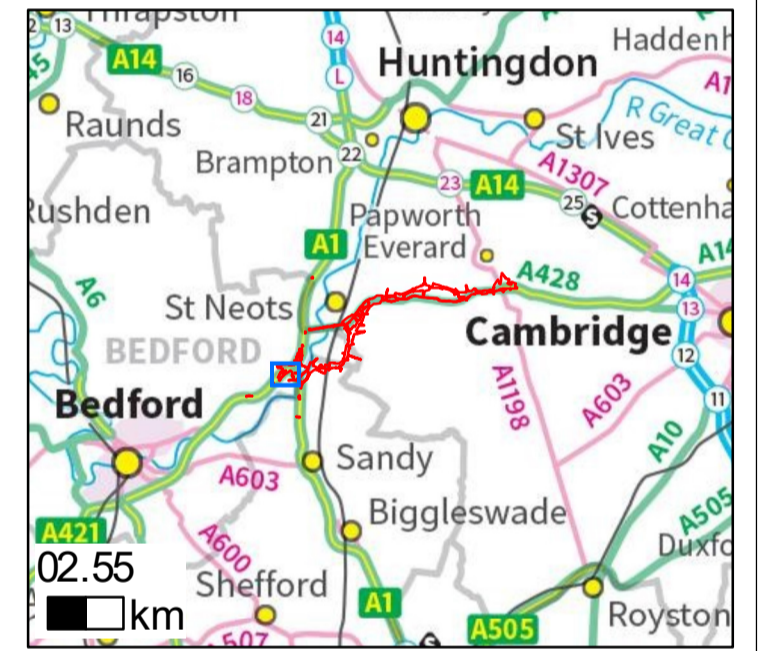




NOTES
THIS DRAWING IS TO BE READ IN CONJUNCTION WITH ALL OTHER RELEVANT DOCUMENTATION.
REGULATION 5(2)(A)


LEGEND

- Order Limits
- The Scheme
- 500m Study Area (Compound)
- 1km Study Area (Scheme)
- Buildings
- Findspot
- Monument
- Buildings (Area)
- Findspot (Area)
- Monument (Linear)
- Monument (Polygon)



FIRST ISSUE	MLS	26/02/2021	P01
Revision Details	By	Date	Suffix
Purpose of Issue			
DCO APPLICATION			
Client			
Highways England Woodlands Manton Lane Bedford Industrial Estate Bedford MK41 7LW			
Development Consent Order Number			
TR010044			
Project Title			
A428 BLACK CAT TO CAXTON GIBBET IMPROVEMENTS			
Drawing Title			
FIGURE 6.1 KNOWN HERITAGE ASSETS SHEET 1 OF 21			
Designed	Drawn	Checked	Approved
HM	MLS	LH	JG
Internal Project No	Suitability		
60541541	D7		
Scale @ A1	Zone		
1:2,500			
THIS DOCUMENT HAS BEEN PREPARED PURSUANT TO AND SUBJECT TO THE TERMS OF AECOM'S APPOINTMENT BY ITS CLIENT. AECOM ACCEPTS NO LIABILITY FOR ANY USE OF THIS DOCUMENT OTHER THAN BY ITS ORIGINAL CLIENT OR FOLLOWING AECOM'S EXPRESS AGREEMENT TO SUCH USE. AND ONLY FOR THE PURPOSES FOR WHICH IT WAS PREPARED AND PROVIDED.			
Drawing Number	Highways England Pin	Originator	Volume
HE551495	-ACM	-EGN-	
Location	GEN_Z_Z_ZZ	-GS -GI -0088	
	Type	Role	Number
			P01

Filename: R:\02_Maps\Environmental Impact Assessment\PIWS_Apps\APP 09 - Known Heritage Assets.mxd

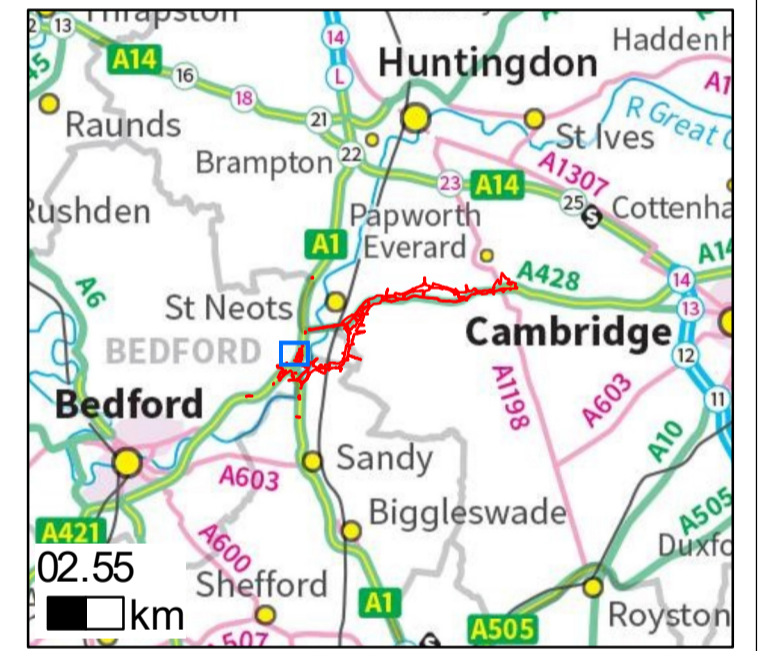
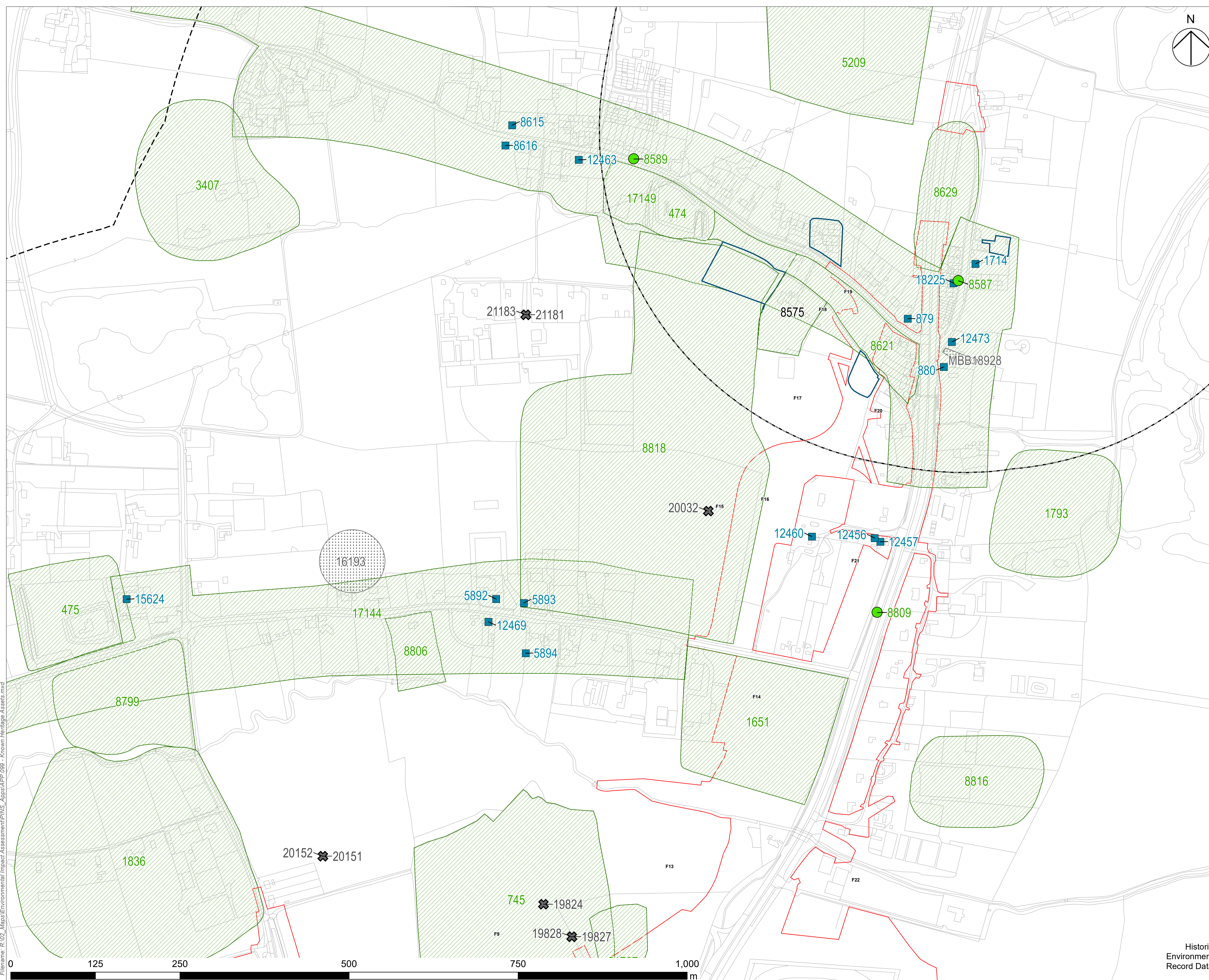


THIS DRAWING IS TO BE READ IN CONJUNCTION WITH ALL OTHER RELEVANT DOCUMENTATION.

REGULATION 5(2)(A)

LEGEND

- Order Limits
- The Scheme
- 500m Study Area (Compound)
- 1km Study Area (Scheme)
- Buildings
- * Findspot
- Monument
- Buildings (Area)
- Findspot (Area)
- Monument (Linear)
- Monument (Polygon)



FIRST ISSUE	MLS	26/02/2021	P01
Revision Details	By	Date	Suffix
	Check		

DCO APPLICATION

Client
 Highways England
 Woodlands
 Manton Lane
 Manton Industrial Estate
 Bedford
 MK41 7LW



Development Consent Order Number
TR010044

Project Title
A428 BLACK CAT TO CAXTON GIBBET IMPROVEMENTS

Drawing Title
FIGURE 6.1 KNOWN HERITAGE ASSETS SHEET 2 OF 21

Designed HM	Drawn MLS	Checked LH	Approved JG	Date 26/02/2021
Internal Project No 60541541	Suitability D7			Zone
Scale @ A1 1:2,500				

THIS DOCUMENT HAS BEEN PREPARED PURSUANT TO AND SUBJECT TO THE TERMS OF AECOM'S APPOINTMENT BY ITS CLIENT. AECOM ACCEPTS NO LIABILITY FOR ANY USE OF THIS DOCUMENT OTHER THAN BY ITS ORIGINAL CLIENT OR FOLLOWING AECOM'S EXPRESS AGREEMENT TO SUCH USE, AND ONLY FOR THE PURPOSES FOR WHICH IT WAS PREPARED AND PROVIDED.

Historic Environment Record Data	Drawing Number HE551495	Highways England Pin -ACM	Originator -EGN-	Volume -GS -GI -0088	Rev P01
	Location	Type	Role	Number	

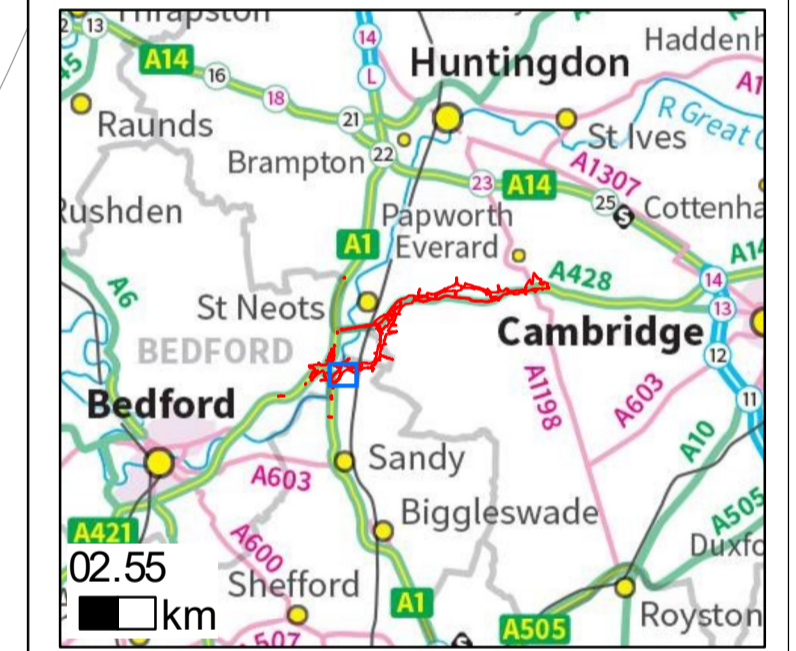
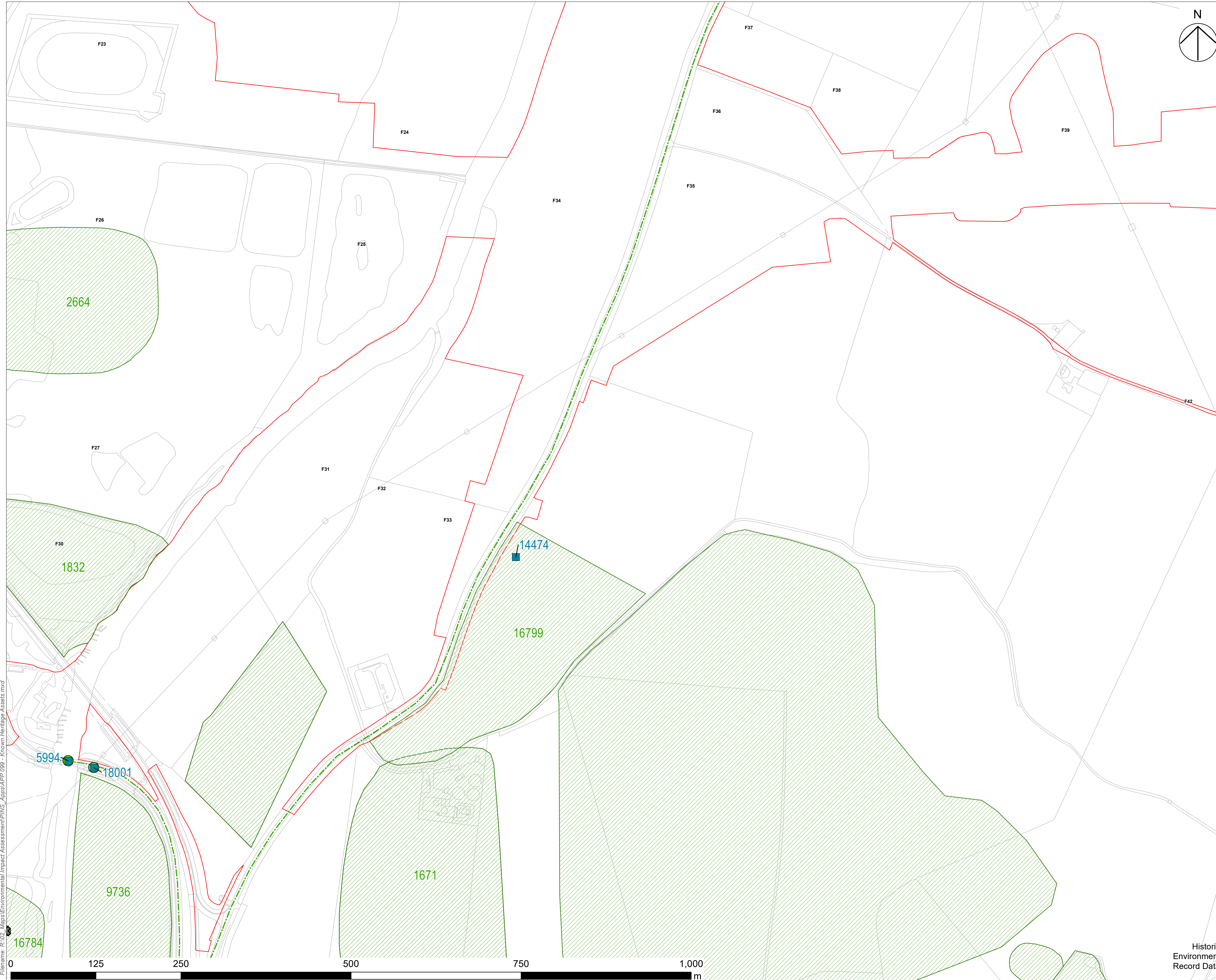

Filename: R:\02_Maps\Environmental Impact Assessment\PIWS_Apps\APP 09 - Known Heritage Assets.mxd

NOTES
THIS DRAWING IS TO BE READ IN CONJUNCTION WITH ALL OTHER RELEVANT DOCUMENTATION.

REGULATION 5(2)(A)

LEGEND

- Order Limits
- The Scheme
- 500m Study Area (Compound)
- 1km Study Area (Scheme)
- Buildings
- * Findspot
- Monument
- Findspot (Area)
- - - Monument (Linear)
- Monument (Polygon)



FIRST ISSUE	MLS	26/02/2021	P01
Revision Details	By	Date	Suffix
	Check		

Purpose of Issue
DCO APPLICATION

Client
Highways England
Woodlands
Manton Lane
Manton Industrial Estate
Bedford
MK41 7LW



Development Consent Order Number
TR010044

Project Title
A428 BLACK CAT TO CAXTON GIBBET IMPROVEMENTS


Drawing Title
FIGURE 6.1 KNOWN HERITAGE ASSETS SHEET 3 OF 21

Designed HM	Drawn MLS	Checked LH	Approved JG	Date 26/02/2021
Internal Project No 60541541	Sustainability D7		Zone	
Scale @ A1 1:2,500				

THIS DOCUMENT HAS BEEN PREPARED PURSUANT TO AND SUBJECT TO THE TERMS OF AECOM'S APPOINTMENT BY ITS CLIENT. AECOM ACCEPTS NO LIABILITY FOR ANY USE OF THIS DOCUMENT OTHER THAN BY ITS ORIGINAL CLIENT OR FOLLOWING AECOM'S EXPRESS AGREEMENT TO SUCH USE, AND ONLY FOR THE PURPOSES FOR WHICH IT WAS PREPARED AND PROVIDED.

Historic Environment Record Data	Drawing Number HE551495	Highways England Pin -ACM	Originator -EGN-	Volume -GS -GI -0088	Rev P01
	Location GEN_Z_Z_ZZ		Type Role Number		

Filename: R:\02_Maps\Environmental Impact Assessment\PIWS_Apps\APP 09 - Known Heritage Assets.mxd

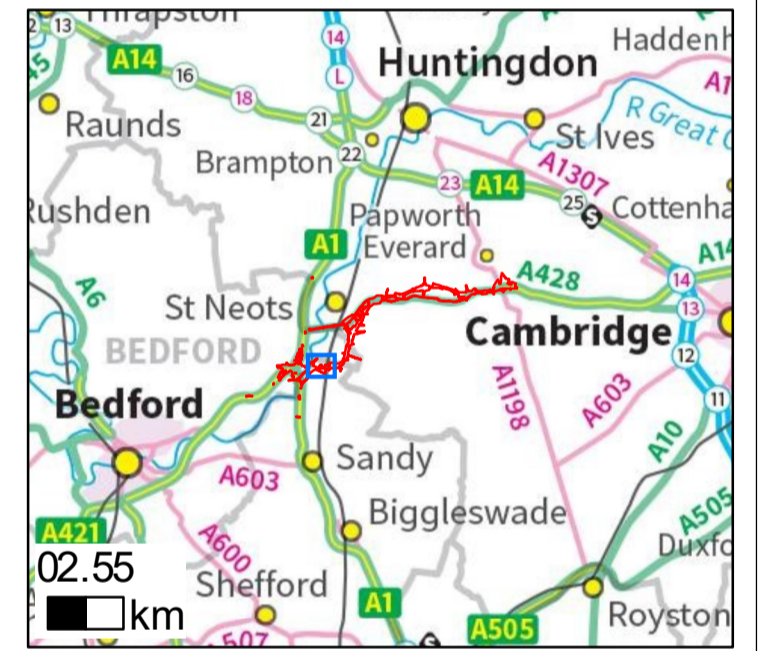


NOTES
THIS DRAWING IS TO BE READ IN CONJUNCTION WITH ALL OTHER RELEVANT DOCUMENTATION.

REGULATION 5(2)(A)

LEGEND

- Order Limits
- The Scheme
- 500m Study Area (Compound)
- 1km Study Area (Scheme)
- Buildings
- * Findspot
- Monument
- Findspot (Area)
- - - Monument (Linear)
- Monument (Polygon)



FIRST ISSUE	MLS	26/02/2021	P01
Revision Details	By	Date	Suffix
	Check		

DCO APPLICATION

Client
Highways England
Woodlands
Manton Lane
Manton Industrial Estate
Bedford
MK41 7LW



Development Consent Order Number
TR010044

Project Title
A428 BLACK CAT TO CAXTON GIBBET IMPROVEMENTS

Drawing Title
FIGURE 6.1 KNOWN HERITAGE ASSETS SHEET 4 OF 21

Designed HM	Drawn MLS	Checked LH	Approved JG	Date 26/02/2021
Internal Project No 60541541	Sustainability D7		Zone	
Scale @ A1 1:2,500				

THIS DOCUMENT HAS BEEN PREPARED PURSUANT TO AND SUBJECT TO THE TERMS OF AECOM'S APPOINTMENT BY ITS CLIENT. AECOM ACCEPTS NO LIABILITY FOR ANY USE OF THIS DOCUMENT OTHER THAN BY ITS ORIGINAL CLIENT OR FOLLOWING AECOM'S EXPRESS AGREEMENT TO SUCH USE, AND ONLY FOR THE PURPOSES FOR WHICH IT WAS PREPARED AND PROVIDED.

Historic Environment Record Data	Drawing Number HE551495	Highways England Pin -ACM	Originator -EGN-	Volume -GS -GI -0088	Rev P01
	Location GEN_Z_Z_ZZ		Type Role Number		

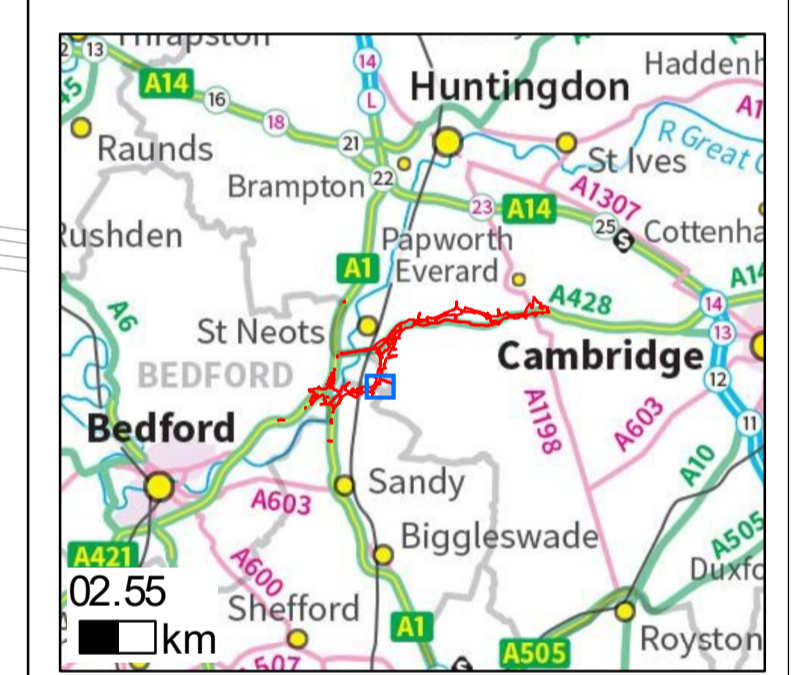
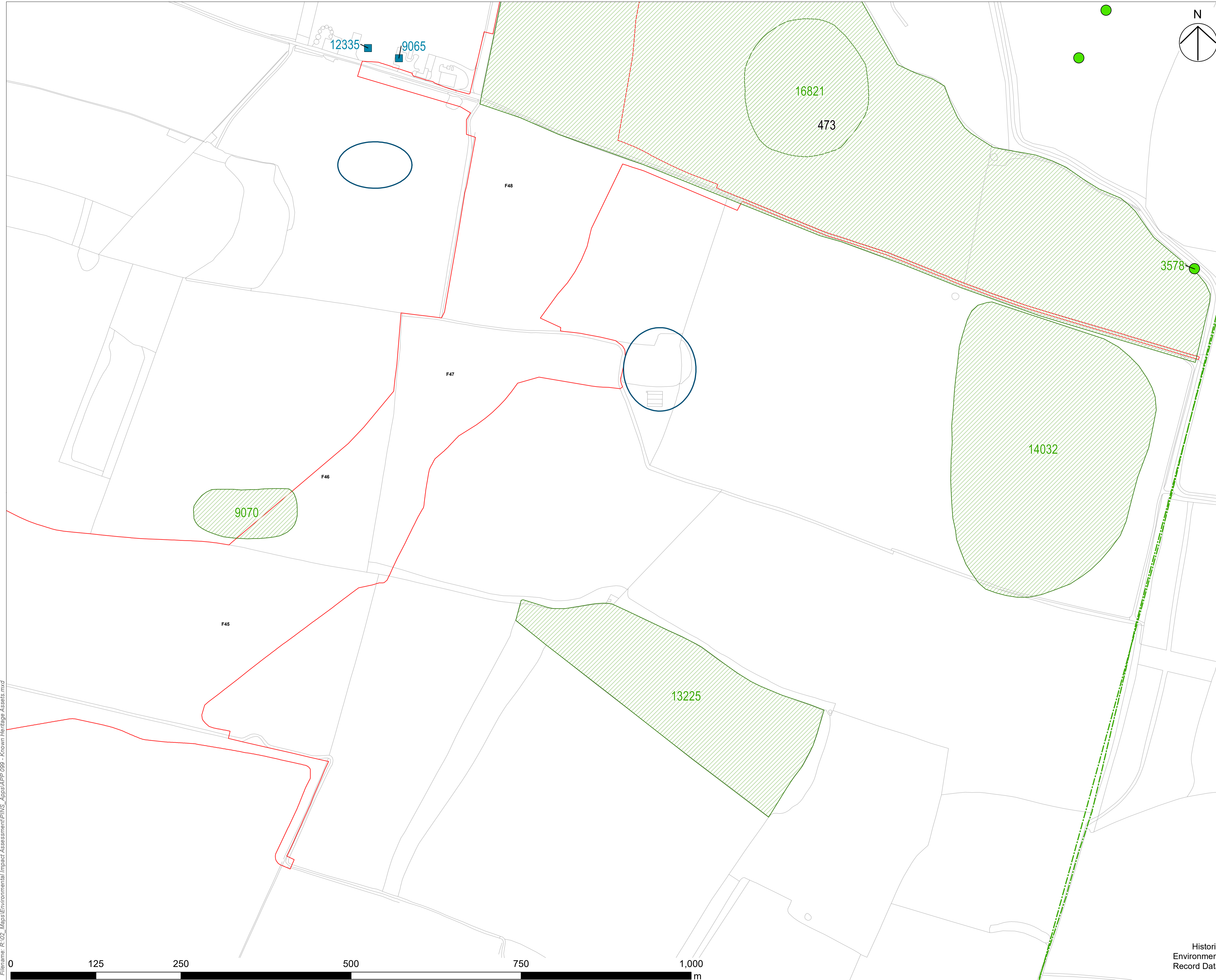
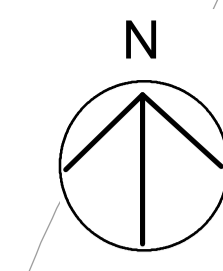
Filename: R:\02_Maps\Environmental Impact Assessment\PIWS_Apps\APP 099 - Known Heritage Assets.mxd

NOTES
THIS DRAWING IS TO BE READ IN CONJUNCTION WITH ALL OTHER RELEVANT DOCUMENTATION.

REGULATION 5(2)(A)

LEGEND

- Order Limits
- The Scheme
- 500m Study Area (Compound)
- 1km Study Area (Scheme)
- Buildings
- * Findspot
- Monument
- Buildings (Area)
- Findspot (Area)
- - - Monument (Linear)
- Monument (Polygon)



FIRST ISSUE	MLS	LH	26/02/2021	P01
Revision Details	By	Check	Date	Suffix

DCO APPLICATION

Client
Highways England
Woodlands
Manton Lane
Manton Industrial Estate
Bedford
MK41 7LW



Development Consent Order Number
TR010044

Project Title
A428 BLACK CAT TO CAXTON GIBBET IMPROVEMENTS

Drawing Title
FIGURE 6.1 KNOWN HERITAGE ASSETS SHEET 5 OF 21

Designed HM	Drawn MLS	Checked LH	Approved JG	Date 26/02/2021
Internal Project No 60541541			Suitability D7	
Scale @ A1 1:2,500				

THIS DOCUMENT HAS BEEN PREPARED PURSUANT TO AND SUBJECT TO THE TERMS OF AECOM'S APPOINTMENT BY ITS CLIENT. AECOM ACCEPTS NO LIABILITY FOR ANY USE OF THIS DOCUMENT OTHER THAN BY ITS ORIGINAL CLIENT OR FOLLOWING AECOM'S EXPRESS AGREEMENT TO SUCH USE, AND ONLY FOR THE PURPOSES FOR WHICH IT WAS PREPARED AND PROVIDED.

Historic Environment Record Data	Drawing Number HE551495	Highways England Pin -ACM	Originator -EGN-	Volume -GS -GI -0088	Rev P01
	Location	Type	Role	Number	

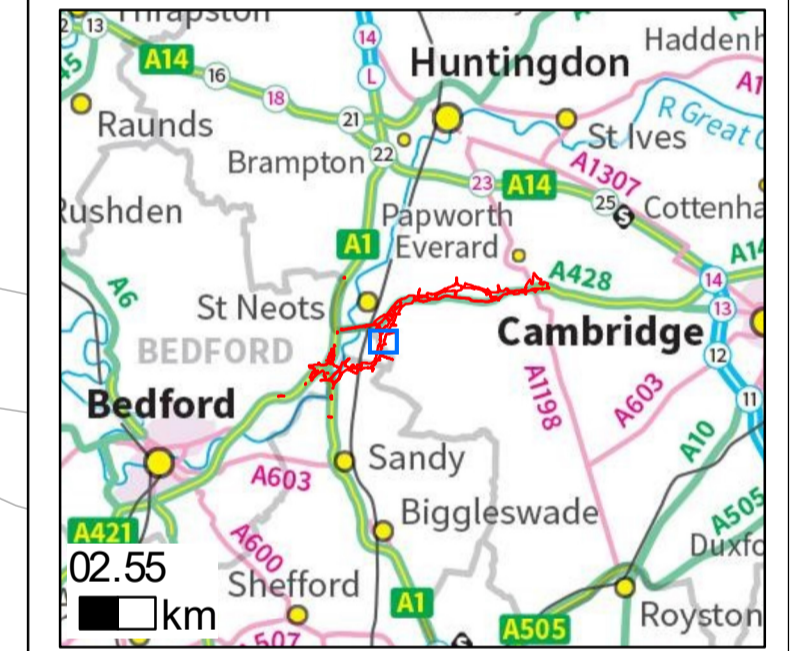
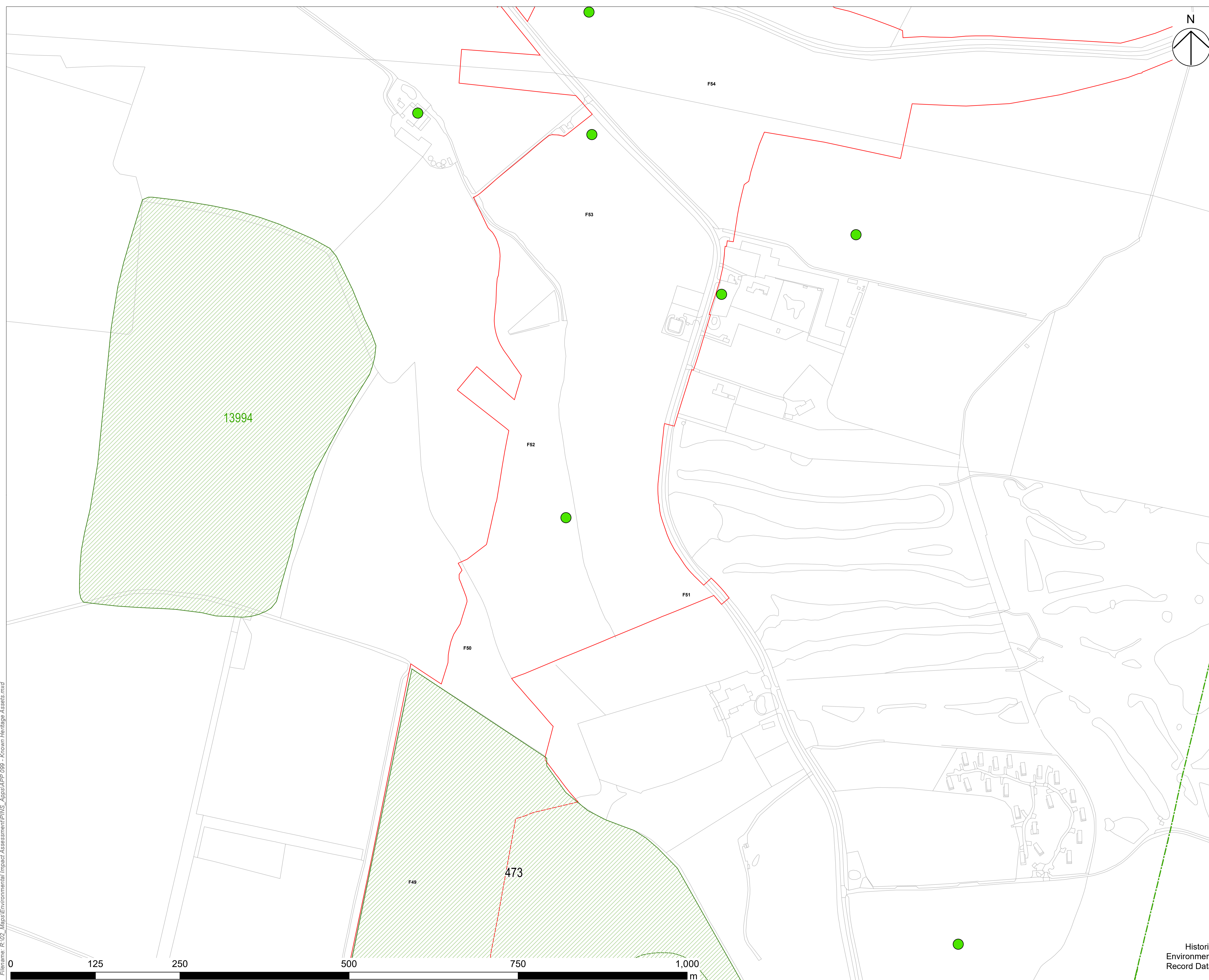
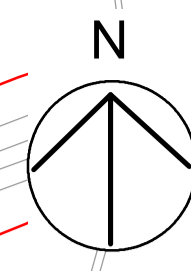
Filename: R:\02_Maps\Environmental Impact Assessment\PIWS_Apps\APP 099 - Known Heritage Assets.mxd

NOTES
THIS DRAWING IS TO BE READ IN CONJUNCTION WITH ALL OTHER RELEVANT DOCUMENTATION.

REGULATION 5(2)(A)

LEGEND

- Order Limits
- The Scheme
- 500m Study Area (Compound)
- 1km Study Area (Scheme)
- Buildings
- * Findspot
- Monument
- Findspot (Area)
- - - Monument (Linear)
- Monument (Polygon)



FIRST ISSUE	ML	26/02/2021	P01
Revision Details	By	Date	Suffix
	Check		

DCO APPLICATION

Client
Highways England
Woodlands
Manton Lane
Manton Industrial Estate
Bedford
MK41 7LW



Development Consent Order Number
TR010044

Project Title
A428 BLACK CAT TO CAXTON GIBBET IMPROVEMENTS

Drawing Title
FIGURE 6.1 KNOWN HERITAGE ASSETS SHEET 6 OF 21


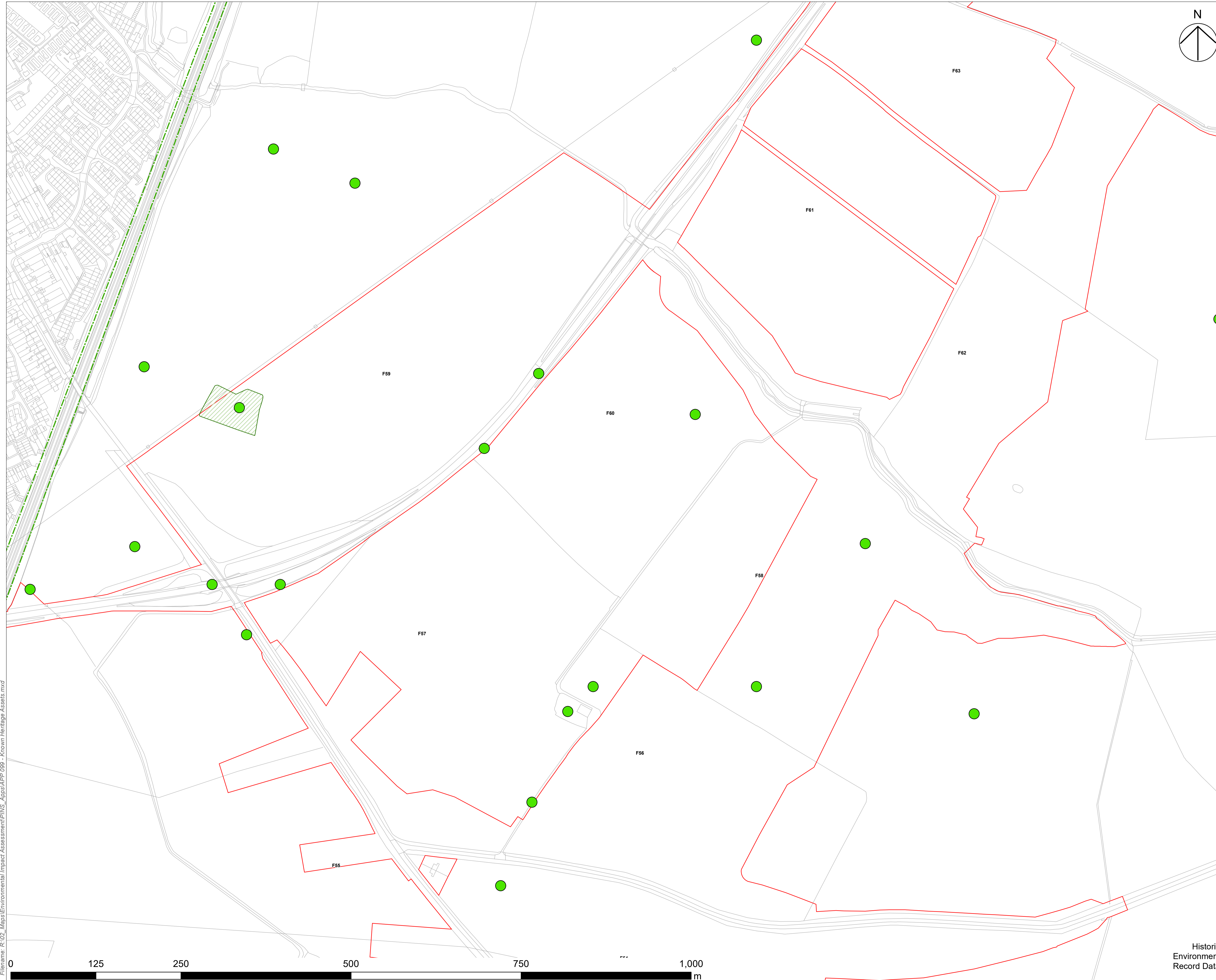
Designed HM	Drawn MLS	Checked LH	Approved JG	Date 26/02/2021
Internal Project No 60541541	Suitability D7		Zone	
Scale @ A1 1:2,500				

THIS DOCUMENT HAS BEEN PREPARED PURSUANT TO AND SUBJECT TO THE TERMS OF AECOM'S APPOINTMENT BY ITS CLIENT. AECOM ACCEPTS NO LIABILITY FOR ANY USE OF THIS DOCUMENT OTHER THAN BY ITS ORIGINAL CLIENT OR FOLLOWING AECOM'S EXPRESS AGREEMENT TO SUCH USE, AND ONLY FOR THE PURPOSES FOR WHICH IT WAS PREPARED AND PROVIDED.

Historic Environment Record Data

Drawing Number HE551495	Originator -ACM	Volume -EGN-	Rev P01
Location GEN_Z_Z_ZZ	Type Role Number -GS -GI -0088		

Filename: R:\02_Maps\Environmental Impact Assessment\PIWS_Apps\APP 099 - Known Heritage Assets.mxd

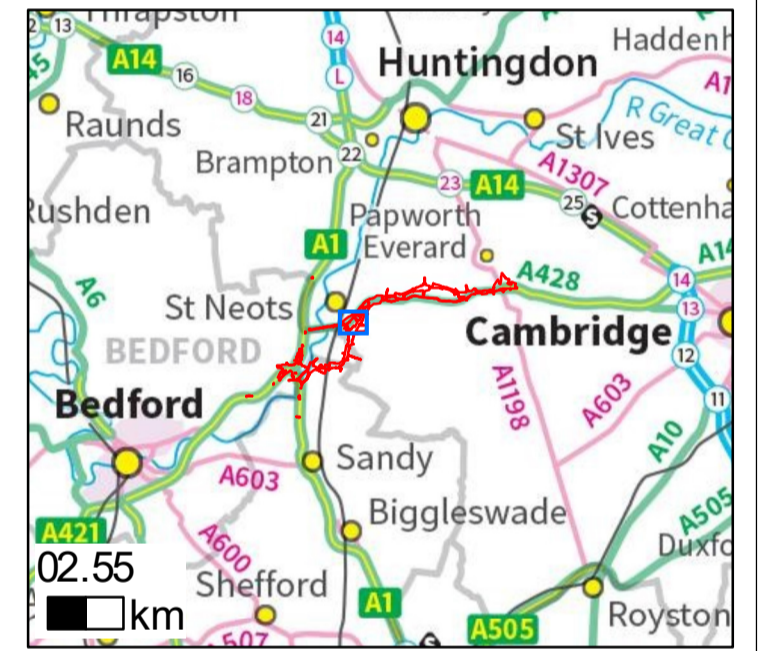


NOTES
THIS DRAWING IS TO BE READ IN CONJUNCTION WITH ALL OTHER RELEVANT DOCUMENTATION.

REGULATION 5(2)(A)

LEGEND

- Order Limits
- The Scheme
- 500m Study Area (Compound)
- 1km Study Area (Scheme)
- Buildings
- * Findspot
- Monument
- Findspot (Area)
- · — · — Monument (Linear)
- Monument (Polygon)



FIRST ISSUE	MLS	LH	26/02/2021	P01
Revision Details	By	Check	Date	Suffix

Purpose of Issue
DCO APPLICATION

Client
Highways England
Woodlands
Manton Lane
Manton Industrial Estate
Bedford
MK41 7LW



Development Consent Order Number
TR010044

Project Title
A428 BLACK CAT TO CAXTON GIBBET IMPROVEMENTS

Drawing Title
FIGURE 6.1 KNOWN HERITAGE ASSETS SHEET 7 OF 21

Designed HM	Drawn MLS	Checked LH	Approved JG	Date 26/02/2021
Internal Project No 60541541			Suitability D7	
Scale @ A1 1:2,500			Zone	

THIS DOCUMENT HAS BEEN PREPARED PURSUANT TO AND SUBJECT TO THE TERMS OF AECOM'S APPOINTMENT BY ITS CLIENT. AECOM ACCEPTS NO LIABILITY FOR ANY USE OF THIS DOCUMENT OTHER THAN BY ITS ORIGINAL CLIENT OR FOLLOWING AECOM'S EXPRESS AGREEMENT TO SUCH USE, AND ONLY FOR THE PURPOSES FOR WHICH IT WAS PREPARED AND PROVIDED.

Historic Environment Record Data

Drawing Number HE551495	Highways England Pin -ACM	Originator -EGN-	Volume -GS -GI -0088	Rev P01
Location	Type	Role	Number	

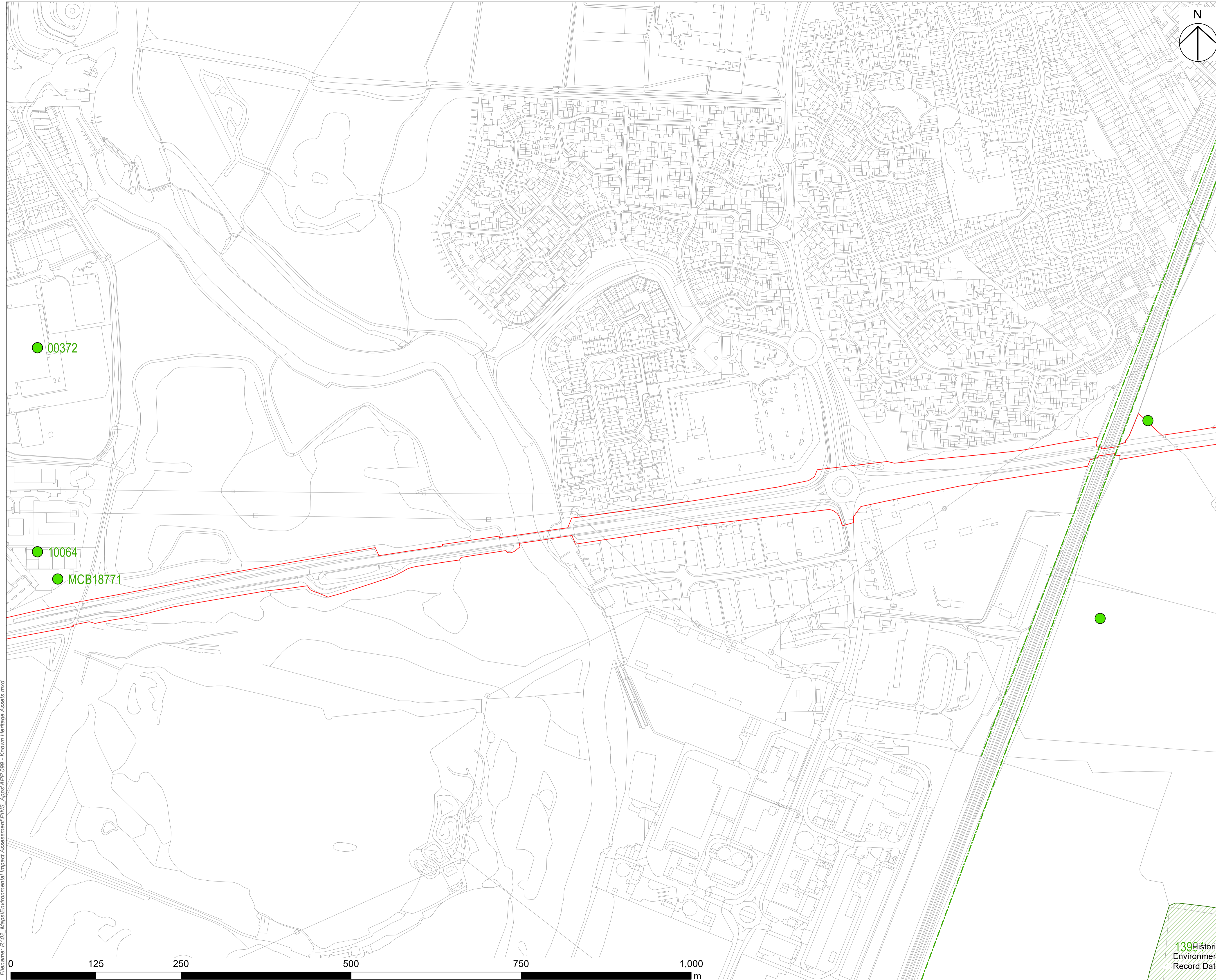

Filename: R:\02_Maps\Environmental Impact Assessment\PIWS_Apps\APP 09 - Known Heritage Assets.mxd

THIS DRAWING IS TO BE READ IN CONJUNCTION WITH ALL OTHER RELEVANT DOCUMENTATION.

REGULATION 5(2)(A)

LEGEND

- Order Limits
- The Scheme
- 500m Study Area (Compound)
- 1km Study Area (Scheme)
- Buildings
- * Findspot
- Monument
- Findspot (Area)
- - - Monument (Linear)
- Monument (Polygon)



FIRST ISSUE	ML	26/02/2021	P01
Revision Details	By	Date	Suffix
	Check		

DCO APPLICATION

Client
Highways England
Woodlands
Manton Lane
Manton Industrial Estate
Bedford
MK41 7LW



Development Consent Order Number
TR010044

Project Title
A428 BLACK CAT TO CAXTON GIBBET IMPROVEMENTS

Drawing Title
FIGURE 6.1 KNOWN HERITAGE ASSETS SHEET 8 OF 21

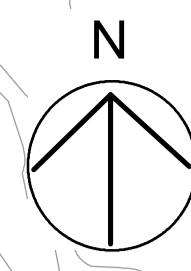
Designed HM	Drawn MLS	Checked LH	Approved JG	Date 26/02/2021
Internal Project No 60541541	Sustainability D7		Zone	
Scale @ A1 1:2,500				

THIS DOCUMENT HAS BEEN PREPARED PURSUANT TO AND SUBJECT TO THE TERMS OF AECOM'S APPOINTMENT BY ITS CLIENT. AECOM ACCEPTS NO LIABILITY FOR ANY USE OF THIS DOCUMENT OTHER THAN BY ITS ORIGINAL CLIENT OR FOLLOWING AECOM'S EXPRESS AGREEMENT TO SUCH USE, AND ONLY FOR THE PURPOSES FOR WHICH IT WAS PREPARED AND PROVIDED.

Drawing Number HE551495	Originator -ACM	Volume -EGN-	Rev P01
Location GEN_Z_Z_ZZ	Type Role Number -GS -GI -0088		



Filename: R:\02_Maps\Environmental Impact Assessment\PIWS_Apps\APP 09 - Known Heritage Assets.mxd

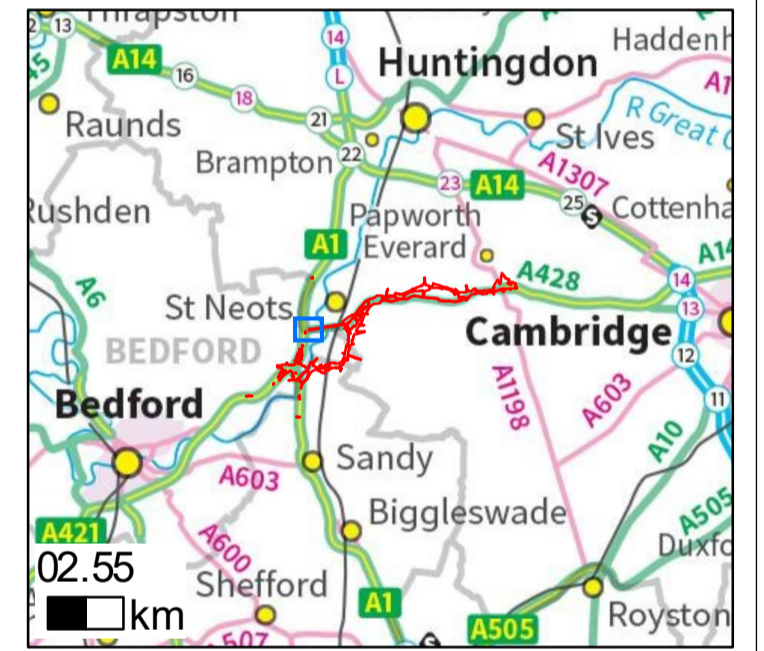
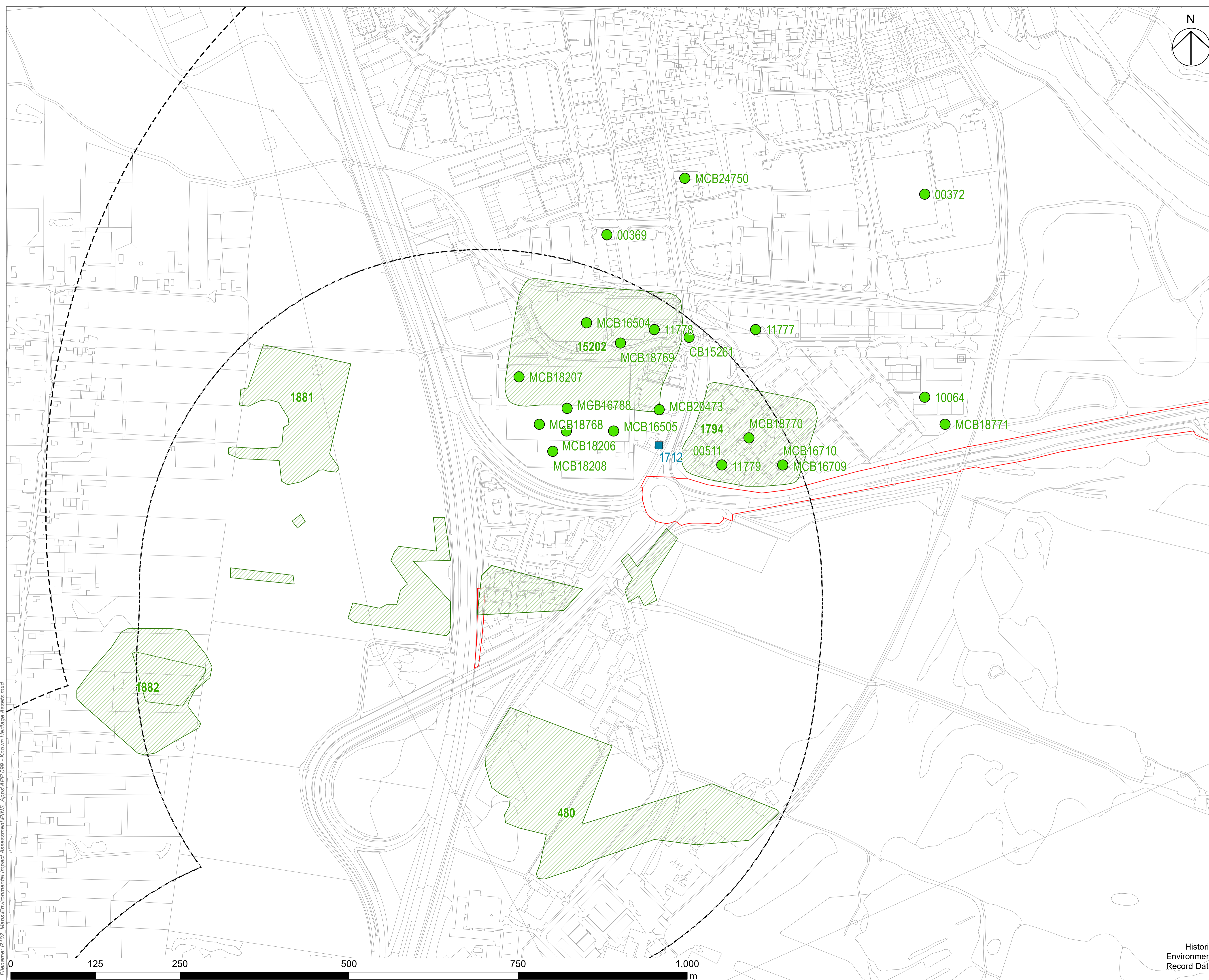


NOTES
THIS DRAWING IS TO BE READ IN CONJUNCTION WITH ALL OTHER RELEVANT DOCUMENTATION.

REGULATION 5(2)(A)

LEGEND

- Order Limits
- The Scheme
- 500m Study Area (Compound)
- 1km Study Area (Scheme)
- Buildings
- * Findspot
- Monument
- Findspot (Area)
- Monument (Linear)
- Monument (Polygon)



FIRST ISSUE	MLS	26/02/2021	P01
Revision Details	By	Date	Suffix
	Check		

DCO APPLICATION

Client
Highways England
Woodlands
Manton Lane
Manton Industrial Estate
Bedford
MK41 7LW



Development Consent Order Number
TR010044

Project Title
A428 BLACK CAT TO CAXTON GIBBET IMPROVEMENTS

Drawing Title
FIGURE 6.1 KNOWN HERITAGE ASSETS SHEET 9 OF 21

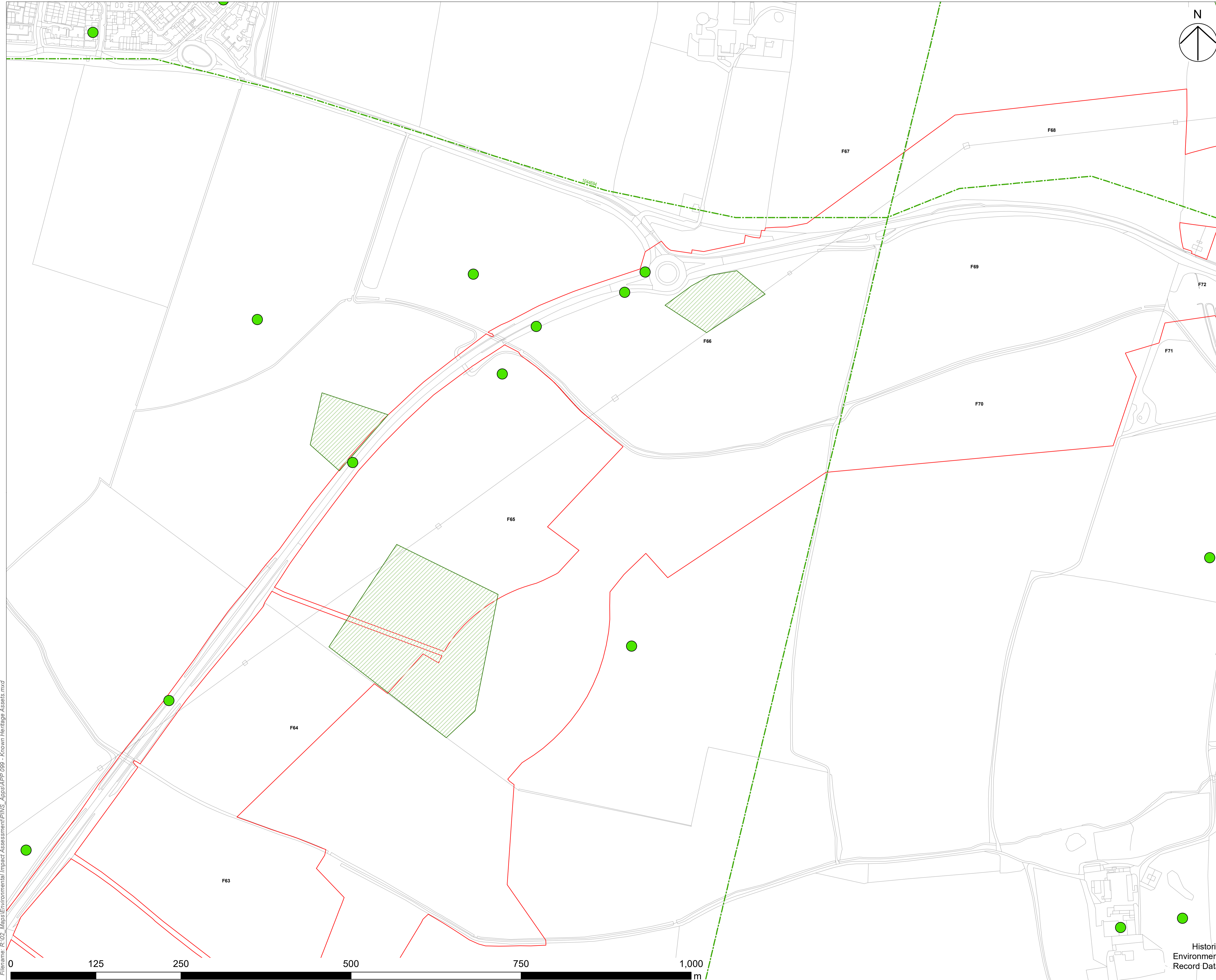
Designed HM	Drawn MLS	Checked LH	Approved JG	Date 26/02/2021
Internal Project No 60541541	Sustainability D7		Zone	
Scale @ A1 1:2,500				

THIS DOCUMENT HAS BEEN PREPARED PURSUANT TO AND SUBJECT TO THE TERMS OF AECOM'S APPOINTMENT BY ITS CLIENT. AECOM ACCEPTS NO LIABILITY FOR ANY USE OF THIS DOCUMENT OTHER THAN BY ITS ORIGINAL CLIENT OR FOLLOWING AECOM'S EXPRESS AGREEMENT TO SUCH USE, AND ONLY FOR THE PURPOSES FOR WHICH IT WAS PREPARED AND PROVIDED.

Historic Environment Record Data

Drawing Number HE551495	Originator -ACM	Volume -EGN-	Rev P01
Location GEN_Z_Z_ZZ	Type Role Number -GS -GI -0088		

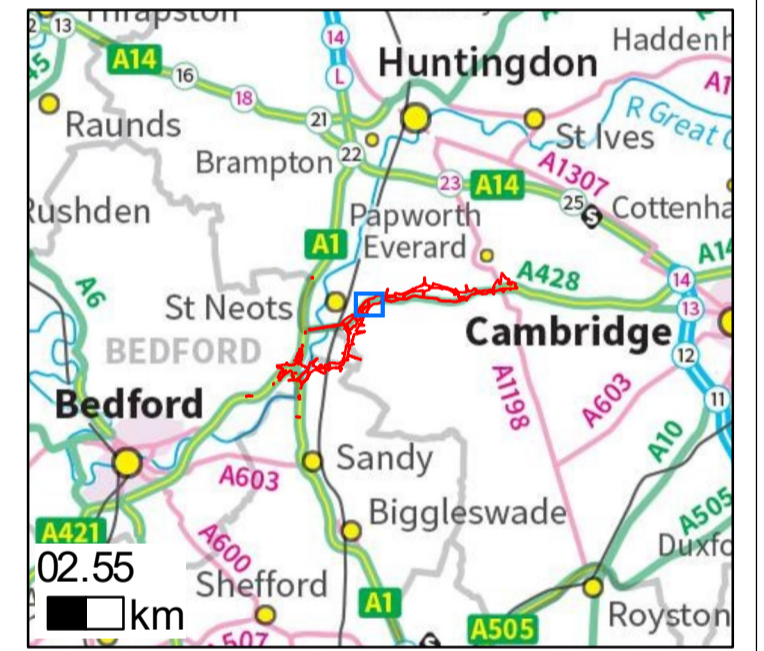
Filename: R:\02_Maps\Environmental Impact Assessment\PIWS_Apps\APP 09 - Known Heritage Assets.mxd



NOTES
THIS DRAWING IS TO BE READ IN CONJUNCTION WITH ALL OTHER RELEVANT DOCUMENTATION.
REGULATION 5(2)(A)

LEGEND

- Order Limits
- The Scheme
- 500m Study Area (Compound)
- 1km Study Area (Scheme)
- Buildings
- * Findspot
- Monument
- Findspot (Area)
- Monument (Linear)
- Monument (Polygon)



FIRST ISSUE		MLS	26/02/2021	P01
Revision Details		By	Date	Suffix
Purpose of Issue		Check		
DCO APPLICATION				
Client				
Highways England Woodlands Manton Lane Manton Industrial Estate Bedford MK41 7LW				
Development Consent Order Number		TR010044		
Project Title		A428 BLACK CAT TO CAXTON GIBBET IMPROVEMENTS		
Drawing Title		FIGURE 6.1 KNOWN HERITAGE ASSETS SHEET 10 OF 21		
Designed HM	Drawn MLS	Checked LH	Approved JG	Date 26/02/2021
Internal Project No 60541541		Suitability D7		
Scale @ A1 1:2,500		Zone		
THIS DOCUMENT HAS BEEN PREPARED PURSUANT TO AND SUBJECT TO THE TERMS OF AECOM'S APPOINTMENT BY ITS CLIENT. AECOM ACCEPTS NO LIABILITY FOR ANY USE OF THIS DOCUMENT OTHER THAN BY ITS ORIGINAL CLIENT OR FOLLOWING AECOM'S EXPRESS AGREEMENT TO SUCH USE, AND ONLY FOR THE PURPOSES FOR WHICH IT WAS PREPARED AND PROVIDED.				
Drawing Number Highways England Pin HE551495		Originator -ACM		Volume -EGN-
Location GEN_Z_Z_ZZ		Type Role Number -GS -GI -0088		Rev P01

Historic Environment Record Data

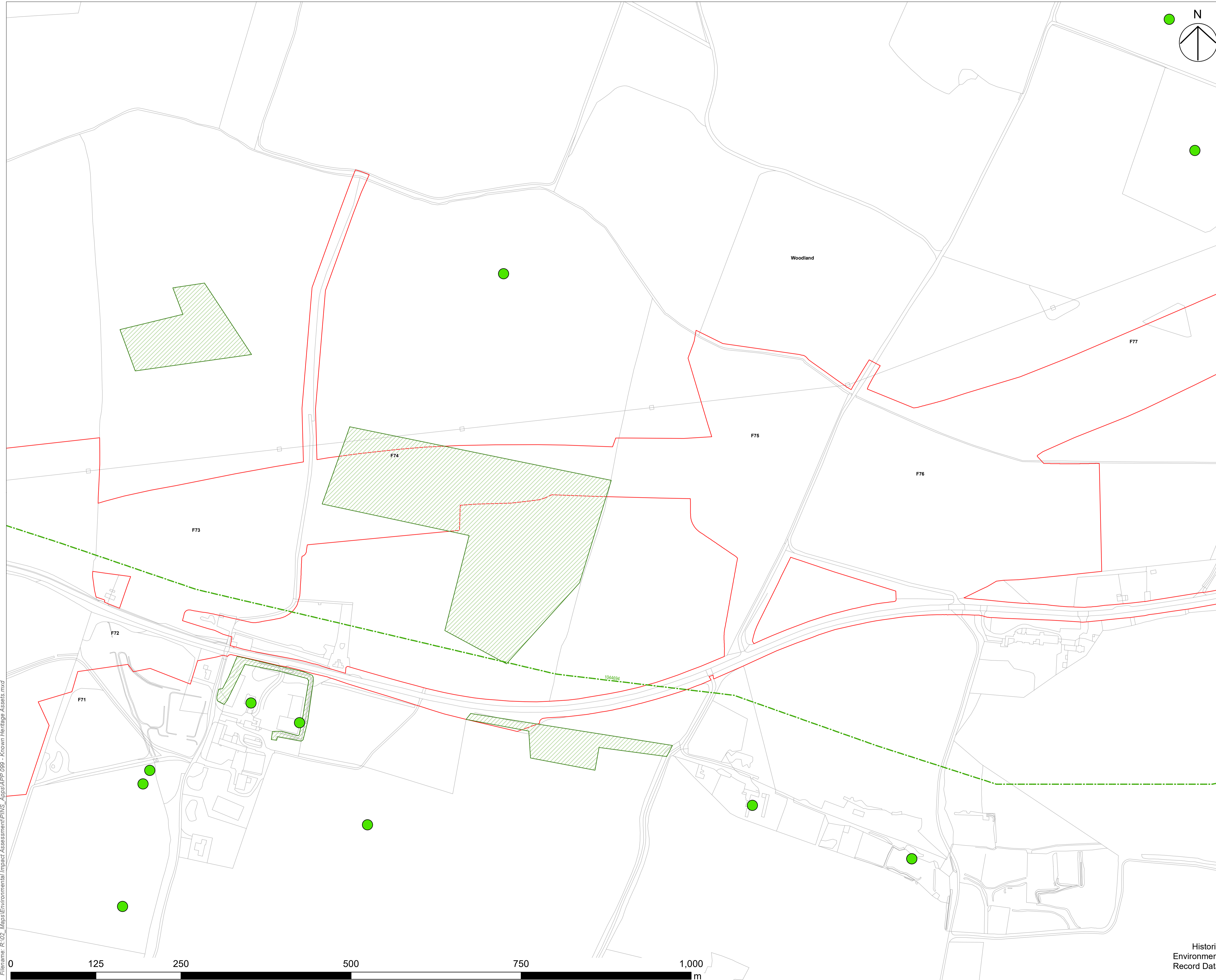
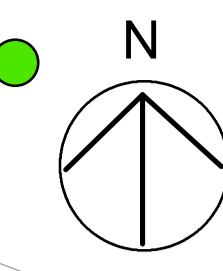
Filename: R:\02_Maps\Environmental Impact Assessment\PIWS_Apps\APP 099 - Known Heritage Assets.mxd

NOTES
THIS DRAWING IS TO BE READ IN CONJUNCTION WITH ALL OTHER RELEVANT DOCUMENTATION.

REGULATION 5(2)(A)

LEGEND

- Order Limits
- The Scheme
- 500m Study Area (Compound)
- 1km Study Area (Scheme)
- Buildings
- * Findspot
- Monument
- Findspot (Area)
- - - Monument (Linear)
- Monument (Polygon)



FIRST ISSUE	MLS	26/02/2021	P01
Revision Details	By	Date	Suffix
	Check		

DCO APPLICATION

Client
Highways England
Woodlands
Manton Lane
Manton Industrial Estate
Bedford
MK41 7LW



Development Consent Order Number
TR010044

Project Title
A428 BLACK CAT TO CAXTON GIBBET IMPROVEMENTS


Drawing Title
FIGURE 6.1 KNOWN HERITAGE ASSETS SHEET 11 OF 21

Designed HM	Drawn MLS	Checked LH	Approved JG	Date 26/02/2021
Internal Project No 60541541	Sustainability D7		Zone	
Scale @ A1 1:2,500				

THIS DOCUMENT HAS BEEN PREPARED PURSUANT TO AND SUBJECT TO THE TERMS OF AECOM'S APPOINTMENT BY ITS CLIENT. AECOM ACCEPTS NO LIABILITY FOR ANY USE OF THIS DOCUMENT OTHER THAN BY ITS ORIGINAL CLIENT OR FOLLOWING AECOM'S EXPRESS AGREEMENT TO SUCH USE, AND ONLY FOR THE PURPOSES FOR WHICH IT WAS PREPARED AND PROVIDED.

Historic Environment Record Data	Drawing Number HE551495 -ACM	Originator -EGN-	Volume -GS -GI -0088	Rev P01
	Location	Type	Role	Number

Filename: R:\02_Maps\Environmental Impact Assessment\PIWS_Apps\APP 09 - Known Heritage Assets.mxd

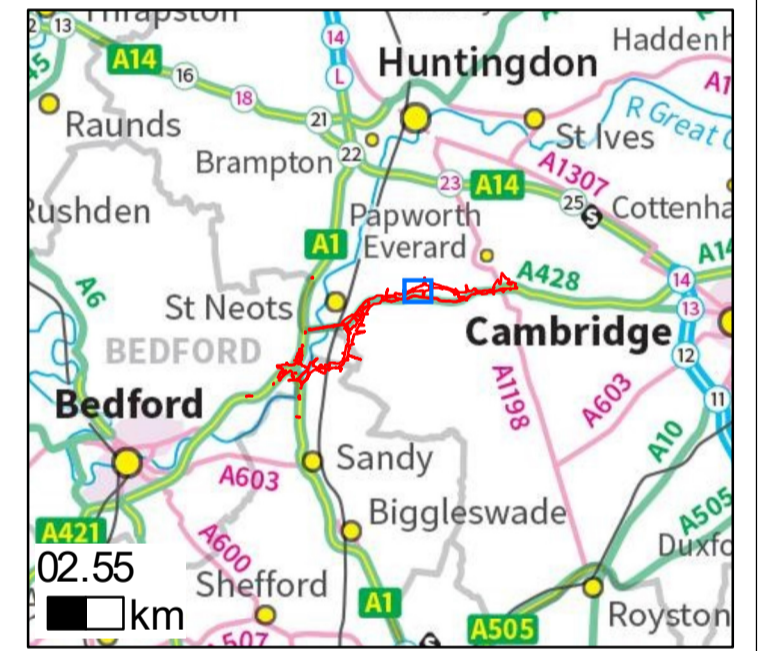
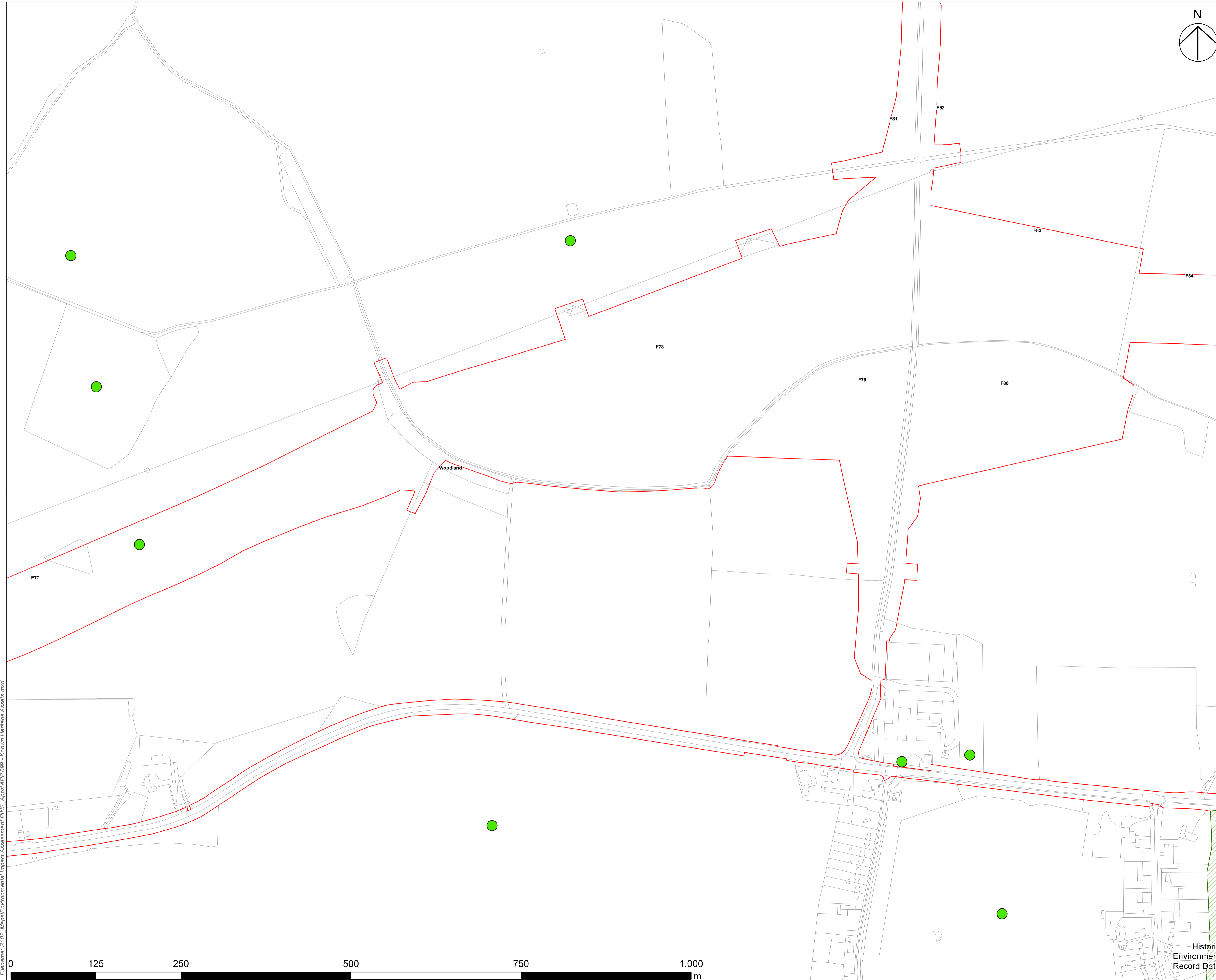


NOTES
THIS DRAWING IS TO BE READ IN CONJUNCTION WITH ALL OTHER RELEVANT DOCUMENTATION.

REGULATION 5(2)(A)

LEGEND

- Order Limits
- The Scheme
- 500m Study Area (Compound)
- 1km Study Area (Scheme)
- Buildings
- * Findspot
- Monument
- Findspot (Area)
- Monument (Linear)
- Monument (Polygon)



FIRST ISSUE	MLS	26/02/2021	P01
Revision Details	By	Date	Suffix
	Check		

DCO APPLICATION

Client
Highways England
Woodlands
Manton Lane
Manton Industrial Estate
Bedford
MK41 7LW



Development Consent Order Number
TR010044

Project Title
A428 BLACK CAT TO CAXTON GIBBET IMPROVEMENTS

Drawing Title
**FIGURE 6.1
KNOWN HERITAGE ASSETS
SHEET 12 OF 21**


Designed HM	Drawn MLS	Checked LH	Approved JG	Date 26/02/2021
Internal Project No 60541541	Suitability D7			
Scale @ A1 1:2,500	Zone			

THIS DOCUMENT HAS BEEN PREPARED PURSUANT TO AND SUBJECT TO THE TERMS OF AECOM'S APPOINTMENT BY ITS CLIENT. AECOM ACCEPTS NO LIABILITY FOR ANY USE OF THIS DOCUMENT OTHER THAN BY ITS ORIGINAL CLIENT OR FOLLOWING AECOM'S EXPRESS AGREEMENT TO SUCH USE, AND ONLY FOR THE PURPOSES FOR WHICH IT WAS PREPARED AND PROVIDED.

Drawing Number HE551495	Highways England Pin -ACM	Originator -EGN-	Volume -GS -GI -0088	Rev P01
Location GEN_Z_Z_ZZ	Type	Role	Number	

Historic
Environment
Record Data

Filename: R:\02_Maps\Environmental Impact Assessment\PIWS_Apps\APP 09 - Known Heritage Assets.mxd

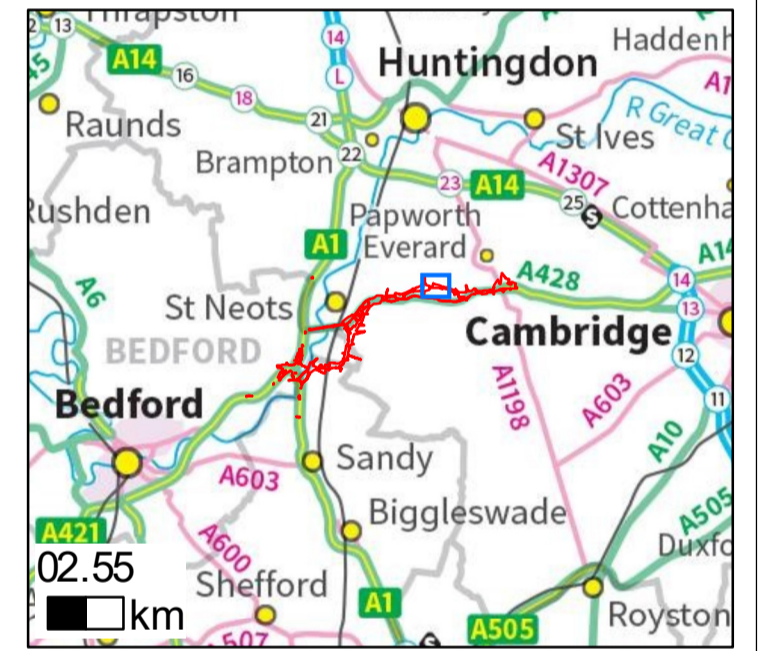


NOTES
THIS DRAWING IS TO BE READ IN CONJUNCTION WITH ALL OTHER RELEVANT DOCUMENTATION.

REGULATION 5(2)(A)

LEGEND

- Order Limits
- The Scheme
- 500m Study Area (Compound)
- 1km Study Area (Scheme)
- Buildings
- * Findspot
- Monument
- Findspot (Area)
- Monument (Linear)
- Monument (Polygon)



FIRST ISSUE	MLS	LH	26/02/2021	P01
Revision Details	By	Check	Date	Suffix

DCO APPLICATION

Client
Highways England
Woodlands
Manton Lane
Manton Industrial Estate
Bedford
MK41 7LW



Development Consent Order Number
TR010044

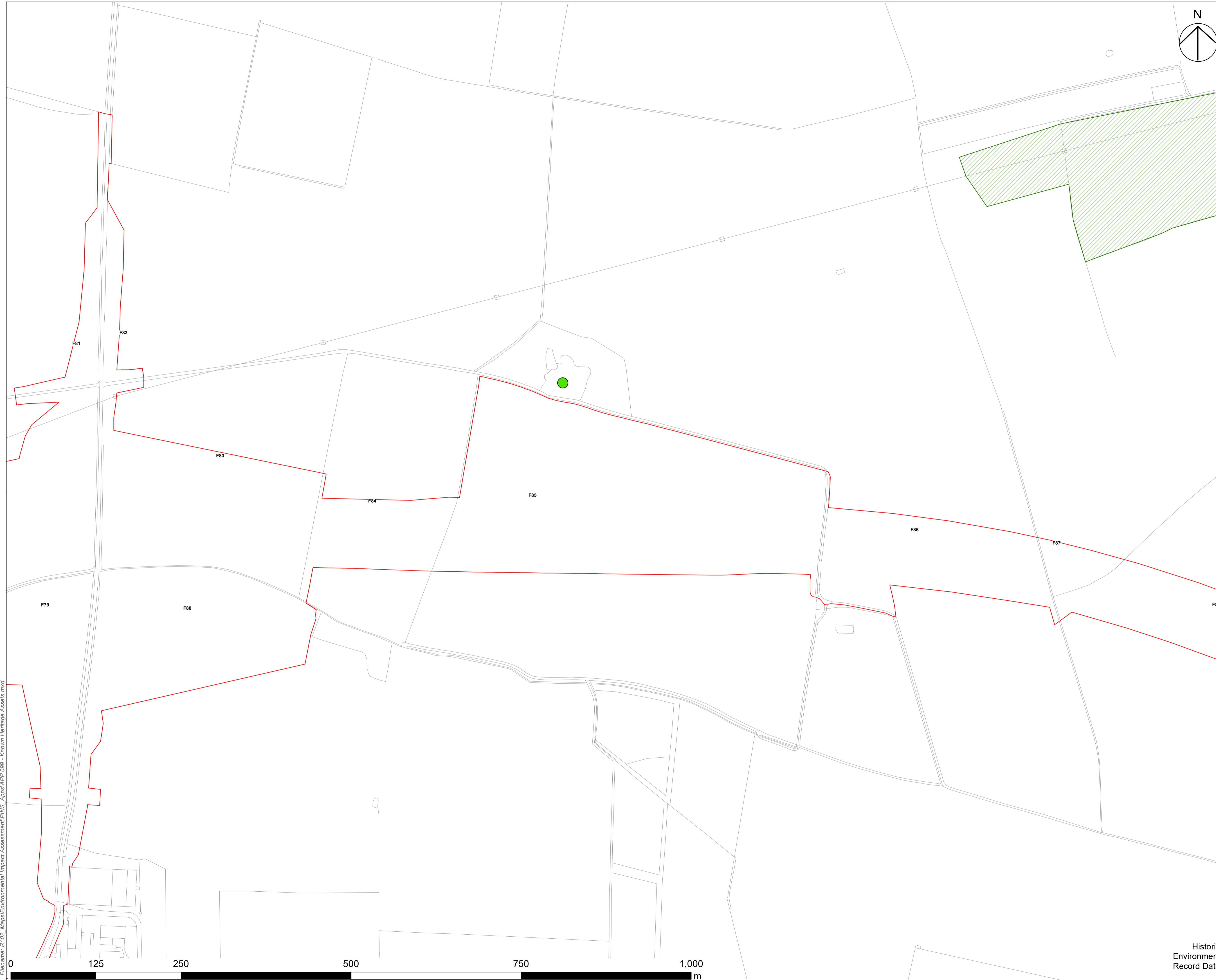
Project Title
A428 BLACK CAT TO CAXTON GIBBET IMPROVEMENTS

Drawing Title
FIGURE 6.1 KNOWN HERITAGE ASSETS SHEET 13 OF 21

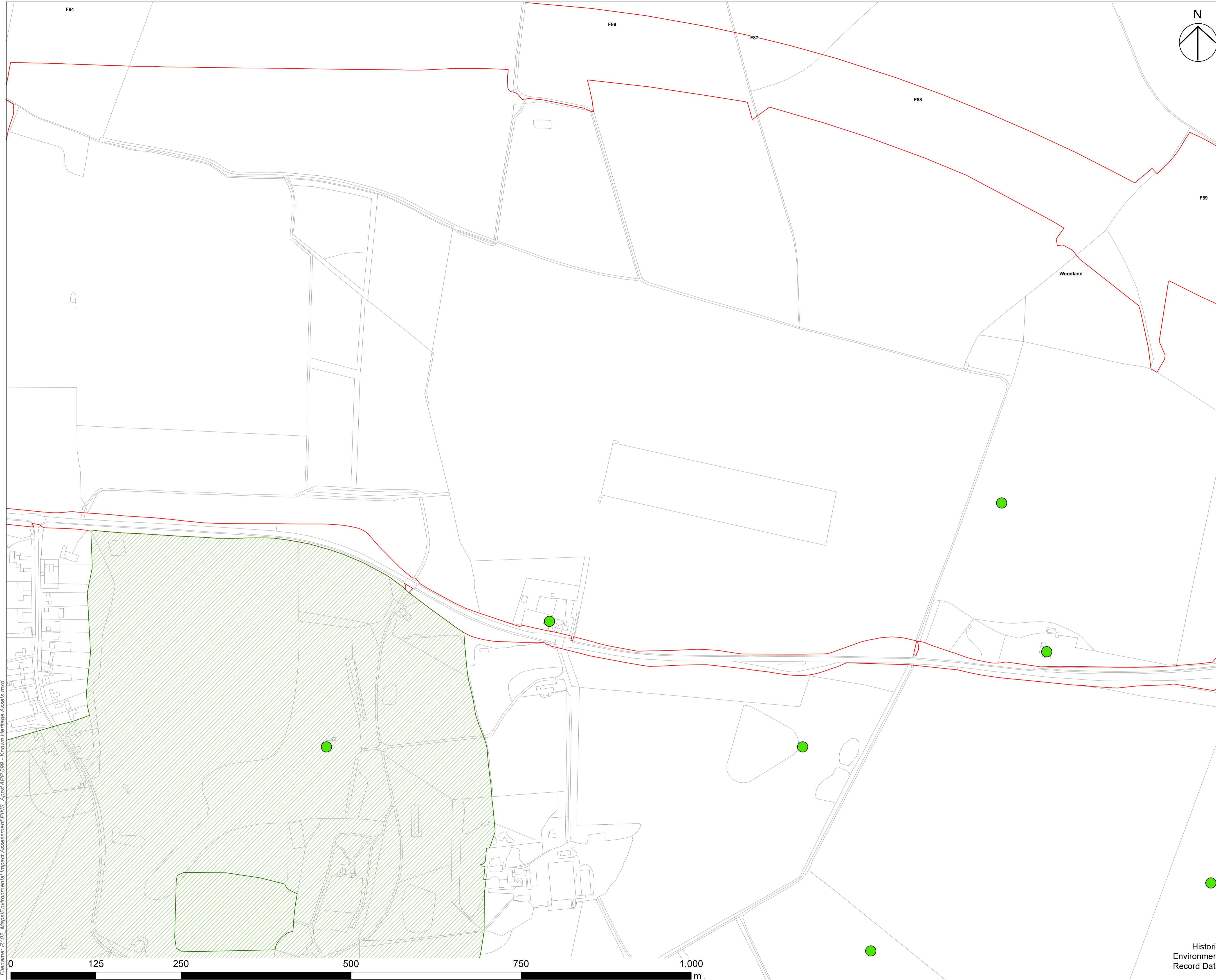
Designed HM	Drawn MLS	Checked LH	Approved JG	Date 26/02/2021
Internal Project No 60541541		Suitability D7		
Scale @ A1 1:2,500		Zone		

THIS DOCUMENT HAS BEEN PREPARED PURSUANT TO AND SUBJECT TO THE TERMS OF AECOM'S APPOINTMENT BY ITS CLIENT. AECOM ACCEPTS NO LIABILITY FOR ANY USE OF THIS DOCUMENT OTHER THAN BY ITS ORIGINAL CLIENT OR FOLLOWING AECOM'S EXPRESS AGREEMENT TO SUCH USE, AND ONLY FOR THE PURPOSES FOR WHICH IT WAS PREPARED AND PROVIDED.


Historic Environment Record Data	Drawing Number HE551495	Originator -ACM	Volume -EGN-	Rev P01
	Location GEN_Z_Z_ZZ	Type -GS	Role -GI	Number -0088



Filename: R:\02_Maps\Environmental Impact Assessment\PIWS_Apps\APP 099 - Known Heritage Assets.mxd



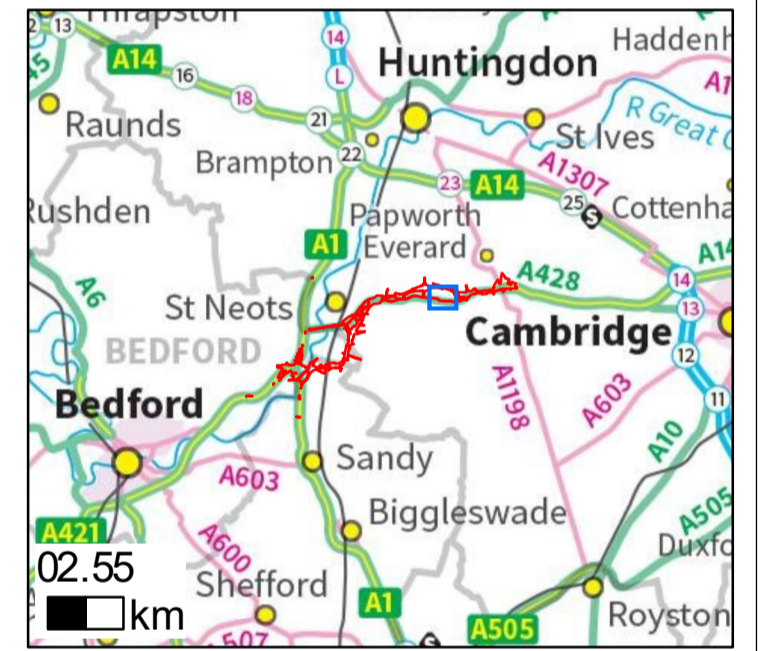
NOTES
THIS DRAWING IS TO BE READ IN CONJUNCTION WITH ALL OTHER RELEVANT DOCUMENTATION.



REGULATION 5(2)(A)

LEGEND

- Order Limits
- The Scheme
- 500m Study Area (Compound)
- 1km Study Area (Scheme)
- Buildings
- * Findspot
- Monument
- Findspot (Area)
- - - Monument (Linear)
- Monument (Polygon)



FIRST ISSUE	MLS	26/02/2021	P01
Revision Details	By	Date	Suffix
	Check		

DCO APPLICATION

Client
Highways England
Woodlands
Manton Lane
Manton Industrial Estate
Bedford
MK41 7LW



Development Consent Order Number
TR010044

Project Title
A428 BLACK CAT TO CAXTON GIBBET IMPROVEMENTS

Drawing Title
FIGURE 6.1 KNOWN HERITAGE ASSETS SHEET 14 OF 21

Designed HM	Drawn MLS	Checked LH	Approved JG	Date 26/02/2021
Internal Project No 60541541	Suitability D7			
Scale @ A1 1:2,500	Zone			

THIS DOCUMENT HAS BEEN PREPARED PURSUANT TO AND SUBJECT TO THE TERMS OF AECOM'S APPOINTMENT BY ITS CLIENT. AECOM ACCEPTS NO LIABILITY FOR ANY USE OF THIS DOCUMENT OTHER THAN BY ITS ORIGINAL CLIENT OR FOLLOWING AECOM'S EXPRESS AGREEMENT TO SUCH USE, AND ONLY FOR THE PURPOSES FOR WHICH IT WAS PREPARED AND PROVIDED.

Drawing Number HE551495 -ACM	Originator -EGN-	Volume -GS -GI -0088	Rev P01
Location GEN_Z_Z_ZZ	Type	Role	Number

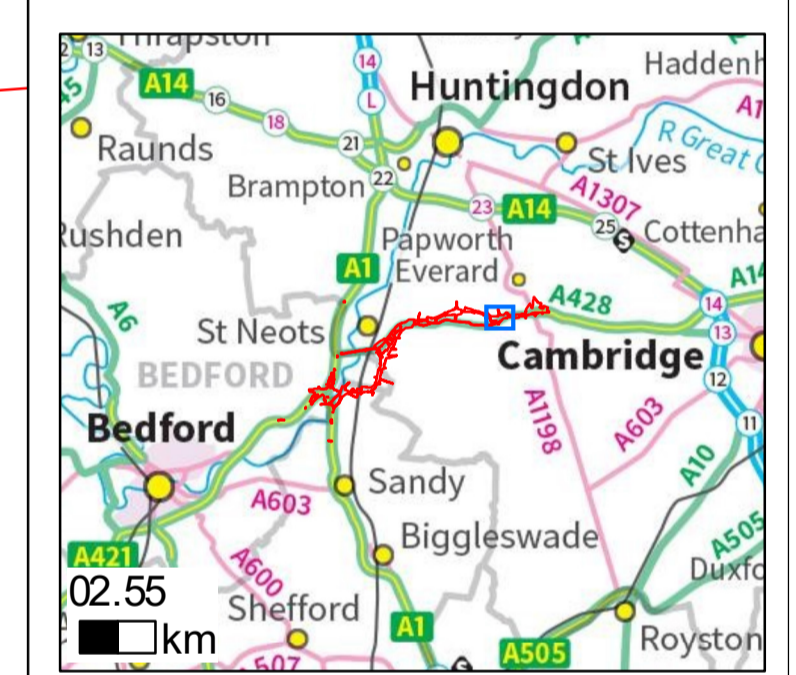
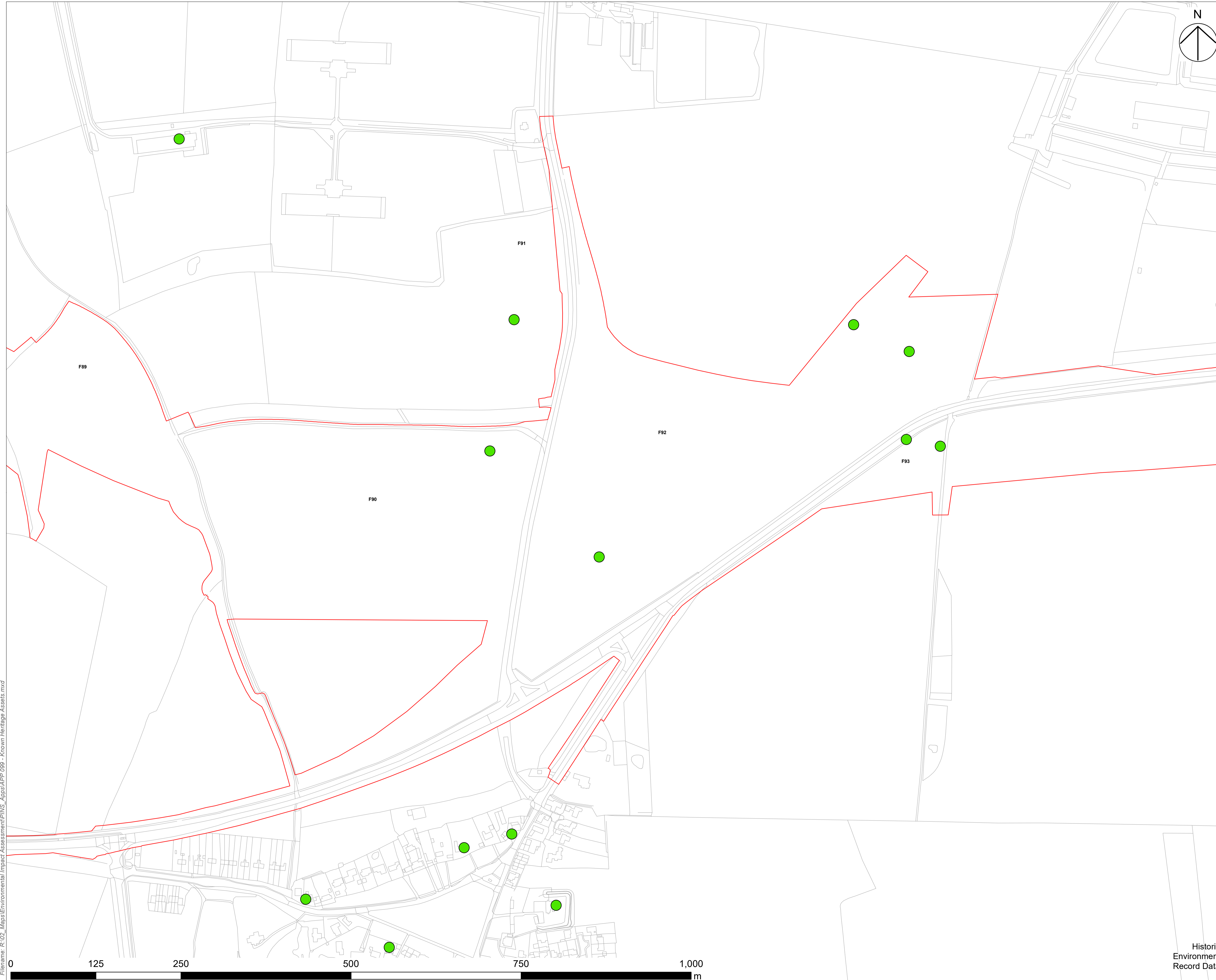

Filename: R:\02_Maps\Environmental Impact Assessment\PIWS_Apps\APP 09 - Known Heritage Assets.mxd

NOTES
THIS DRAWING IS TO BE READ IN CONJUNCTION WITH ALL OTHER RELEVANT DOCUMENTATION.

REGULATION 5(2)(A)

LEGEND

- Order Limits
- The Scheme
- 500m Study Area (Compound)
- 1km Study Area (Scheme)
- Buildings
- * Findspot
- Monument
- Findspot (Area)
- - - Monument (Linear)
- Monument (Polygon)



FIRST ISSUE	MLS	26/02/2021	P01
Revision Details	By	Date	Suffix
	Check		

DCO APPLICATION

Client
Highways England
Woodlands
Manton Lane
Manton Industrial Estate
Bedford
MK41 7LW



Development Consent Order Number
TR010044

Project Title
A428 BLACK CAT TO CAXTON GIBBET IMPROVEMENTS


Drawing Title
FIGURE 6.1 KNOWN HERITAGE ASSETS SHEET 15 OF 21

Designed HM	Drawn MLS	Checked LH	Approved JG	Date 26/02/2021
Internal Project No 60541541	Suitability D7			
Scale @ A1 1:2,500	Zone			

THIS DOCUMENT HAS BEEN PREPARED PURSUANT TO AND SUBJECT TO THE TERMS OF AECOM'S APPOINTMENT BY ITS CLIENT. AECOM ACCEPTS NO LIABILITY FOR ANY USE OF THIS DOCUMENT OTHER THAN BY ITS ORIGINAL CLIENT OR FOLLOWING AECOM'S EXPRESS AGREEMENT TO SUCH USE, AND ONLY FOR THE PURPOSES FOR WHICH IT WAS PREPARED AND PROVIDED.

Historic Environment Record Data	Drawing Number HE551495	Highways England Pin -ACM	Originator -EGN-	Volume -GS -GI -0088	Rev P01
	GEN_Z_Z_ZZ		-GS -GI	-0088	
	Location		Type	Role	Number

Filename: R:\02_Maps\Environmental Impact Assessment\PIWS_Apps\APP 099 - Known Heritage Assets.mxd

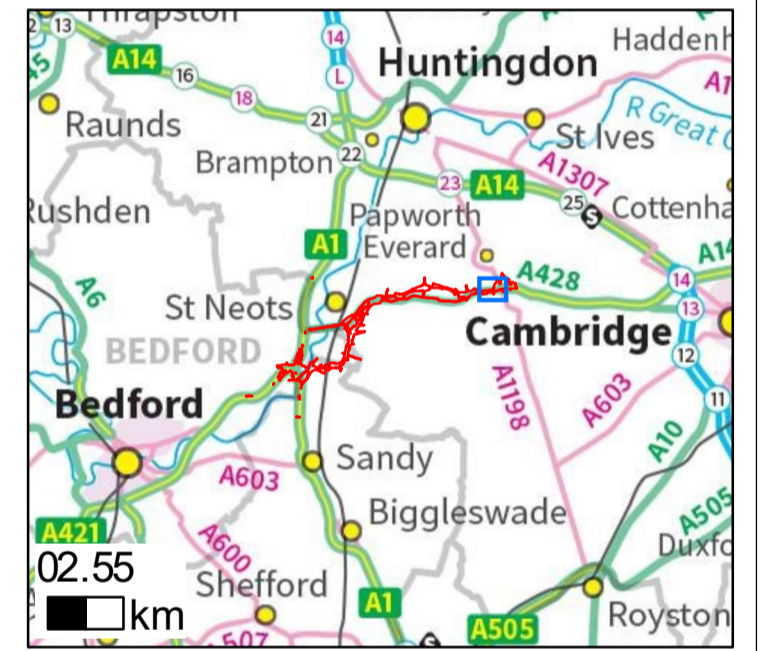
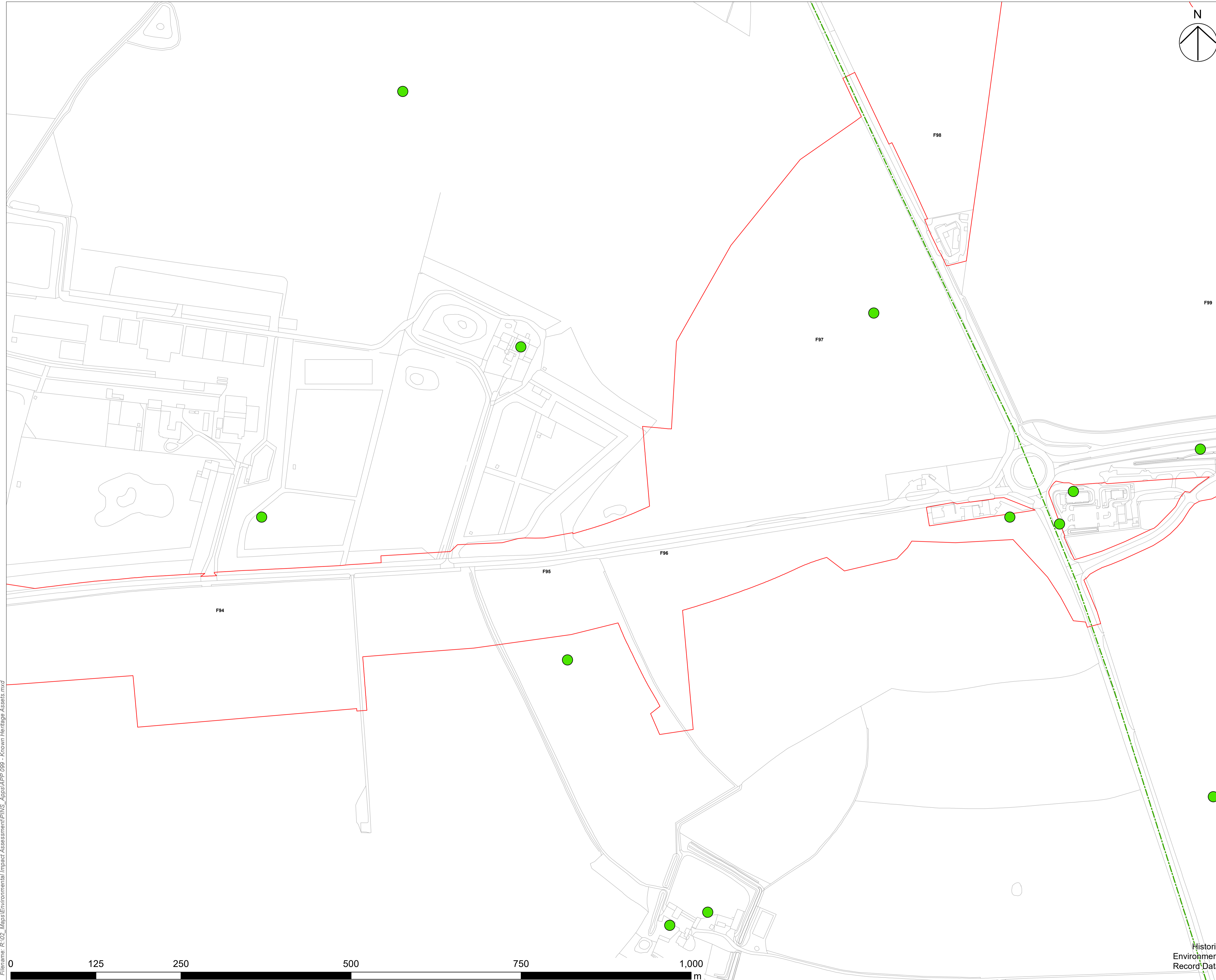


NOTES
THIS DRAWING IS TO BE READ IN CONJUNCTION WITH ALL OTHER RELEVANT DOCUMENTATION.

REGULATION 5(2)(A)

LEGEND

- Order Limits
- The Scheme
- 500m Study Area (Compound)
- 1km Study Area (Scheme)
- Buildings
- * Findspot
- Monument
- Findspot (Area)
- - - Monument (Linear)
- Monument (Polygon)



FIRST ISSUE	MLS	LH	26/02/2021	P01
Revision Details	By	Check	Date	Suffix

Purpose of Issue
DCO APPLICATION

Client
Highways England
Woodlands
Manton Lane
Manton Industrial Estate
Bedford
MK41 7LW

Development Consent Order Number
TR010044

Project Title
A428 BLACK CAT TO CAXTON GIBBET IMPROVEMENTS

Drawing Title
FIGURE 6.1 KNOWN HERITAGE ASSETS SHEET 16 OF 21

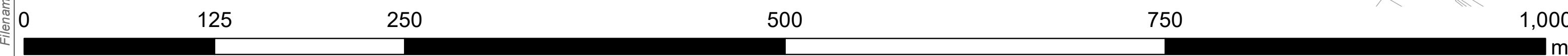
Designed HM	Drawn MLS	Checked LH	Approved JG	Date 26/02/2021
Internal Project No 60541541			Suitability D7	
Scale @ A1 1:2,500			Zone	

THIS DOCUMENT HAS BEEN PREPARED PURSUANT TO AND SUBJECT TO THE TERMS OF AECOM'S APPOINTMENT BY ITS CLIENT. AECOM ACCEPTS NO LIABILITY FOR ANY USE OF THIS DOCUMENT OTHER THAN BY ITS ORIGINAL CLIENT OR FOLLOWING AECOM'S EXPRESS AGREEMENT TO SUCH USE, AND ONLY FOR THE PURPOSES FOR WHICH IT WAS PREPARED AND PROVIDED.

Drawing Number HE551495	Highways England Pin -ACM	Originator -EGN-	Volume -GS -GI -0088	Rev P01
Location GEN_Z_Z_ZZ		Type	Role	Number

Historic Environment Record Data

Filename: R:\02_Maps\Environmental Impact Assessment\PIWS_Apps\APP 099 - Known Heritage Assets.mxd

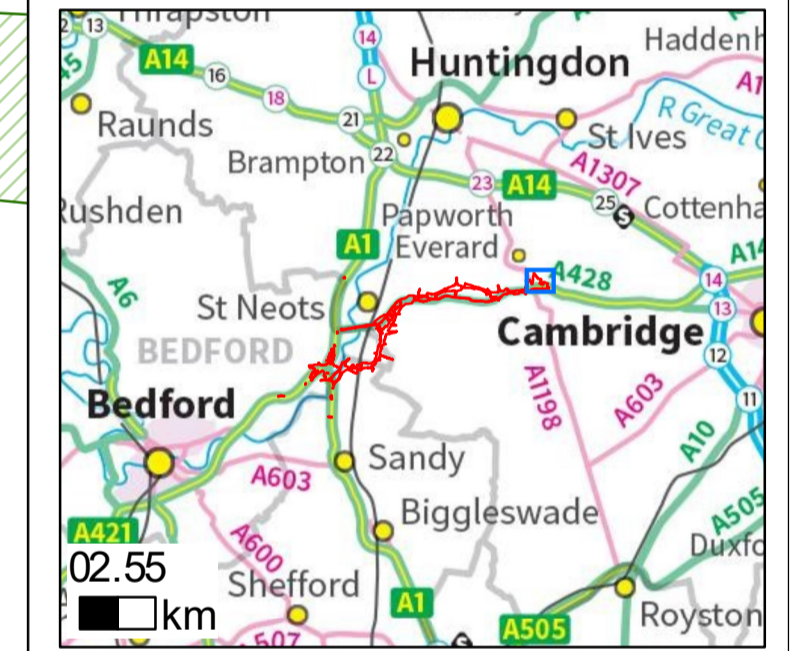
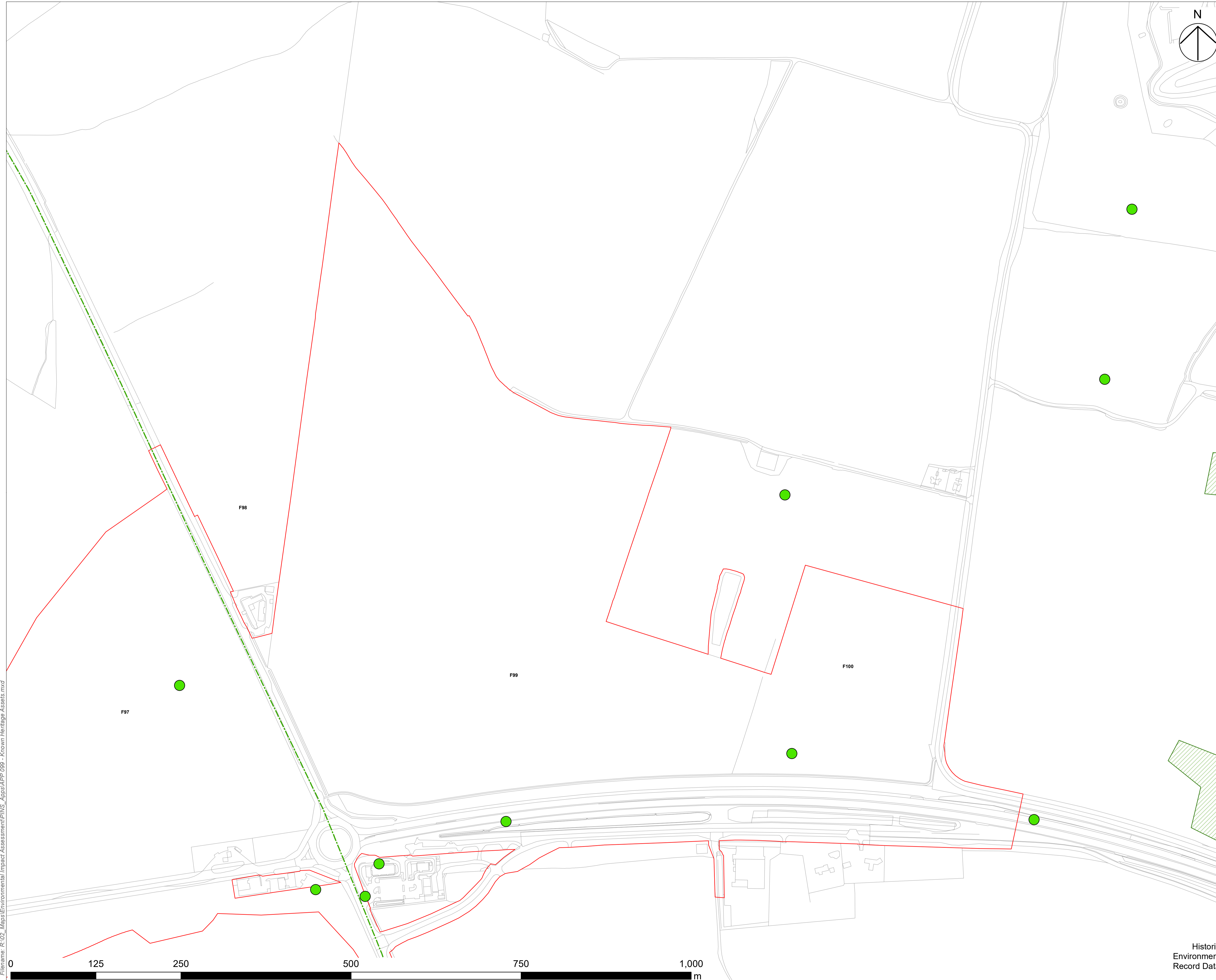
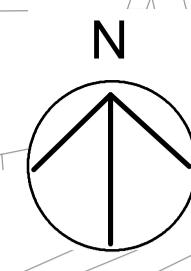


NOTES
THIS DRAWING IS TO BE READ IN CONJUNCTION WITH ALL OTHER RELEVANT DOCUMENTATION.

REGULATION 5(2)(A)

LEGEND

- Order Limits
- The Scheme
- 500m Study Area (Compound)
- 1km Study Area (Scheme)
- Buildings
- * Findspot
- Monument
- Findspot (Area)
- Monument (Linear)
- Monument (Polygon)



FIRST ISSUE	ML	26/02/2021	P01
Revision Details	By	Date	Suffix
	Check		

DCO APPLICATION

Client
Highways England
Woodlands
Manton Lane
Manton Industrial Estate
Bedford
MK41 7LW



Development Consent Order Number
TR010044

Project Title
A428 BLACK CAT TO CAXTON GIBBET IMPROVEMENTS

Drawing Title
FIGURE 6.1 KNOWN HERITAGE ASSETS SHEET 17 OF 21

Designed HM	Drawn MLS	Checked LH	Approved JG	Date 26/02/2021
Internal Project No 60541541	Suitability D7		Zone	
Scale @ A1 1:2,500				

THIS DOCUMENT HAS BEEN PREPARED PURSUANT TO AND SUBJECT TO THE TERMS OF AECOM'S APPOINTMENT BY ITS CLIENT. AECOM ACCEPTS NO LIABILITY FOR ANY USE OF THIS DOCUMENT OTHER THAN BY ITS ORIGINAL CLIENT OR FOLLOWING AECOM'S EXPRESS AGREEMENT TO SUCH USE, AND ONLY FOR THE PURPOSES FOR WHICH IT WAS PREPARED AND PROVIDED.

Historic Environment Record Data	Drawing Number HE551495	Highways England Pin -ACM	Originator -EGN-	Volume -GS -GI -0088	Rev P01
	Location GEN_Z_Z_ZZ		Type Role Number		

Filename: R:\02_Maps\Environmental Impact Assessment\PIWS_Apps\APP 099_Known Heritage Assets.mxd

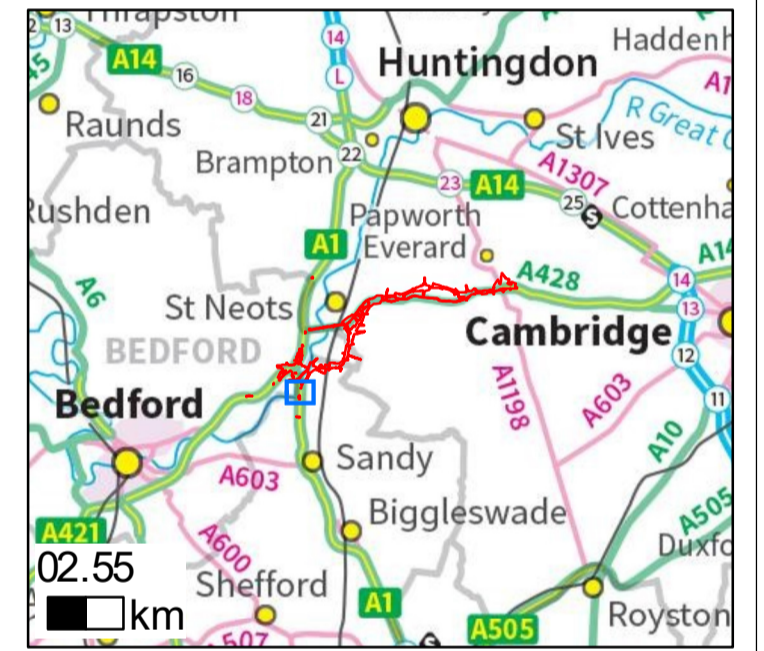


NOTES
THIS DRAWING IS TO BE READ IN CONJUNCTION WITH ALL OTHER RELEVANT DOCUMENTATION.

REGULATION 5(2)(A)

LEGEND

- Order Limits
- The Scheme
- 500m Study Area (Compound)
- 1km Study Area (Scheme)
- Buildings
- ✖ Findspot
- Monument
- Findspot (Area)
- - - Monument (Linear)
- Monument (Polygon)



FIRST ISSUE	ML	26/02/2021	P01
Revision Details	By	Date	Suffix
	Check		

DCO APPLICATION

Client
Highways England
Woodlands
Manton Lane
Manton Industrial Estate
Bedford
MK41 7LW



Development Consent Order Number
TR010044


Project Title
A428 BLACK CAT TO CAXTON GIBBET IMPROVEMENTS

Drawing Title
FIGURE 6.1 KNOWN HERITAGE ASSETS SHEET 18 OF 21

Designed HM	Drawn MLS	Checked LH	Approved JG	Date 26/02/2021
Internal Project No 60541541	Sustainability D7		Zone	
Scale @ A1 1:2,500				

THIS DOCUMENT HAS BEEN PREPARED PURSUANT TO AND SUBJECT TO THE TERMS OF AECOM'S APPOINTMENT BY ITS CLIENT. AECOM ACCEPTS NO LIABILITY FOR ANY USE OF THIS DOCUMENT OTHER THAN BY ITS ORIGINAL CLIENT OR FOLLOWING AECOM'S EXPRESS AGREEMENT TO SUCH USE, AND ONLY FOR THE PURPOSES FOR WHICH IT WAS PREPARED AND PROVIDED.

Historic Environment Record Data	Drawing Number HE551495 -ACM	Originator -EGN-	Volume -GS -GI -0088	Rev P01
	Location GEN_Z_Z_ZZ	Type Role Number		

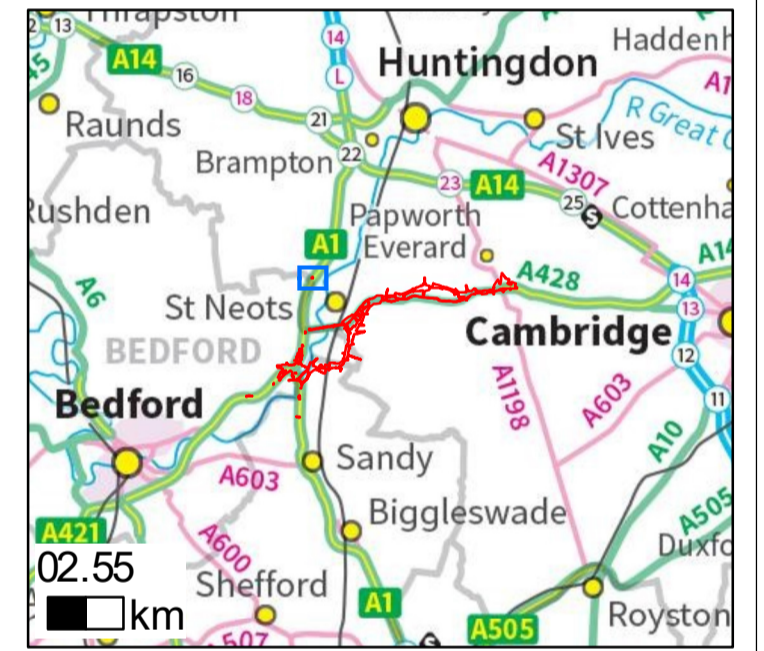
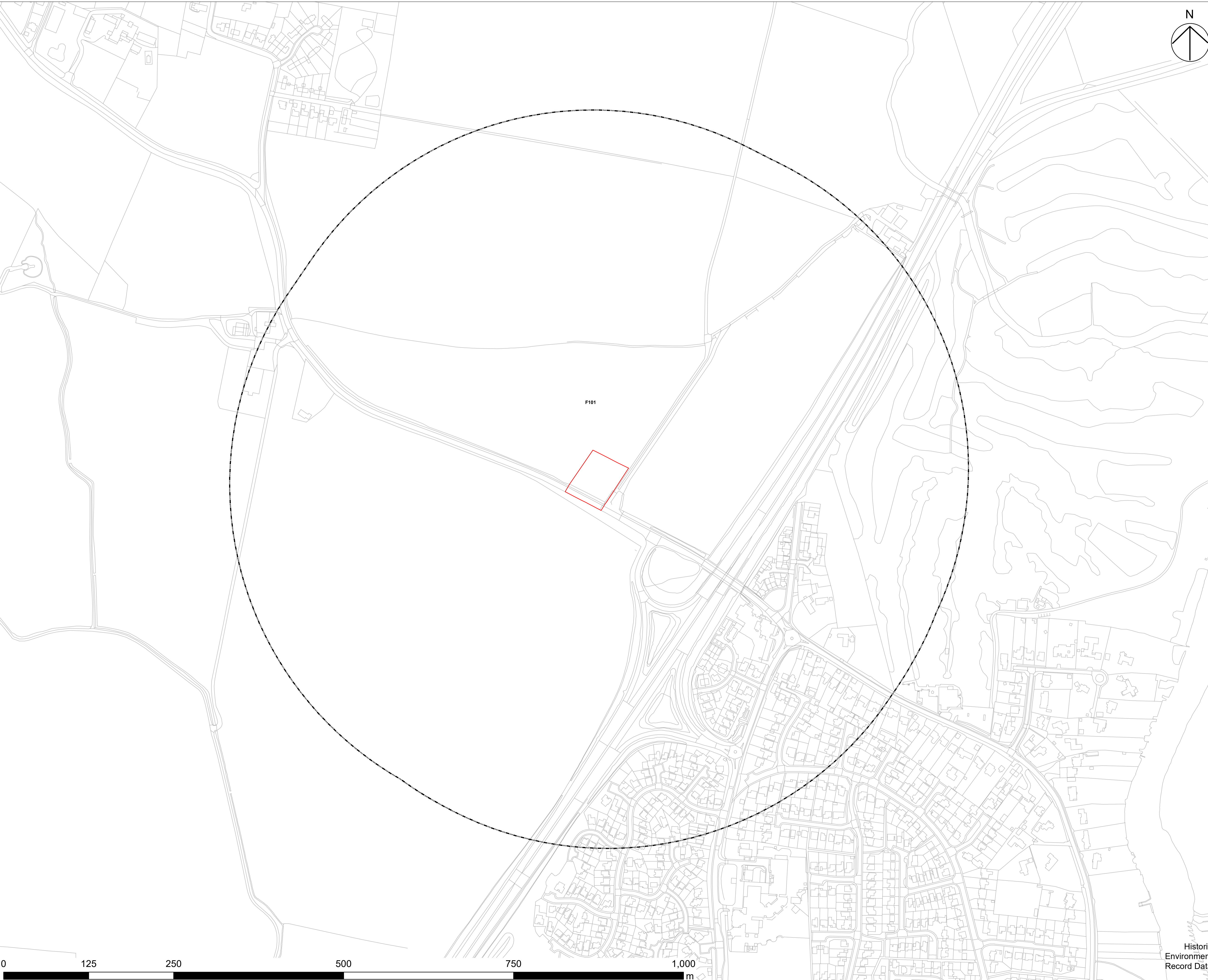


NOTES
THIS DRAWING IS TO BE READ IN CONJUNCTION WITH ALL OTHER RELEVANT DOCUMENTATION.

REGULATION 5(2)(A)

LEGEND

- Order Limits
- The Scheme
- 500m Study Area (Compound)
- 1km Study Area (Scheme)
- Buildings
- * Findspot
- Monument
- Findspot (Area)
- Monument (Linear)
- Monument (Polygon)



FIRST ISSUE	ML	26/02/2021	P01
Revision Details	By	Date	Suffix
	Check		

DCO APPLICATION

Client
Highways England
Woodlands
Manton Lane
Manton Industrial Estate
Bedford
MK41 7LW



Development Consent Order Number
TR010044

Project Title
**A428 BLACK CAT
TO CAXTON GIBBET
IMPROVEMENTS**

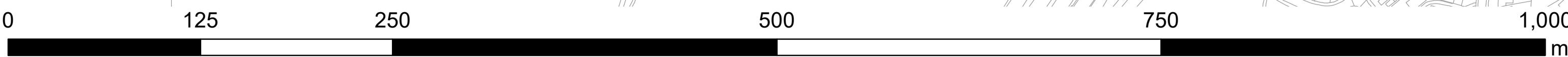
Drawing Title
**FIGURE 6.1
KNOWN HERITAGE ASSETS
SHEET 19 OF 21**

Designed HM	Drawn MLS	Checked LH	Approved JG	Date 26/02/2021
Internal Project No 60541541	Sustainability D7			
Scale @ A1 1:2,500		Zone		

THIS DOCUMENT HAS BEEN PREPARED PURSUANT TO AND SUBJECT TO THE TERMS OF AECOM'S APPOINTMENT BY ITS CLIENT. AECOM ACCEPTS NO LIABILITY FOR ANY USE OF THIS DOCUMENT OTHER THAN BY ITS ORIGINAL CLIENT OR FOLLOWING AECOM'S EXPRESS AGREEMENT TO SUCH USE, AND ONLY FOR THE PURPOSES FOR WHICH IT WAS PREPARED AND PROVIDED.

Drawing Number HE551495	Originator -ACM	Volume -EGN-	Rev P01
Location GEN_Z_Z_ZZ	Type -GS	Role -GI	Number -0088

Historic
Environment
Record Data



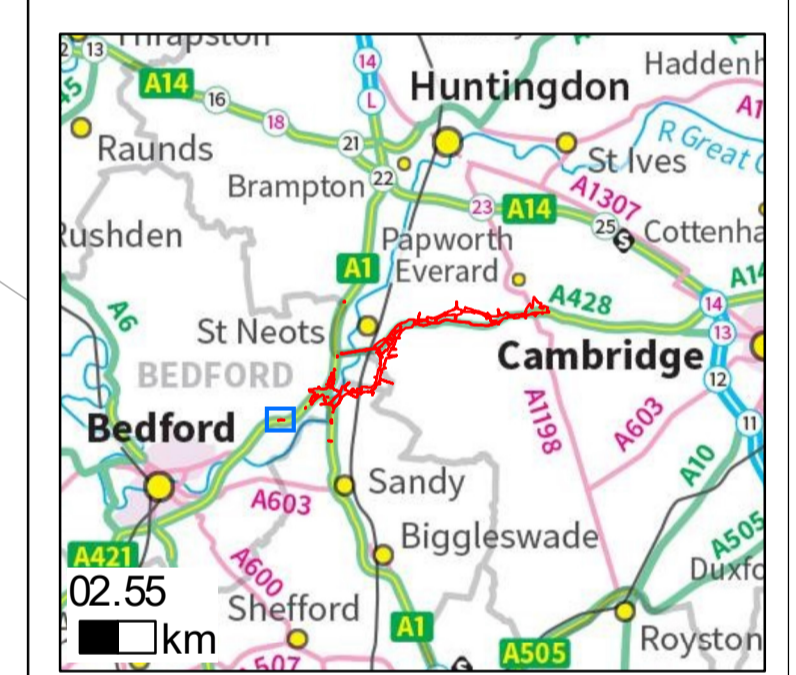
Filename: R:\02_Maps\Environmental Impact Assessment\PIWS_Apps\APP 09 - Known Heritage Assets.mxd

NOTES
THIS DRAWING IS TO BE READ IN CONJUNCTION WITH ALL OTHER RELEVANT DOCUMENTATION.

REGULATION 5(2)(A)

LEGEND

- Order Limits
- The Scheme
- 500m Study Area (Compound)
- 1km Study Area (Scheme)
- Buildings
- * Findspot
- Monument
- Findspot (Area)
- Monument (Linear)
- Monument (Polygon)



FIRST ISSUE	MLS	26/02/2021	P01
Revision Details	By	Date	Suffix
	Check		

DCO APPLICATION

Client
Highways England
Woodlands
Manton Lane
Manton Industrial Estate
Bedford
MK41 7LW



Development Consent Order Number
TR010044

Project Title
A428 BLACK CAT TO CAXTON GIBBET IMPROVEMENTS

Drawing Title
FIGURE 6.1 KNOWN HERITAGE ASSETS SHEET 20 OF 21

Designed HM	Drawn MLS	Checked LH	Approved JG	Date 26/02/2021
Internal Project No 60541541	Suitability D7			Zone
Scale @ A1 1:2,500				


THIS DOCUMENT HAS BEEN PREPARED PURSUANT TO AND SUBJECT TO THE TERMS OF AECOM'S APPOINTMENT BY ITS CLIENT. AECOM ACCEPTS NO LIABILITY FOR ANY USE OF THIS DOCUMENT OTHER THAN BY ITS ORIGINAL CLIENT OR FOLLOWING AECOM'S EXPRESS AGREEMENT TO SUCH USE, AND ONLY FOR THE PURPOSES FOR WHICH IT WAS PREPARED AND PROVIDED.

Drawing Number HE551495	Originator -ACM	Volume -EGN-	Rev P01
Location GEN_Z_Z_ZZ	Type Role Number -GS -GI -0088		

Historic Environment Record Data



Filename: R:\02_Maps\Environmental Impact Assessment\PIWS_Apps\APP 09 - Known Heritage Assets.mxd

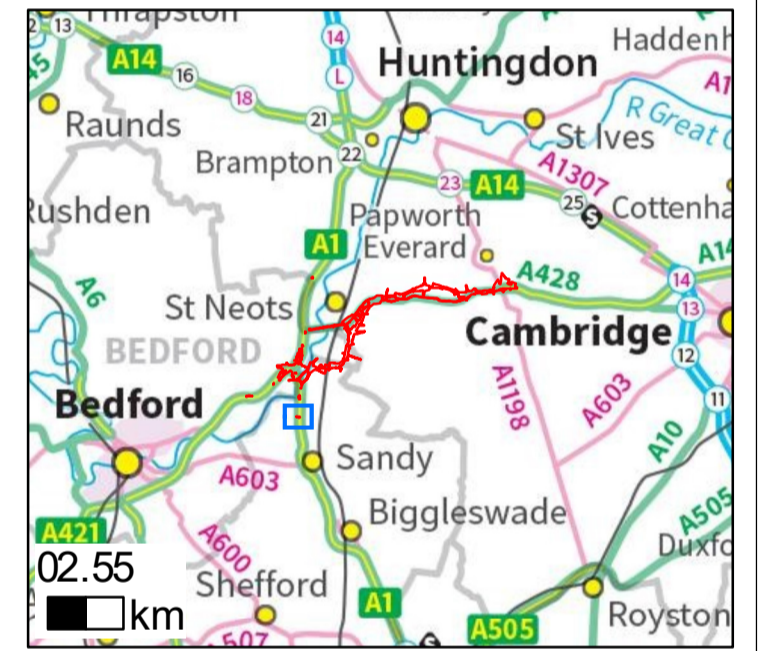


NOTES
THIS DRAWING IS TO BE READ IN CONJUNCTION WITH ALL OTHER RELEVANT DOCUMENTATION.

REGULATION 5(2)(A)

LEGEND

- Order Limits
- The Scheme
- 500m Study Area (Compound)
- 1km Study Area (Scheme)
- Buildings
- * Findspot
- Monument
- Findspot (Area)
- - - Monument (Linear)
- Monument (Polygon)



FIRST ISSUE	MLS	26/02/2021	P01
Revision Details	By	Date	Suffix
	Check		

DCO APPLICATION

Client
Highways England
Woodlands
Manton Lane
Manton Industrial Estate
Bedford
MK41 7LW



Development Consent Order Number
TR010044

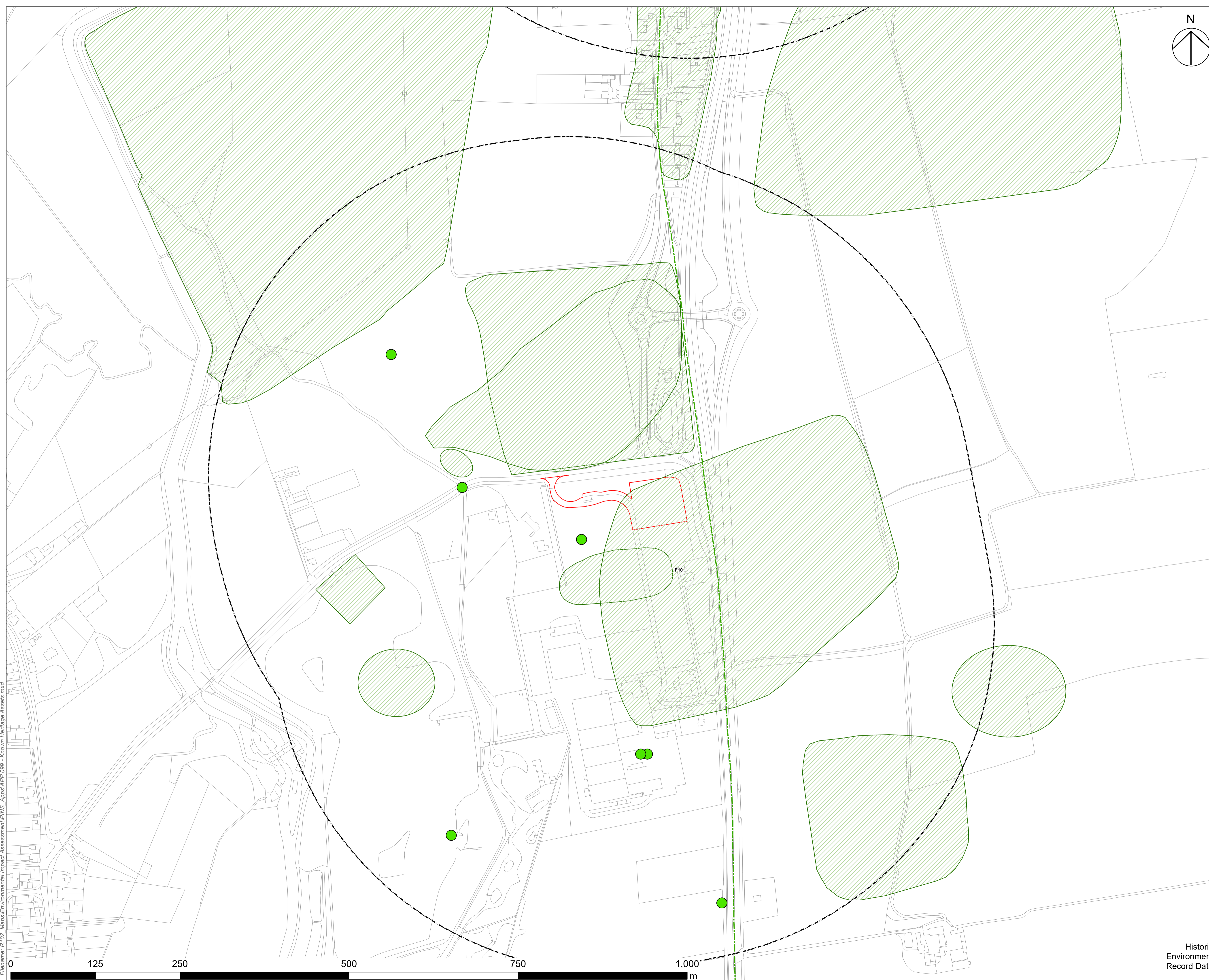
Project Title
A428 BLACK CAT TO CAXTON GIBBET IMPROVEMENTS

Drawing Title
**FIGURE 6.1
KNOWN HERITAGE ASSETS
SHEET 21 OF 21**

Designed HM	Drawn MLS	Checked LH	Approved JG	Date 26/02/2021
Internal Project No 60541541			Suitability D7	
Scale @ A1 1:2,500				

THIS DOCUMENT HAS BEEN PREPARED PURSUANT TO AND SUBJECT TO THE TERMS OF AECOM'S APPOINTMENT BY ITS CLIENT. AECOM ACCEPTS NO LIABILITY FOR ANY USE OF THIS DOCUMENT OTHER THAN BY ITS ORIGINAL CLIENT OR FOLLOWING AECOM'S EXPRESS AGREEMENT TO SUCH USE, AND ONLY FOR THE PURPOSES FOR WHICH IT WAS PREPARED AND PROVIDED.

Historic Environment Record Data	Drawing Number HE551495 -ACM	Originator -EGN-	Volume -GS -GI -0088
	Location GEN_Z_Z_ZZ	Type Role Number	Rev P01



Filename: R:\02_Maps\Environmental Impact Assessment\PIWS_Apps\APP 09 - Known Heritage Assets.mxd