A428 Black Cat to Caxton Gibbet improvements

TR010044

Volume 6

6.3 Environmental Statement

Appendix 7.5: Arboricultural Impact Assessment Report – Part 5

Regulation 5(2)(a)

Planning Act 2008

Infrastructure Planning (Applications: Prescribed Forms and Procedure) Regulations 2009

26 February 2021

Infrastructure Planning

Planning Act 2008

The Infrastructure Planning (Applications: Prescribed Forms and Procedure) Regulations 2009

A428 Black Cat to Caxton Gibbet improvements

Development Consent Order 202[ ]

Appendix 7.5: Arboricultural Impact Assessment Report – Part 5

Regulation Reference:	APFP Regulation 5(2)(a)
Planning Inspectorate Scheme Reference	TR010044
Application Document Reference	TR010044/APP/6.3
Author	A428 Black Cat to Caxton Gibbet improvements Project Team, Highways England

Version	Date	Status of Version
Rev 1	26 February 2021	DCO Application

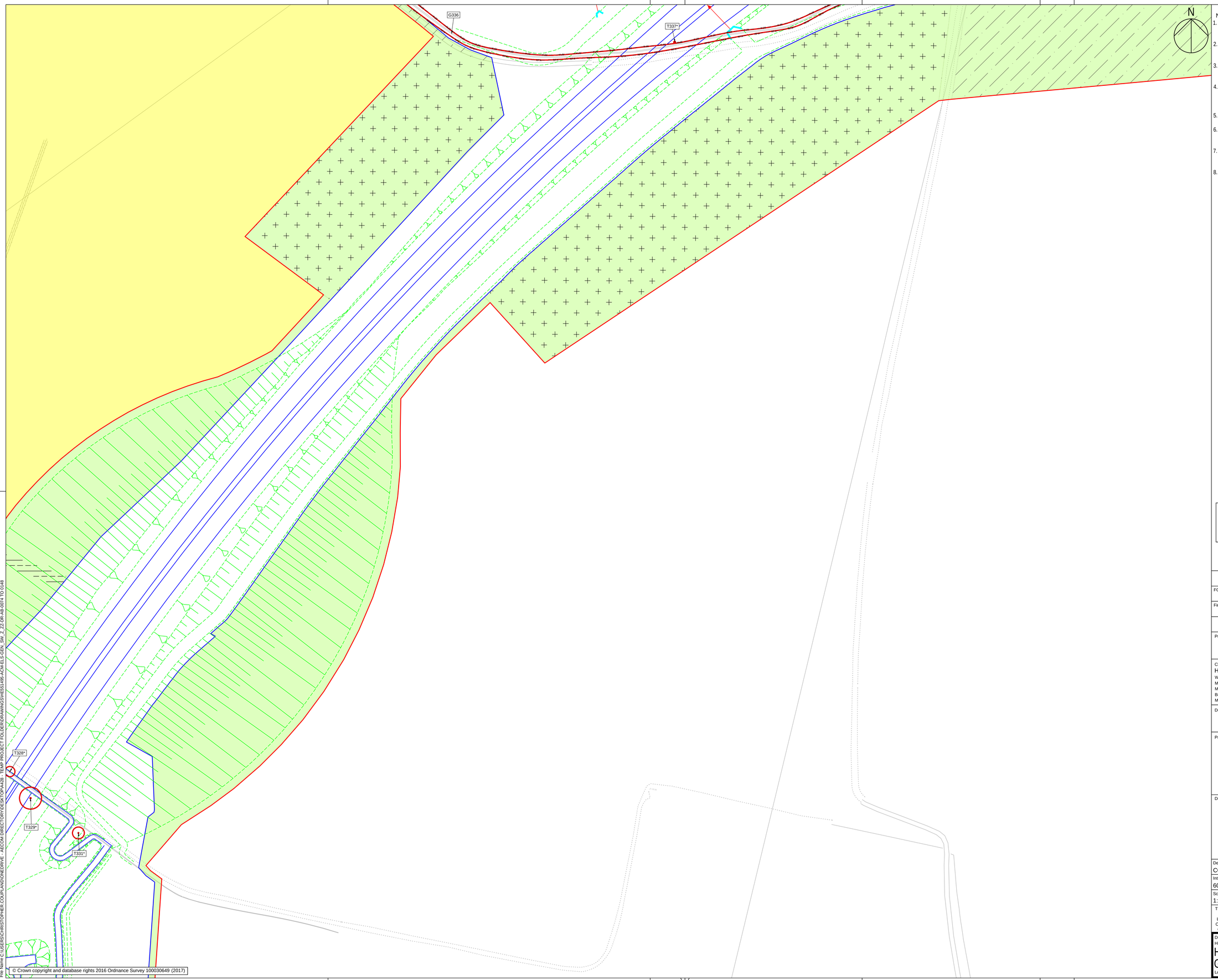

© Crown copyright and database rights 2016 Ordnance Survey 100030649 (2017)

Plot Date: 11 February 2021 07:56:20
File Name: C:\SERVER\CJHIST\PROJECT.COU\PLAN\DOMEDRIVE - AECOM DIRECTORY\DESKTOP\A428 - TEMP PROJECT FOLDER\DRAWINGS\HE551495-ACM-ELS-GEN_SW_Z_ZZ-DR-AB-0074.TO 0148

N

NOTES

1. THIS DRAWING IS TO BE READ IN CONJUNCTION WITH ALL OTHER RELEVANT DOCUMENTATION.
2. DO NOT SCALE FROM THIS DRAWING, USE ONLY PRINTED DIMENSIONS.
3. ALL DIMENSIONS, CHAINAGES, LEVELS AND COORDINATES ARE IN METRES UNLESS DEFINED OTHERWISE.
4. THIS DRAWING IS TO BE READ IN CONJUNCTION WITH THE PROJECT HEALTH & SAFETY FILE FOR ANY IDENTIFIED POTENTIAL RISKS.
5. TREE CATEGORIES DEFINED BY BS5837:2012.
6. TREE LOCATIONS AS BASED UPON ON SITE OBSERVATIONS AND AVAILABLE AERIAL IMAGERY.
7. PLANS SHOULD BE READ IN CONJUNCTION WITH THE SUPPORTING AECOM ARBORICULTURAL REPORT.
8. THE ORIGINAL OF THIS DRAWING WAS PRODUCED IN COLOUR - A MONOCHROME COPY SHOULD NOT BE RELIED UPON.

KEY

- **EXISTING RETAINED TREE, GROUP OR HEDGE**
- **EXISTING TREE, GROUP OR HEDGE TO BE REMOVED**
- **ROOT PROTECTION AREAS (RPA) OF RETAINED TREES** *(AS DEFINED BY BS 5837:2012)*
- **TREE PROTECTION FENCING**
- **CONSTRUCTION EXCLUSION ZONE** *(TRACKING OF PLANT, MATERIALS STORAGE, EXCAVATION AND ALL OTHER CONSTRUCTION ACTIVITIES ARE EXCLUDED WITHIN THESE AREAS FOR THE PURPOSES OF PROTECTING TREE HEALTH)*
- **CONSTRUCTION WORKING ZONE** *(MANAGED CONSTRUCTION PROCESSES PERMITTED IN ACCORDANCE WITH THE PRINCIPLES SET OUT WITHIN THE ARBORICULTURAL IMPACT ASSESSMENT)*
- **SITE BOUNDARY**

Scale
0 10 20 40 80m
Original Size (A1) 1:1000 @ A1 1:2000 @ A3

FOR DCO APPLICATION	CC / AW	10-02-21	P02
First Issue	CC / AW	29-11-19	P01
Revision Details	By / Check	Date	Suffix

Purpose of issue
DCO APPLICATION

Client
Highways England
Woodlands
Manton Lane
Manton Industrial Estate
Bedford
MK41 7LW

Working on behalf of highways england

Development Consent Order Number
TR010044

Project Title
A428 BLACK CAT TO CAXTON GIBBET IMPROVEMENTS

Drawing Title
TREE PROTECTION PLAN SHEET 38 OF 73

Designed	Drawn	Checked	Approved	Date
CC & TF	CC	TF	AW	10-02-21

Internal Project No. 60541541	Suitability D7
Scale @ A1 1:1000	Zone General

THIS DOCUMENT HAS BEEN PREPARED PURSUANT TO AND SUBJECT TO THE TERMS OF AECOM'S APPOINTMENT BY ITS CLIENT. AECOM ACCEPTS NO LIABILITY FOR ANY USE OF THIS DOCUMENT OTHER THAN BY ITS ORIGINAL CLIENT OR FOLLOWING AECOM'S EXPRESS AGREEMENT TO SUCH USE, AND ONLY FOR THE PURPOSES FOR WHICH IT WAS PREPARED AND PROVIDED.

Drawing Number
Highways England PIN | Originator | Volume
HE551495 -ACM -ELS -
GEN_SW_Z_ZZ -DR -AB -0112
Location | Type | Role | Number

Rev P02

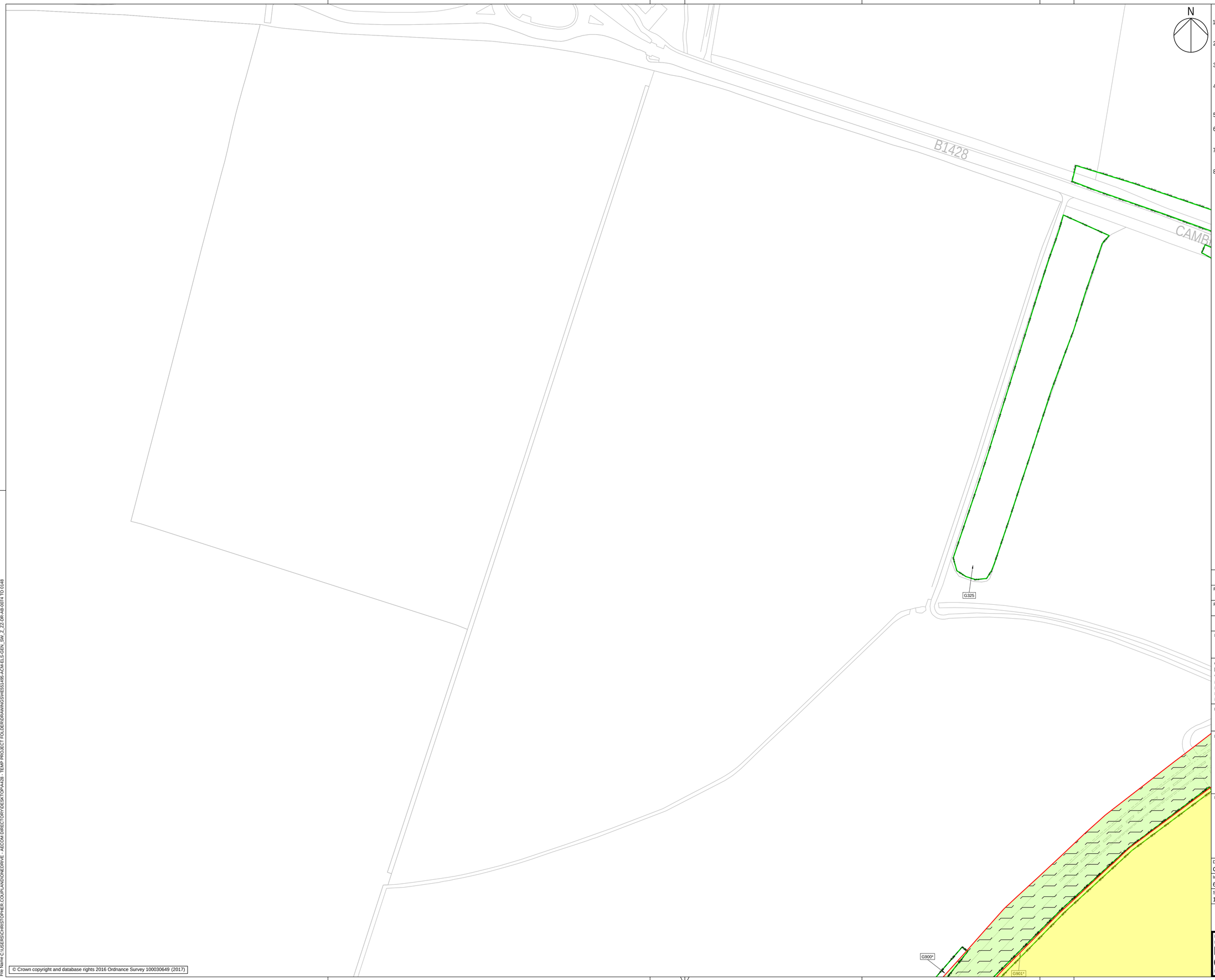

N

NOTES

1. THIS DRAWING IS TO BE READ IN CONJUNCTION WITH ALL OTHER RELEVANT DOCUMENTATION.
2. DO NOT SCALE FROM THIS DRAWING, USE ONLY PRINTED DIMENSIONS.
3. ALL DIMENSIONS, CHAINAGES, LEVELS AND COORDINATES ARE IN METRES UNLESS DEFINED OTHERWISE.
4. THIS DRAWING IS TO BE READ IN CONJUNCTION WITH THE PROJECT HEALTH & SAFETY FILE FOR ANY IDENTIFIED POTENTIAL RISKS.
5. TREE CATEGORIES DEFINED BY BS5837:2012.
6. TREE LOCATIONS AS BASED UPON ON SITE OBSERVATIONS AND AVAILABLE AERIAL IMAGERY.
7. PLANS SHOULD BE READ IN CONJUNCTION WITH THE SUPPORTING AECOM ARBORICULTURAL REPORT.
8. THE ORIGINAL OF THIS DRAWING WAS PRODUCED IN COLOUR - A MONOCHROME COPY SHOULD NOT BE RELIED UPON.

KEY

- **EXISTING RETAINED TREE, GROUP OR HEDGE**
- **EXISTING TREE, GROUP OR HEDGE TO BE REMOVED**
- **ROOT PROTECTION AREAS (RPA) OF RETAINED TREES** *(AS DEFINED BY BS 5837:2012)*
- **TREE PROTECTION FENCING**
- **CONSTRUCTION EXCLUSION ZONE** *(TRACKING OF PLANT, MATERIALS STORAGE, EXCAVATION AND ALL OTHER CONSTRUCTION ACTIVITIES ARE EXCLUDED WITHIN THESE AREAS FOR THE PURPOSES OF PROTECTING TREE HEALTH)*
- **CONSTRUCTION WORKING ZONE** *(MANAGED CONSTRUCTION PROCESSES PERMITTED IN ACCORDANCE WITH THE PRINCIPLES SET OUT WITHIN THE ARBORICULTURAL IMPACT ASSESSMENT)*
- **SITE BOUNDARY**

Scale
0 10 20 40 80m

Original Size (A1) 1:1000 @ A1 1:2000 @ A3

Revision Details	By / Check	Date	Suffix
FOR DCO APPLICATION	CC / AW	10-02-21	P02
First Issue	CC / AW	29-11-19	P01

Purpose of issue

DCO APPLICATION

Client
Highways England
Woodlands
Manton Lane
Manton Industrial Estate
Bedford
MK41 7LW

Working on behalf of highways england

Development Consent Order Number

TR010044

Project Title

A428 BLACK CAT TO CAXTON GIBBET IMPROVEMENTS

Drawing Title

TREE PROTECTION PLAN
SHEET 39 OF 73

Designed	Drawn	Checked	Approved	Date
CC & TF	CC	TF	AW	10-02-21

Internal Project No.	Suitability
60541541	D7
Scale @ A1	Zone
1:1000	General

THIS DOCUMENT HAS BEEN PREPARED PURSUANT TO AND SUBJECT TO THE TERMS OF AECOM'S APPOINTMENT BY ITS CLIENT. AECOM ACCEPTS NO LIABILITY FOR ANY USE OF THIS DOCUMENT OTHER THAN BY ITS ORIGINAL CLIENT OR FOLLOWING AECOM'S EXPRESS AGREEMENT TO SUCH USE, AND ONLY FOR THE PURPOSES FOR WHICH IT WAS PREPARED AND PROVIDED.

Drawing Number
Highways England PIN | Originator | Volume
HE551495 -ACM -ELS -
GEN_SW_Z_ZZ -DR -AB -0113
Location | Type | Role | Number

Rev P02

© Crown copyright and database rights 2016 Ordnance Survey 100030649 (2017)

Plot Date: 11 February 2021 09:56:43
File Name: C:\USERS\CHRISTOPHER.COUPLAND\ONEDRIVE - AECOM\DIRECTORY\DESKTOP\A428 - TEMP PROJECT FOLDER\DRAWINGS\HE551495-ACM-ELS-GEN_SW_Z_ZZ-DR-AB-0074 TO 0148

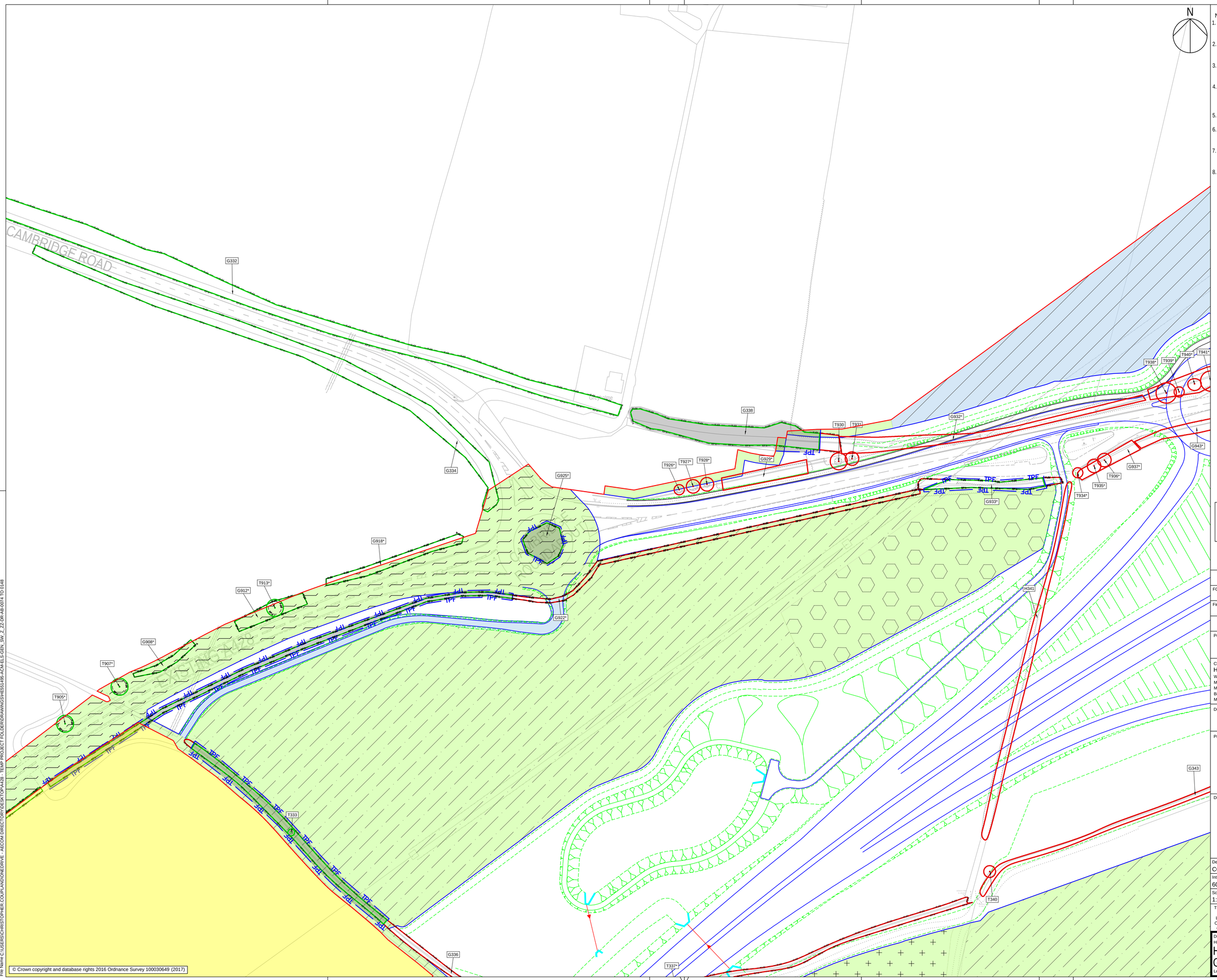

© Crown copyright and database rights 2016 Ordnance Survey 100030649 (2017)

Plot Date: 11 February 2021 09:56:57
File Name: C:\USERS\CHRISTOPHER.COUPLAND\ONEDRIVE - AECOM DIRECTORY\DESKTOP\A428 - TEMP PROJECT FOLDER\DRAWINGS\HE551495-ACM-ELS-GEN_SW_Z_ZZ-DR-AB-0074 TO 0148

NOTES

1. THIS DRAWING IS TO BE READ IN CONJUNCTION WITH ALL OTHER RELEVANT DOCUMENTATION.
2. DO NOT SCALE FROM THIS DRAWING, USE ONLY PRINTED DIMENSIONS.
3. ALL DIMENSIONS, CHAINAGES, LEVELS AND COORDINATES ARE IN METRES UNLESS DEFINED OTHERWISE.
4. THIS DRAWING IS TO BE READ IN CONJUNCTION WITH THE PROJECT HEALTH & SAFETY FILE FOR ANY IDENTIFIED POTENTIAL RISKS.
5. TREE CATEGORIES DEFINED BY BS5837:2012.
6. TREE LOCATIONS AS BASED UPON ON SITE OBSERVATIONS AND AVAILABLE AERIAL IMAGERY.
7. PLANS SHOULD BE READ IN CONJUNCTION WITH THE SUPPORTING AECOM ARBORICULTURAL REPORT.
8. THE ORIGINAL OF THIS DRAWING WAS PRODUCED IN COLOUR - A MONOCHROME COPY SHOULD NOT BE RELIED UPON.

KEY

- EXISTING RETAINED TREE, GROUP OR HEDGE
- EXISTING TREE, GROUP OR HEDGE TO BE REMOVED
- ROOT PROTECTION AREAS (RPA) OF RETAINED TREES *(AS DEFINED BY BS 5837:2012)*
- TREE PROTECTION FENCING
- CONSTRUCTION EXCLUSION ZONE *(TRACKING OF PLANT, MATERIALS STORAGE, EXCAVATION AND ALL OTHER CONSTRUCTION ACTIVITIES ARE EXCLUDED WITHIN THESE AREAS FOR THE PURPOSES OF PROTECTING TREE HEALTH)*
- CONSTRUCTION WORKING ZONE *(MANAGED CONSTRUCTION PROCESSES PERMITTED IN ACCORDANCE WITH THE PRINCIPLES SET OUT WITHIN THE ARBORICULTURAL IMPACT ASSESSMENT)*
- SITE BOUNDARY

Scale
0 10 20 40 80m
Original Size (A1) 1:1000 @ A1 1:2000 @ A3

Revision Details	By / Check	Date	Suffix
FOR DCO APPLICATION	CC / AW	10-02-21	P02
First Issue	CC / AW	29-11-19	P01

Purpose of issue
DCO APPLICATION

Client
Highways England
Woodlands
Manton Lane
Manton Industrial Estate
Bedford
MK41 7LW

Working on behalf of highways england

Development Consent Order Number
TR010044

Project Title
A428 BLACK CAT TO CAXTON GIBBET IMPROVEMENTS

Drawing Title
TREE PROTECTION PLAN SHEET 40 OF 73

Designed	Drawn	Checked	Approved	Date
CC & TF	CC	TF	AW	10-02-21

Internal Project No.	Suitability
60541541	D7
Scale @ A1	Zone
1:1000	General

THIS DOCUMENT HAS BEEN PREPARED PURSUANT TO AND SUBJECT TO THE TERMS OF AECOM'S APPOINTMENT BY ITS CLIENT. AECOM ACCEPTS NO LIABILITY FOR ANY USE OF THIS DOCUMENT OTHER THAN BY ITS ORIGINAL CLIENT OR FOLLOWING AECOM'S EXPRESS AGREEMENT TO SUCH USE, AND ONLY FOR THE PURPOSES FOR WHICH IT WAS PREPARED AND PROVIDED.

Drawing Number
Highways England PIN | Originator | Volume
HE551495 -ACM -ELS -
GEN_SW_Z_ZZ -DR -AB -0114
Location | Type | Role | Number

Rev
P02

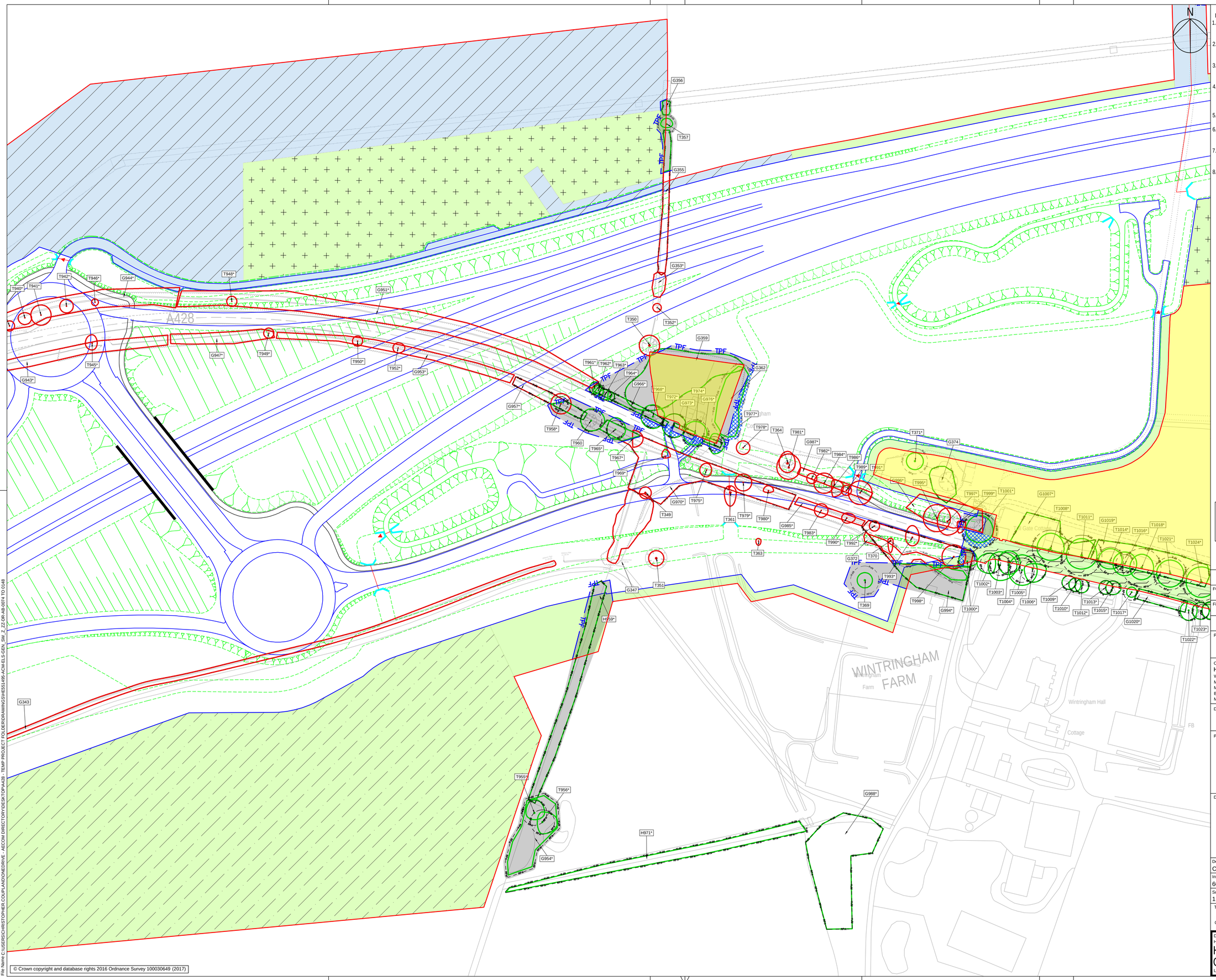

© Crown copyright and database rights 2016 Ordnance Survey 100030649 (2017)

Plot Date: 11 February 2021 09:57:11
File Name: C:\USERS\CHRISTOPHER.COUPLAND\ONEDRIVE - AECOM DIRECTORY\DESKTOP\A428 - TEMP PROJECT FOLDER\DRAWINGS\HE551495-ACM-ELS-GEN_SW_Z_ZZ-DR-AB-0074 TO 0148

NOTES

1. THIS DRAWING IS TO BE READ IN CONJUNCTION WITH ALL OTHER RELEVANT DOCUMENTATION.
2. DO NOT SCALE FROM THIS DRAWING, USE ONLY PRINTED DIMENSIONS.
3. ALL DIMENSIONS, CHAINAGES, LEVELS AND COORDINATES ARE IN METRES UNLESS DEFINED OTHERWISE.
4. THIS DRAWING IS TO BE READ IN CONJUNCTION WITH THE PROJECT HEALTH & SAFETY FILE FOR ANY IDENTIFIED POTENTIAL RISKS.
5. TREE CATEGORIES DEFINED BY BS5837:2012.
6. TREE LOCATIONS AS BASED UPON ON SITE OBSERVATIONS AND AVAILABLE AERIAL IMAGERY.
7. PLANS SHOULD BE READ IN CONJUNCTION WITH THE SUPPORTING AECOM ARBORICULTURAL REPORT.
8. THE ORIGINAL OF THIS DRAWING WAS PRODUCED IN COLOUR - A MONOCHROME COPY SHOULD NOT BE RELIED UPON.

KEY

- EXISTING RETAINED TREE, GROUP OR HEDGE
- EXISTING TREE, GROUP OR HEDGE TO BE REMOVED
- ROOT PROTECTION AREAS (RPA) OF RETAINED TREES *(AS DEFINED BY BS 5837:2012)*
- TREE PROTECTION FENCING
- CONSTRUCTION EXCLUSION ZONE *(TRACKING OF PLANT, MATERIALS STORAGE, EXCAVATION AND ALL OTHER CONSTRUCTION ACTIVITIES ARE EXCLUDED WITHIN THESE AREAS FOR THE PURPOSES OF PROTECTING TREE HEALTH)*
- CONSTRUCTION WORKING ZONE *(MANAGED CONSTRUCTION PROCESSES PERMITTED IN ACCORDANCE WITH THE PRINCIPLES SET OUT WITHIN THE ARBORICULTURAL IMPACT ASSESSMENT)*
- SITE BOUNDARY

Scale
0 10 20 40 80m

Original Size (A1) 1:1000 @ A1 1:2000 @ A3

Revision Details	By / Check	Date	Suffix
FOR DCO APPLICATION	CC / AW	10-02-21	P02
First Issue	CC / AW	29-11-19	P01

Purpose of issue
DCO APPLICATION

Client
Highways England
Woodlands
Manton Lane
Manton Industrial Estate
Bedford
MK41 7LW

Working on behalf of highways england

Development Consent Order Number
TR010044

Project Title
A428 BLACK CAT TO CAXTON GIBBET IMPROVEMENTS

Drawing Title
TREE PROTECTION PLAN SHEET 41 OF 73

Designed	Drawn	Checked	Approved	Date
CC & TF	CC	TF	AW	10-02-21

Internal Project No.	Suitability
60541541	D7
Scale @ A1	Zone
1:1000	General

THIS DOCUMENT HAS BEEN PREPARED PURSUANT TO AND SUBJECT TO THE TERMS OF AECOM'S APPOINTMENT BY ITS CLIENT. AECOM ACCEPTS NO LIABILITY FOR ANY USE OF THIS DOCUMENT OTHER THAN BY ITS ORIGINAL CLIENT OR FOLLOWING AECOM'S EXPRESS AGREEMENT TO SUCH USE, AND ONLY FOR THE PURPOSES FOR WHICH IT WAS PREPARED AND PROVIDED.

Drawing Number
Highways England PIN | Originator | Volume
HE551495 -ACM -ELS -
GEN_SW_Z_ZZ -DR -AB -0115
Location | Type | Role | Number

Rev
P02

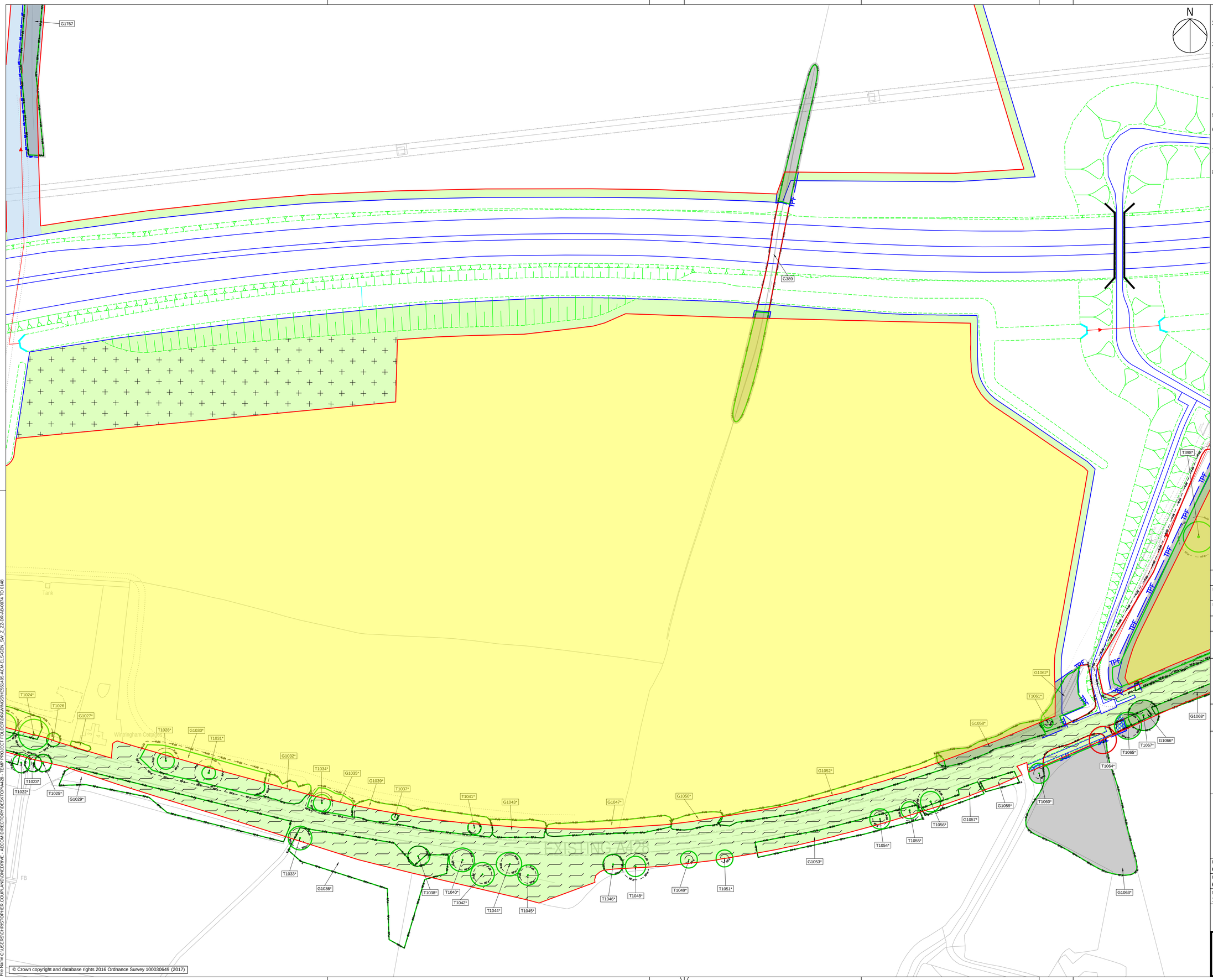

© Crown copyright and database rights 2016 Ordnance Survey 100030649 (2017)

NOTES

1. THIS DRAWING IS TO BE READ IN CONJUNCTION WITH ALL OTHER RELEVANT DOCUMENTATION.
2. DO NOT SCALE FROM THIS DRAWING, USE ONLY PRINTED DIMENSIONS.
3. ALL DIMENSIONS, CHAINAGES, LEVELS AND COORDINATES ARE IN METRES UNLESS DEFINED OTHERWISE.
4. THIS DRAWING IS TO BE READ IN CONJUNCTION WITH THE PROJECT HEALTH & SAFETY FILE FOR ANY IDENTIFIED POTENTIAL RISKS.
5. TREE CATEGORIES DEFINED BY BS5837:2012.
6. TREE LOCATIONS AS BASED UPON ON SITE OBSERVATIONS AND AVAILABLE AERIAL IMAGERY.
7. PLANS SHOULD BE READ IN CONJUNCTION WITH THE SUPPORTING AECOM ARBORICULTURAL REPORT.
8. THE ORIGINAL OF THIS DRAWING WAS PRODUCED IN COLOUR - A MONOCHROME COPY SHOULD NOT BE RELIED UPON.

KEY

- EXISTING RETAINED TREE, GROUP OR HEDGE
- EXISTING TREE, GROUP OR HEDGE TO BE REMOVED
- ROOT PROTECTION AREAS (RPA) OF RETAINED TREES *(AS DEFINED BY BS 5837:2012)*
- TREE PROTECTION FENCING
- CONSTRUCTION EXCLUSION ZONE *(TRACKING OF PLANT, MATERIALS STORAGE, EXCAVATION AND ALL OTHER CONSTRUCTION ACTIVITIES ARE EXCLUDED WITHIN THESE AREAS FOR THE PURPOSES OF PROTECTING TREE HEALTH)*
- CONSTRUCTION WORKING ZONE *(MANAGED CONSTRUCTION PROCESSES PERMITTED IN ACCORDANCE WITH THE PRINCIPLES SET OUT WITHIN THE ARBORICULTURAL IMPACT ASSESSMENT)*
- SITE BOUNDARY

Scale
0 10 20 40 80m

Original Size (A1) 1:1000 @ A1 1:2000 @ A3

Revision Details	By / Check	Date	Suffix
FOR DCO APPLICATION	CC / AW	10-02-21	P02
First Issue	CC / AW	29-11-19	P01

Purpose of issue
DCO APPLICATION

Client
Highways England
Woodlands
Manton Lane
Manton Industrial Estate
Bedford
MK41 7LW

Working on behalf of highways england

Development Consent Order Number
TR010044

Project Title
A428 BLACK CAT TO CAXTON GIBBET IMPROVEMENTS

Drawing Title
TREE PROTECTION PLAN SHEET 42 OF 73

Designed	Drawn	Checked	Approved	Date
CC & TF	CC	TF	AW	10-02-21

Internal Project No.	Suitability
60541541	D7
Scale @ A1	Zone
1:1000	General

THIS DOCUMENT HAS BEEN PREPARED PURSUANT TO AND SUBJECT TO THE TERMS OF AECOM'S APPOINTMENT BY ITS CLIENT. AECOM ACCEPTS NO LIABILITY FOR ANY USE OF THIS DOCUMENT OTHER THAN BY ITS ORIGINAL CLIENT OR FOLLOWING AECOM'S EXPRESS AGREEMENT TO SUCH USE, AND ONLY FOR THE PURPOSES FOR WHICH IT WAS PREPARED AND PROVIDED.

Drawing Number
Highways England PIN | Originator | Volume
HE551495 -ACM -ELS -
GEN_SW_Z_ZZ -DR -AB -0116
Location | Type | Role | Number

Rev
P02

Plot Date: 11 February 2021 09:57:27
File Name: C:\USERS\CHRISTOPHER.COUPLAND\ONEDRIVE - AECOM DIRECTORY\DESKTOP\A428 - TEMP PROJECT FOLDER\DRAWINGS\HE551495-ACM-ELS-GEN_SW_Z_ZZ-DR-AB-0074 TO 0148

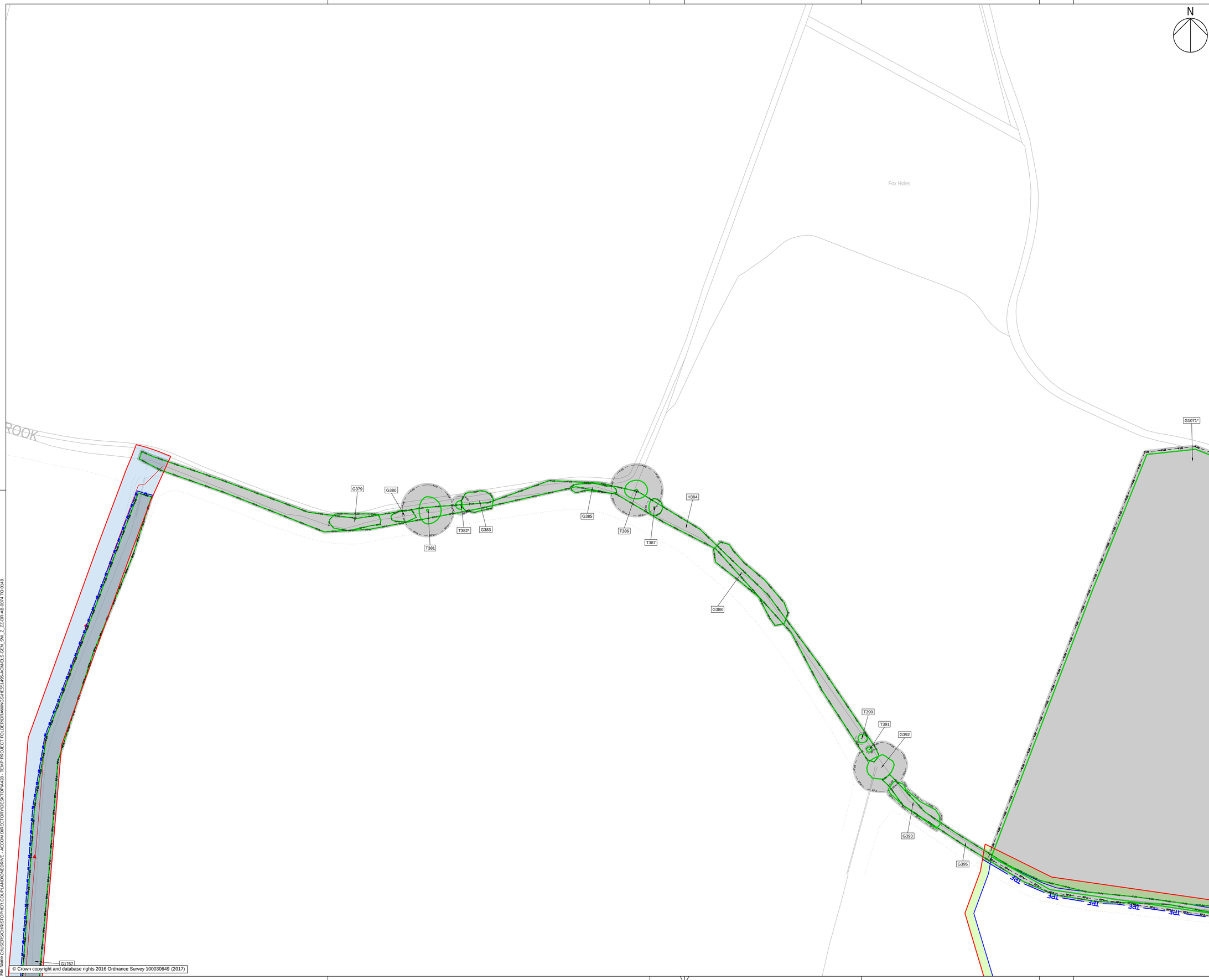

N

NOTES

1. THIS DRAWING IS TO BE READ IN CONJUNCTION WITH ALL OTHER RELEVANT DOCUMENTATION.
2. DO NOT SCALE FROM THIS DRAWING, USE ONLY PRINTED DIMENSIONS.
3. ALL DIMENSIONS, CHAINAGES, LEVELS AND COORDINATES ARE IN METRES UNLESS DEFINED OTHERWISE.
4. THIS DRAWING IS TO BE READ IN CONJUNCTION WITH THE PROJECT HEALTH & SAFETY FILE FOR ANY IDENTIFIED POTENTIAL RISKS.
5. TREE CATEGORIES DEFINED BY BS5837:2012.
6. TREE LOCATIONS AS BASED UPON ON SITE OBSERVATIONS AND AVAILABLE AERIAL IMAGERY.
7. PLANS SHOULD BE READ IN CONJUNCTION WITH THE SUPPORTING AECOM ARBORICULTURAL REPORT.
8. THE ORIGINAL OF THIS DRAWING WAS PRODUCED IN COLOUR - A MONOCHROME COPY SHOULD NOT BE RELIED UPON.

KEY

- **EXISTING RETAINED TREE, GROUP OR HEDGE**
- **EXISTING TREE, GROUP OR HEDGE TO BE REMOVED**
- **ROOT PROTECTION AREAS (RPA) OF RETAINED TREES** *(AS DEFINED BY BS 5837:2012)*
- **TREE PROTECTION FENCING**
- **CONSTRUCTION EXCLUSION ZONE** *(TRACKING OF PLANT, MATERIALS STORAGE, EXCAVATION AND ALL OTHER CONSTRUCTION ACTIVITIES ARE EXCLUDED WITHIN THESE AREAS FOR THE PURPOSES OF PROTECTING TREE HEALTH)*
- **CONSTRUCTION WORKING ZONE** *(MANAGED CONSTRUCTION PROCESSES PERMITTED IN ACCORDANCE WITH THE PRINCIPLES SET OUT WITHIN THE ARBORICULTURAL IMPACT ASSESSMENT)*
- **SITE BOUNDARY**

Scale

0 10 20 40 80m

Original Size (A1) 1:1000 @ A1 1:2000 @ A3

FOR DCO APPLICATION	CC / AW	10-02-21	P02
First Issue	CC / AW	29-11-19	P01
Revision Details	By / Check	Date	Suffix

Purpose of issue

DCO APPLICATION

Client

Highways England
Woodlands
Manton Lane
Manton Industrial Estate
Bedford
MK41 7LW

Working on behalf of highways england

Development Consent Order Number

TR010044

Project Title

A428 BLACK CAT TO CAXTON GIBBET IMPROVEMENTS

Drawing Title

TREE PROTECTION PLAN SHEET 43 OF 73

Designed	Drawn	Checked	Approved	Date
CC & TF	CC	TF	AW	10-02-21

Internal Project No. 60541541	Suitability D7
Scale @ A1 1:1000	Zone General

THIS DOCUMENT HAS BEEN PREPARED PURSUANT TO AND SUBJECT TO THE TERMS OF AECOM'S APPOINTMENT BY ITS CLIENT. AECOM ACCEPTS NO LIABILITY FOR ANY USE OF THIS DOCUMENT OTHER THAN BY ITS ORIGINAL CLIENT OR FOLLOWING AECOM'S EXPRESS AGREEMENT TO SUCH USE, AND ONLY FOR THE PURPOSES FOR WHICH IT WAS PREPARED AND PROVIDED.

Drawing Number

Highways England PIN | Originator | Volume

HE551495 -ACM -ELS -
GEN_SW_Z_ZZ -DR -AB -0117

Location | Type | Role | Number

Rev P02

Plot Date: 11 February 2021 09:57:40
File Name: C:\USERS\CHRISTOPHER.COUPLAND\ONEDRIVE - AECOM\DIRECTORY\DESKTOP\A428 - TEMP PROJECT FOLDER\DRAWINGS\HE551495-ACM-ELS-GEN_SW_Z_ZZ-DR-AB-0074 TO 0148

N

NOTES

1. THIS DRAWING IS TO BE READ IN CONJUNCTION WITH ALL OTHER RELEVANT DOCUMENTATION.
2. DO NOT SCALE FROM THIS DRAWING, USE ONLY PRINTED DIMENSIONS.
3. ALL DIMENSIONS, CHAINAGES, LEVELS AND COORDINATES ARE IN METRES UNLESS DEFINED OTHERWISE.
4. THIS DRAWING IS TO BE READ IN CONJUNCTION WITH THE PROJECT HEALTH & SAFETY FILE FOR ANY IDENTIFIED POTENTIAL RISKS.
5. TREE CATEGORIES DEFINED BY BS5837:2012.
6. TREE LOCATIONS AS BASED UPON ON SITE OBSERVATIONS AND AVAILABLE AERIAL IMAGERY.
7. PLANS SHOULD BE READ IN CONJUNCTION WITH THE SUPPORTING AECOM ARBORICULTURAL REPORT.
8. THE ORIGINAL OF THIS DRAWING WAS PRODUCED IN COLOUR - A MONOCHROME COPY SHOULD NOT BE RELIED UPON.

KEY

- **EXISTING RETAINED TREE, GROUP OR HEDGE**
- **EXISTING TREE, GROUP OR HEDGE TO BE REMOVED**
- **ROOT PROTECTION AREAS (RPA) OF RETAINED TREES** *(AS DEFINED BY BS 5837:2012)*
- **TREE PROTECTION FENCING**
- **CONSTRUCTION EXCLUSION ZONE** *(TRACKING OF PLANT, MATERIALS STORAGE, EXCAVATION AND ALL OTHER CONSTRUCTION ACTIVITIES ARE EXCLUDED WITHIN THESE AREAS FOR THE PURPOSES OF PROTECTING TREE HEALTH)*
- **CONSTRUCTION WORKING ZONE** *(MANAGED CONSTRUCTION PROCESSES PERMITTED IN ACCORDANCE WITH THE PRINCIPLES SET OUT WITHIN THE ARBORICULTURAL IMPACT ASSESSMENT)*
- **SITE BOUNDARY**

Scale
0 10 20 40 80m

Original Size (A1) 1:1000 @ A1 1:2000 @ A3

FOR DCO APPLICATION	CC / AW	10-02-21	P02
First Issue	CC / AW	29-11-19	P01
Revision Details	By / Check	Date	Suffix

Purpose of issue

DCO APPLICATION

Client
Highways England
Woodlands
Manton Lane
Manton Industrial Estate
Bedford
MK41 7LW

Working on behalf of highways england

Development Consent Order Number

TR010044

Project Title

A428 BLACK CAT TO CAXTON GIBBET IMPROVEMENTS

Drawing Title

TREE PROTECTION PLAN
SHEET 44 OF 73

Designed	Drawn	Checked	Approved	Date
CC & TF	CC	TF	AW	10-02-21

Internal Project No. 60541541	Suitability D7
Scale @ A1 1:1000	Zone General

THIS DOCUMENT HAS BEEN PREPARED PURSUANT TO AND SUBJECT TO THE TERMS OF AECOM'S APPOINTMENT BY ITS CLIENT. AECOM ACCEPTS NO LIABILITY FOR ANY USE OF THIS DOCUMENT OTHER THAN BY ITS ORIGINAL CLIENT OR FOLLOWING AECOM'S EXPRESS AGREEMENT TO SUCH USE, AND ONLY FOR THE PURPOSES FOR WHICH IT WAS PREPARED AND PROVIDED.

Drawing Number
Highways England PIN | Originator | Volume | Location | Type | Role | Number
HE551495 -ACM -ELS - GEN_SW_Z_ZZ -DR -AB -0118

Rev P02

Plot Date: 11 February 2021 09:07:54
File Name: C:\USERS\CHRISTOPHER.COUPLAND\ONEDRIVE - AECOM\DIRECTORY\DESKTOP\A428 - TEMP PROJECT FOLDER\DRAWINGS\HE551495-ACM-ELS-GEN_SW_Z_ZZ-DR-AB-0074 TO 0148

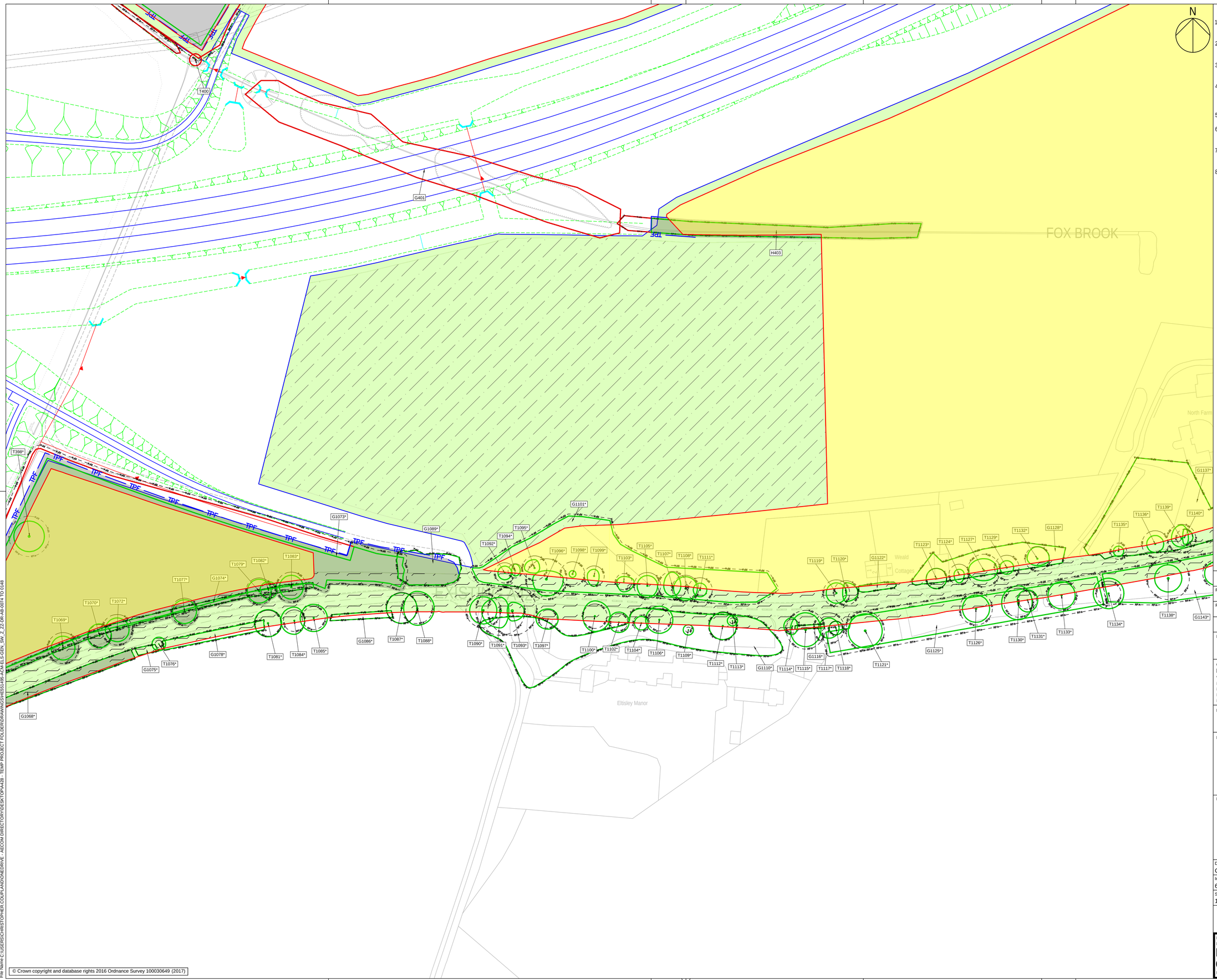

NOTES

1. THIS DRAWING IS TO BE READ IN CONJUNCTION WITH ALL OTHER RELEVANT DOCUMENTATION.
2. DO NOT SCALE FROM THIS DRAWING, USE ONLY PRINTED DIMENSIONS.
3. ALL DIMENSIONS, CHAINAGES, LEVELS AND COORDINATES ARE IN METRES UNLESS DEFINED OTHERWISE.
4. THIS DRAWING IS TO BE READ IN CONJUNCTION WITH THE PROJECT HEALTH & SAFETY FILE FOR ANY IDENTIFIED POTENTIAL RISKS.
5. TREE CATEGORIES DEFINED BY BS5837:2012.
6. TREE LOCATIONS AS BASED UPON ON SITE OBSERVATIONS AND AVAILABLE AERIAL IMAGERY.
7. PLANS SHOULD BE READ IN CONJUNCTION WITH THE SUPPORTING AECOM ARBORICULTURAL REPORT.
8. THE ORIGINAL OF THIS DRAWING WAS PRODUCED IN COLOUR - A MONOCHROME COPY SHOULD NOT BE RELIED UPON.

Revision Details	By / Check	Date	Suffix
FOR DCO APPLICATION	CC / AW	10-02-21	P02
First Issue	CC / AW	29-11-19	P01

Purpose of issue

DCO APPLICATION

Client
Highways England
Woodlands
Manton Lane
Manton Industrial Estate
Bedford
MK41 7LW

Working on behalf of highways england

Development Consent Order Number

TR010044

Project Title

A428 BLACK CAT TO CAXTON GIBBET IMPROVEMENTS

Drawing Title

TREE PROTECTION PLAN SHEET 45 OF 73

Designed	Drawn	Checked	Approved	Date
CC & TF	CC	TF	AW	10-02-21

Internal Project No.	Suitability
60541541	D7
Scale @ A1	Zone
1:1000	General

THIS DOCUMENT HAS BEEN PREPARED PURSUANT TO AND SUBJECT TO THE TERMS OF AECOM'S APPOINTMENT BY ITS CLIENT. AECOM ACCEPTS NO LIABILITY FOR ANY USE OF THIS DOCUMENT OTHER THAN BY ITS ORIGINAL CLIENT OR FOLLOWING AECOM'S EXPRESS AGREEMENT TO SUCH USE, AND ONLY FOR THE PURPOSES FOR WHICH IT WAS PREPARED AND PROVIDED.

Drawing Number

Highways England PIN	Originator	Volume	Rev
HE551495	-ACM	-ELS	P02
GEN_SW_Z_ZZ	-DR	-AB	-0119
Location	Type	Role	Number

© Crown copyright and database rights 2016 Ordnance Survey 100030649 (2017)

Plot Date: 11 February 2021 08:58:11
File Name: C:\USERS\CHRISTOPHER.COUPLAND\DESKTOP\A428 - TEMP PROJECT FOLDER\DRAWINGS\HE551495-ACM-ELS-GEN_SW_Z_ZZ-DR-AB-0074 TO 0148

NOTES

1. THIS DRAWING IS TO BE READ IN CONJUNCTION WITH ALL OTHER RELEVANT DOCUMENTATION.
2. DO NOT SCALE FROM THIS DRAWING, USE ONLY PRINTED DIMENSIONS.
3. ALL DIMENSIONS, CHAINAGES, LEVELS AND COORDINATES ARE IN METRES UNLESS DEFINED OTHERWISE.
4. THIS DRAWING IS TO BE READ IN CONJUNCTION WITH THE PROJECT HEALTH & SAFETY FILE FOR ANY IDENTIFIED POTENTIAL RISKS.
5. TREE CATEGORIES DEFINED BY BS5837:2012.
6. TREE LOCATIONS AS BASED UPON ON SITE OBSERVATIONS AND AVAILABLE AERIAL IMAGERY.
7. PLANS SHOULD BE READ IN CONJUNCTION WITH THE SUPPORTING AECOM ARBORICULTURAL REPORT.
8. THE ORIGINAL OF THIS DRAWING WAS PRODUCED IN COLOUR - A MONOCHROME COPY SHOULD NOT BE RELIED UPON.

KEY

- EXISTING RETAINED TREE, GROUP OR HEDGE
- EXISTING TREE, GROUP OR HEDGE TO BE REMOVED
- ROOT PROTECTION AREAS (RPA) OF RETAINED TREES *(AS DEFINED BY BS 5837:2012)*
- TREE PROTECTION FENCING
- CONSTRUCTION EXCLUSION ZONE *(TRACKING OF PLANT, MATERIALS STORAGE, EXCAVATION AND ALL OTHER CONSTRUCTION ACTIVITIES ARE EXCLUDED WITHIN THESE AREAS FOR THE PURPOSES OF PROTECTING TREE HEALTH)*
- CONSTRUCTION WORKING ZONE *(MANAGED CONSTRUCTION PROCESSES PERMITTED IN ACCORDANCE WITH THE PRINCIPLES SET OUT WITHIN THE ARBORICULTURAL IMPACT ASSESSMENT)*
- SITE BOUNDARY

Scale
0 10 20 40 80m
Original Size (A1) 1:1000 @ A1 1:2000 @ A3

Revision Details	By / Check	Date	Suffix
FOR DCO APPLICATION	CC / AW	10-02-21	P02
First Issue	CC / AW	29-11-19	P01

Purpose of issue
DCO APPLICATION

Client
Highways England
Woodlands
Manton Lane
Manton Industrial Estate
Bedford
MK41 7LW

Working on behalf of highways england

Development Consent Order Number
TR010044

Project Title
A428 BLACK CAT TO CAXTON GIBBET IMPROVEMENTS

Drawing Title
TREE PROTECTION PLAN SHEET 46 OF 73

Designed	Drawn	Checked	Approved	Date
CC & TF	CC	TF	AW	10-02-21

Internal Project No.	Suitability
60541541	D7
Scale @ A1	Zone
1:1000	General

THIS DOCUMENT HAS BEEN PREPARED PURSUANT TO AND SUBJECT TO THE TERMS OF AECOM'S APPOINTMENT BY ITS CLIENT. AECOM ACCEPTS NO LIABILITY FOR ANY USE OF THIS DOCUMENT OTHER THAN BY ITS ORIGINAL CLIENT OR FOLLOWING AECOM'S EXPRESS AGREEMENT TO SUCH USE, AND ONLY FOR THE PURPOSES FOR WHICH IT WAS PREPARED AND PROVIDED.

Drawing Number
Highways England PIN | Originator | Volume
HE551495 -ACM -ELS -
GEN_SW_Z_ZZ -DR -AB -0120
Location | Type | Role | Number

Rev
P02

© Crown copyright and database rights 2016 Ordnance Survey 100030649 (2017)

Plot Date: 11 February 2021 09:58:29
File Name: C:\USERS\CHRISTOPHER.COUPLAND\ONEDRIVE - AECOM DIRECTORY\DESKTOP\A428 - TEMP PROJECT FOLDER\DRAWINGS\HE551495-ACM-ELS-GEN_SW_Z_ZZ-DR-AB-0074 TO 0148

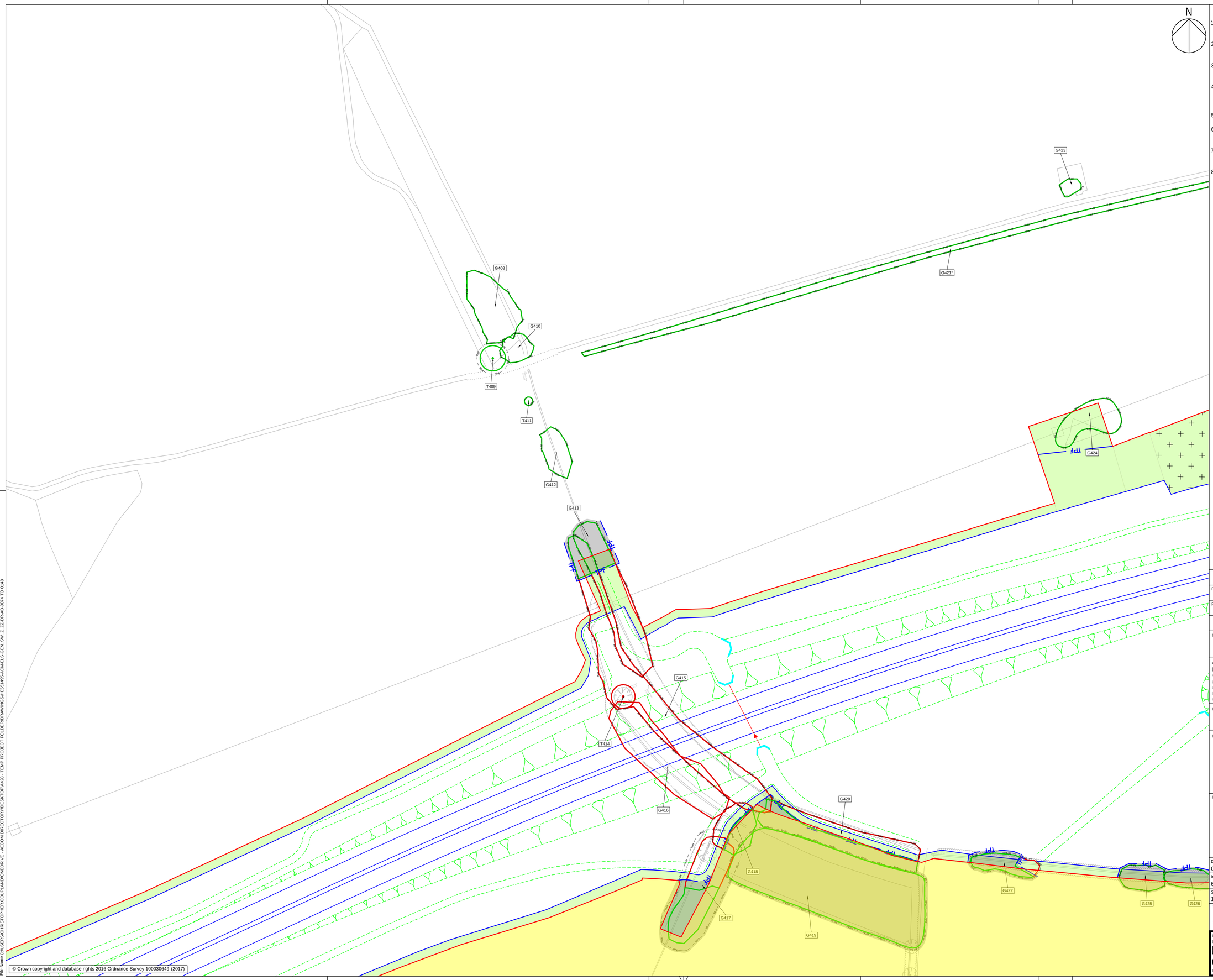

N

NOTES

1. THIS DRAWING IS TO BE READ IN CONJUNCTION WITH ALL OTHER RELEVANT DOCUMENTATION.
2. DO NOT SCALE FROM THIS DRAWING, USE ONLY PRINTED DIMENSIONS.
3. ALL DIMENSIONS, CHAINAGES, LEVELS AND COORDINATES ARE IN METRES UNLESS DEFINED OTHERWISE.
4. THIS DRAWING IS TO BE READ IN CONJUNCTION WITH THE PROJECT HEALTH & SAFETY FILE FOR ANY IDENTIFIED POTENTIAL RISKS.
5. TREE CATEGORIES DEFINED BY BS5837:2012.
6. TREE LOCATIONS AS BASED UPON ON SITE OBSERVATIONS AND AVAILABLE AERIAL IMAGERY.
7. PLANS SHOULD BE READ IN CONJUNCTION WITH THE SUPPORTING AECOM ARBORICULTURAL REPORT.
8. THE ORIGINAL OF THIS DRAWING WAS PRODUCED IN COLOUR - A MONOCHROME COPY SHOULD NOT BE RELIED UPON.

KEY

- **EXISTING RETAINED TREE, GROUP OR HEDGE**
- **EXISTING TREE, GROUP OR HEDGE TO BE REMOVED**
- **ROOT PROTECTION AREAS (RPA) OF RETAINED TREES** *(AS DEFINED BY BS 5837:2012)*
- **TREE PROTECTION FENCING**
- **CONSTRUCTION EXCLUSION ZONE** *(TRACKING OF PLANT, MATERIALS STORAGE, EXCAVATION AND ALL OTHER CONSTRUCTION ACTIVITIES ARE EXCLUDED WITHIN THESE AREAS FOR THE PURPOSES OF PROTECTING TREE HEALTH)*
- **CONSTRUCTION WORKING ZONE** *(MANAGED CONSTRUCTION PROCESSES PERMITTED IN ACCORDANCE WITH THE PRINCIPLES SET OUT WITHIN THE ARBORICULTURAL IMPACT ASSESSMENT)*
- **SITE BOUNDARY**

Scale
0 10 20 40 80m

Original Size (A1) 1:1000 @ A1 1:2000 @ A3

Revision Details	By / Check	Date	Suffix
FOR DCO APPLICATION	CC / AW	10-02-21	P02
First Issue	CC / AW	29-11-19	P01

Purpose of issue

DCO APPLICATION

Client
Highways England
Woodlands
Manton Lane
Manton Industrial Estate
Bedford
MK41 7LW

Working on behalf of highways england

Development Consent Order Number

TR010044

Project Title

A428 BLACK CAT TO CAXTON GIBBET IMPROVEMENTS

Drawing Title

TREE PROTECTION PLAN SHEET 47 OF 73

Designed	Drawn	Checked	Approved	Date
CC & TF	CC	TF	AW	10-02-21

Internal Project No.	Suitability
60541541	D7
Scale @ A1	Zone
1:1000	General

THIS DOCUMENT HAS BEEN PREPARED PURSUANT TO AND SUBJECT TO THE TERMS OF AECOM'S APPOINTMENT BY ITS CLIENT. AECOM ACCEPTS NO LIABILITY FOR ANY USE OF THIS DOCUMENT OTHER THAN BY ITS ORIGINAL CLIENT OR FOLLOWING AECOM'S EXPRESS AGREEMENT TO SUCH USE, AND ONLY FOR THE PURPOSES FOR WHICH IT WAS PREPARED AND PROVIDED.

Drawing Number
Highways England PIN | Originator | Volume
HE551495 -ACM -ELS -
GEN_SW_Z_ZZ -DR -AB -0121
Location | Type | Role | Number

Rev P02

Plot Date: 11 February 2021 09:08:43
Plot Name: C:\USERS\KIRSTOFER\DESKTOP\A428_COUPLAND1ONEDRIVE - AECOM\DIRECTORY\DESKTOP\A428 - TEMP PROJECT FOLDER\DRAWINGS\HE551495-ACM-ELS-GEN_SW_Z_ZZ-DR-AB-0074 TO 0148

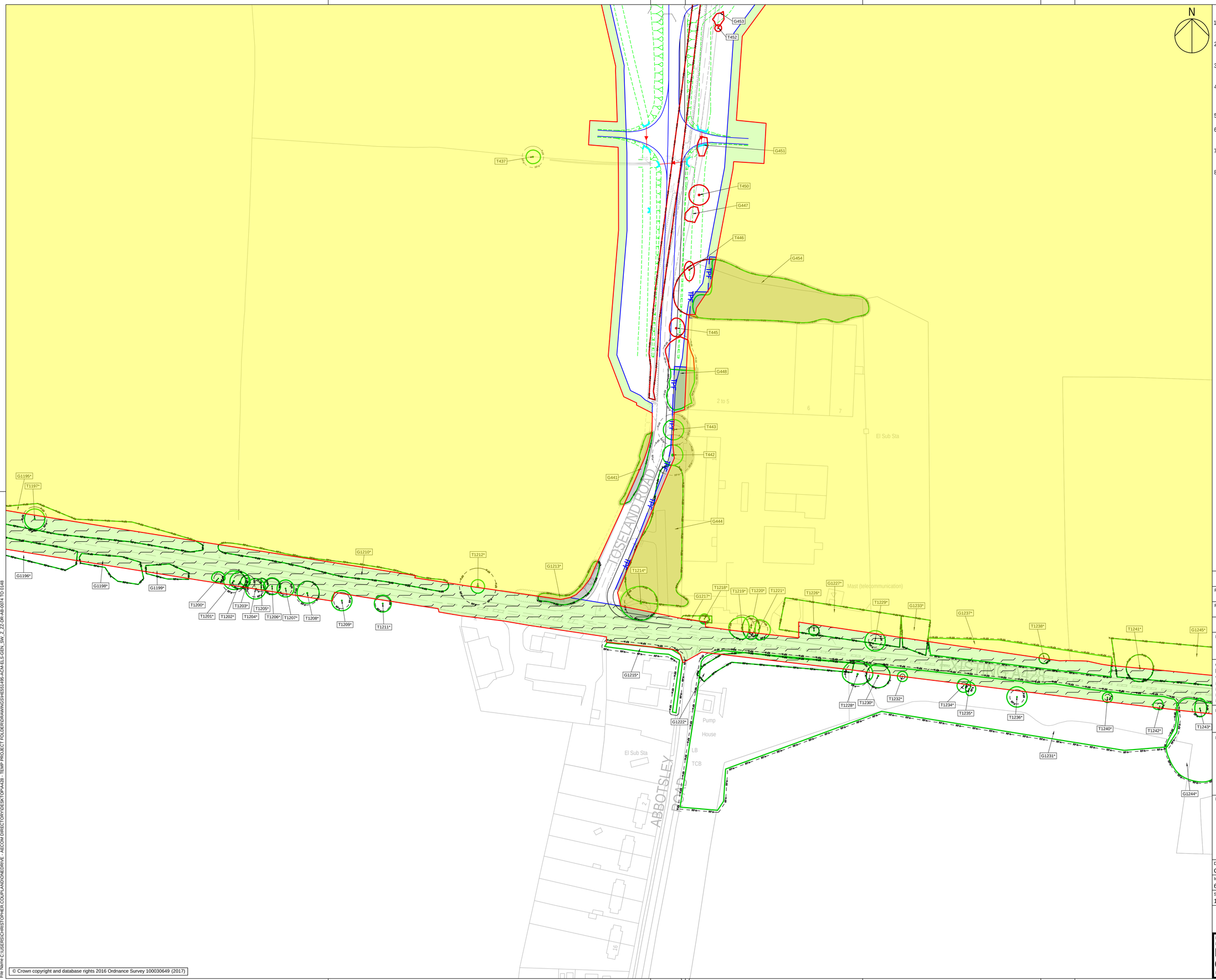

© Crown copyright and database rights 2016 Ordnance Survey 100030649 (2017)

NOTES

1. THIS DRAWING IS TO BE READ IN CONJUNCTION WITH ALL OTHER RELEVANT DOCUMENTATION.
2. DO NOT SCALE FROM THIS DRAWING, USE ONLY PRINTED DIMENSIONS.
3. ALL DIMENSIONS, CHAINAGES, LEVELS AND COORDINATES ARE IN METRES UNLESS DEFINED OTHERWISE.
4. THIS DRAWING IS TO BE READ IN CONJUNCTION WITH THE PROJECT HEALTH & SAFETY FILE FOR ANY IDENTIFIED POTENTIAL RISKS.
5. TREE CATEGORIES DEFINED BY BS5837:2012.
6. TREE LOCATIONS AS BASED UPON ON SITE OBSERVATIONS AND AVAILABLE AERIAL IMAGERY.
7. PLANS SHOULD BE READ IN CONJUNCTION WITH THE SUPPORTING AECOM ARBORICULTURAL REPORT.
8. THE ORIGINAL OF THIS DRAWING WAS PRODUCED IN COLOUR - A MONOCHROME COPY SHOULD NOT BE RELIED UPON.

KEY

- **EXISTING RETAINED TREE, GROUP OR HEDGE**
- **EXISTING TREE, GROUP OR HEDGE TO BE REMOVED**
- **ROOT PROTECTION AREAS (RPA) OF RETAINED TREES** *(AS DEFINED BY BS 5837:2012)*
- **TREE PROTECTION FENCING**
- **CONSTRUCTION EXCLUSION ZONE** *(TRACKING OF PLANT, MATERIALS STORAGE, EXCAVATION AND ALL OTHER CONSTRUCTION ACTIVITIES ARE EXCLUDED WITHIN THESE AREAS FOR THE PURPOSES OF PROTECTING TREE HEALTH)*
- **CONSTRUCTION WORKING ZONE** *(MANAGED CONSTRUCTION PROCESSES PERMITTED IN ACCORDANCE WITH THE PRINCIPLES SET OUT WITHIN THE ARBORICULTURAL IMPACT ASSESSMENT)*
- **SITE BOUNDARY**

Scale
0 10 20 40 80m
Original Size (A1) 1:1000 @ A1 1:2000 @ A3

Revision Details	By / Check	Date	Suffix
FOR DCO APPLICATION	CC / AW	10-02-21	P02
First Issue	CC / AW	29-11-19	P01

Purpose of issue
DCO APPLICATION

Client
Highways England
Woodlands
Manton Lane
Manton Industrial Estate
Bedford
MK41 7LW

Working on behalf of highways england

Development Consent Order Number
TR010044

Project Title
A428 BLACK CAT TO CAXTON GIBBET IMPROVEMENTS

Drawing Title
TREE PROTECTION PLAN
SHEET 48 OF 73

Designed	Drawn	Checked	Approved	Date
CC & TF	CC	TF	AW	10-02-21

Internal Project No.	Suitability
60541541	D7
Scale @ A1	Zone
1:1000	General

THIS DOCUMENT HAS BEEN PREPARED PURSUANT TO AND SUBJECT TO THE TERMS OF AECOM'S APPOINTMENT BY ITS CLIENT. AECOM ACCEPTS NO LIABILITY FOR ANY USE OF THIS DOCUMENT OTHER THAN BY ITS ORIGINAL CLIENT OR FOLLOWING AECOM'S EXPRESS AGREEMENT TO SUCH USE, AND ONLY FOR THE PURPOSES FOR WHICH IT WAS PREPARED AND PROVIDED.

Drawing Number
Highways England PIN | Originator | Volume | Type | Role | Number | Location
HE551495 - ACM - ELS - GEN_SW_Z_ZZ - DR - AB - 0122

Rev P02

Plot Date: 11 February 2021 09:08:53
File Name: C:\USERS\CHRISTOPHER.COUPLAND\ONEDRIVE - AECOM\DIRECTORY\DESKTOP\A428 - TEMP PROJECT FOLDER\DRAWINGS\HE551495-ACM-ELS-GEN_SW_Z_ZZ-DR-AB-0074 TO 0148

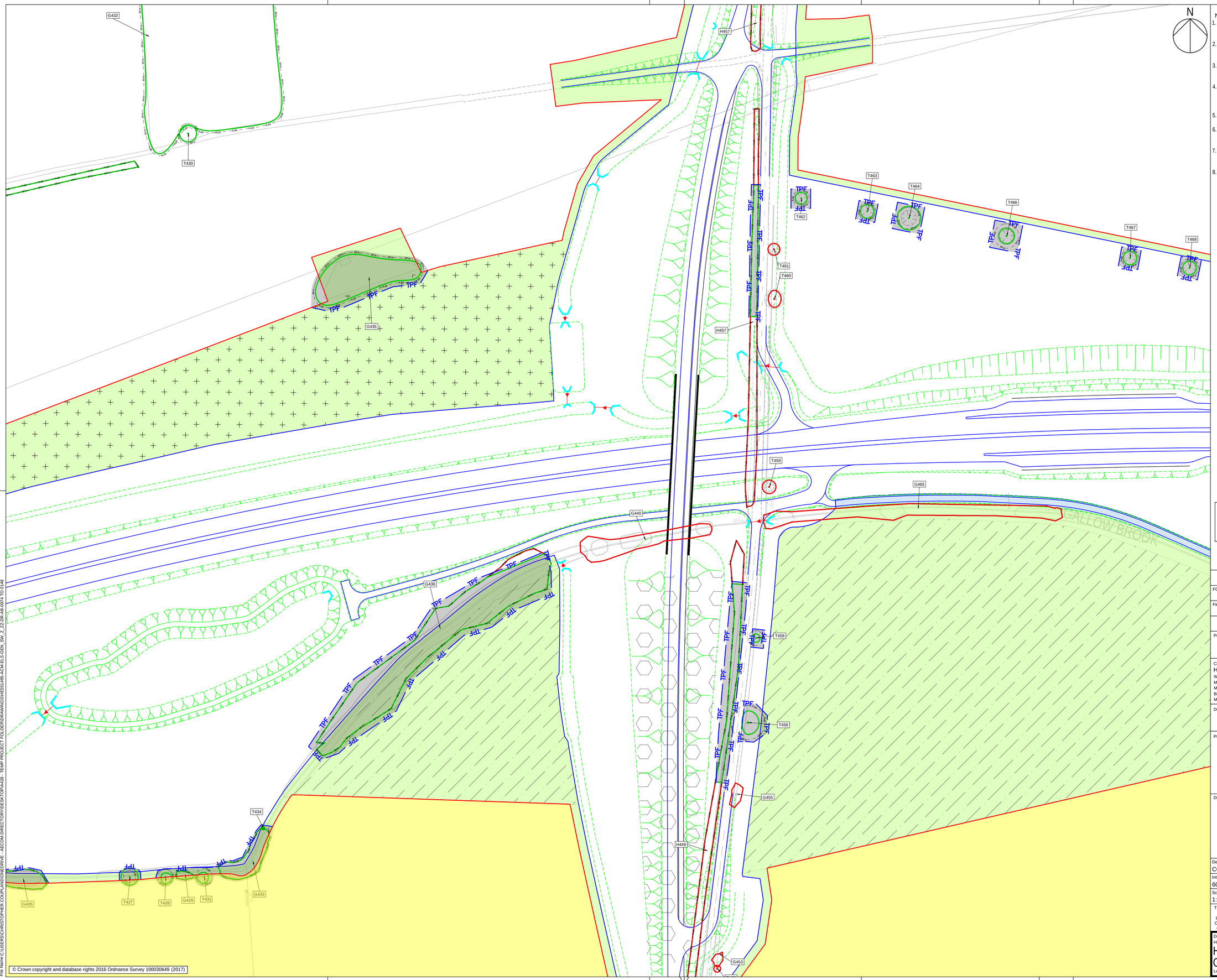

© Crown copyright and database rights 2016 Ordnance Survey 100030649 (2017)

Plot Date: 11 February 2021 09:59:14
File Name: C:\USERS\CHRISTOPHER.COUPLAND\ONEDRIVE - AECOM\DIRECTORY\DESKTOP\A428 - TEMP PROJECT FOLDER\DRAWINGS\HE551495-ACM-ELS-GEN_SW_Z_ZZ-DR-AB-0074 TO 0148

NOTES

1. THIS DRAWING IS TO BE READ IN CONJUNCTION WITH ALL OTHER RELEVANT DOCUMENTATION.
2. DO NOT SCALE FROM THIS DRAWING, USE ONLY PRINTED DIMENSIONS.
3. ALL DIMENSIONS, CHAINAGES, LEVELS AND COORDINATES ARE IN METRES UNLESS DEFINED OTHERWISE.
4. THIS DRAWING IS TO BE READ IN CONJUNCTION WITH THE PROJECT HEALTH & SAFETY FILE FOR ANY IDENTIFIED POTENTIAL RISKS.
5. TREE CATEGORIES DEFINED BY BS5837:2012.
6. TREE LOCATIONS AS BASED UPON ON SITE OBSERVATIONS AND AVAILABLE AERIAL IMAGERY.
7. PLANS SHOULD BE READ IN CONJUNCTION WITH THE SUPPORTING AECOM ARBORICULTURAL REPORT.
8. THE ORIGINAL OF THIS DRAWING WAS PRODUCED IN COLOUR - A MONOCHROME COPY SHOULD NOT BE RELIED UPON.

KEY

- **EXISTING RETAINED TREE, GROUP OR HEDGE**
- **EXISTING TREE, GROUP OR HEDGE TO BE REMOVED**
- **ROOT PROTECTION AREAS (RPA) OF RETAINED TREES** *(AS DEFINED BY BS 5837:2012)*
- **TREE PROTECTION FENCING**
- **CONSTRUCTION EXCLUSION ZONE** *(FENCING OF PLANT, MATERIALS STORAGE, EXCAVATION AND ALL OTHER CONSTRUCTION ACTIVITIES ARE EXCLUDED WITHIN THESE AREAS FOR THE PURPOSES OF PROTECTING TREE HEALTH)*
- **CONSTRUCTION WORKING ZONE** *(MANAGED CONSTRUCTION PROCESSES PERMITTED IN ACCORDANCE WITH THE PRINCIPLES SET OUT WITHIN THE ARBORICULTURAL IMPACT ASSESSMENT)*
- **SITE BOUNDARY**

Scale
0 10 20 40 80m
Original Size (A1) 1:1000 @ A1 1:2000 @ A3

FOR DCO APPLICATION	CC / AW	10-02-21	P02
First Issue	CC / AW	29-11-19	P01
Revision Details	By / Check	Date	Suffix

Purpose of issue
DCO APPLICATION

Client
Highways England
Woodlands
Manton Lane
Manton Industrial Estate
Bedford
MK41 7LW

Working on behalf of highways england

Development Consent Order Number
TR010044

Project Title
A428 BLACK CAT TO CAXTON GIBBET IMPROVEMENTS

Drawing Title
TREE PROTECTION PLAN
SHEET 49 OF 73

Designed	Drawn	Checked	Approved	Date
CC & TF	CC	TF	AW	10-02-21

Internal Project No.	Suitability
60541541	D7
Scale @ A1	Zone
1:1000	General

THIS DOCUMENT HAS BEEN PREPARED PURSUANT TO AND SUBJECT TO THE TERMS OF AECOM'S APPOINTMENT BY ITS CLIENT. AECOM ACCEPTS NO LIABILITY FOR ANY USE OF THIS DOCUMENT OTHER THAN BY ITS ORIGINAL CLIENT OR FOLLOWING AECOM'S EXPRESS AGREEMENT TO SUCH USE, AND ONLY FOR THE PURPOSES FOR WHICH IT WAS PREPARED AND PROVIDED.

Drawing Number
Highways England PIN | Originator | Volume
HE551495 -ACM -ELS -
GEN_SW_Z_ZZ -DR -AB -0123
Location | Type | Role | Number

Rev P02

NOTES

1. THIS DRAWING IS TO BE READ IN CONJUNCTION WITH ALL OTHER RELEVANT DOCUMENTATION.
2. DO NOT SCALE FROM THIS DRAWING, USE ONLY PRINTED DIMENSIONS.
3. ALL DIMENSIONS, CHAINAGES, LEVELS AND COORDINATES ARE IN METRES UNLESS DEFINED OTHERWISE.
4. THIS DRAWING IS TO BE READ IN CONJUNCTION WITH THE PROJECT HEALTH & SAFETY FILE FOR ANY IDENTIFIED POTENTIAL RISKS.
5. TREE CATEGORIES DEFINED BY BS5837:2012.
6. TREE LOCATIONS AS BASED UPON ON SITE OBSERVATIONS AND AVAILABLE AERIAL IMAGERY.
7. PLANS SHOULD BE READ IN CONJUNCTION WITH THE SUPPORTING AECOM ARBORICULTURAL REPORT.
8. THE ORIGINAL OF THIS DRAWING WAS PRODUCED IN COLOUR - A MONOCHROME COPY SHOULD NOT BE RELIED UPON.

KEY

- **EXISTING RETAINED TREE, GROUP OR HEDGE**
- **EXISTING TREE, GROUP OR HEDGE TO BE REMOVED**
- **ROOT PROTECTION AREAS (RPA) OF RETAINED TREES** *(AS DEFINED BY BS 5837:2012)*
- **TREE PROTECTION FENCING**
- **CONSTRUCTION EXCLUSION ZONE** *(TRACKING OF PLANT, MATERIALS STORAGE, EXCAVATION AND ALL OTHER CONSTRUCTION ACTIVITIES ARE EXCLUDED WITHIN THESE AREAS FOR THE PURPOSES OF PROTECTING TREE HEALTH)*
- **CONSTRUCTION WORKING ZONE** *(MANAGED CONSTRUCTION PROCESSES PERMITTED IN ACCORDANCE WITH THE PRINCIPLES SET OUT WITHIN THE ARBORICULTURAL IMPACT ASSESSMENT)*
- **SITE BOUNDARY**

Scale

0 10 20 40 80m

Original Size (A1) 1:1000 @ A1 1:2000 @ A3

FOR DCO APPLICATION	CC / AW	10-02-21	P02
First Issue	CC / AW	29-11-19	P01
Revision Details	By / Check	Date	Suffix

Purpose of issue

DCO APPLICATION

Client

Highways England
Woodlands
Manton Lane
Manton Industrial Estate
Bedford
MK41 7LW

Working on behalf of highways england

Development Consent Order Number

TR010044

Project Title

A428 BLACK CAT TO CAXTON GIBBET IMPROVEMENTS

Drawing Title

TREE PROTECTION PLAN SHEET 50 OF 73

Designed	Drawn	Checked	Approved	Date
CC & TF	CC	TF	AW	10-02-21

Internal Project No.	Suitability
60541541	D7
Scale @ A1	Zone
1:1000	General

THIS DOCUMENT HAS BEEN PREPARED PURSUANT TO AND SUBJECT TO THE TERMS OF AECOM'S APPOINTMENT BY ITS CLIENT. AECOM ACCEPTS NO LIABILITY FOR ANY USE OF THIS DOCUMENT OTHER THAN BY ITS ORIGINAL CLIENT OR FOLLOWING AECOM'S EXPRESS AGREEMENT TO SUCH USE, AND ONLY FOR THE PURPOSES FOR WHICH IT WAS PREPARED AND PROVIDED.

Drawing Number

Highways England PIN | Originator | Volume | Location | Type | Role | Number

HE551495 -ACM -ELS - GEN_SW_Z_ZZ -DR -AB -0124

Rev P02

Plot Date: 11 February 2021 09:59:27
File Name: C:\USERS\CHRIS.CUSHER\DESKTOP\REVIT COLLABORATION\ONEDRIVE - AECOM\DIRECTORY\DESKTOP\A428 - TEMP PROJECT FOLDER\DRAWINGS\HE551495-ACM-ELS-GEN_SW_Z_ZZ-DR-AB-0074 TO 0148

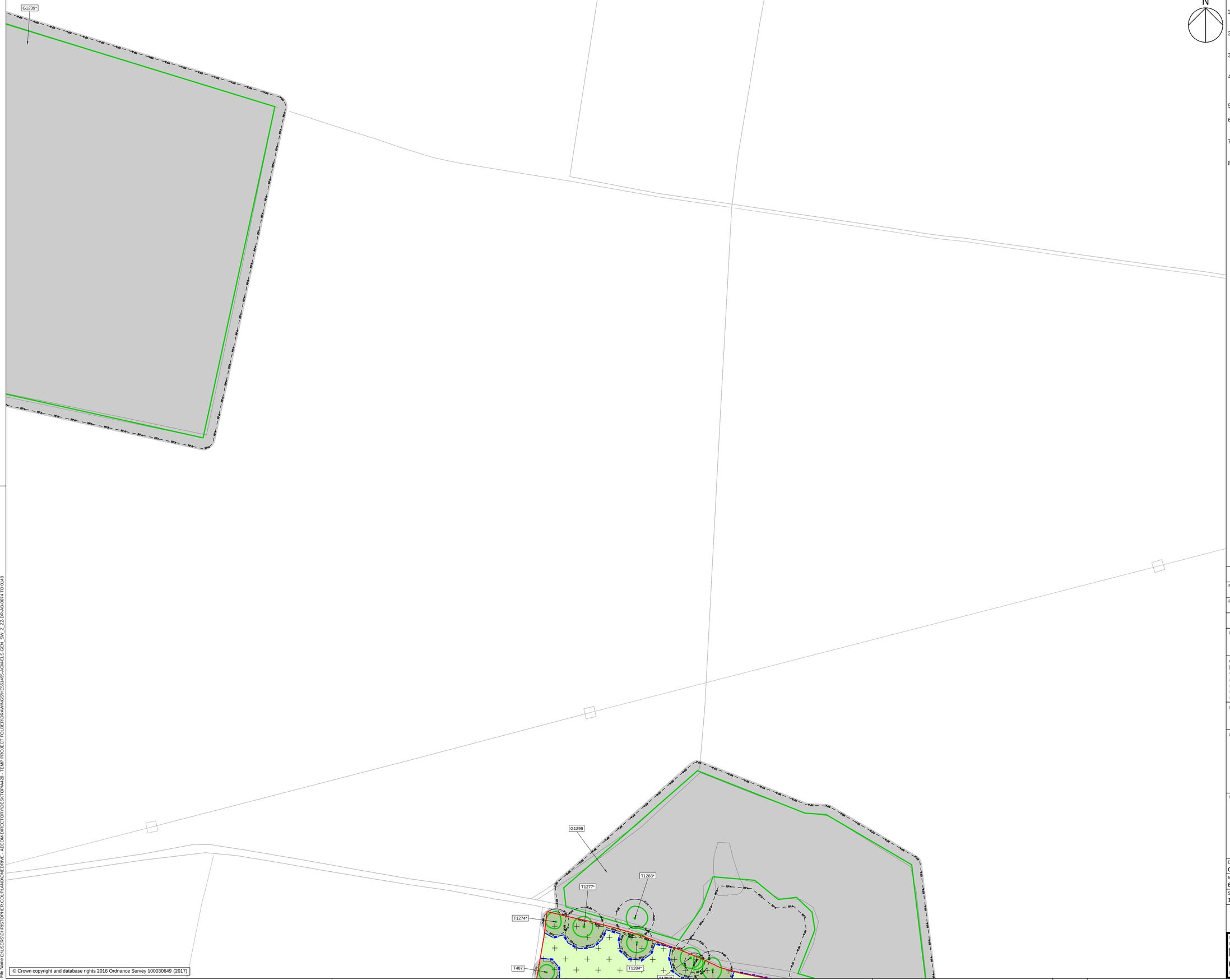

N

NOTES

1. THIS DRAWING IS TO BE READ IN CONJUNCTION WITH ALL OTHER RELEVANT DOCUMENTATION.
2. DO NOT SCALE FROM THIS DRAWING, USE ONLY PRINTED DIMENSIONS.
3. ALL DIMENSIONS, CHAINAGES, LEVELS AND COORDINATES ARE IN METRES UNLESS DEFINED OTHERWISE.
4. THIS DRAWING IS TO BE READ IN CONJUNCTION WITH THE PROJECT HEALTH & SAFETY FILE FOR ANY IDENTIFIED POTENTIAL RISKS.
5. TREE CATEGORIES DEFINED BY BS5837:2012.
6. TREE LOCATIONS AS BASED UPON ON SITE OBSERVATIONS AND AVAILABLE AERIAL IMAGERY.
7. PLANS SHOULD BE READ IN CONJUNCTION WITH THE SUPPORTING AECOM ARBORICULTURAL REPORT.
8. THE ORIGINAL OF THIS DRAWING WAS PRODUCED IN COLOUR - A MONOCHROME COPY SHOULD NOT BE RELIED UPON.

KEY

- **EXISTING RETAINED TREE, GROUP OR HEDGE**
- **EXISTING TREE, GROUP OR HEDGE TO BE REMOVED**
- **ROOT PROTECTION AREAS (RPA) OF RETAINED TREES** *(AS DEFINED BY BS 5837:2012)*
- **TREE PROTECTION FENCING**
- **CONSTRUCTION EXCLUSION ZONE** *(TRACKING OF PLANT, MATERIALS STORAGE, EXCAVATION AND ALL OTHER CONSTRUCTION ACTIVITIES ARE EXCLUDED WITHIN THESE AREAS FOR THE PURPOSES OF PROTECTING TREE HEALTH)*
- **CONSTRUCTION WORKING ZONE** *(MANAGED CONSTRUCTION PROCESSES PERMITTED IN ACCORDANCE WITH THE PRINCIPLES SET OUT WITHIN THE ARBORICULTURAL IMPACT ASSESSMENT)*
- **SITE BOUNDARY**

Scale
0 10 20 40 80m

Original Size (A1) 1:1000 @ A1 1:2000 @ A3

FOR DCO APPLICATION	CC / AW	10-02-21	P02
First Issue	CC / AW	29-11-19	P01
Revision Details	By / Check	Date	Suffix

Purpose of issue

DCO APPLICATION

Client
Highways England
Woodlands
Manton Lane
Manton Industrial Estate
Bedford
MK41 7LW

Working on behalf of highways england

Development Consent Order Number

TR010044

Project Title

A428 BLACK CAT TO CAXTON GIBBET IMPROVEMENTS

Drawing Title

TREE PROTECTION PLAN
SHEET 51 OF 73

Designed	Drawn	Checked	Approved	Date
CC & TF	CC	TF	AW	10-02-21

Internal Project No. 60541541	Suitability D7
Scale @ A1 1:1000	Zone General

THIS DOCUMENT HAS BEEN PREPARED PURSUANT TO AND SUBJECT TO THE TERMS OF AECOM'S APPOINTMENT BY ITS CLIENT. AECOM ACCEPTS NO LIABILITY FOR ANY USE OF THIS DOCUMENT OTHER THAN BY ITS ORIGINAL CLIENT OR FOLLOWING AECOM'S EXPRESS AGREEMENT TO SUCH USE, AND ONLY FOR THE PURPOSES FOR WHICH IT WAS PREPARED AND PROVIDED.

Drawing Number
Highways England PIN | Originator | Volume
HE551495 -ACM -ELS -
GEN_SW_Z_ZZ -DR -AB -0125
Location | Type | Role | Number

Rev P02

Plot Date: 11 February 2021 09:09:49
File Name: C:\USERS\CHRISTOPHER.COUPLAND\ONEDRIVE - AECOM\DIRECTORY\DESKTOP\A428 - TEMP PROJECT FOLDER\DRAWINGS\HE551495-ACM-ELS-GEN_SW_Z_ZZ-DR-AB-0074 TO 0148

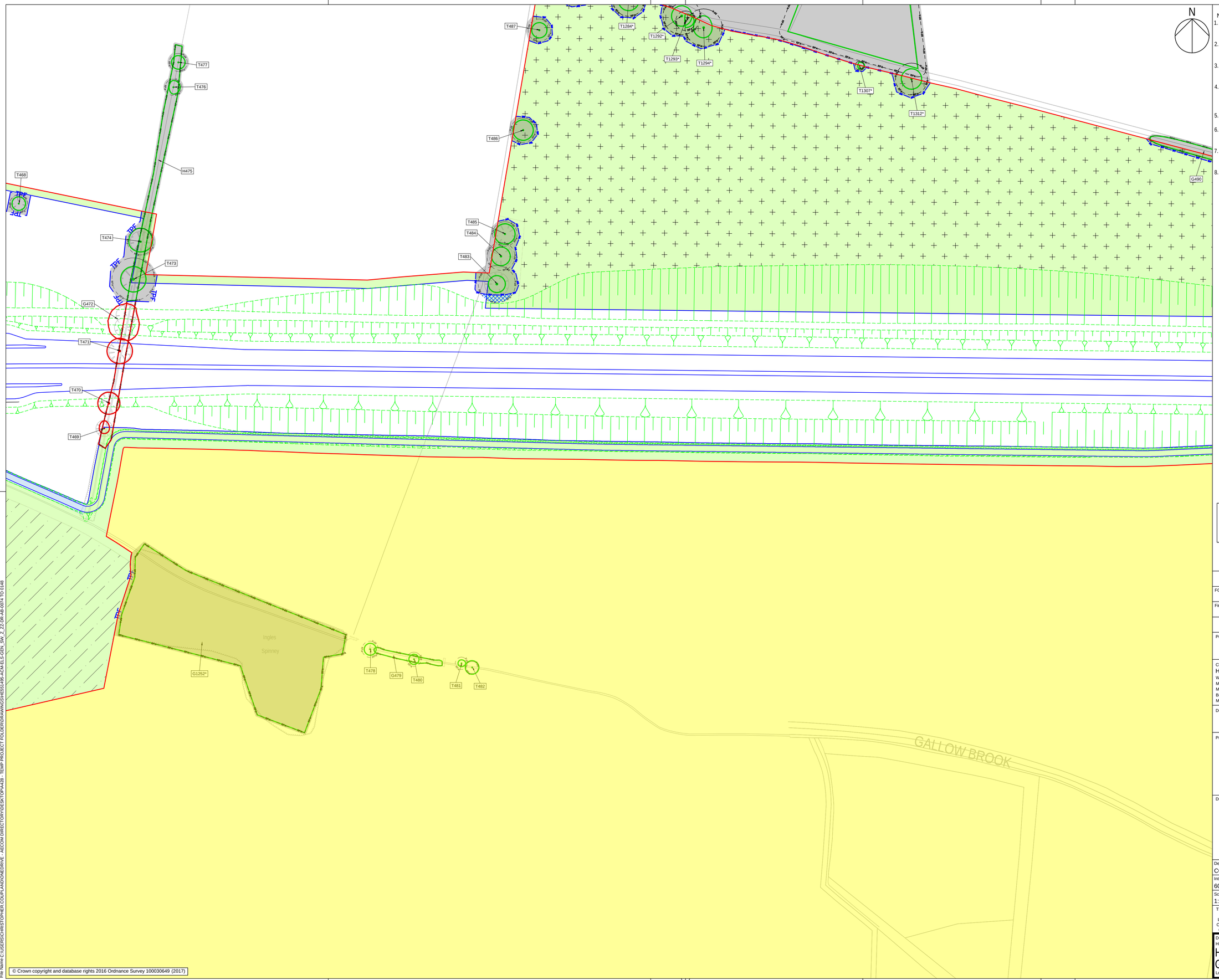

© Crown copyright and database rights 2016 Ordnance Survey 100030649 (2017)

Plot Date: 11 February 2021 09:59:55
File Name: C:\USERS\CHRISTOPHER.COUPLAND\ONEDRIVE - AECOM DIRECTORY\DESKTOP\A428 - TEMP PROJECT FOLDER\DRAWINGS\HE551495-ACM-ELS-GEN_SW_Z_ZZ-DR-AB-0074 TO 0148

NOTES

1. THIS DRAWING IS TO BE READ IN CONJUNCTION WITH ALL OTHER RELEVANT DOCUMENTATION.
2. DO NOT SCALE FROM THIS DRAWING, USE ONLY PRINTED DIMENSIONS.
3. ALL DIMENSIONS, CHAINAGES, LEVELS AND COORDINATES ARE IN METRES UNLESS DEFINED OTHERWISE.
4. THIS DRAWING IS TO BE READ IN CONJUNCTION WITH THE PROJECT HEALTH & SAFETY FILE FOR ANY IDENTIFIED POTENTIAL RISKS.
5. TREE CATEGORIES DEFINED BY BS5837:2012.
6. TREE LOCATIONS AS BASED UPON ON SITE OBSERVATIONS AND AVAILABLE AERIAL IMAGERY.
7. PLANS SHOULD BE READ IN CONJUNCTION WITH THE SUPPORTING AECOM ARBORICULTURAL REPORT.
8. THE ORIGINAL OF THIS DRAWING WAS PRODUCED IN COLOUR - A MONOCHROME COPY SHOULD NOT BE RELIED UPON.

KEY

- EXISTING RETAINED TREE, GROUP OR HEDGE
- EXISTING TREE, GROUP OR HEDGE TO BE REMOVED
- ROOT PROTECTION AREAS (RPA) OF RETAINED TREES *(AS DEFINED BY BS 5837:2012)*
- TREE PROTECTION FENCING
- CONSTRUCTION EXCLUSION ZONE *(TRACKING OF PLANT, MATERIALS STORAGE, EXCAVATION AND ALL OTHER CONSTRUCTION ACTIVITIES ARE EXCLUDED WITHIN THESE AREAS FOR THE PURPOSES OF PROTECTING TREE HEALTH)*
- CONSTRUCTION WORKING ZONE *(MANAGED CONSTRUCTION PROCESSES PERMITTED IN ACCORDANCE WITH THE PRINCIPLES SET OUT WITHIN THE ARBORICULTURAL IMPACT ASSESSMENT)*
- SITE BOUNDARY

Scale
0 10 20 40 80m

Original Size (A1) 1:1000 @ A1 1:2000 @ A3

Revision Details	By / Check	Date	Suffix
FOR DCO APPLICATION	CC / AW	10-02-21	P02
First Issue	CC / AW	29-11-19	P01

Purpose of issue
DCO APPLICATION

Client
Highways England
Woodlands
Manton Lane
Manton Industrial Estate
Bedford
MK41 7LW

Working on behalf of highways england

Development Consent Order Number
TR010044

Project Title
A428 BLACK CAT TO CAXTON GIBBET IMPROVEMENTS

Drawing Title
TREE PROTECTION PLAN SHEET 52 OF 73

Designed	Drawn	Checked	Approved	Date
CC & TF	CC	TF	AW	10-02-21

Internal Project No.	Suitability
60541541	D7
Scale @ A1	Zone
1:1000	General

THIS DOCUMENT HAS BEEN PREPARED PURSUANT TO AND SUBJECT TO THE TERMS OF AECOM'S APPOINTMENT BY ITS CLIENT. AECOM ACCEPTS NO LIABILITY FOR ANY USE OF THIS DOCUMENT OTHER THAN BY ITS ORIGINAL CLIENT OR FOLLOWING AECOM'S EXPRESS AGREEMENT TO SUCH USE, AND ONLY FOR THE PURPOSES FOR WHICH IT WAS PREPARED AND PROVIDED.

Drawing Number
Highways England PIN | Originator | Volume
HE551495 -ACM -ELS -
GEN_SW_Z_ZZ -DR -AB -0126
Location | Type | Role | Number

Rev
P02

N

NOTES

1. THIS DRAWING IS TO BE READ IN CONJUNCTION WITH ALL OTHER RELEVANT DOCUMENTATION.
2. DO NOT SCALE FROM THIS DRAWING, USE ONLY PRINTED DIMENSIONS.
3. ALL DIMENSIONS, CHAINAGES, LEVELS AND COORDINATES ARE IN METRES UNLESS DEFINED OTHERWISE.
4. THIS DRAWING IS TO BE READ IN CONJUNCTION WITH THE PROJECT HEALTH & SAFETY FILE FOR ANY IDENTIFIED POTENTIAL RISKS.
5. TREE CATEGORIES DEFINED BY BS5837:2012.
6. TREE LOCATIONS AS BASED UPON ON SITE OBSERVATIONS AND AVAILABLE AERIAL IMAGERY.
7. PLANS SHOULD BE READ IN CONJUNCTION WITH THE SUPPORTING AECOM ARBORICULTURAL REPORT.
8. THE ORIGINAL OF THIS DRAWING WAS PRODUCED IN COLOUR - A MONOCHROME COPY SHOULD NOT BE RELIED UPON.

KEY

- EXISTING RETAINED TREE, GROUP OR HEDGE
- EXISTING TREE, GROUP OR HEDGE TO BE REMOVED
- ROOT PROTECTION AREAS (RPA) OF RETAINED TREES *(AS DEFINED BY BS 5837:2012)*
- TREE PROTECTION FENCING
- CONSTRUCTION EXCLUSION ZONE *(TRACKING OF PLANT, MATERIALS STORAGE, EXCAVATION AND ALL OTHER CONSTRUCTION ACTIVITIES ARE EXCLUDED WITHIN THESE AREAS FOR THE PURPOSES OF PROTECTING TREE HEALTH)*
- CONSTRUCTION WORKING ZONE *(MANAGED CONSTRUCTION PROCESSES PERMITTED IN ACCORDANCE WITH THE PRINCIPLES SET OUT WITHIN THE ARBORICULTURAL IMPACT ASSESSMENT)*
- SITE BOUNDARY

Scale
0 10 20 40 80m

Original Size (A1) 1:1000 @ A1 1:2000 @ A3

FOR DCO APPLICATION	CC / AW	10-02-21	P02
First Issue	CC / AW	29-11-19	P01
Revision Details	By / Check	Date	Suffix

Purpose of issue

DCO APPLICATION

Client
Highways England
Woodlands
Manton Lane
Manton Industrial Estate
Bedford
MK41 7LW

Working on behalf of highways england

Development Consent Order Number

TR010044

Project Title

A428 BLACK CAT TO CAXTON GIBBET IMPROVEMENTS

Drawing Title

TREE PROTECTION PLAN SHEET 53 OF 73

Designed	Drawn	Checked	Approved	Date
CC & TF	CC	TF	AW	10-02-21

Internal Project No. 60541541	Suitability D7
Scale @ A1 1:1000	Zone General

THIS DOCUMENT HAS BEEN PREPARED PURSUANT TO AND SUBJECT TO THE TERMS OF AECOM'S APPOINTMENT BY ITS CLIENT. AECOM ACCEPTS NO LIABILITY FOR ANY USE OF THIS DOCUMENT OTHER THAN BY ITS ORIGINAL CLIENT OR FOLLOWING AECOM'S EXPRESS AGREEMENT TO SUCH USE, AND ONLY FOR THE PURPOSES FOR WHICH IT WAS PREPARED AND PROVIDED.

Drawing Number
Highways England PIN | Originator | Volume
HE551495 -ACM -ELS -
GEN_SW_Z_ZZ -DR -AB -0127
Location | Type | Role | Number

Rev P02

© Crown copyright and database rights 2016 Ordnance Survey 100030649 (2017)

Plot Date: 11 February 2021 10:09:11
File Name: C:\USERS\CHRISTOPHER.COUPLAND\ONEDRIVE - AECOM\DIRECTORY\DESKTOP\A428 - TEMP PROJECT FOLDER\DRAWINGS\HE551495-ACM-ELS-GEN_SW_Z_ZZ-DR-AB-0074 TO 0148

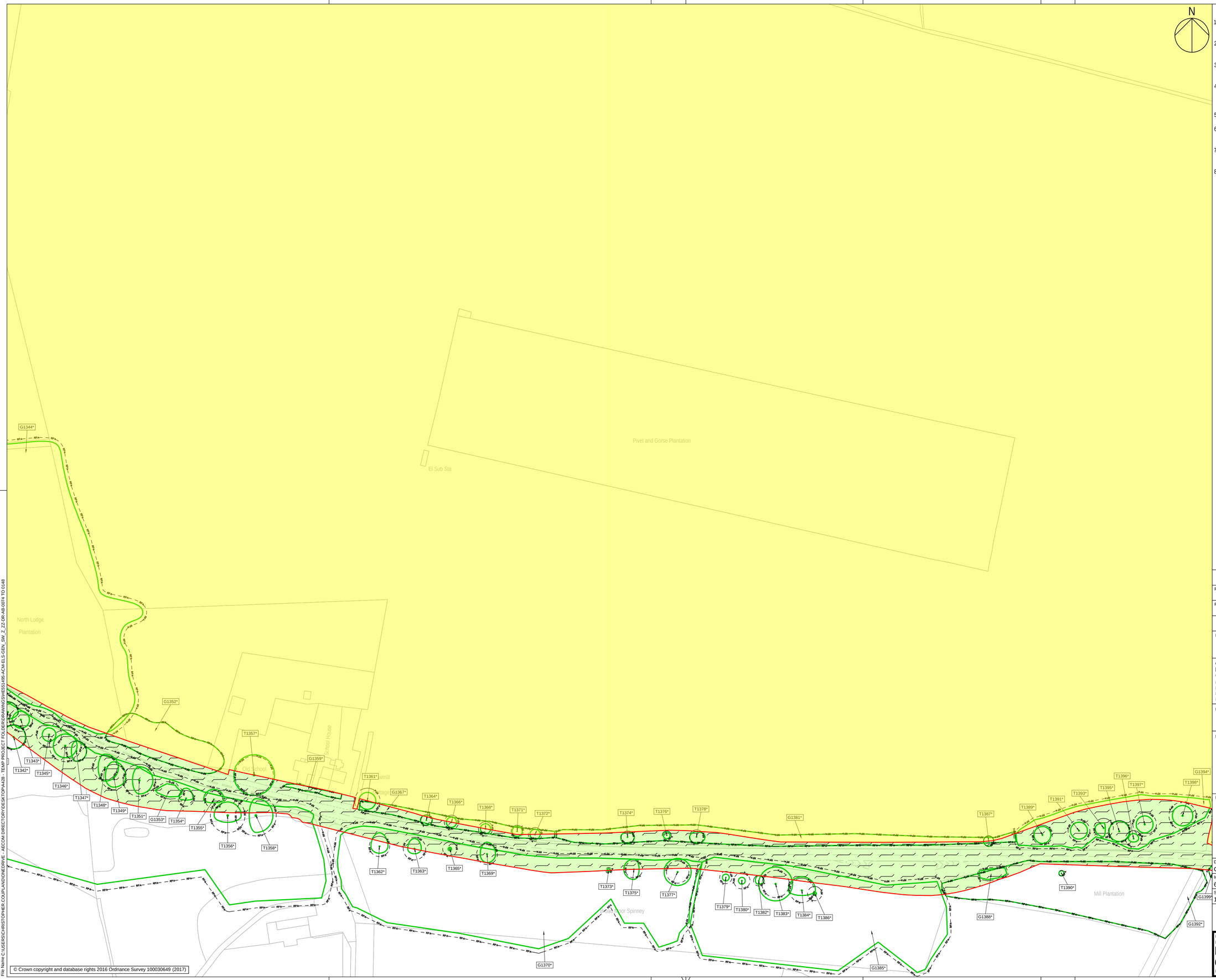

© Crown copyright and database rights 2016 Ordnance Survey 100030649 (2017)

N

NOTES

1. THIS DRAWING IS TO BE READ IN CONJUNCTION WITH ALL OTHER RELEVANT DOCUMENTATION.
2. DO NOT SCALE FROM THIS DRAWING, USE ONLY PRINTED DIMENSIONS.
3. ALL DIMENSIONS, CHAINAGES, LEVELS AND COORDINATES ARE IN METRES UNLESS DEFINED OTHERWISE.
4. THIS DRAWING IS TO BE READ IN CONJUNCTION WITH THE PROJECT HEALTH & SAFETY FILE FOR ANY IDENTIFIED POTENTIAL RISKS.
5. TREE CATEGORIES DEFINED BY BS5837:2012.
6. TREE LOCATIONS AS BASED UPON ON SITE OBSERVATIONS AND AVAILABLE AERIAL IMAGERY.
7. PLANS SHOULD BE READ IN CONJUNCTION WITH THE SUPPORTING AECOM ARBORICULTURAL REPORT.
8. THE ORIGINAL OF THIS DRAWING WAS PRODUCED IN COLOUR - A MONOCHROME COPY SHOULD NOT BE RELIED UPON.

KEY

- **EXISTING RETAINED TREE, GROUP OR HEDGE**
- **EXISTING TREE, GROUP OR HEDGE TO BE REMOVED**
- **ROOT PROTECTION AREAS (RPA) OF RETAINED TREES** *(AS DEFINED BY BS 5837:2012)*
- **TREE PROTECTION FENCING**
- **CONSTRUCTION EXCLUSION ZONE** *(TRACKING OF PLANT, MATERIALS STORAGE, EXCAVATION AND ALL OTHER CONSTRUCTION ACTIVITIES ARE EXCLUDED WITHIN THESE AREAS FOR THE PURPOSES OF PROTECTING TREE HEALTH)*
- **CONSTRUCTION WORKING ZONE** *(MANAGED CONSTRUCTION PROCESSES PERMITTED IN ACCORDANCE WITH THE PRINCIPLES SET OUT WITHIN THE ARBORICULTURAL IMPACT ASSESSMENT)*
- **SITE BOUNDARY**

Scale

0 10 20 40 80m

Original Size (A1) 1:1000 @ A1 1:2000 @ A3

FOR DCO APPLICATION	CC / AW	10-02-21	P02
First Issue	CC / AW	29-11-19	P01
Revision Details	By / Check	Date	Suffix

Purpose of issue

DCO APPLICATION

Client

Highways England
Woodlands
Manton Lane
Manton Industrial Estate
Bedford
MK41 7LW

Working on behalf of highways england

Development Consent Order Number

TR010044

Project Title

A428 BLACK CAT TO CAXTON GIBBET IMPROVEMENTS

Drawing Title

TREE PROTECTION PLAN SHEET 54 OF 73

Designed	Drawn	Checked	Approved	Date
CC & TF	CC	TF	AW	10-02-21

Internal Project No. 60541541	Suitability D7
Scale @ A1 1:1000	Zone General

THIS DOCUMENT HAS BEEN PREPARED PURSUANT TO AND SUBJECT TO THE TERMS OF AECOM'S APPOINTMENT BY ITS CLIENT. AECOM ACCEPTS NO LIABILITY FOR ANY USE OF THIS DOCUMENT OTHER THAN BY ITS ORIGINAL CLIENT OR FOLLOWING AECOM'S EXPRESS AGREEMENT TO SUCH USE, AND ONLY FOR THE PURPOSES FOR WHICH IT WAS PREPARED AND PROVIDED.

Drawing Number

Highways England PIN HE551495 | Originator -ACM | Volume -ELS | -GEN_SW_Z_ZZ | Type -DR | Role -AB | Number -0128

Location

Rev P02

Plot Date: 11 February 2021 10:00:27
File Name: C:\USERS\CHRISTOPHER.COUPLAND\DESKTOP\A428 - AECOM DIRECTORY\DESKTOP\A428 - TEMP PROJECT FOLDER\DRAWINGS\HE551495-ACM-ELS-GEN_SW_Z_ZZ-DR-AB-0074 TO 0148

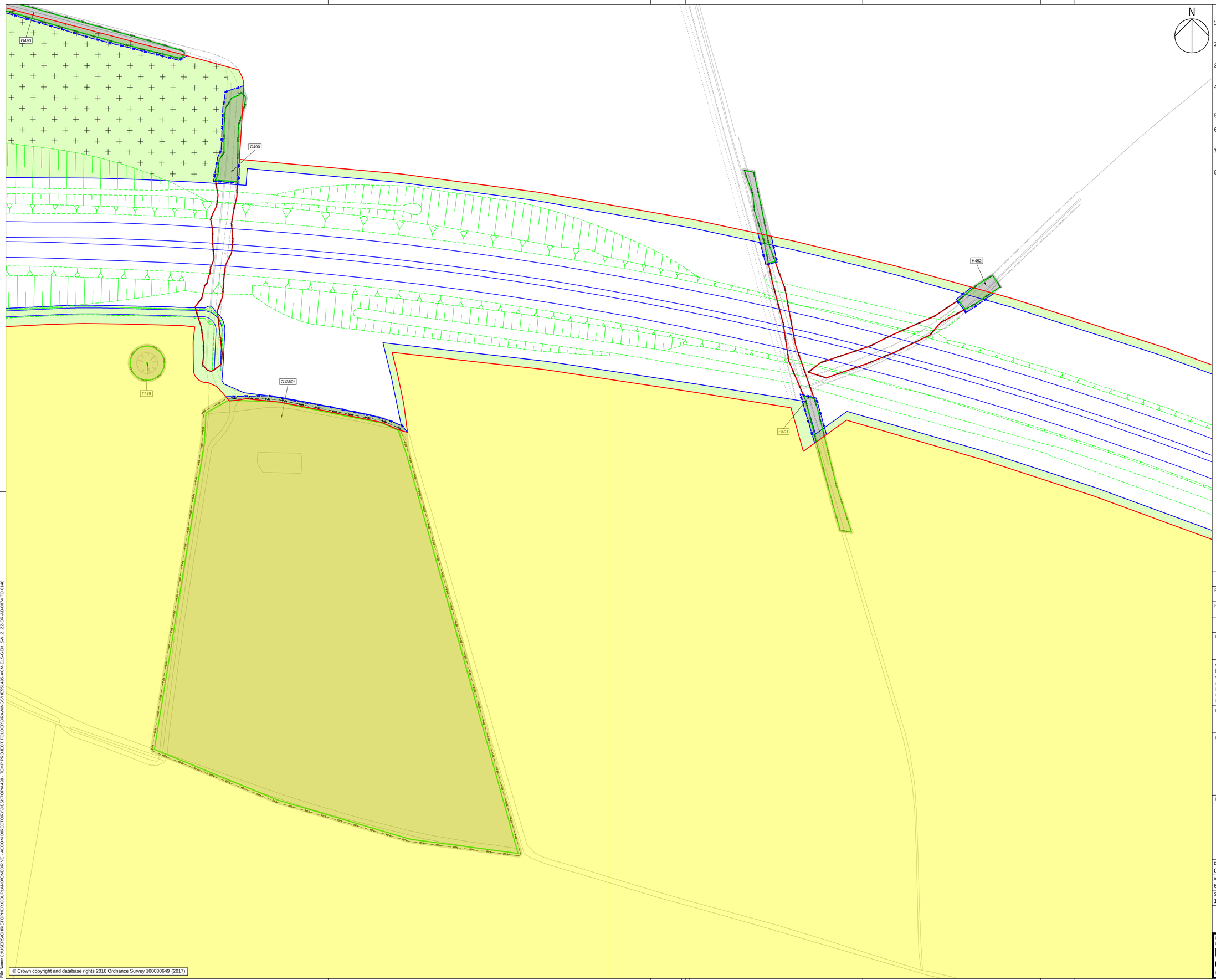

N

NOTES

1. THIS DRAWING IS TO BE READ IN CONJUNCTION WITH ALL OTHER RELEVANT DOCUMENTATION.
2. DO NOT SCALE FROM THIS DRAWING, USE ONLY PRINTED DIMENSIONS.
3. ALL DIMENSIONS, CHAINAGES, LEVELS AND COORDINATES ARE IN METRES UNLESS DEFINED OTHERWISE.
4. THIS DRAWING IS TO BE READ IN CONJUNCTION WITH THE PROJECT HEALTH & SAFETY FILE FOR ANY IDENTIFIED POTENTIAL RISKS.
5. TREE CATEGORIES DEFINED BY BS5837:2012.
6. TREE LOCATIONS AS BASED UPON ON SITE OBSERVATIONS AND AVAILABLE AERIAL IMAGERY.
7. PLANS SHOULD BE READ IN CONJUNCTION WITH THE SUPPORTING AECOM ARBORICULTURAL REPORT.
8. THE ORIGINAL OF THIS DRAWING WAS PRODUCED IN COLOUR - A MONOCHROME COPY SHOULD NOT BE RELIED UPON.

KEY

- **EXISTING RETAINED TREE, GROUP OR HEDGE**
- **EXISTING TREE, GROUP OR HEDGE TO BE REMOVED**
- **ROOT PROTECTION AREAS (RPA) OF RETAINED TREES** *(AS DEFINED BY BS 5837:2012)*
- **TREE PROTECTION FENCING**
- **CONSTRUCTION EXCLUSION ZONE** *(TRACKING OF PLANT, MATERIALS STORAGE, EXCAVATION AND ALL OTHER CONSTRUCTION ACTIVITIES ARE EXCLUDED WITHIN THESE AREAS FOR THE PURPOSES OF PROTECTING TREE HEALTH)*
- **CONSTRUCTION WORKING ZONE** *(MANAGED CONSTRUCTION PROCESSES PERMITTED IN ACCORDANCE WITH THE PRINCIPLES SET OUT WITHIN THE ARBORICULTURAL IMPACT ASSESSMENT)*
- **SITE BOUNDARY**

Scale

0 10 20 40 80m

Original Size (A1) 1:1000 @ A1 1:2000 @ A3

FOR DCO APPLICATION	CC / AW	10-02-21	P02
First Issue	CC / AW	29-11-19	P01
Revision Details	By / Check	Date	Suffix

Purpose of issue

DCO APPLICATION

Client

Highways England
Woodlands
Manton Lane
Manton Industrial Estate
Bedford
MK41 7LW

Working on behalf of highways england

Development Consent Order Number

TR010044

Project Title

A428 BLACK CAT TO CAXTON GIBBET IMPROVEMENTS

Drawing Title

TREE PROTECTION PLAN SHEET 55 OF 73

Designed	Drawn	Checked	Approved	Date
CC & TF	CC	TF	AW	10-02-21

Internal Project No.	Suitability
60541541	D7
Scale @ A1	Zone
1:1000	General

THIS DOCUMENT HAS BEEN PREPARED PURSUANT TO AND SUBJECT TO THE TERMS OF AECOM'S APPOINTMENT BY ITS CLIENT. AECOM ACCEPTS NO LIABILITY FOR ANY USE OF THIS DOCUMENT OTHER THAN BY ITS ORIGINAL CLIENT OR FOLLOWING AECOM'S EXPRESS AGREEMENT TO SUCH USE, AND ONLY FOR THE PURPOSES FOR WHICH IT WAS PREPARED AND PROVIDED.

Drawing Number

Highways England PIN | Originator | Volume

HE551495 -ACM -ELS -

GEN_SW_Z_ZZ -DR -AB -0129

Location | Type | Role | Number

Rev P02

© Crown copyright and database rights 2016 Ordnance Survey 100030649 (2017)

Plot Date: 11 February 2021 10:00:43
File Name: C:\SITES\GB\HESGP\HE551495\COU\PLANDWGS\DRIVE - AECOM DIRECTORY\DESKTOP\A428 - TEMP PROJECT FOLDER\DRAWINGS\HE551495-ACM-ELS-GEN_SW_Z_ZZ-DR-AB-0074 TO 0148

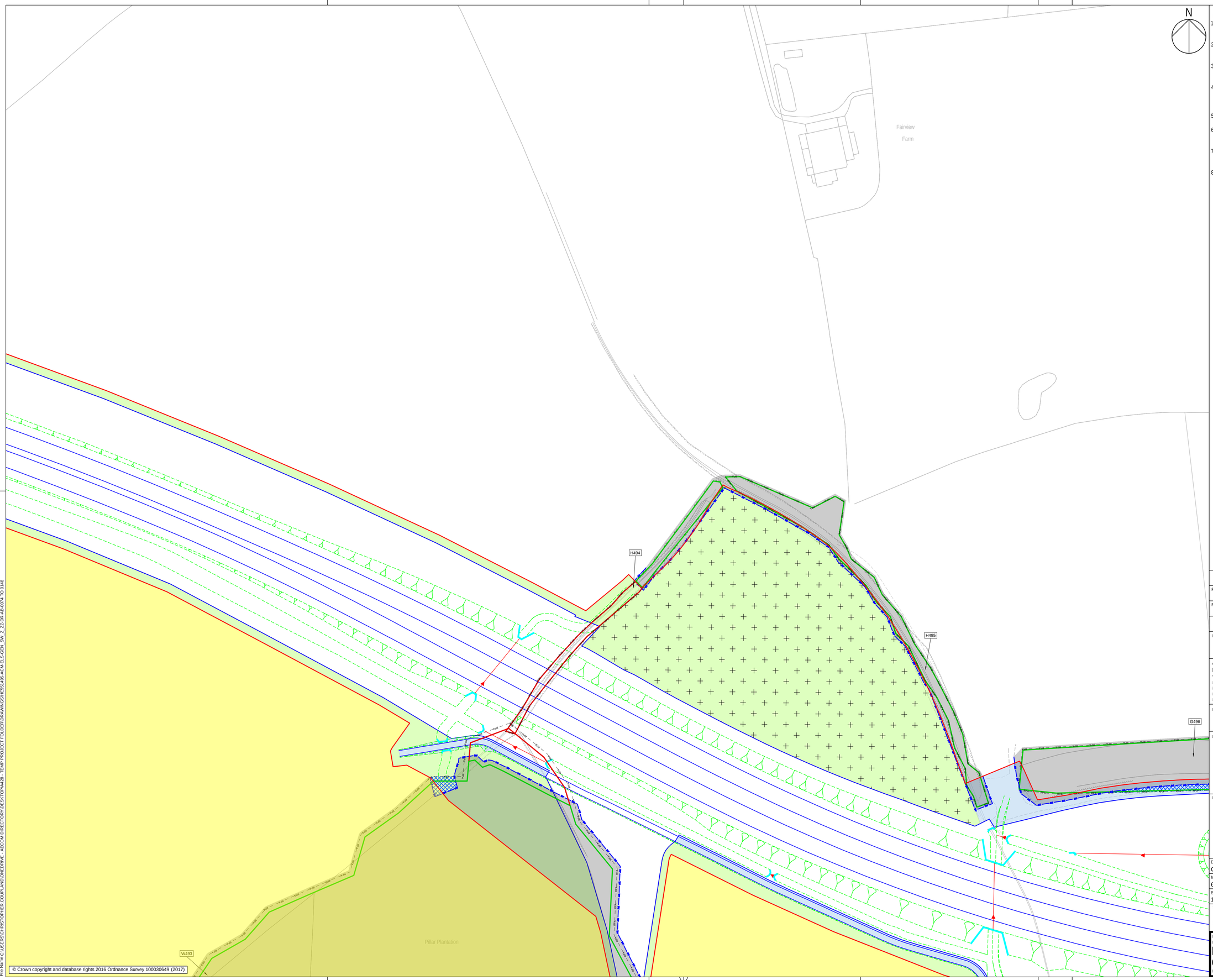

© Crown copyright and database rights 2016 Ordnance Survey 100030649 (2017)

N

NOTES

1. THIS DRAWING IS TO BE READ IN CONJUNCTION WITH ALL OTHER RELEVANT DOCUMENTATION.
2. DO NOT SCALE FROM THIS DRAWING, USE ONLY PRINTED DIMENSIONS.
3. ALL DIMENSIONS, CHAINAGES, LEVELS AND COORDINATES ARE IN METRES UNLESS DEFINED OTHERWISE.
4. THIS DRAWING IS TO BE READ IN CONJUNCTION WITH THE PROJECT HEALTH & SAFETY FILE FOR ANY IDENTIFIED POTENTIAL RISKS.
5. TREE CATEGORIES DEFINED BY BS5837:2012.
6. TREE LOCATIONS AS BASED UPON ON SITE OBSERVATIONS AND AVAILABLE AERIAL IMAGERY.
7. PLANS SHOULD BE READ IN CONJUNCTION WITH THE SUPPORTING AECOM ARBORICULTURAL REPORT.
8. THE ORIGINAL OF THIS DRAWING WAS PRODUCED IN COLOUR - A MONOCHROME COPY SHOULD NOT BE RELIED UPON.

KEY

- **EXISTING RETAINED TREE, GROUP OR HEDGE**
- **EXISTING TREE, GROUP OR HEDGE TO BE REMOVED**
- **ROOT PROTECTION AREAS (RPA) OF RETAINED TREES** *(AS DEFINED BY BS 5837:2012)*
- **TREE PROTECTION FENCING**
- **CONSTRUCTION EXCLUSION ZONE** *(TRACKING OF PLANT, MATERIALS STORAGE, EXCAVATION AND ALL OTHER CONSTRUCTION ACTIVITIES ARE EXCLUDED WITHIN THESE AREAS FOR THE PURPOSES OF PROTECTING TREE HEALTH)*
- **CONSTRUCTION WORKING ZONE** *(MANAGED CONSTRUCTION PROCESSES PERMITTED IN ACCORDANCE WITH THE PRINCIPLES SET OUT WITHIN THE ARBORICULTURAL IMPACT ASSESSMENT)*
- **SITE BOUNDARY**

Scale
0 10 20 40 80m

Original Size (A1) 1:1000 @ A1 1:2000 @ A3

FOR DCO APPLICATION	CC / AW	10-02-21	P02
First Issue	CC / AW	29-11-19	P01
Revision Details	By / Check	Date	Suffix

Purpose of issue

DCO APPLICATION

Client
Highways England
Woodlands
Manton Lane
Manton Industrial Estate
Bedford
MK41 7LW

Working on behalf of highways england

Development Consent Order Number

TR010044

Project Title

A428 BLACK CAT TO CAXTON GIBBET IMPROVEMENTS

Drawing Title

TREE PROTECTION PLAN
SHEET 56 OF 73

Designed	Drawn	Checked	Approved	Date
CC & TF	CC	TF	AW	10-02-21

Internal Project No.	Suitability
60541541	D7
Scale @ A1	Zone
1:1000	General

THIS DOCUMENT HAS BEEN PREPARED PURSUANT TO AND SUBJECT TO THE TERMS OF AECOM'S APPOINTMENT BY ITS CLIENT. AECOM ACCEPTS NO LIABILITY FOR ANY USE OF THIS DOCUMENT OTHER THAN BY ITS ORIGINAL CLIENT OR FOLLOWING AECOM'S EXPRESS AGREEMENT TO SUCH USE, AND ONLY FOR THE PURPOSES FOR WHICH IT WAS PREPARED AND PROVIDED.

Drawing Number
Highways England PIN | Originator | Volume | Location | Type | Role | Number

HE551495 -ACM -ELS - GEN_SW_Z_ZZ -DR -AB -0130

Rev P02

Plot Date: 11 February 2021 10:08:58
File Name: C:\USERS\CHRISTOPHER.COUPLAND\ONEDRIVE - AECOM DIRECTORY\DESKTOP\A428 - TEMP PROJECT FOLDER\DRAWINGS\HE551495-ACM-ELS-GEN_SW_Z_ZZ_DR-AB-0074 TO 0148

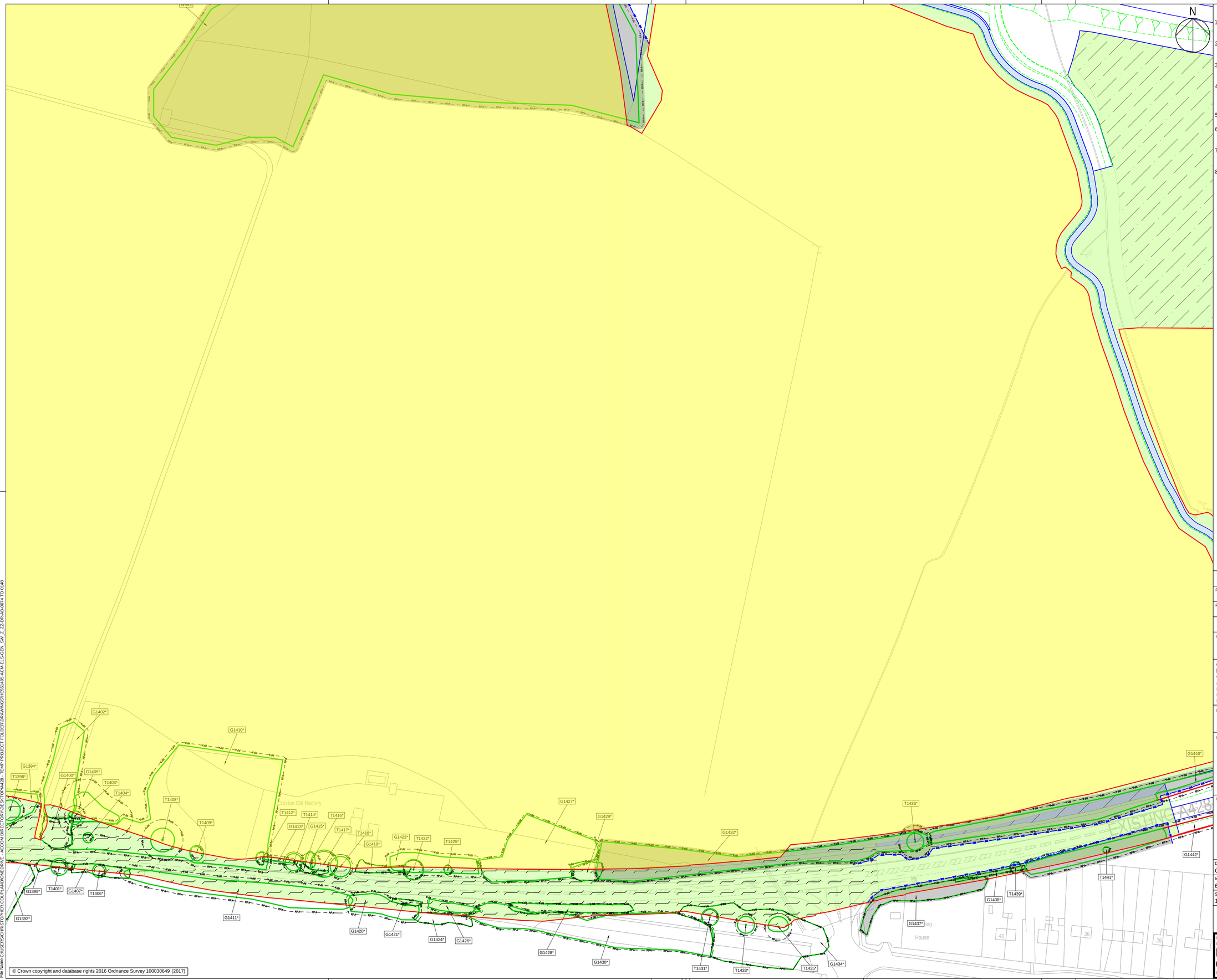

© Crown copyright and database rights 2016 Ordnance Survey 100030649 (2017)

Plot Date: 11 February 2021 10:01:18
File Name C:\USERS\CHRISTOPHER.COUPLAND\ONEDRIVE - AECOM DIRECTORY\DESKTOP\A428 - TEMP PROJECT FOLDER\DRAWINGS\HE551495-ACM-ELS-GEN_SW_Z_ZZ-DR-AB-0074 TO 0148

NOTES

1. THIS DRAWING IS TO BE READ IN CONJUNCTION WITH ALL OTHER RELEVANT DOCUMENTATION.
2. DO NOT SCALE FROM THIS DRAWING, USE ONLY PRINTED DIMENSIONS.
3. ALL DIMENSIONS, CHAINAGES, LEVELS AND COORDINATES ARE IN METRES UNLESS DEFINED OTHERWISE.
4. THIS DRAWING IS TO BE READ IN CONJUNCTION WITH THE PROJECT HEALTH & SAFETY FILE FOR ANY IDENTIFIED POTENTIAL RISKS.
5. TREE CATEGORIES DEFINED BY BS5837:2012.
6. TREE LOCATIONS AS BASED UPON ON SITE OBSERVATIONS AND AVAILABLE AERIAL IMAGERY.
7. PLANS SHOULD BE READ IN CONJUNCTION WITH THE SUPPORTING AECOM ARBORICULTURAL REPORT.
8. THE ORIGINAL OF THIS DRAWING WAS PRODUCED IN COLOUR - A MONOCHROME COPY SHOULD NOT BE RELIED UPON.

KEY

- EXISTING RETAINED TREE, GROUP OR HEDGE
- EXISTING TREE, GROUP OR HEDGE TO BE REMOVED
- ROOT PROTECTION AREAS (RPA) OF RETAINED TREES *(AS DEFINED BY BS 5837:2012)*
- TREE PROTECTION FENCING
- CONSTRUCTION EXCLUSION ZONE *(TRACKING OF PLANT, MATERIALS STORAGE, EXCAVATION AND ALL OTHER CONSTRUCTION ACTIVITIES ARE EXCLUDED WITHIN THESE AREAS FOR THE PURPOSES OF PROTECTING TREE HEALTH)*
- CONSTRUCTION WORKING ZONE *(MANAGED CONSTRUCTION PROCESSES PERMITTED IN ACCORDANCE WITH THE PRINCIPLES SET OUT WITHIN THE ARBORICULTURAL IMPACT ASSESSMENT)*
- SITE BOUNDARY

Scale
0 10 20 40 80m
Original Size (A1) 1:1000 @ A1 1:2000 @ A3

Revision Details	By / Check	Date	Suffix
FOR DCO APPLICATION	CC / AW	10-02-21	P02
First Issue	CC / AW	29-11-19	P01

Purpose of issue
DCO APPLICATION

Client
Highways England
Woodlands
Manton Lane
Manton Industrial Estate
Bedford
MK41 7LW

Working on behalf of highways england

Development Consent Order Number
TR010044

Project Title
A428 BLACK CAT TO CAXTON GIBBET IMPROVEMENTS

Drawing Title
TREE PROTECTION PLAN SHEET 57 OF 73

Designed	Drawn	Checked	Approved	Date
CC & TF	CC	TF	AW	10-02-21

Internal Project No.	Suitability
60541541	D7
Scale @ A1	Zone
1:1000	General

THIS DOCUMENT HAS BEEN PREPARED PURSUANT TO AND SUBJECT TO THE TERMS OF AECOM'S APPOINTMENT BY ITS CLIENT. AECOM ACCEPTS NO LIABILITY FOR ANY USE OF THIS DOCUMENT OTHER THAN BY ITS ORIGINAL CLIENT OR FOLLOWING AECOM'S EXPRESS AGREEMENT TO SUCH USE, AND ONLY FOR THE PURPOSES FOR WHICH IT WAS PREPARED AND PROVIDED.

Drawing Number
Highways England PIN | Originator | Volume
HE551495 -ACM -ELS -
GEN_SW_Z_ZZ -DR -AB -0131
Location | Type | Role | Number

Rev
P02

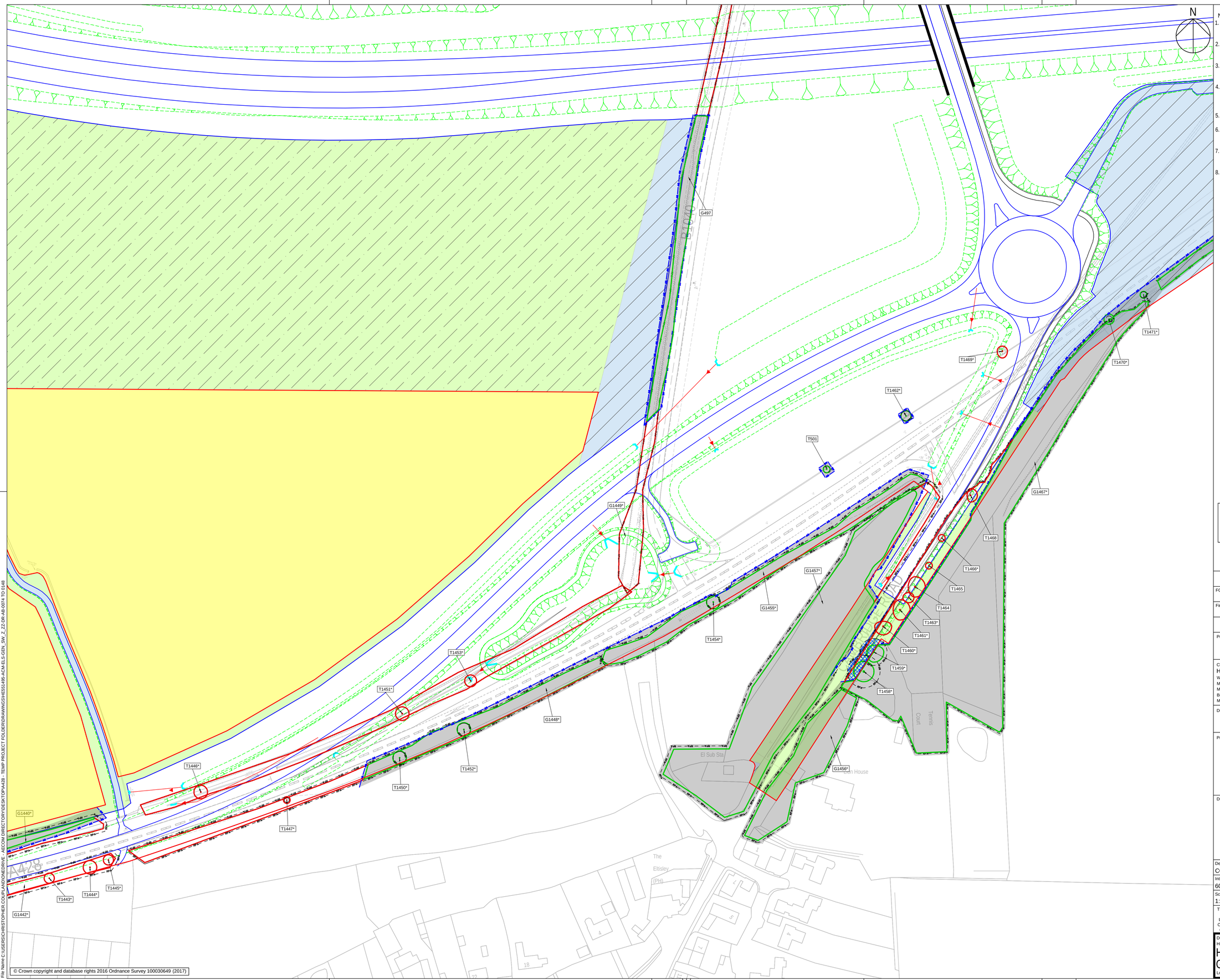

© Crown copyright and database rights 2016 Ordnance Survey 100030649 (2017)

Plot Date: 11 February 2021 10:01:37
File Name: C:\USERS\CHRIS.TOPHER.CONLAN\ONEDRIVE - AECOM\DIRECTORY\DESKTOP\A428 - TEMP PROJECT FOLDER\DRAWINGS\HE551495-ACM-ELS-GEN_SW_Z_ZZ-DR-AB-0074 TO 0148

NOTES

1. THIS DRAWING IS TO BE READ IN CONJUNCTION WITH ALL OTHER RELEVANT DOCUMENTATION.
2. DO NOT SCALE FROM THIS DRAWING, USE ONLY PRINTED DIMENSIONS.
3. ALL DIMENSIONS, CHAINAGES, LEVELS AND COORDINATES ARE IN METRES UNLESS DEFINED OTHERWISE.
4. THIS DRAWING IS TO BE READ IN CONJUNCTION WITH THE PROJECT HEALTH & SAFETY FILE FOR ANY IDENTIFIED POTENTIAL RISKS.
5. TREE CATEGORIES DEFINED BY BS5837:2012.
6. TREE LOCATIONS AS BASED UPON ON SITE OBSERVATIONS AND AVAILABLE AERIAL IMAGERY.
7. PLANS SHOULD BE READ IN CONJUNCTION WITH THE SUPPORTING AECOM ARBORICULTURAL REPORT.
8. THE ORIGINAL OF THIS DRAWING WAS PRODUCED IN COLOUR - A MONOCHROME COPY SHOULD NOT BE RELIED UPON.

KEY

- **EXISTING RETAINED TREE, GROUP OR HEDGE**
- **EXISTING TREE, GROUP OR HEDGE TO BE REMOVED**
- **ROOT PROTECTION AREAS (RPA) OF RETAINED TREES** *(AS DEFINED BY BS 5837:2012)*
- **TREE PROTECTION FENCING**
- **CONSTRUCTION EXCLUSION ZONE** *(TRACKING OF PLANT, MATERIALS STORAGE, EXCAVATION AND ALL OTHER CONSTRUCTION ACTIVITIES ARE EXCLUDED WITHIN THESE AREAS FOR THE PURPOSES OF PROTECTING TREE HEALTH)*
- **CONSTRUCTION WORKING ZONE** *(MANAGED CONSTRUCTION PROCESSES PERMITTED IN ACCORDANCE WITH THE PRINCIPLES SET OUT WITHIN THE ARBORICULTURAL IMPACT ASSESSMENT)*
- **SITE BOUNDARY**

Scale
0 10 20 40 80m
Original Size (A1) 1:1000 @ A1 1:2000 @ A3

FOR DCO APPLICATION	CC / AW	10-02-21	P02
First Issue	CC / AW	29-11-19	P01
Revision Details	By / Check	Date	Suffix

Purpose of issue
DCO APPLICATION

Client
Highways England
Woodlands
Manton Lane
Manton Industrial Estate
Bedford
MK41 7LW

Working on behalf of highways england

Development Consent Order Number
TR010044

Project Title
A428 BLACK CAT TO CAXTON GIBBET IMPROVEMENTS

Drawing Title
TREE PROTECTION PLAN
SHEET 58 OF 73

Designed	Drawn	Checked	Approved	Date
CC & TF	CC	TF	AW	10-02-21

Internal Project No. 60541541	Suitability D7
Scale @ A1 1:1000	Zone General

THIS DOCUMENT HAS BEEN PREPARED PURSUANT TO AND SUBJECT TO THE TERMS OF AECOM'S APPOINTMENT BY ITS CLIENT. AECOM ACCEPTS NO LIABILITY FOR ANY USE OF THIS DOCUMENT OTHER THAN BY ITS ORIGINAL CLIENT OR FOLLOWING AECOM'S EXPRESS AGREEMENT TO SUCH USE, AND ONLY FOR THE PURPOSES FOR WHICH IT WAS PREPARED AND PROVIDED.

Drawing Number
Highways England PIN | Originator | Volume
HE551495 -ACM -ELS -
GEN_SW_Z_ZZ -DR -AB -0132
Location | Type | Role | Number

Rev P02

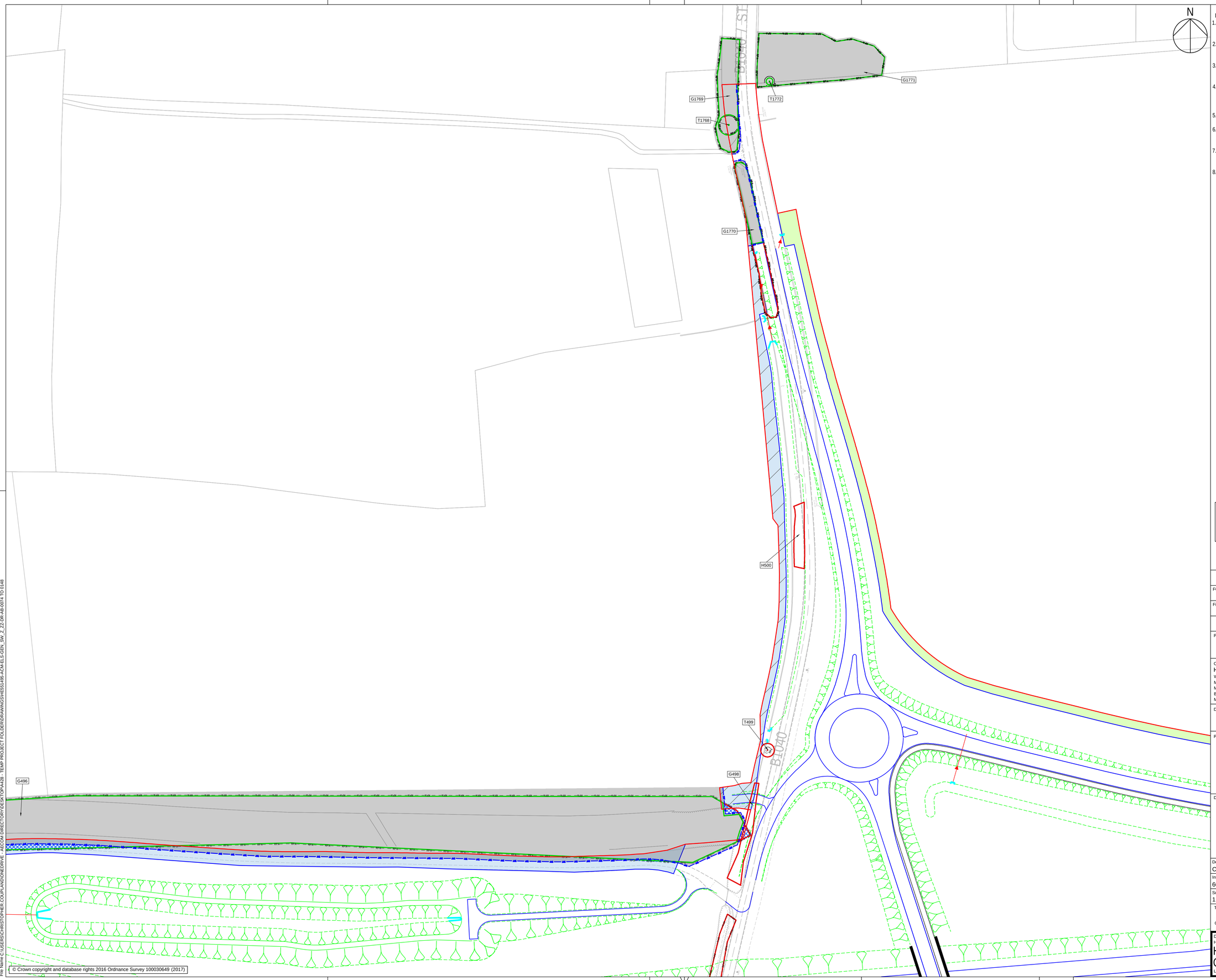

© Crown copyright and database rights 2016 Ordnance Survey 100030649 (2017)

NOTES

1. THIS DRAWING IS TO BE READ IN CONJUNCTION WITH ALL OTHER RELEVANT DOCUMENTATION.
2. DO NOT SCALE FROM THIS DRAWING, USE ONLY PRINTED DIMENSIONS.
3. ALL DIMENSIONS, CHAINAGES, LEVELS AND COORDINATES ARE IN METRES UNLESS DEFINED OTHERWISE.
4. THIS DRAWING IS TO BE READ IN CONJUNCTION WITH THE PROJECT HEALTH & SAFETY FILE FOR ANY IDENTIFIED POTENTIAL RISKS.
5. TREE CATEGORIES DEFINED BY BS5837:2012.
6. TREE LOCATIONS AS BASED UPON ON SITE OBSERVATIONS AND AVAILABLE AERIAL IMAGERY.
7. PLANS SHOULD BE READ IN CONJUNCTION WITH THE SUPPORTING AECOM ARBORICULTURAL REPORT.
8. THE ORIGINAL OF THIS DRAWING WAS PRODUCED IN COLOUR - A MONOCHROME COPY SHOULD NOT BE RELIED UPON.

KEY

- EXISTING RETAINED TREE, GROUP OR HEDGE
- EXISTING TREE, GROUP OR HEDGE TO BE REMOVED
- ROOT PROTECTION AREAS (RPA) OF RETAINED TREES *(AS DEFINED BY BS 5837:2012)*
- TREE PROTECTION FENCING
- CONSTRUCTION EXCLUSION ZONE *(TRACKING OF PLANT, MATERIALS STORAGE, EXCAVATION AND ALL OTHER CONSTRUCTION ACTIVITIES ARE EXCLUDED WITHIN THESE AREAS FOR THE PURPOSES OF PROTECTING TREE HEALTH)*
- CONSTRUCTION WORKING ZONE *(MANAGED CONSTRUCTION PROCESSES PERMITTED IN ACCORDANCE WITH THE PRINCIPLES SET OUT WITHIN THE ARBORICULTURAL IMPACT ASSESSMENT)*
- SITE BOUNDARY

Scale
0 10 20 40 80m
Original Size (A1) 1:1000 @ A1 1:2000 @ A3

Revision Details	By / Check	Date	Suffix
FOR DCO APPLICATION	CC / AW	10-02-21	P02
First Issue	CC / AW	29-11-19	P01

Purpose of issue
DCO APPLICATION

Client
Highways England
Woodlands
Manton Lane
Manton Industrial Estate
Bedford
MK41 7LW

Working on behalf of highways england

Development Consent Order Number
TR010044

Project Title
A428 BLACK CAT TO CAXTON GIBBET IMPROVEMENTS

Drawing Title
TREE PROTECTION PLAN SHEET 59 OF 73

Designed	Drawn	Checked	Approved	Date
CC & TF	CC	TF	AW	10-02-21

Internal Project No.	Suitability
60541541	D7
Scale @ A1	Zone
1:1000	General

THIS DOCUMENT HAS BEEN PREPARED PURSUANT TO AND SUBJECT TO THE TERMS OF AECOM'S APPOINTMENT BY ITS CLIENT. AECOM ACCEPTS NO LIABILITY FOR ANY USE OF THIS DOCUMENT OTHER THAN BY ITS ORIGINAL CLIENT OR FOLLOWING AECOM'S EXPRESS AGREEMENT TO SUCH USE, AND ONLY FOR THE PURPOSES FOR WHICH IT WAS PREPARED AND PROVIDED.

Drawing Number
Highways England PIN | Originator | Volume
HE551495 -ACM -ELS -
GEN_SW_Z_ZZ -DR -AB -0133
Location | Type | Role | Number

Rev
P02

Plot Date: 11 February 2021 10:01:50
File Name: C:\USERS\CHRISTOPHER.COUPLAND\ONEDRIVE - AECOM DIRECTORY\DESKTOP\A428 - TEMP PROJECT FOLDER\DRAWINGS\HE551495-ACM-ELS-GEN_SW_Z_ZZ-DR-AB-0074 TO 0148

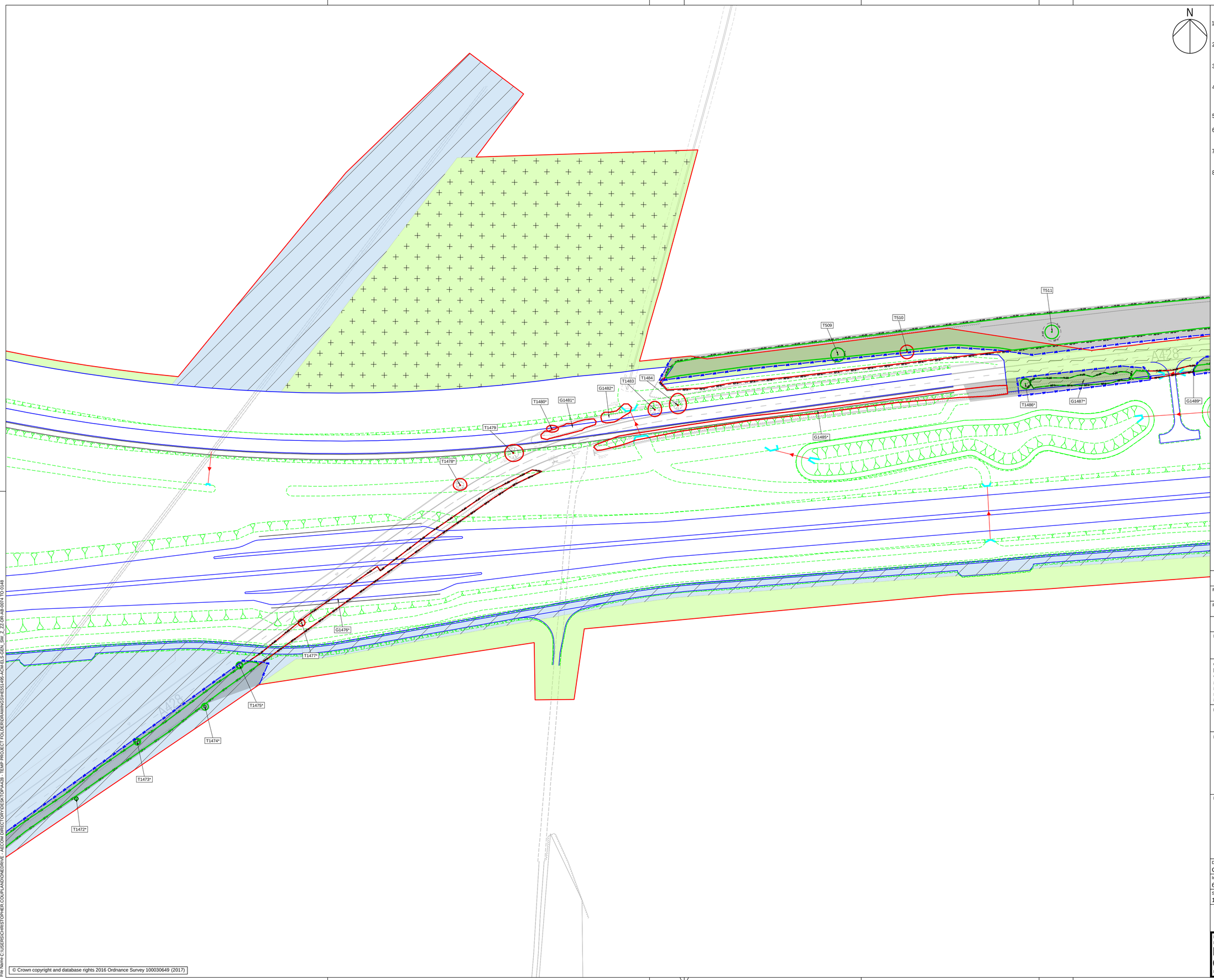

NOTES

1. THIS DRAWING IS TO BE READ IN CONJUNCTION WITH ALL OTHER RELEVANT DOCUMENTATION.
2. DO NOT SCALE FROM THIS DRAWING, USE ONLY PRINTED DIMENSIONS.
3. ALL DIMENSIONS, CHAINAGES, LEVELS AND COORDINATES ARE IN METRES UNLESS DEFINED OTHERWISE.
4. THIS DRAWING IS TO BE READ IN CONJUNCTION WITH THE PROJECT HEALTH & SAFETY FILE FOR ANY IDENTIFIED POTENTIAL RISKS.
5. TREE CATEGORIES DEFINED BY BS5837:2012.
6. TREE LOCATIONS AS BASED UPON ON SITE OBSERVATIONS AND AVAILABLE AERIAL IMAGERY.
7. PLANS SHOULD BE READ IN CONJUNCTION WITH THE SUPPORTING AECOM ARBORICULTURAL REPORT.
8. THE ORIGINAL OF THIS DRAWING WAS PRODUCED IN COLOUR - A MONOCHROME COPY SHOULD NOT BE RELIED UPON.

KEY

- **EXISTING RETAINED TREE, GROUP OR HEDGE**
- **EXISTING TREE, GROUP OR HEDGE TO BE REMOVED**
- **ROOT PROTECTION AREAS (RPA) OF RETAINED TREES** *(AS DEFINED BY BS 5837:2012)*
- **TREE PROTECTION FENCING**
- **CONSTRUCTION EXCLUSION ZONE** *(TRACKING OF PLANT, MATERIALS STORAGE, EXCAVATION AND ALL OTHER CONSTRUCTION ACTIVITIES ARE EXCLUDED WITHIN THESE AREAS FOR THE PURPOSES OF PROTECTING TREE HEALTH)*
- **CONSTRUCTION WORKING ZONE** *(MANAGED CONSTRUCTION PROCESSES PERMITTED IN ACCORDANCE WITH THE PRINCIPLES SET OUT WITHIN THE ARBORICULTURAL IMPACT ASSESSMENT)*
- **SITE BOUNDARY**

Scale

0 10 20 40 80m

Original Size (A1) 1:1000 @ A1 1:2000 @ A3

Revision Details	By / Check	Date	Suffix
FOR DCO APPLICATION	CC / AW	10-02-21	P02
First Issue	CC / AW	29-11-19	P01

Purpose of issue

DCO APPLICATION

Client

Highways England
Woodlands
Manton Lane
Manton Industrial Estate
Bedford
MK41 7LW

Working on behalf of highways england

Development Consent Order Number

TR010044

Project Title

A428 BLACK CAT TO CAXTON GIBBET IMPROVEMENTS

Drawing Title

TREE PROTECTION PLAN SHEET 60 OF 73

Designed	Drawn	Checked	Approved	Date
CC & TF	CC	TF	AW	10-02-21

Internal Project No.	Suitability
60541541	D7
Scale @ A1	Zone
1:1000	General

THIS DOCUMENT HAS BEEN PREPARED PURSUANT TO AND SUBJECT TO THE TERMS OF AECOM'S APPOINTMENT BY ITS CLIENT. AECOM ACCEPTS NO LIABILITY FOR ANY USE OF THIS DOCUMENT OTHER THAN BY ITS ORIGINAL CLIENT OR FOLLOWING AECOM'S EXPRESS AGREEMENT TO SUCH USE, AND ONLY FOR THE PURPOSES FOR WHICH IT WAS PREPARED AND PROVIDED.

Drawing Number

Highways England PIN | Originator | Volume

HE551495 -ACM -ELS -GEN_SW_Z_ZZ -DR -AB -0134

Location | Type | Role | Number

Rev P02

© Crown copyright and database rights 2016 Ordnance Survey 100030649 (2017)

Plot Date: 11 February 2021 10:02:04
File Name: C:\SESIGS\CHESTOP\ERT.COUPLAND\DNEDRIVE - AECOM DIRECTORY\DESKTOP\A428 - TEMP PROJECT FOLDER\DRAWINGS\HE551495-ACM-ELS-GEN_SW_Z_ZZ-DR-AB-0074 TO 0148

NOTES

1. THIS DRAWING IS TO BE READ IN CONJUNCTION WITH ALL OTHER RELEVANT DOCUMENTATION.
2. DO NOT SCALE FROM THIS DRAWING, USE ONLY PRINTED DIMENSIONS.
3. ALL DIMENSIONS, CHAINAGES, LEVELS AND COORDINATES ARE IN METRES UNLESS DEFINED OTHERWISE.
4. THIS DRAWING IS TO BE READ IN CONJUNCTION WITH THE PROJECT HEALTH & SAFETY FILE FOR ANY IDENTIFIED POTENTIAL RISKS.
5. TREE CATEGORIES DEFINED BY BS5837:2012.
6. TREE LOCATIONS AS BASED UPON ON SITE OBSERVATIONS AND AVAILABLE AERIAL IMAGERY.
7. PLANS SHOULD BE READ IN CONJUNCTION WITH THE SUPPORTING AECOM ARBORICULTURAL REPORT.
8. THE ORIGINAL OF THIS DRAWING WAS PRODUCED IN COLOUR - A MONOCHROME COPY SHOULD NOT BE RELIED UPON.

KEY

- EXISTING RETAINED TREE, GROUP OR HEDGE
- EXISTING TREE, GROUP OR HEDGE TO BE REMOVED
- ROOT PROTECTION AREAS (RPA) OF RETAINED TREES *(AS DEFINED BY BS 5837:2012)*
- TREE PROTECTION FENCING
- CONSTRUCTION EXCLUSION ZONE *(TRACKING OF PLANT, MATERIALS STORAGE, EXCAVATION AND ALL OTHER CONSTRUCTION ACTIVITIES ARE EXCLUDED WITHIN THESE AREAS FOR THE PURPOSES OF PROTECTING TREE HEALTH)*
- CONSTRUCTION WORKING ZONE *(MANAGED CONSTRUCTION PROCESSES PERMITTED IN ACCORDANCE WITH THE PRINCIPLES SET OUT WITHIN THE ARBORICULTURAL IMPACT ASSESSMENT)*
- SITE BOUNDARY

Scale
0 10 20 40 80m

Original Size (A1) 1:1000 @ A1 1:2000 @ A3

Revision Details	By / Check	Date	Suffix
FOR DCO APPLICATION	CC / AW	10-02-21	P02
First Issue	CC / AW	29-11-19	P01

Purpose of issue
DCO APPLICATION

Client
Highways England
Woodlands
Manton Lane
Manton Industrial Estate
Bedford
MK41 7LW

Working on behalf of highways england

Development Consent Order Number
TR010044

Project Title
A428 BLACK CAT TO CAXTON GIBBET IMPROVEMENTS

Drawing Title
TREE PROTECTION PLAN SHEET 61 OF 73

Designed	Drawn	Checked	Approved	Date
CC & TF	CC	TF	AW	10-02-21

Internal Project No.	Suitability
60541541	D7
Scale @ A1	Zone
1:1000	General

THIS DOCUMENT HAS BEEN PREPARED PURSUANT TO AND SUBJECT TO THE TERMS OF AECOM'S APPOINTMENT BY ITS CLIENT. AECOM ACCEPTS NO LIABILITY FOR ANY USE OF THIS DOCUMENT OTHER THAN BY ITS ORIGINAL CLIENT OR FOLLOWING AECOM'S EXPRESS AGREEMENT TO SUCH USE, AND ONLY FOR THE PURPOSES FOR WHICH IT WAS PREPARED AND PROVIDED.

Drawing Number
Highways England PIN | Originator | Volume
HE551495 -ACM -ELS -
GEN_SW_Z_ZZ -DR -AB -0135
Location | Type | Role | Number

Rev
P02

© Crown copyright and database rights 2016 Ordnance Survey 100030649 (2017)

Plot Date: 11 February 2021 10:02:18
File Name: C:\USERS\CHRISTOPHER.COUPLAND\ONEDRIVE - AECOM DIRECTORY\DESKTOP\A428 - TEMP PROJECT FOLDER\DRAWINGS\HE551495-ACM-ELS-GEN_SW_Z_ZZ-DR-AB-0074 TO 0148

NOTES

1. THIS DRAWING IS TO BE READ IN CONJUNCTION WITH ALL OTHER RELEVANT DOCUMENTATION.
2. DO NOT SCALE FROM THIS DRAWING, USE ONLY PRINTED DIMENSIONS.
3. ALL DIMENSIONS, CHAINAGES, LEVELS AND COORDINATES ARE IN METRES UNLESS DEFINED OTHERWISE.
4. THIS DRAWING IS TO BE READ IN CONJUNCTION WITH THE PROJECT HEALTH & SAFETY FILE FOR ANY IDENTIFIED POTENTIAL RISKS.
5. TREE CATEGORIES DEFINED BY BS5837:2012.
6. TREE LOCATIONS AS BASED UPON ON SITE OBSERVATIONS AND AVAILABLE AERIAL IMAGERY.
7. PLANS SHOULD BE READ IN CONJUNCTION WITH THE SUPPORTING AECOM ARBORICULTURAL REPORT.
8. THE ORIGINAL OF THIS DRAWING WAS PRODUCED IN COLOUR - A MONOCHROME COPY SHOULD NOT BE RELIED UPON.

KEY

- **EXISTING RETAINED TREE, GROUP OR HEDGE**
- **EXISTING TREE, GROUP OR HEDGE TO BE REMOVED**
- **ROOT PROTECTION AREAS (RPA) OF RETAINED TREES** *(AS DEFINED BY BS 5837:2012)*
- **TREE PROTECTION FENCING**
- **CONSTRUCTION EXCLUSION ZONE** *(TRACKING OF PLANT, MATERIALS STORAGE, EXCAVATION AND ALL OTHER CONSTRUCTION ACTIVITIES ARE EXCLUDED WITHIN THESE AREAS FOR THE PURPOSES OF PROTECTING TREE HEALTH)*
- **CONSTRUCTION WORKING ZONE** *(MANAGED CONSTRUCTION PROCESSES PERMITTED IN ACCORDANCE WITH THE PRINCIPLES SET OUT WITHIN THE ARBORICULTURAL IMPACT ASSESSMENT)*
- **SITE BOUNDARY**

Scale

0 10 20 40 80m

Original Size (A1) 1:1000 @ A1 1:2000 @ A3

FOR DCO APPLICATION	CC / AW	10-02-21	P02
First Issue	CC / AW	29-11-19	P01
Revision Details	By / Check	Date	Suffix

Purpose of issue

DCO APPLICATION

Client

Highways England
Woodlands
Manton Lane
Manton Industrial Estate
Bedford
MK41 7LW

Working on behalf of highways england

Development Consent Order Number

TR010044

Project Title

A428 BLACK CAT TO CAXTON GIBBET IMPROVEMENTS

Drawing Title

TREE PROTECTION PLAN SHEET 62 OF 73

Designed	Drawn	Checked	Approved	Date
CC & TF	CC	TF	AW	10-02-21

Internal Project No. 60541541	Suitability D7
Scale @ A1 1:1000	Zone General

THIS DOCUMENT HAS BEEN PREPARED PURSUANT TO AND SUBJECT TO THE TERMS OF AECOM'S APPOINTMENT BY ITS CLIENT. AECOM ACCEPTS NO LIABILITY FOR ANY USE OF THIS DOCUMENT OTHER THAN BY ITS ORIGINAL CLIENT OR FOLLOWING AECOM'S EXPRESS AGREEMENT TO SUCH USE, AND ONLY FOR THE PURPOSES FOR WHICH IT WAS PREPARED AND PROVIDED.

Drawing Number

Highways England PIN | Originator | Volume

HE551495 -ACM -ELS -

GEN_SW_Z_ZZ -DR -AB -0136

Location | Type | Role | Number

Rev P02

© Crown copyright and database rights 2016 Ordnance Survey 100030649 (2017)

Plot Date: 11 February 2021 10:08:31
File Name: C:\USERS\CHRISTOPHER.COUPLAND\ONEDRIVE - AECOM DIRECTORY\DESKTOP\A428 - TEMP PROJECT FOLDER\DRAWINGS\HE551495-ACM-ELS-GEN_SW_Z_ZZ-DR-AB-0074 TO 0148

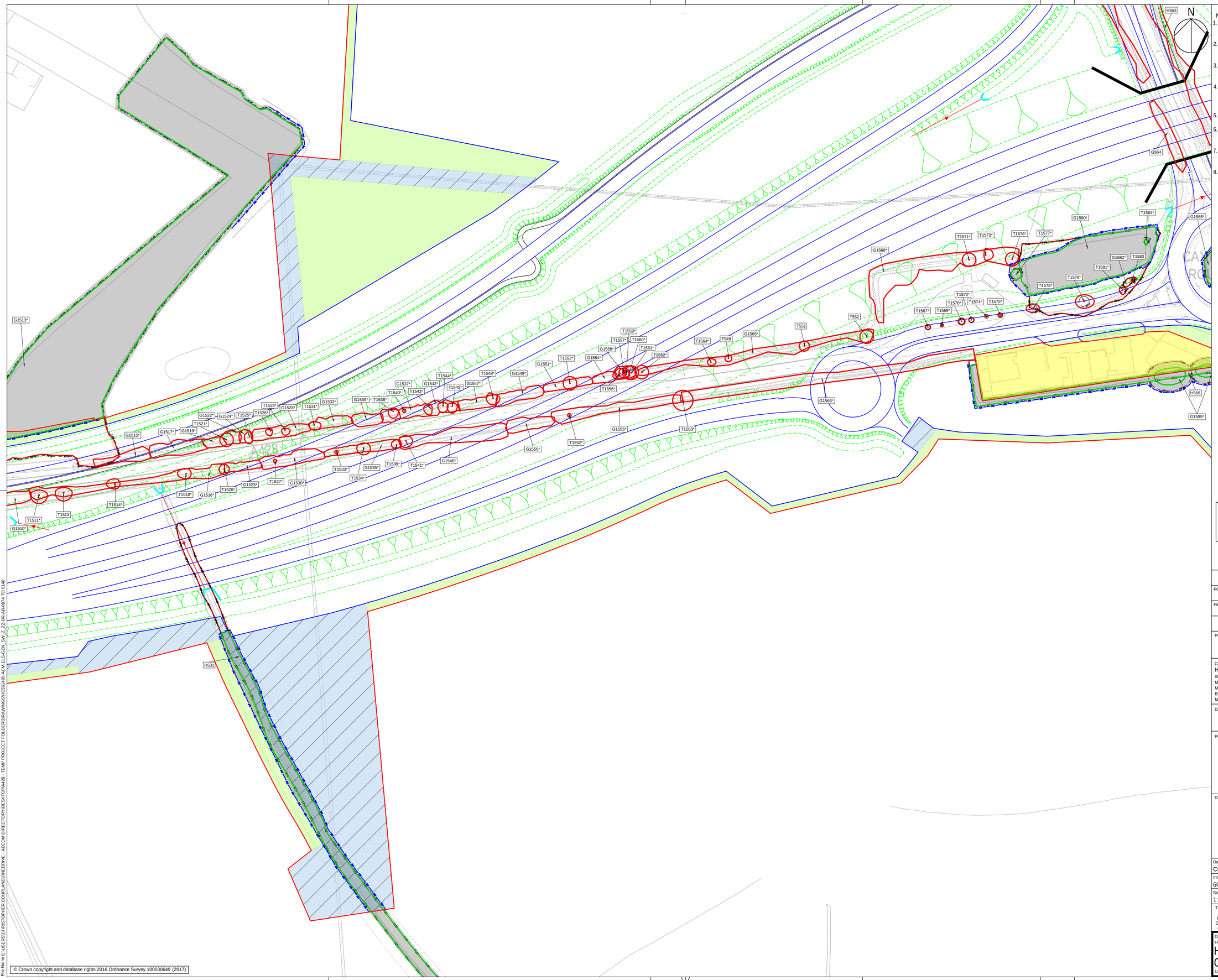

NOTES

1. THIS DRAWING IS TO BE READ IN CONJUNCTION WITH ALL OTHER RELEVANT DOCUMENTATION.
2. DO NOT SCALE FROM THIS DRAWING, USE ONLY PRINTED DIMENSIONS.
3. ALL DIMENSIONS, CHAINAGES, LEVELS AND COORDINATES ARE IN METRES UNLESS DEFINED OTHERWISE.
4. THIS DRAWING IS TO BE READ IN CONJUNCTION WITH THE PROJECT HEALTH & SAFETY FILE FOR ANY IDENTIFIED POTENTIAL RISKS.
5. TREE CATEGORIES DEFINED BY BS5837:2012.
6. TREE LOCATIONS AS BASED UPON ON SITE OBSERVATIONS AND AVAILABLE AERIAL IMAGERY.
7. PLANS SHOULD BE READ IN CONJUNCTION WITH THE SUPPORTING AECOM ARBORICULTURAL REPORT.
8. THE ORIGINAL OF THIS DRAWING WAS PRODUCED IN COLOUR - A MONOCHROME COPY SHOULD NOT BE RELIED UPON.

KEY

- EXISTING RETAINED TREE, GROUP OR HEDGE
- EXISTING TREE, GROUP OR HEDGE TO BE REMOVED
- ROOT PROTECTION AREAS (RPA) OF RETAINED TREES *(AS DEFINED BY BS 5837:2012)*
- TREE PROTECTION FENCING
- CONSTRUCTION EXCLUSION ZONE *(TRACKING OF PLANT, MATERIALS STORAGE, EXCAVATION AND ALL OTHER CONSTRUCTION ACTIVITIES ARE EXCLUDED WITHIN THESE AREAS FOR THE PURPOSES OF PROTECTING TREE HEALTH)*
- CONSTRUCTION WORKING ZONE *(MANAGED CONSTRUCTION PROCESSES PERMITTED IN ACCORDANCE WITH THE PRINCIPLES SET OUT WITHIN THE ARBORICULTURAL IMPACT ASSESSMENT)*
- SITE BOUNDARY

Scale
0 10 20 40 80m
Original Size (A1) 1:1000 @ A1 1:2000 @ A3

FOR DCO APPLICATION	CC / AW	10-02-21	P02
First Issue	CC / AW	29-11-19	P01
Revision Details	By / Check	Date	Suffix

Purpose of issue
DCO APPLICATION

Client
Highways England
Woodlands
Manton Lane
Manton Industrial Estate
Bedford
MK41 7LW

Working on behalf of highways england

Development Consent Order Number
TR010044

Project Title
A428 BLACK CAT TO CAXTON GIBBET IMPROVEMENTS

Drawing Title
TREE PROTECTION PLAN
SHEET 63 OF 73

Designed	Drawn	Checked	Approved	Date
CC & TF	CC	TF	AW	10-02-21

Internal Project No.	Suitability
60541541	D7
Scale @ A1	Zone
1:1000	General

THIS DOCUMENT HAS BEEN PREPARED PURSUANT TO AND SUBJECT TO THE TERMS OF AECOM'S APPOINTMENT BY ITS CLIENT. AECOM ACCEPTS NO LIABILITY FOR ANY USE OF THIS DOCUMENT OTHER THAN BY ITS ORIGINAL CLIENT OR FOLLOWING AECOM'S EXPRESS AGREEMENT TO SUCH USE, AND ONLY FOR THE PURPOSES FOR WHICH IT WAS PREPARED AND PROVIDED.

Drawing Number
Highways England PIN ! Originator ! Volume
HE551495 -ACM -ELS -
GEN_SW_Z_ZZ -DR -AB -0137
Location ! Type ! Role ! Number

Rev
P02

Plot Date: 11 February 2021 10:02:46
File Name: C:\USERS\CHRIS.TOPHER.COUPLAND\DESKTOP\A428 - TEMP PROJECT FOLDER\DRAWINGS\HE551456-ACM-ELS-GEN_SW_Z_ZZ-DR-AB-0074 TO 0148

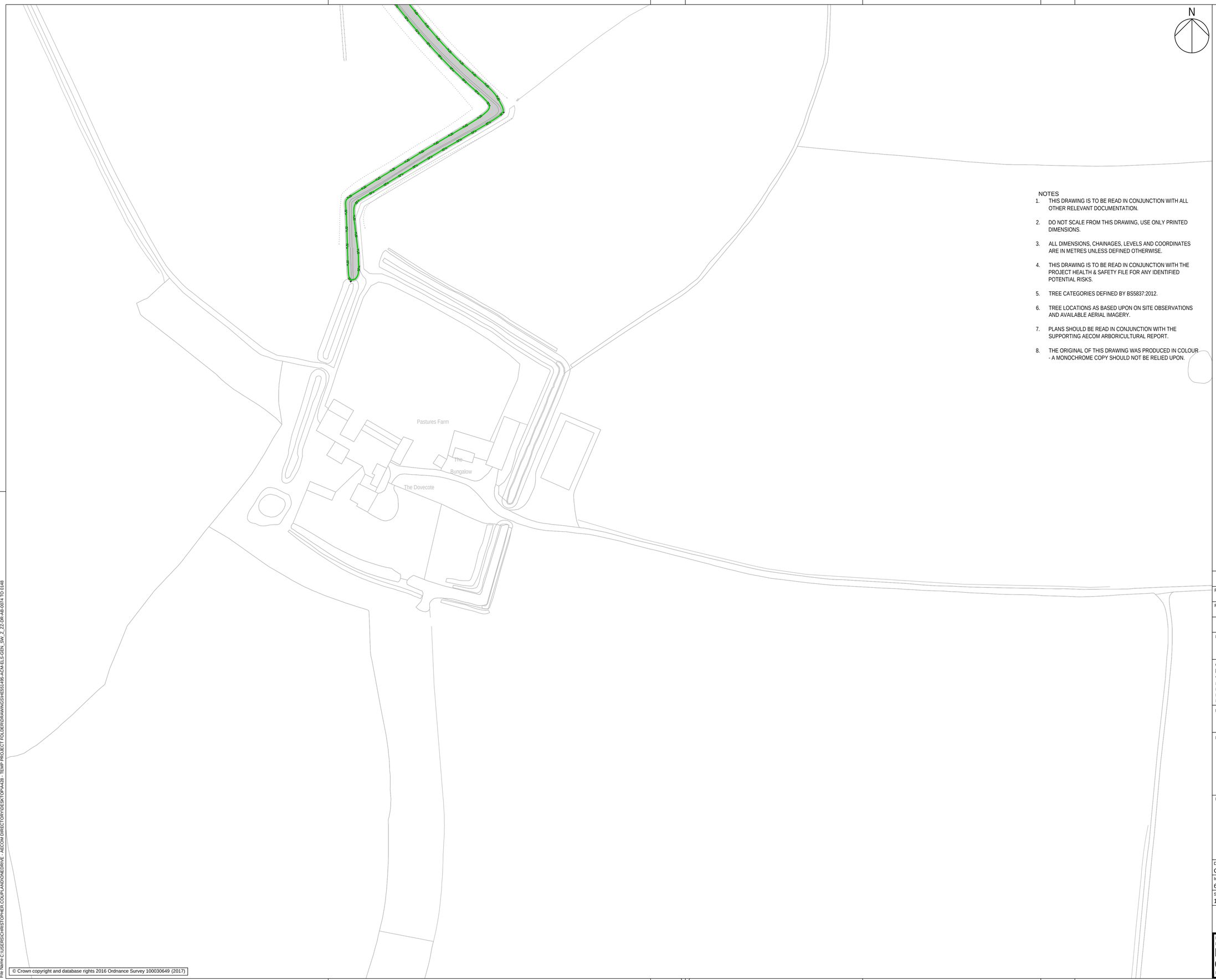

NOTES

1. THIS DRAWING IS TO BE READ IN CONJUNCTION WITH ALL OTHER RELEVANT DOCUMENTATION.
2. DO NOT SCALE FROM THIS DRAWING, USE ONLY PRINTED DIMENSIONS.
3. ALL DIMENSIONS, CHAINAGES, LEVELS AND COORDINATES ARE IN METRES UNLESS DEFINED OTHERWISE.
4. THIS DRAWING IS TO BE READ IN CONJUNCTION WITH THE PROJECT HEALTH & SAFETY FILE FOR ANY IDENTIFIED POTENTIAL RISKS.
5. TREE CATEGORIES DEFINED BY BS5837:2012.
6. TREE LOCATIONS AS BASED UPON ON SITE OBSERVATIONS AND AVAILABLE AERIAL IMAGERY.
7. PLANS SHOULD BE READ IN CONJUNCTION WITH THE SUPPORTING AECOM ARBORICULTURAL REPORT.
8. THE ORIGINAL OF THIS DRAWING WAS PRODUCED IN COLOUR - A MONOCHROME COPY SHOULD NOT BE RELIED UPON.

KEY

- EXISTING RETAINED TREE, GROUP OR HEDGE
- EXISTING TREE, GROUP OR HEDGE TO BE REMOVED
- ROOT PROTECTION AREAS (RPA) OF RETAINED TREES *(AS DEFINED BY BS 5837:2012)*
- TREE PROTECTION FENCING
- CONSTRUCTION EXCLUSION ZONE *(TRACKING OF PLANT, MATERIALS STORAGE, EXCAVATION AND ALL OTHER CONSTRUCTION ACTIVITIES ARE EXCLUDED WITHIN THESE AREAS FOR THE PURPOSES OF PROTECTING TREE HEALTH)*
- CONSTRUCTION WORKING ZONE *(MANAGED CONSTRUCTION PROCESSES PERMITTED IN ACCORDANCE WITH THE PRINCIPLES SET OUT WITHIN THE ARBORICULTURAL IMPACT ASSESSMENT)*
- SITE BOUNDARY

Scale
0 10 20 40 80m
Original Size (A1) 1:1000 @ A1 1:2000 @ A3

Revision Details	By / Check	Date	Suffix
FOR DCO APPLICATION	CC / AW	10-02-21	P02
First Issue	CC / AW	29-11-19	P01

Purpose of issue
DCO APPLICATION

Client
Highways England
Woodlands
Manton Lane
Manton Industrial Estate
Bedford
MK41 7LW

Working on behalf of highways england

Development Consent Order Number
TR010044

Project Title
A428 BLACK CAT TO CAXTON GIBBET IMPROVEMENTS

Drawing Title
TREE PROTECTION PLAN SHEET 64 OF 73

Designed	Drawn	Checked	Approved	Date
CC & TF	CC	TF	AW	10-02-21

Internal Project No.	Suitability
60541541	D7
Scale @ A1	Zone
1:1000	General

THIS DOCUMENT HAS BEEN PREPARED PURSUANT TO AND SUBJECT TO THE TERMS OF AECOM'S APPOINTMENT BY ITS CLIENT. AECOM ACCEPTS NO LIABILITY FOR ANY USE OF THIS DOCUMENT OTHER THAN BY ITS ORIGINAL CLIENT OR FOLLOWING AECOM'S EXPRESS AGREEMENT TO SUCH USE, AND ONLY FOR THE PURPOSES FOR WHICH IT WAS PREPARED AND PROVIDED.

Drawing Number
Highways England PIN | Originator | Volume
HE551495 -ACM -ELS -
GEN_SW_Z_ZZ -DR -AB -0138
Location | Type | Role | Number

Rev
P02

© Crown copyright and database rights 2016 Ordnance Survey 100030649 (2017)

Plot Date: 11 February 2021 10:02:58
File Name: C:\USERS\CHRISTOPHER.COUPLAND\ONEDRIVE - AECOM DIRECTORY\DESKTOP\A428 - TEMP PROJECT FOLDER\DRAWINGS\HE551495-ACM-ELS-GEN_SW_Z_ZZ-DR-AB-0074 TO 0148

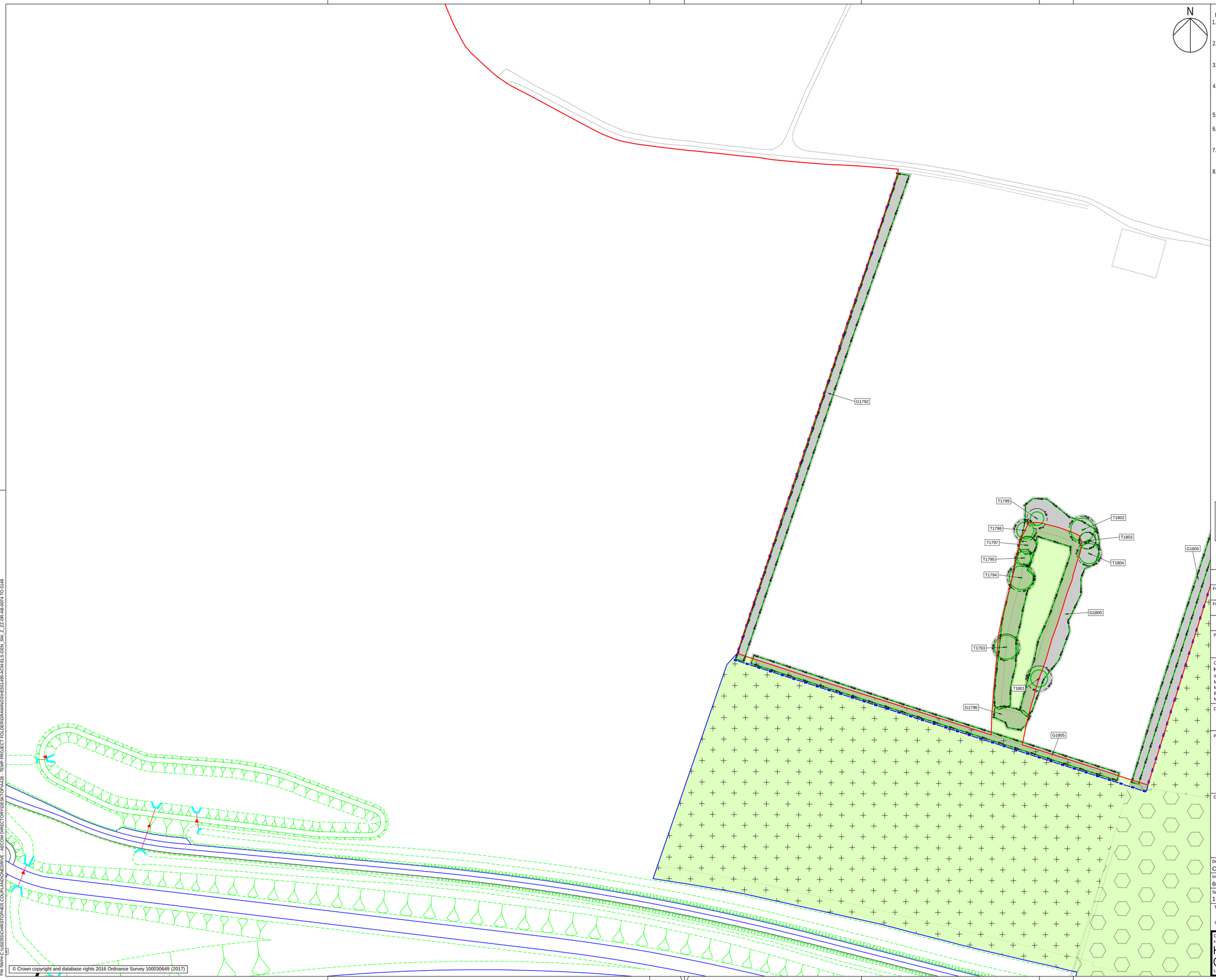

NOTES

1. THIS DRAWING IS TO BE READ IN CONJUNCTION WITH ALL OTHER RELEVANT DOCUMENTATION.
2. DO NOT SCALE FROM THIS DRAWING, USE ONLY PRINTED DIMENSIONS.
3. ALL DIMENSIONS, CHAINAGES, LEVELS AND COORDINATES ARE IN METRES UNLESS DEFINED OTHERWISE.
4. THIS DRAWING IS TO BE READ IN CONJUNCTION WITH THE PROJECT HEALTH & SAFETY FILE FOR ANY IDENTIFIED POTENTIAL RISKS.
5. TREE CATEGORIES DEFINED BY BS5837:2012.
6. TREE LOCATIONS AS BASED UPON ON SITE OBSERVATIONS AND AVAILABLE AERIAL IMAGERY.
7. PLANS SHOULD BE READ IN CONJUNCTION WITH THE SUPPORTING AECOM ARBORICULTURAL REPORT.
8. THE ORIGINAL OF THIS DRAWING WAS PRODUCED IN COLOUR - A MONOCHROME COPY SHOULD NOT BE RELIED UPON.

KEY

- **EXISTING RETAINED TREE, GROUP OR HEDGE**
- **EXISTING TREE, GROUP OR HEDGE TO BE REMOVED**
- **ROOT PROTECTION AREAS (RPA) OF RETAINED TREES** *(AS DEFINED BY BS 5837:2012)*
- **TREE PROTECTION FENCING**
- **CONSTRUCTION EXCLUSION ZONE** *(TRACKING OF PLANT, MATERIALS STORAGE, EXCAVATION AND ALL OTHER CONSTRUCTION ACTIVITIES ARE EXCLUDED WITHIN THESE AREAS FOR THE PURPOSES OF PROTECTING TREE HEALTH)*
- **CONSTRUCTION WORKING ZONE** *(MANAGED CONSTRUCTION PROCESSES PERMITTED IN ACCORDANCE WITH THE PRINCIPLES SET OUT WITHIN THE ARBORICULTURAL IMPACT ASSESSMENT)*
- **SITE BOUNDARY**

Scale
0 10 20 40 80m

Original Size (A1) 1:1000 @ A1 1:2000 @ A3

Revision Details	By / Check	Date	Suffix
FOR DCO APPLICATION	CC / AW	10-02-21	P02
First Issue	CC / AW	29-11-19	P01

Purpose of issue

DCO APPLICATION

Client
Highways England
Woodlands
Manton Lane
Manton Industrial Estate
Bedford
MK41 7LW

Working on behalf of highways england

Development Consent Order Number

TR010044

Project Title

A428 BLACK CAT TO CAXTON GIBBET IMPROVEMENTS

Drawing Title

TREE PROTECTION PLAN SHEET 65 OF 73

Designed	Drawn	Checked	Approved	Date
CC & TF	CC	TF	AW	10-02-21

Internal Project No.	Suitability
60541541	D7
Scale @ A1	Zone
1:1000	General

THIS DOCUMENT HAS BEEN PREPARED PURSUANT TO AND SUBJECT TO THE TERMS OF AECOM'S APPOINTMENT BY ITS CLIENT. AECOM ACCEPTS NO LIABILITY FOR ANY USE OF THIS DOCUMENT OTHER THAN BY ITS ORIGINAL CLIENT OR FOLLOWING AECOM'S EXPRESS AGREEMENT TO SUCH USE, AND ONLY FOR THE PURPOSES FOR WHICH IT WAS PREPARED AND PROVIDED.

Drawing Number

Highways England PIN	Originator	Volume			Rev
HE551495	-ACM	-ELS	-		P02
GEN_SW_Z_ZZ	-DR	-AB	-0139		
Location		Type	Role	Number	

Plot Date: 11 February 2021, 10:09:11
File Name: C:\USERS\CHRISTOPHER.COURLAND\ONEDRIVE - AECOM\DIRECTORY\DESKTOP\A428 - TEMP PROJECT FOLDER\DRAWINGS\HE551495-ACM-ELS-GEN_SW_Z_ZZ-DR-AB-0074 TO 0148

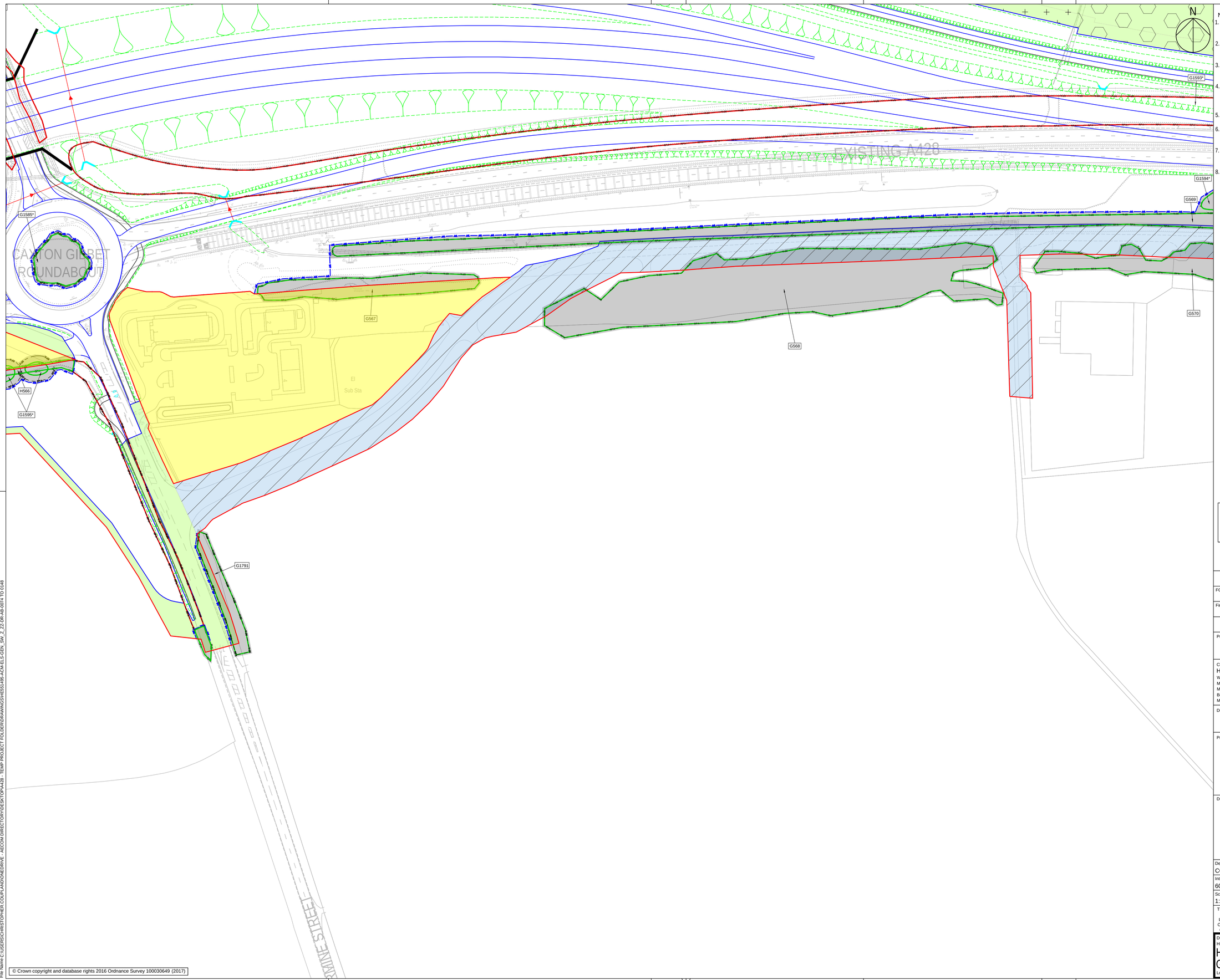

NOTES

1. THIS DRAWING IS TO BE READ IN CONJUNCTION WITH ALL OTHER RELEVANT DOCUMENTATION.
2. DO NOT SCALE FROM THIS DRAWING, USE ONLY PRINTED DIMENSIONS.
3. ALL DIMENSIONS, CHAINAGES, LEVELS AND COORDINATES ARE IN METRES UNLESS DEFINED OTHERWISE.
4. THIS DRAWING IS TO BE READ IN CONJUNCTION WITH THE PROJECT HEALTH & SAFETY FILE FOR ANY IDENTIFIED POTENTIAL RISKS.
5. TREE CATEGORIES DEFINED BY BS5837:2012.
6. TREE LOCATIONS AS BASED UPON ON SITE OBSERVATIONS AND AVAILABLE AERIAL IMAGERY.
7. PLANS SHOULD BE READ IN CONJUNCTION WITH THE SUPPORTING AECOM ARBORICULTURAL REPORT.
8. THE ORIGINAL OF THIS DRAWING WAS PRODUCED IN COLOUR - A MONOCHROME COPY SHOULD NOT BE RELIED UPON.

KEY

- **EXISTING RETAINED TREE, GROUP OR HEDGE**
- **EXISTING TREE, GROUP OR HEDGE TO BE REMOVED**
- **ROOT PROTECTION AREAS (RPA) OF RETAINED TREES** *(AS DEFINED BY BS 5837:2012)*
- **TREE PROTECTION FENCING**
- **CONSTRUCTION EXCLUSION ZONE** *(TRACKING OF PLANT, MATERIALS STORAGE, EXCAVATION AND ALL OTHER CONSTRUCTION ACTIVITIES ARE EXCLUDED WITHIN THESE AREAS FOR THE PURPOSES OF PROTECTING TREE HEALTH)*
- **CONSTRUCTION WORKING ZONE** *(MANAGED CONSTRUCTION PROCESSES PERMITTED IN ACCORDANCE WITH THE PRINCIPLES SET OUT WITHIN THE ARBORICULTURAL IMPACT ASSESSMENT)*
- **SITE BOUNDARY**

Scale
0 10 20 40 80m

Original Size (A1) 1:1000 @ A1 1:2000 @ A3

FOR DCO APPLICATION	CC / AW	10-02-21	P02
First Issue	CC / AW	29-11-19	P01
Revision Details	By / Check	Date	Suffix

Purpose of issue

DCO APPLICATION

Client
Highways England
Woodlands
Manton Lane
Manton Industrial Estate
Bedford
MK41 7LW

Working on behalf of highways england

Development Consent Order Number

TR010044

Project Title

A428 BLACK CAT TO CAXTON GIBBET IMPROVEMENTS

Drawing Title

TREE PROTECTION PLAN
SHEET 66 OF 73

Designed	Drawn	Checked	Approved	Date
CC & TF	CC	TF	AW	10-02-21

Internal Project No. 60541541	Suitability D7
Scale @ A1 1:1000	Zone General

THIS DOCUMENT HAS BEEN PREPARED PURSUANT TO AND SUBJECT TO THE TERMS OF AECOM'S APPOINTMENT BY ITS CLIENT. AECOM ACCEPTS NO LIABILITY FOR ANY USE OF THIS DOCUMENT OTHER THAN BY ITS ORIGINAL CLIENT OR FOLLOWING AECOM'S EXPRESS AGREEMENT TO SUCH USE, AND ONLY FOR THE PURPOSES FOR WHICH IT WAS PREPARED AND PROVIDED.

Drawing Number
Highways England PIN | Originator | Volume | Location | Type | Role | Number
HE551495 -ACM -ELS -GEN_SW_Z_ZZ -DR -AB -0140

Rev P02

© Crown copyright and database rights 2016 Ordnance Survey 100030649 (2017)

Plot Date: 11 February 2021 10:08:24
File Name: C:\USERS\CHRISTOPHER.COUPLAND\ONEDRIVE - AECOM DIRECTORY\DESKTOP\A428 - TEMP PROJECT FOLDER\DRAWINGS\HE551495-ACM-ELS-GEN_SW_Z_ZZ-DR-AB-0074 TO 0148

© Crown copyright and database rights 2016 Ordnance Survey 100030649 (2017)

N

NOTES

1. THIS DRAWING IS TO BE READ IN CONJUNCTION WITH ALL OTHER RELEVANT DOCUMENTATION.
2. DO NOT SCALE FROM THIS DRAWING, USE ONLY PRINTED DIMENSIONS.
3. ALL DIMENSIONS, CHAINAGES, LEVELS AND COORDINATES ARE IN METRES UNLESS DEFINED OTHERWISE.
4. THIS DRAWING IS TO BE READ IN CONJUNCTION WITH THE PROJECT HEALTH & SAFETY FILE FOR ANY IDENTIFIED POTENTIAL RISKS.
5. TREE CATEGORIES DEFINED BY BS5837:2012.
6. TREE LOCATIONS AS BASED UPON ON SITE OBSERVATIONS AND AVAILABLE AERIAL IMAGERY.
7. PLANS SHOULD BE READ IN CONJUNCTION WITH THE SUPPORTING AECOM ARBORICULTURAL REPORT.
8. THE ORIGINAL OF THIS DRAWING WAS PRODUCED IN COLOUR - A MONOCHROME COPY SHOULD NOT BE RELIED UPON.

KEY

- **EXISTING RETAINED TREE, GROUP OR HEDGE**
- **EXISTING TREE, GROUP OR HEDGE TO BE REMOVED**
- **ROOT PROTECTION AREAS (RPA) OF RETAINED TREES** *(AS DEFINED BY BS 5837:2012)*
- **TREE PROTECTION FENCING**
- **CONSTRUCTION EXCLUSION ZONE** *(TRACKING OF PLANT, MATERIALS STORAGE, EXCAVATION AND ALL OTHER CONSTRUCTION ACTIVITIES ARE EXCLUDED WITHIN THESE AREAS FOR THE PURPOSES OF PROTECTING TREE HEALTH)*
- **CONSTRUCTION WORKING ZONE** *(MANAGED CONSTRUCTION PROCESSES PERMITTED IN ACCORDANCE WITH THE PRINCIPLES SET OUT WITHIN THE ARBORICULTURAL IMPACT ASSESSMENT)*
- **SITE BOUNDARY**

Scale
0 10 20 40 80m

Original Size (A1) 1:1000 @ A1 1:2000 @ A3

Revision Details	By / Check	Date	Suffix
FOR DCO APPLICATION	CC / AW	10-02-21	P02
First Issue	CC / AW	29-11-19	P01

Purpose of issue

DCO APPLICATION

Client
Highways England
Woodlands
Manton Lane
Manton Industrial Estate
Bedford
MK41 7LW

Working on behalf of highways england

Development Consent Order Number

TR010044

Project Title

A428 BLACK CAT TO CAXTON GIBBET IMPROVEMENTS

Drawing Title

TREE PROTECTION PLAN
SHEET 67 OF 73

Designed	Drawn	Checked	Approved	Date
CC & TF	CC	TF	AW	10-02-21

Internal Project No.	Suitability
60541541	D7
Scale @ A1	Zone
1:1000	General

THIS DOCUMENT HAS BEEN PREPARED PURSUANT TO AND SUBJECT TO THE TERMS OF AECOM'S APPOINTMENT BY ITS CLIENT. AECOM ACCEPTS NO LIABILITY FOR ANY USE OF THIS DOCUMENT OTHER THAN BY ITS ORIGINAL CLIENT OR FOLLOWING AECOM'S EXPRESS AGREEMENT TO SUCH USE, AND ONLY FOR THE PURPOSES FOR WHICH IT WAS PREPARED AND PROVIDED.

Drawing Number
Highways England PIN | Originator | Volume
HE551495 -ACM -ELS -
GEN_SW_Z_ZZ -DR -AB -0141
Location | Type | Role | Number

Rev P02

Plot Date: 11 February 2021 10:09:37
File Name: C:\USERS\CHRISTOPHER.COUPLAND\ONEDRIVE - AECOM\DIRECTORY\DESKTOP\A428 - TEMP PROJECT FOLDER\DRAWINGS\HE551495-ACM-ELS-GEN_SW_Z_ZZ-DR-AB-0074 TO 0148

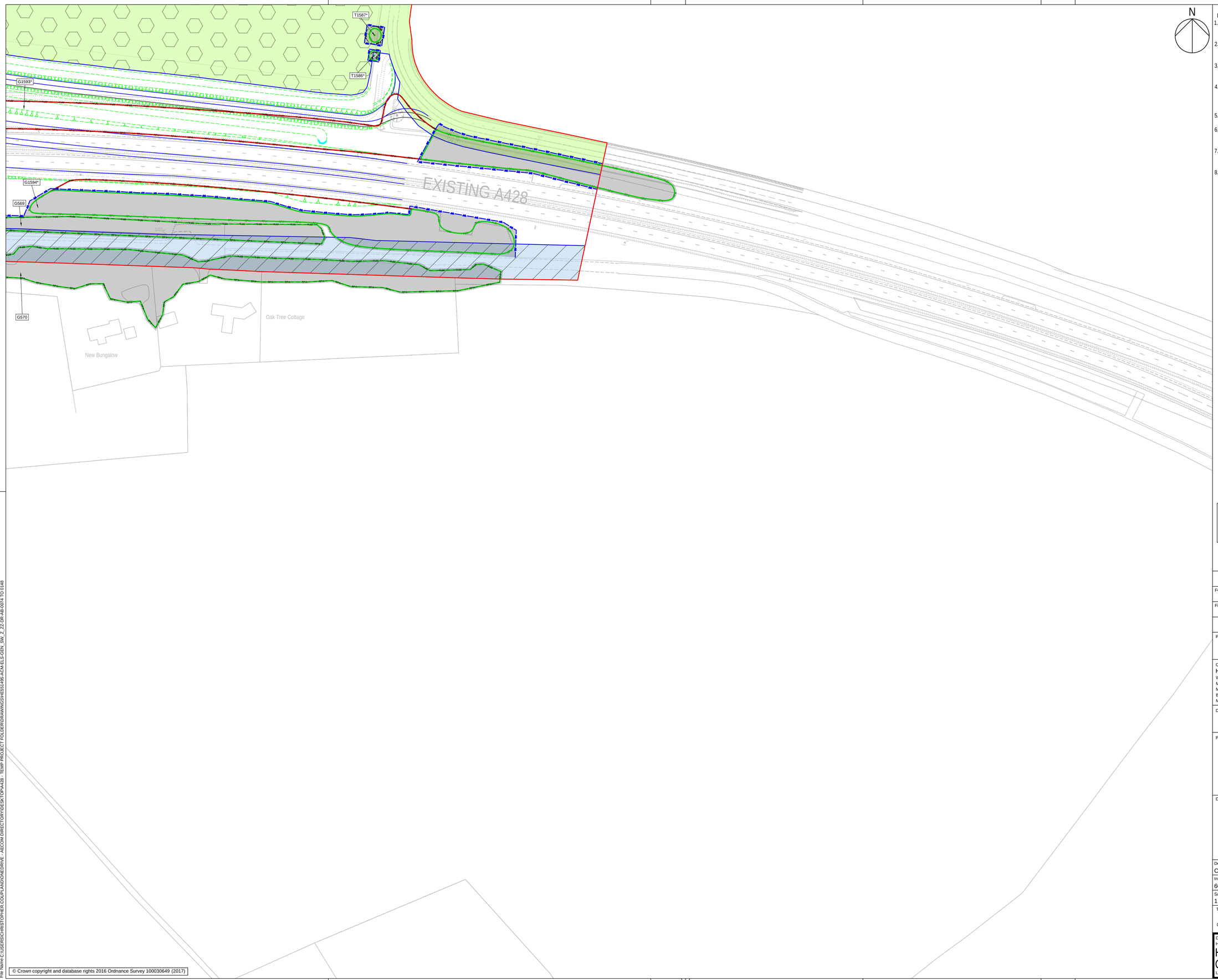

N

NOTES

1. THIS DRAWING IS TO BE READ IN CONJUNCTION WITH ALL OTHER RELEVANT DOCUMENTATION.
2. DO NOT SCALE FROM THIS DRAWING, USE ONLY PRINTED DIMENSIONS.
3. ALL DIMENSIONS, CHAINAGES, LEVELS AND COORDINATES ARE IN METRES UNLESS DEFINED OTHERWISE.
4. THIS DRAWING IS TO BE READ IN CONJUNCTION WITH THE PROJECT HEALTH & SAFETY FILE FOR ANY IDENTIFIED POTENTIAL RISKS.
5. TREE CATEGORIES DEFINED BY BS5837:2012.
6. TREE LOCATIONS AS BASED UPON ON SITE OBSERVATIONS AND AVAILABLE AERIAL IMAGERY.
7. PLANS SHOULD BE READ IN CONJUNCTION WITH THE SUPPORTING AECOM ARBORICULTURAL REPORT.
8. THE ORIGINAL OF THIS DRAWING WAS PRODUCED IN COLOUR - A MONOCHROME COPY SHOULD NOT BE RELIED UPON.

KEY

- **EXISTING RETAINED TREE, GROUP OR HEDGE**
- **EXISTING TREE, GROUP OR HEDGE TO BE REMOVED**
- **ROOT PROTECTION AREAS (RPA) OF RETAINED TREES** *(AS DEFINED BY BS 5837:2012)*
- **TREE PROTECTION FENCING**
- **CONSTRUCTION EXCLUSION ZONE** *(TRACKING OF PLANT, MATERIALS STORAGE, EXCAVATION AND ALL OTHER CONSTRUCTION ACTIVITIES ARE EXCLUDED WITHIN THESE AREAS FOR THE PURPOSES OF PROTECTING TREE HEALTH)*
- **CONSTRUCTION WORKING ZONE** *(MANAGED CONSTRUCTION PROCESSES PERMITTED IN ACCORDANCE WITH THE PRINCIPLES SET OUT WITHIN THE ARBORICULTURAL IMPACT ASSESSMENT)*
- **SITE BOUNDARY**

Scale
0 10 20 40 80m

Original Size (A1) 1:1000 @ A1 1:2000 @ A3

Revision Details	By / Check	Date	Suffix
FOR DCO APPLICATION	CC / AW	10-02-21	P02
First Issue	CC / AW	29-11-19	P01

Purpose of issue

DCO APPLICATION

Client
Highways England
Woodlands
Manton Lane
Manton Industrial Estate
Bedford
MK41 7LW

Working on behalf of highways england

Development Consent Order Number

TR010044

Project Title

A428 BLACK CAT TO CAXTON GIBBET IMPROVEMENTS

Drawing Title

TREE PROTECTION PLAN
SHEET 68 OF 73

Designed	Drawn	Checked	Approved	Date
CC & TF	CC	TF	AW	10-02-21

Internal Project No.	Suitability
60541541	D7
Scale @ A1: 1:1000	Zone: General

THIS DOCUMENT HAS BEEN PREPARED PURSUANT TO AND SUBJECT TO THE TERMS OF AECOM'S APPOINTMENT BY ITS CLIENT. AECOM ACCEPTS NO LIABILITY FOR ANY USE OF THIS DOCUMENT OTHER THAN BY ITS ORIGINAL CLIENT OR FOLLOWING AECOM'S EXPRESS AGREEMENT TO SUCH USE, AND ONLY FOR THE PURPOSES FOR WHICH IT WAS PREPARED AND PROVIDED.

Drawing Number
Highways England PIN | Originator | Volume | Location | Type | Role | Number
HE551495 - ACM - ELS - GEN_SW_Z_ZZ - DR - AB - 0142

Rev: P02

© Crown copyright and database rights 2016 Ordnance Survey 100030649 (2017)

Plot Date: 11 February 2021 10:05:51
File Name: C:\USERS\CHRISTOPHER.COUPLAND\ONEDRIVE - AECOM\DIRECTORY\DESKTOP\A428 - TEMP PROJECT FOLDER\DRAWINGS\HE551495-ACM-ELS-GEN_SW_Z_ZZ-DR-AB-0074 TO 0148

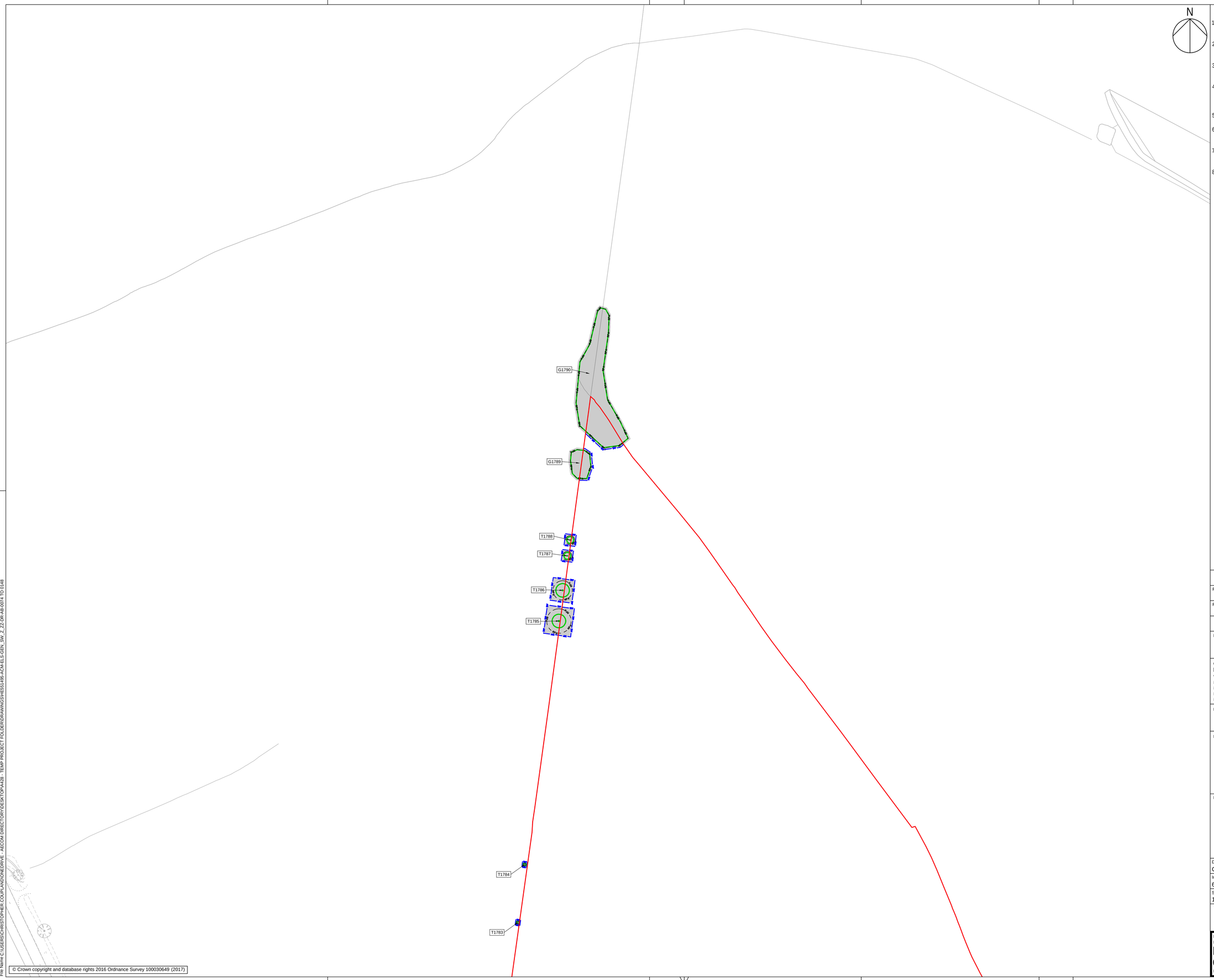

N

NOTES

1. THIS DRAWING IS TO BE READ IN CONJUNCTION WITH ALL OTHER RELEVANT DOCUMENTATION.
2. DO NOT SCALE FROM THIS DRAWING, USE ONLY PRINTED DIMENSIONS.
3. ALL DIMENSIONS, CHAINAGES, LEVELS AND COORDINATES ARE IN METRES UNLESS DEFINED OTHERWISE.
4. THIS DRAWING IS TO BE READ IN CONJUNCTION WITH THE PROJECT HEALTH & SAFETY FILE FOR ANY IDENTIFIED POTENTIAL RISKS.
5. TREE CATEGORIES DEFINED BY BS5837:2012.
6. TREE LOCATIONS AS BASED UPON ON SITE OBSERVATIONS AND AVAILABLE AERIAL IMAGERY.
7. PLANS SHOULD BE READ IN CONJUNCTION WITH THE SUPPORTING AECOM ARBORICULTURAL REPORT.
8. THE ORIGINAL OF THIS DRAWING WAS PRODUCED IN COLOUR - A MONOCHROME COPY SHOULD NOT BE RELIED UPON.

KEY

- **EXISTING RETAINED TREE, GROUP OR HEDGE**
- **EXISTING TREE, GROUP OR HEDGE TO BE REMOVED**
- **ROOT PROTECTION AREAS (RPA) OF RETAINED TREES** *(AS DEFINED BY BS 5837:2012)*
- **TREE PROTECTION FENCING**
- **CONSTRUCTION EXCLUSION ZONE** *(TRACKING OF PLANT, MATERIALS STORAGE, EXCAVATION AND ALL OTHER CONSTRUCTION ACTIVITIES ARE EXCLUDED WITHIN THESE AREAS FOR THE PURPOSES OF PROTECTING TREE HEALTH)*
- **CONSTRUCTION WORKING ZONE** *(MANAGED CONSTRUCTION PROCESSES PERMITTED IN ACCORDANCE WITH THE PRINCIPLES SET OUT WITHIN THE ARBORICULTURAL IMPACT ASSESSMENT)*
- **SITE BOUNDARY**

Scale
0 10 20 40 80m

Original Size (A1) 1:1000 @ A1 1:2000 @ A3

Revision Details	By / Check	Date	Suffix
FOR DCO APPLICATION	CC / AW	10-02-21	P02
First Issue	CC / AW	29-11-19	P01

Purpose of issue

DCO APPLICATION

Client
Highways England
Woodlands
Manton Lane
Manton Industrial Estate
Bedford
MK41 7LW

Working on behalf of highways england

Development Consent Order Number

TR010044

Project Title

A428 BLACK CAT TO CAXTON GIBBET IMPROVEMENTS

Drawing Title

TREE PROTECTION PLAN
SHEET 69 OF 73

Designed	Drawn	Checked	Approved	Date
CC & TF	CC	TF	AW	10-02-21

Internal Project No.	Suitability
60541541	D7
Scale @ A1: 1:1000	Zone: General

THIS DOCUMENT HAS BEEN PREPARED PURSUANT TO AND SUBJECT TO THE TERMS OF AECOM'S APPOINTMENT BY ITS CLIENT. AECOM ACCEPTS NO LIABILITY FOR ANY USE OF THIS DOCUMENT OTHER THAN BY ITS ORIGINAL CLIENT OR FOLLOWING AECOM'S EXPRESS AGREEMENT TO SUCH USE, AND ONLY FOR THE PURPOSES FOR WHICH IT WAS PREPARED AND PROVIDED.

Drawing Number

Highways England PIN	Originator	Volume	Location	Type	Role	Number	Rev
HE551495	-ACM	-ELS	-GEN_SW_Z_ZZ	-DR	-AB	-0143	P02

Plot Date: 11 February 2021 10:01:03
File Name: C:\USERS\CHRISTOPHER.COUPLAND\ONEDRIVE - AECOM\DIRECTORY\DESKTOP\A428 - TEMP PROJECT FOLDER\DRAWINGS\HE551495-ACM-ELS-GEN_SW_Z_ZZ-DR-AB-0074 TO 0148

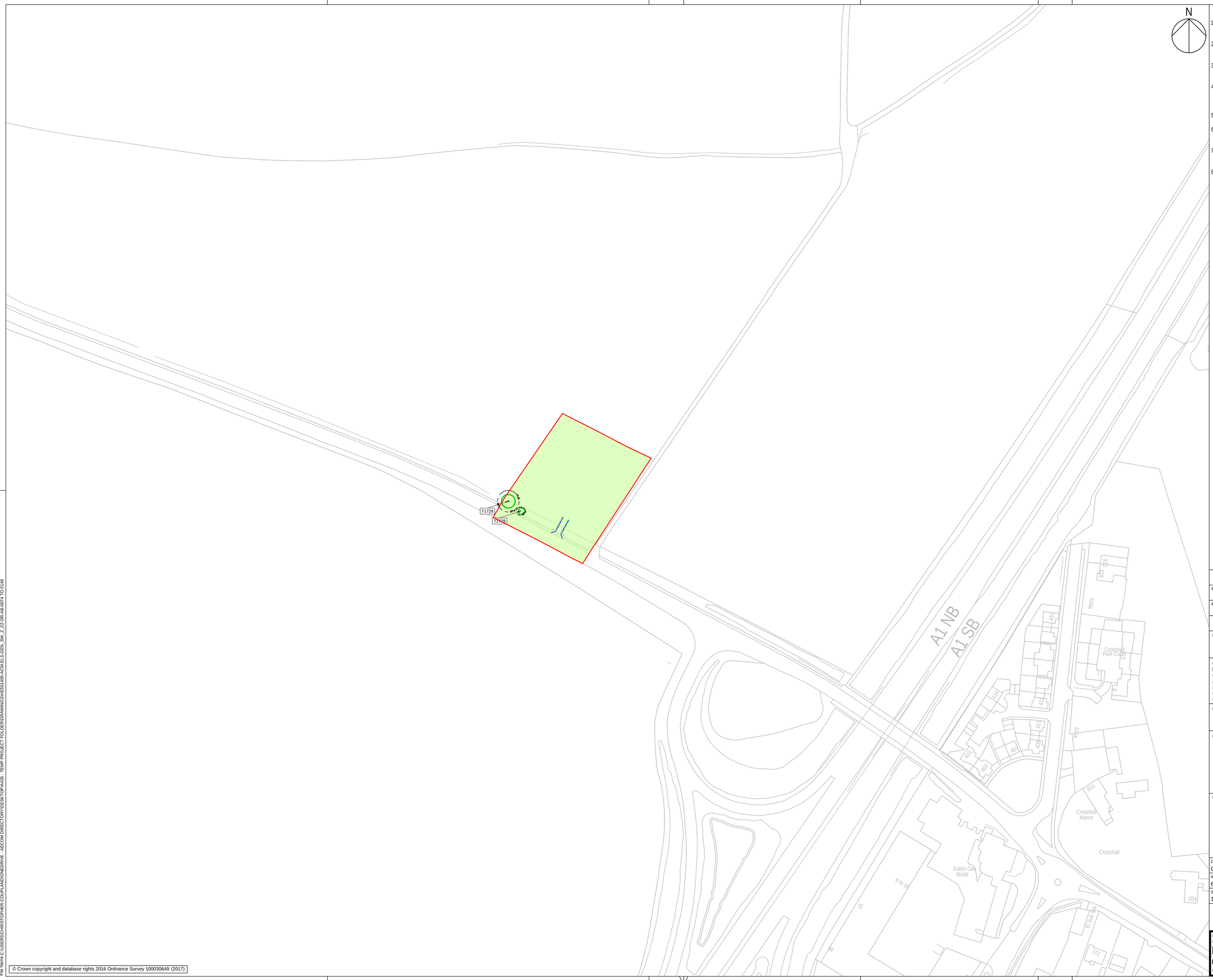

N

NOTES

1. THIS DRAWING IS TO BE READ IN CONJUNCTION WITH ALL OTHER RELEVANT DOCUMENTATION.
2. DO NOT SCALE FROM THIS DRAWING, USE ONLY PRINTED DIMENSIONS.
3. ALL DIMENSIONS, CHAINAGES, LEVELS AND COORDINATES ARE IN METRES UNLESS DEFINED OTHERWISE.
4. THIS DRAWING IS TO BE READ IN CONJUNCTION WITH THE PROJECT HEALTH & SAFETY FILE FOR ANY IDENTIFIED POTENTIAL RISKS.
5. TREE CATEGORIES DEFINED BY BS5837:2012.
6. TREE LOCATIONS AS BASED UPON ON SITE OBSERVATIONS AND AVAILABLE AERIAL IMAGERY.
7. PLANS SHOULD BE READ IN CONJUNCTION WITH THE SUPPORTING AECOM ARBORICULTURAL REPORT.
8. THE ORIGINAL OF THIS DRAWING WAS PRODUCED IN COLOUR - A MONOCHROME COPY SHOULD NOT BE RELIED UPON.

KEY

- **EXISTING RETAINED TREE, GROUP OR HEDGE**
- **EXISTING TREE, GROUP OR HEDGE TO BE REMOVED**
- **ROOT PROTECTION AREAS (RPA) OF RETAINED TREES** *(AS DEFINED BY BS 5837:2012)*
- **TREE PROTECTION FENCING**
- **CONSTRUCTION EXCLUSION ZONE** *(TRACKING OF PLANT, MATERIALS STORAGE, EXCAVATION AND ALL OTHER CONSTRUCTION ACTIVITIES ARE EXCLUDED WITHIN THESE AREAS FOR THE PURPOSES OF PROTECTING TREE HEALTH)*
- **CONSTRUCTION WORKING ZONE** *(MANAGED CONSTRUCTION PROCESSES PERMITTED IN ACCORDANCE WITH THE PRINCIPLES SET OUT WITHIN THE ARBORICULTURAL IMPACT ASSESSMENT)*
- **SITE BOUNDARY**

Scale
0 10 20 40 80m

Original Size (A1) 1:1000 @ A1 1:2000 @ A3

Revision Details	By / Check	Date	Suffix
FOR DCO APPLICATION	CC / AW	10-02-21	P02
First Issue	CC / AW	29-11-19	P01

Purpose of issue

DCO APPLICATION

Client
Highways England
Woodlands
Manton Lane
Manton Industrial Estate
Bedford
MK41 7LW

Working on behalf of highways england

Development Consent Order Number

TR010044

Project Title

A428 BLACK CAT TO CAXTON GIBBET IMPROVEMENTS

Drawing Title

TREE PROTECTION PLAN SHEET 70 OF 73

Designed	Drawn	Checked	Approved	Date
CC & TF	CC	TF	AW	10-02-21

Internal Project No.	Suitability
60541541	D7
Scale @ A1	Zone
1:1000	General

THIS DOCUMENT HAS BEEN PREPARED PURSUANT TO AND SUBJECT TO THE TERMS OF AECOM'S APPOINTMENT BY ITS CLIENT. AECOM ACCEPTS NO LIABILITY FOR ANY USE OF THIS DOCUMENT OTHER THAN BY ITS ORIGINAL CLIENT OR FOLLOWING AECOM'S EXPRESS AGREEMENT TO SUCH USE, AND ONLY FOR THE PURPOSES FOR WHICH IT WAS PREPARED AND PROVIDED.

Drawing Number

Highways England PIN	Originator	Volume	Location	Type	Role	Number	Rev
HE551495	-ACM	-ELS	GEN_SW_Z_ZZ	-DR	-AB	-0144	P02

© Crown copyright and database rights 2016 Ordnance Survey 100030649 (2017)

Plot Date: 11 February 2021 10:04:15
File Name: C:\USERS\CHRISTOPHER.COUPLAND\DESKTOP\A428 - TEMP PROJECT FOLDER\DRAWINGS\HE551495-ACM-ELS-GEN_SW_Z_ZZ-DR-AB-0074 TO 0148

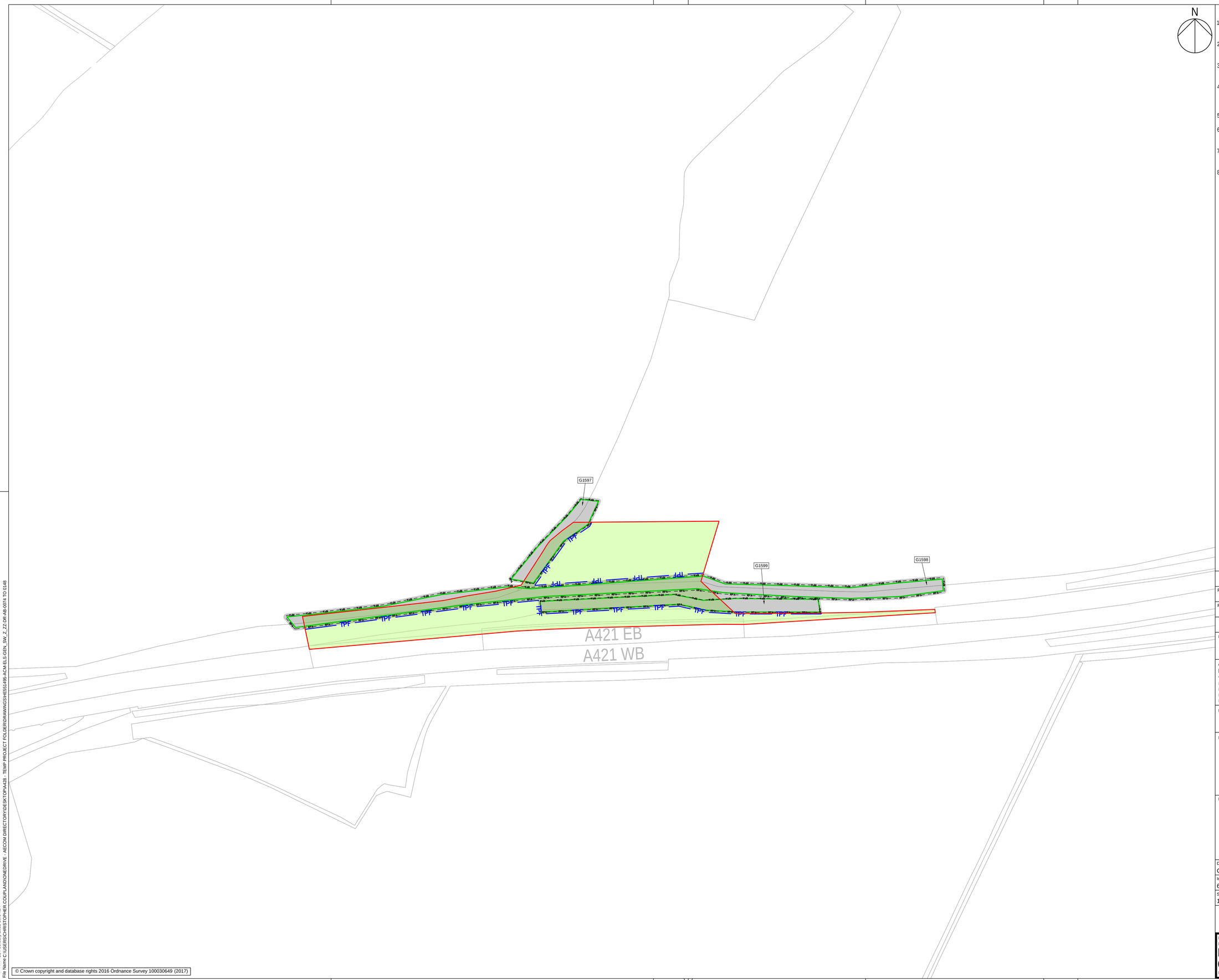

© Crown copyright and database rights 2016 Ordnance Survey 100030649 (2017)

Plot Date: 11 February 2021 10:09:24
File Name: C:\USERS\CHRISTOPHER.COUPLAND\ONEDRIVE - AECOM\DIRECTORY\DESKTOP\A428 - TEMP PROJECT FOLDER\DRAWINGS\HE551495-ACM-ELS-GEN_SW_Z_ZZ-DR-AB-0074 TO 0148

N

NOTES

1. THIS DRAWING IS TO BE READ IN CONJUNCTION WITH ALL OTHER RELEVANT DOCUMENTATION.
2. DO NOT SCALE FROM THIS DRAWING, USE ONLY PRINTED DIMENSIONS.
3. ALL DIMENSIONS, CHAINAGES, LEVELS AND COORDINATES ARE IN METRES UNLESS DEFINED OTHERWISE.
4. THIS DRAWING IS TO BE READ IN CONJUNCTION WITH THE PROJECT HEALTH & SAFETY FILE FOR ANY IDENTIFIED POTENTIAL RISKS.
5. TREE CATEGORIES DEFINED BY BS5837:2012.
6. TREE LOCATIONS AS BASED UPON ON SITE OBSERVATIONS AND AVAILABLE AERIAL IMAGERY.
7. PLANS SHOULD BE READ IN CONJUNCTION WITH THE SUPPORTING AECOM ARBORICULTURAL REPORT.
8. THE ORIGINAL OF THIS DRAWING WAS PRODUCED IN COLOUR - A MONOCHROME COPY SHOULD NOT BE RELIED UPON.

KEY

- **EXISTING RETAINED TREE, GROUP OR HEDGE**
- **EXISTING TREE, GROUP OR HEDGE TO BE REMOVED**
- **ROOT PROTECTION AREAS (RPA) OF RETAINED TREES** *(AS DEFINED BY BS 5837:2012)*
- **TREE PROTECTION FENCING**
- **CONSTRUCTION EXCLUSION ZONE** *(TRACKING OF PLANT, MATERIALS STORAGE, EXCAVATION AND ALL OTHER CONSTRUCTION ACTIVITIES ARE EXCLUDED WITHIN THESE AREAS FOR THE PURPOSES OF PROTECTING TREE HEALTH)*
- **CONSTRUCTION WORKING ZONE** *(MANAGED CONSTRUCTION PROCESSES PERMITTED IN ACCORDANCE WITH THE PRINCIPLES SET OUT WITHIN THE ARBORICULTURAL IMPACT ASSESSMENT)*
- **SITE BOUNDARY**

Scale
0 10 20 40 80m

Original Size (A1) 1:1000 @ A1 1:2000 @ A3

Revision Details	By / Check	Date	Suffix
FOR DCO APPLICATION	CC / AW	10-02-21	P02
First Issue	CC / AW	29-11-19	P01

Purpose of issue

DCO APPLICATION

Client
Highways England
Woodlands
Manton Lane
Manton Industrial Estate
Bedford
MK41 7LW

Working on behalf of highways england

Development Consent Order Number

TR010044

Project Title

A428 BLACK CAT TO CAXTON GIBBET IMPROVEMENTS

Drawing Title

TREE PROTECTION PLAN SHEET 71 OF 73

Designed	Drawn	Checked	Approved	Date
CC & TF	CC	TF	AW	10-02-21

Internal Project No.	Suitability
60541541	D7
Scale @ A1	Zone
1:1000	General

THIS DOCUMENT HAS BEEN PREPARED PURSUANT TO AND SUBJECT TO THE TERMS OF AECOM'S APPOINTMENT BY ITS CLIENT. AECOM ACCEPTS NO LIABILITY FOR ANY USE OF THIS DOCUMENT OTHER THAN BY ITS ORIGINAL CLIENT OR FOLLOWING AECOM'S EXPRESS AGREEMENT TO SUCH USE, AND ONLY FOR THE PURPOSES FOR WHICH IT WAS PREPARED AND PROVIDED.

Drawing Number

Highways England PIN	Originator	Volume			Rev
HE551495	-ACM	-ELS	-		P02
GEN_SW_Z_ZZ	-DR	-AB	-0145		
Location		Type	Role	Number	

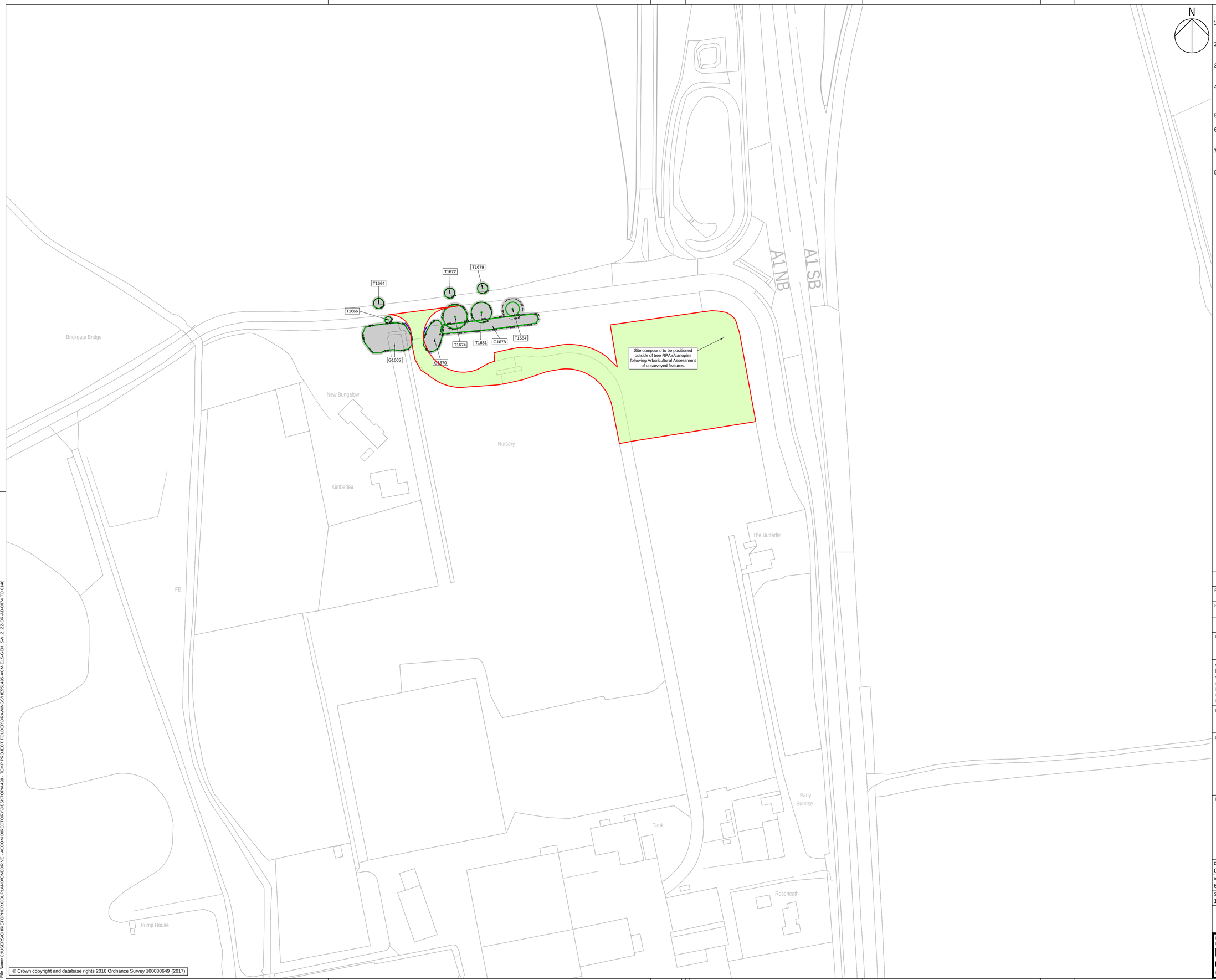

© Crown copyright and database rights 2016 Ordnance Survey 100030649 (2017)

NOTES

1. THIS DRAWING IS TO BE READ IN CONJUNCTION WITH ALL OTHER RELEVANT DOCUMENTATION.
2. DO NOT SCALE FROM THIS DRAWING, USE ONLY PRINTED DIMENSIONS.
3. ALL DIMENSIONS, CHAINAGES, LEVELS AND COORDINATES ARE IN METRES UNLESS DEFINED OTHERWISE.
4. THIS DRAWING IS TO BE READ IN CONJUNCTION WITH THE PROJECT HEALTH & SAFETY FILE FOR ANY IDENTIFIED POTENTIAL RISKS.
5. TREE CATEGORIES DEFINED BY BS5837:2012.
6. TREE LOCATIONS AS BASED UPON ON SITE OBSERVATIONS AND AVAILABLE AERIAL IMAGERY.
7. PLANS SHOULD BE READ IN CONJUNCTION WITH THE SUPPORTING AECOM ARBORICULTURAL REPORT.
8. THE ORIGINAL OF THIS DRAWING WAS PRODUCED IN COLOUR - A MONOCHROME COPY SHOULD NOT BE RELIED UPON.

KEY

- EXISTING RETAINED TREE, GROUP OR HEDGE
- EXISTING TREE, GROUP OR HEDGE TO BE REMOVED
- ROOT PROTECTION AREAS (RPA) OF RETAINED TREES *(AS DEFINED BY BS 5837:2012)*
- TREE PROTECTION FENCING
- CONSTRUCTION EXCLUSION ZONE *(TRACKING OF PLANT, MATERIALS STORAGE, EXCAVATION AND ALL OTHER CONSTRUCTION ACTIVITIES ARE EXCLUDED WITHIN THESE AREAS FOR THE PURPOSES OF PROTECTING TREE HEALTH)*
- CONSTRUCTION WORKING ZONE *(MANAGED CONSTRUCTION PROCESSES PERMITTED IN ACCORDANCE WITH THE PRINCIPLES SET OUT WITHIN THE ARBORICULTURAL IMPACT ASSESSMENT)*
- SITE BOUNDARY

Scale
0 10 20 40 80m
Original Size (A1) 1:1000 @ A1 1:2000 @ A3

Revision Details	By / Check	Date	Suffix
FOR DCO APPLICATION	CC / AW	10-02-21	P02
First Issue	CC / AW	29-11-19	P01

Purpose of issue
DCO APPLICATION

Client
Highways England
Woodlands
Manton Lane
Manton Industrial Estate
Bedford
MK41 7LW

Working on behalf of highways england

Development Consent Order Number
TR010044

Project Title
A428 BLACK CAT TO CAXTON GIBBET IMPROVEMENTS

Drawing Title
TREE PROTECTION PLAN SHEET 72 OF 73

Designed	Drawn	Checked	Approved	Date
CC & TF	CC	TF	AW	10-02-21

Internal Project No.	Suitability
60541541	D7
Scale @ A1	Zone
1:1000	General

THIS DOCUMENT HAS BEEN PREPARED PURSUANT TO AND SUBJECT TO THE TERMS OF AECOM'S APPOINTMENT BY ITS CLIENT. AECOM ACCEPTS NO LIABILITY FOR ANY USE OF THIS DOCUMENT OTHER THAN BY ITS ORIGINAL CLIENT OR FOLLOWING AECOM'S EXPRESS AGREEMENT TO SUCH USE, AND ONLY FOR THE PURPOSES FOR WHICH IT WAS PREPARED AND PROVIDED.

Drawing Number
Highways England PIN | Originator | Volume
HE551495 -ACM -ELS -
GEN_SW_Z_ZZ -DR -AB -0146
Location | Type | Role | Number

Rev
P02

Plot Date : 11 February 2021 10:04:33
File Name: C:\USERS\CHRISTOPHER.COUPLAND\ONEDRIVE - AECOM DIRECTORY\DESKTOP\A428 - TEMP PROJECT FOLDER\DRAWINGS\HE551495-ACM-ELS-GEN_SW_Z_ZZ-DR-AB-0074 TO 0148

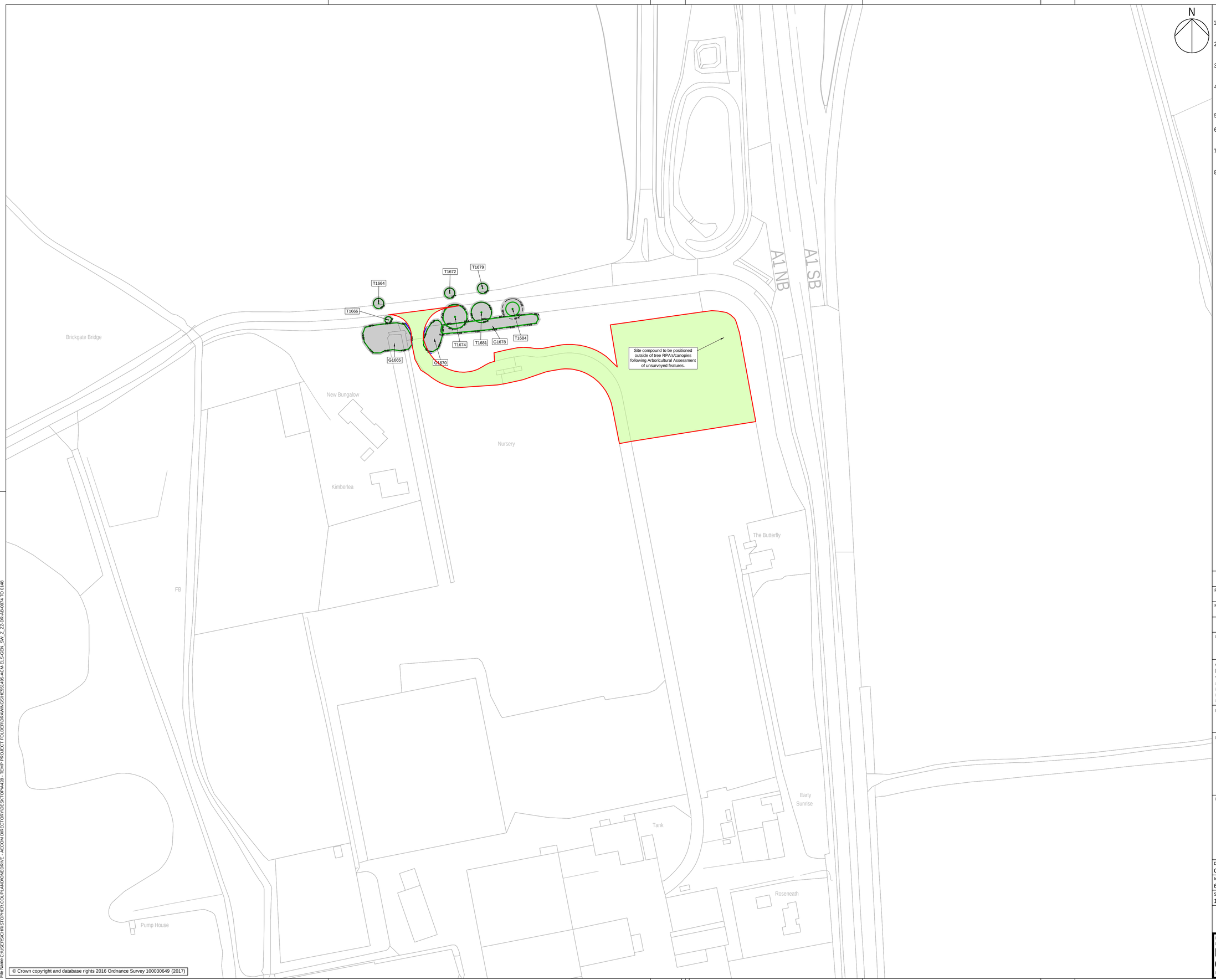

© Crown copyright and database rights 2016 Ordnance Survey 100030649 (2017)

N

NOTES

1. THIS DRAWING IS TO BE READ IN CONJUNCTION WITH ALL OTHER RELEVANT DOCUMENTATION.
2. DO NOT SCALE FROM THIS DRAWING, USE ONLY PRINTED DIMENSIONS.
3. ALL DIMENSIONS, CHAINAGES, LEVELS AND COORDINATES ARE IN METRES UNLESS DEFINED OTHERWISE.
4. THIS DRAWING IS TO BE READ IN CONJUNCTION WITH THE PROJECT HEALTH & SAFETY FILE FOR ANY IDENTIFIED POTENTIAL RISKS.
5. TREE CATEGORIES DEFINED BY BS5837:2012.
6. TREE LOCATIONS AS BASED UPON ON SITE OBSERVATIONS AND AVAILABLE AERIAL IMAGERY.
7. PLANS SHOULD BE READ IN CONJUNCTION WITH THE SUPPORTING AECOM ARBORICULTURAL REPORT.
8. THE ORIGINAL OF THIS DRAWING WAS PRODUCED IN COLOUR - A MONOCHROME COPY SHOULD NOT BE RELIED UPON.

KEY

- **EXISTING RETAINED TREE, GROUP OR HEDGE**
- **EXISTING TREE, GROUP OR HEDGE TO BE REMOVED**
- **ROOT PROTECTION AREAS (RPA) OF RETAINED TREES** *(AS DEFINED BY BS 5837:2012)*
- **TREE PROTECTION FENCING**
- **CONSTRUCTION EXCLUSION ZONE** *(TRACKING OF PLANT, MATERIALS STORAGE, EXCAVATION AND ALL OTHER CONSTRUCTION ACTIVITIES ARE EXCLUDED WITHIN THESE AREAS FOR THE PURPOSES OF PROTECTING TREE HEALTH)*
- **CONSTRUCTION WORKING ZONE** *(MANAGED CONSTRUCTION PROCESSES PERMITTED IN ACCORDANCE WITH THE PRINCIPLES SET OUT WITHIN THE ARBORICULTURAL IMPACT ASSESSMENT)*
- **SITE BOUNDARY**

Scale

0 10 20 40 80m

Original Size (A1) 1:1000 @ A1 1:2000 @ A3

FOR DCO APPLICATION	CC / AW	10-02-21	P02
First Issue	CC / AW	29-11-19	P01
Revision Details	By / Check	Date	Suffix

Purpose of issue

DCO APPLICATION

Client

Highways England
Woodlands
Manton Lane
Manton Industrial Estate
Bedford
MK41 7LW

Working on behalf of highways england

Development Consent Order Number

TR010044

Project Title

A428 BLACK CAT TO CAXTON GIBBET IMPROVEMENTS

Drawing Title

TREE PROTECTION PLAN SHEET 73 OF 73

Designed	Drawn	Checked	Approved	Date
CC & TF	CC	TF	AW	10-02-21

Internal Project No. 60541541	Suitability D7
Scale @ A1 1:1000	Zone General

THIS DOCUMENT HAS BEEN PREPARED PURSUANT TO AND SUBJECT TO THE TERMS OF AECOM'S APPOINTMENT BY ITS CLIENT. AECOM ACCEPTS NO LIABILITY FOR ANY USE OF THIS DOCUMENT OTHER THAN BY ITS ORIGINAL CLIENT OR FOLLOWING AECOM'S EXPRESS AGREEMENT TO SUCH USE, AND ONLY FOR THE PURPOSES FOR WHICH IT WAS PREPARED AND PROVIDED.

Drawing Number

Highways England PIN	Originator	Volume	Location	Type	Role	Number	Rev
HE551495	-ACM	-ELS -	GEN_SW_Z_ZZ	-DR	-AB	-0148	P02

Plot Date: 11 February 2021 10:04:42
File Name: C:\USERS\CHRISTOPHER.COUPLAND\ONEDRIVE - AECOM\DIRECTORY\DESKTOP\A428 - TEMP PROJECT FOLDER\DRAWINGS\HE551495-ACM-ELS-GEN_SW_Z_ZZ-DR-AB-0074 TO 0148