



Visualisation Type: 1
 Projection: Cylindrical
 Enlargement Factor: 96%
 Paper Size: A1
 Date / Time: 17/03/2020 11:12

Camera: Canon EOS 6D
 Lens: EF50mm f/1.8 STM
 Horizontal Field of View: 90°
 Direction of View:
 Location:

Eye level:

Note:
 Images to be viewed at a comfortable arm's length.

A428 Black Cat to Caxton Gibbet
 Figure 15.01.01 - Viewpoint 1 - View north from Roxton Road

Revisions			
Rev	Date	By	Approved

Indicative Extent of Site



BASELINE



Visualisation Type: 1
Projection: Cylindrical
Enlargement Factor: 96%
Paper Size: A1
Date / Time: 20/07/2020 15:03

Camera: Canon EOS 6D
Lens: EF50mm f/1.8 STM
Horizontal Field of View: 90°
Direction of View:
Location:

Eye level:

Note:
Images to be viewed at a comfortable arm's length.

A428 Black Cat to Caxton Gibbet
Figure 15.01.02 - Viewpoint 1 - View north from Roxton Road

Revisions			
Rev	Date	By	Approved

Indicative Extent of Site



60° 55° 50° 45° 40° 35° 30° 25° 20° 15° 10° 5° 0°



Visualisation Type: 1
 Projection: Cylindrical
 Enlargement Factor: 96%
 Paper Size: A1
 Date / Time: 08/02/2018 16:58

Camera: Canon EOS 600D
 Lens: EF-S18-55mm f/3.5-5.6 III
 Horizontal Field of View: 120°
 Direction of View:
 Location:

Eye level:

Note:
 Images to be viewed at a comfortable arm's length.

A428 Black Cat to Caxton Gibbet
 Figure 15.02.01 - Viewpoint 2 - View northeast towards the existing Black Cat roundabout from School Lane, Roxton

Revisions			
Rev	Date	By	Approved

Indicative Extent of Site

Existing Black Cat Junction

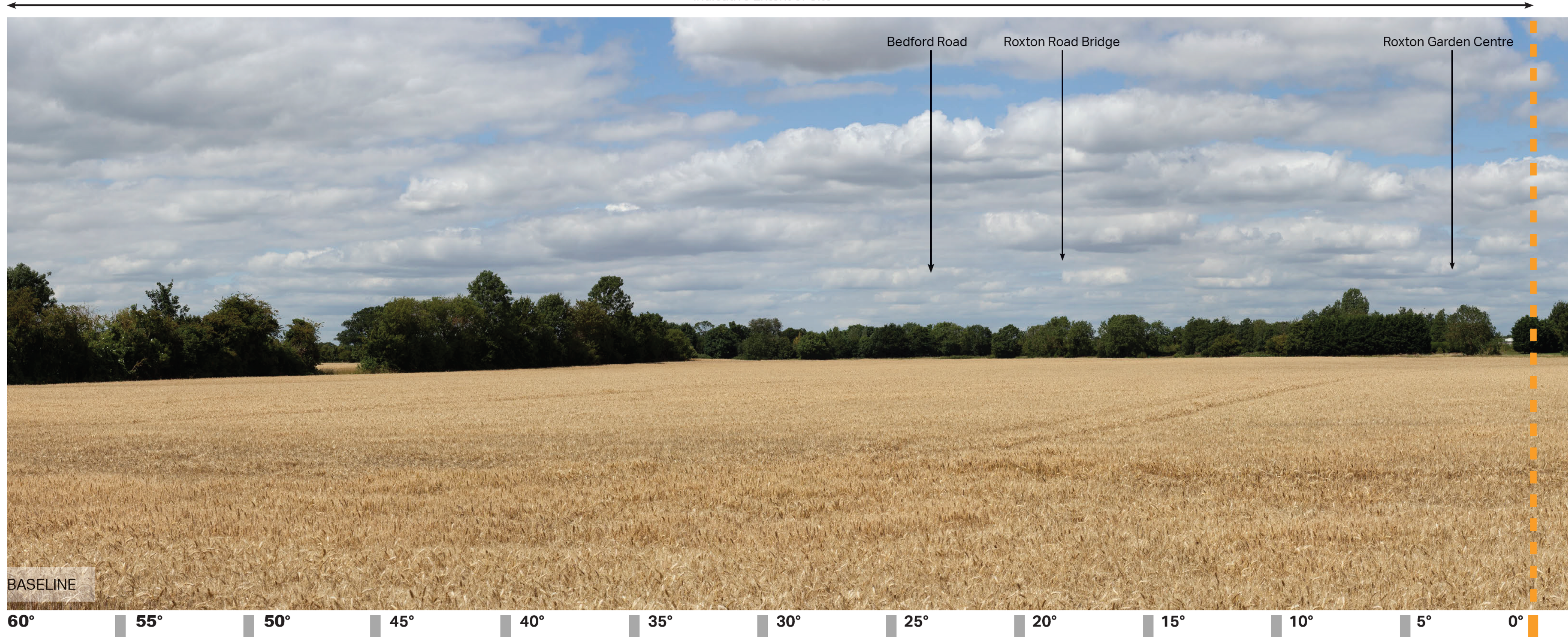
Little Barford Power Station

A1



5° 10° 15° 20° 25° 30° 35° 40° 45° 50° 55° 60°

Indicative Extent of Site



Visualisation Type: 1
 Projection: Cylindrical
 Enlargement Factor: 96%
 Paper Size: A1
 Date / Time: 22/07/2020 14:42

Camera: Canon EOS 600D
 Lens: EF-S18-55mm f/3.5-5.6 III
 Horizontal Field of View: 120°
 Direction of View:
 Location:

Eye level:

Note:
 Images to be viewed at a comfortable arm's length.

A428 Black Cat to Caxton Gibbet
 Figure 15.02.02 - Viewpoint 2 - View northeast towards the existing Black Cat roundabout from School Lane, Roxton

Revisions			
Rev	Date	By	Approved

Indicative Extent of Site

Existing Black Cat Junction

Little Barford Power Station

A1

5°

10°

15°

20°

25°

30°

35°

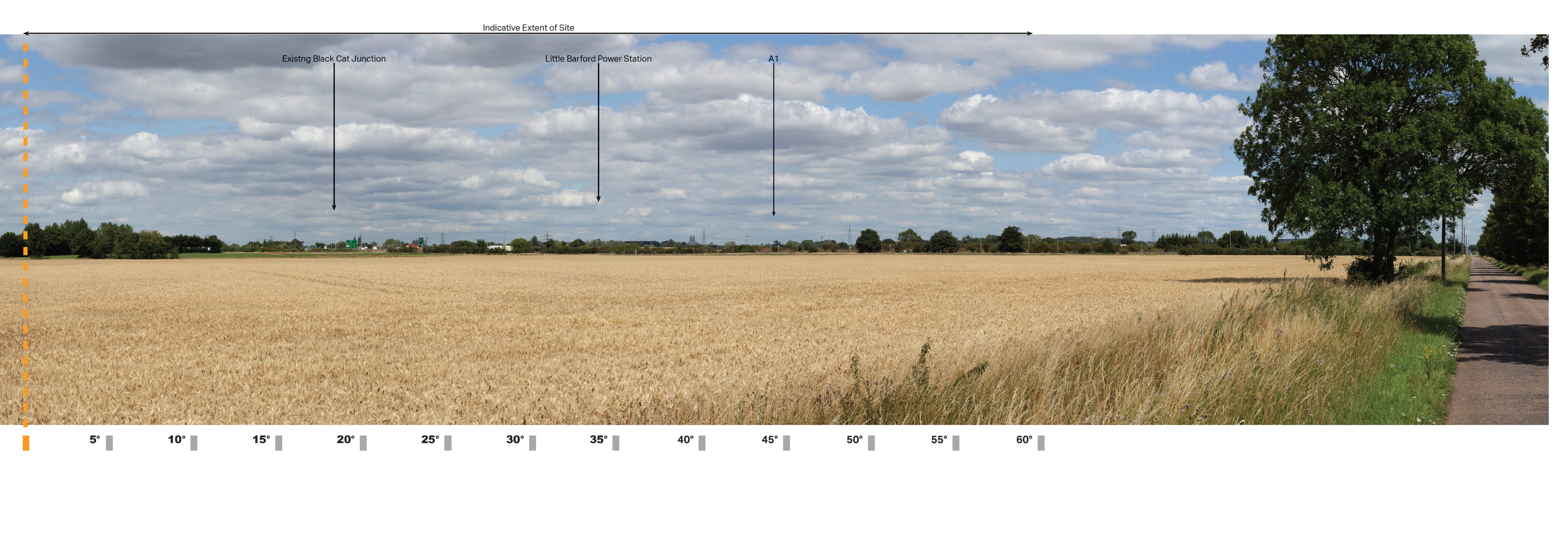
40°

45°

50°

55°

60°





BASELINE

19.8°

10°

0°

10°

19.8°



Visualisation Type: 1
 Projection: Single image / planar
 Enlargement Factor: 100%
 Paper Size: A3
 Date / Time: 05/02/2018 08:44

Camera: Canon EOS 6D
 Lens: EF50mm f/1.8 STM
 Horizontal Field of View: 39.6°
 Direction of View: North
 Location: E516109 N254577

Eye level: 22.2m AOD

Note:
 Images to be viewed at a comfortable arm's length.

A428 Black Cat to Caxton Gibbet
 Figure 15.03.01 - Viewpoint 3 - View from pavement on Tempsford Bridge, north of the River Great Ouse, looking north along the A1 opposite Kelpie Marina

Revisions			
Rev	Date	By	Approved



BASELINE

19.8°

10°

0°

10°

19.8°



Visualisation Type: 1
 Projection: Single image / planar
 Enlargement Factor: 100%
 Paper Size: A3
 Date / Time: 20/07/2020 14:49

Camera: Canon EOS 6D
 Lens: EF50mm f/1.8 STM
 Horizontal Field of View: 39.6°
 Direction of View: North
 Location: E516109 N254577

Eye level: 22.2m AOD

Note:
 Images to be viewed at a comfortable arm's length.

A428 Black Cat to Caxton Gibbet
 Figure 15.03.02 - Viewpoint 3 - View from pavement on Tempsford Bridge, north of the River Great Ouse, looking north along the A1 opposite Kelpie Marina

Revisions			
Rev	Date	By	Approved



Visualisation Type: 1
 Projection: Cylindrical
 Enlargement Factor: 96%
 Paper Size: A1
 Date / Time: 08/02/2018 16:27

Camera: Canon EOS 600D
 Lens: EF-S18-55mm f/3.5-5.6 III
 Horizontal Field of View: 120°
 Direction of View:
 Location:

Eye level:

Note:
 Images to be viewed at a comfortable arm's length.


A428 Black Cat to Caxton Gibbet
 Figure 15.04.01 - Viewpoint 4 - View north from the junction of Bedford Road and Roxton Road

Revisions			
Rev	Date	By	Approved

Indicative Extent of Site



5° 10° 15° 20° 25° 30° 35° 40° 45° 50° 55° 60°



Visualisation Type: 1
 Projection: Cylindrical
 Enlargement Factor: 96%
 Paper Size: A1
 Date / Time: 08/02/2018 16:27

Camera: Canon EOS 600D
 Lens: EF-S18-55mm f/3.5-5.6 III
 Horizontal Field of View: 120°
 Direction of View:
 Location:

Eye level:

Note:
 Images to be viewed at a comfortable arm's length.

A428 Black Cat to Caxton Gibbet
 VP4: View north from the junction of Bedford Road and Roxton Road

Revisions			
Rev	Date	By	Approved

Indicative Extent of Site



5° █ 10° █ 15° █ 20° █ 25° █ 30° █ 35° █ 40° █ 45° █ 50° █ 55° █ 60° █

Indicative Extent of Site



BASELINE



Visualisation Type: 1
Projection: Cylindrical
Enlargement Factor: 96%
Paper Size: A1
Date / Time: 17/03/2020 11:27

Camera: Canon EOS 6D
Lens: EF50mm f/1.8 STM
Horizontal Field of View: 180°
Direction of View: East
Location: E515010 N255416


Eye level: 26.6m AOD

Note:
Images to be viewed at a comfortable arm's length.

A428 Black Cat to Caxton Gibbet
Figure 15.05.01 - Viewpoint 5 - View southeast towards existing Black Cat roundabout from PRoW FP/10

Revisions			
Rev	Date	By	Approved





Awaiting photography

BASELINE



Visualisation Type: 1
Projection: Cylindrical
Enlargement Factor: 96%
Paper Size: A1
Date / Time: 17/03/2020 11:27

Camera: Canon EOS 6D
Lens: EF50mm f/1.8 STM
Horizontal Field of View: 180°
Direction of View: East
Location: E515010 N255416


Eye level: 26.6m AOD

Note:
Images to be viewed at a comfortable arm's length.

A428 Black Cat to Caxton Gibbet improvements

Figure 15.05.02 - Viewpoint 5 - View southeast towards existing Black Cat roundabout from PRoW FP/10

Purpose of issue	
DCO APPLICATION	
Client	Highways England
Product	Working on behalf of Highways England
Version	1
Development Consent Order Number	TR010044



Awaiting
photography

5° █ 10° █ 15° █ 20° █ 25° █ 30° █ 35° █ 40° █ 45° █ 50° █ 55° █ 60° █ 65° █ 70° █ 75° █ 80° █ 85° █ 90° █