

A428 Black Cat to Caxton Gibbet improvements

TR010044

Volume 2

2.7 Traffic Regulation Measures Plans

Planning Act 2008

Regulation 5(2)(o)

Infrastructure Planning (Applications: Prescribed Forms and
Procedure) Regulations 2009

26 February 2021

Infrastructure Planning

Planning Act 2008

**The Infrastructure Planning
(Applications: Prescribed Forms and
Procedure) Regulations 2009**

**A428 Black Cat to Caxton Gibbet
improvements
Development Consent Order 202[]**

Traffic Regulation Measures Plans

Regulation Reference:	Regulation 5(2)(o)
Planning Inspectorate Scheme Reference	TR010044
Application Document Reference	TR010044/APP/2.7
Author	A428 Black Cat to Caxton Gibbet improvements Project Team, Highways England

Version	Date	Status of Version
Rev 1	26 February 2021	DCO Application

Table of contents

Chapter	Pages
1 Introduction	1
1.1 General	1
2 Schedule of plans included in this application document	2
Appendix A Traffic regulation measures plans	4

1 Introduction

1.1 General

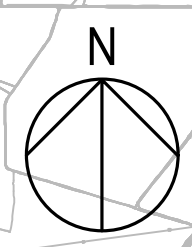
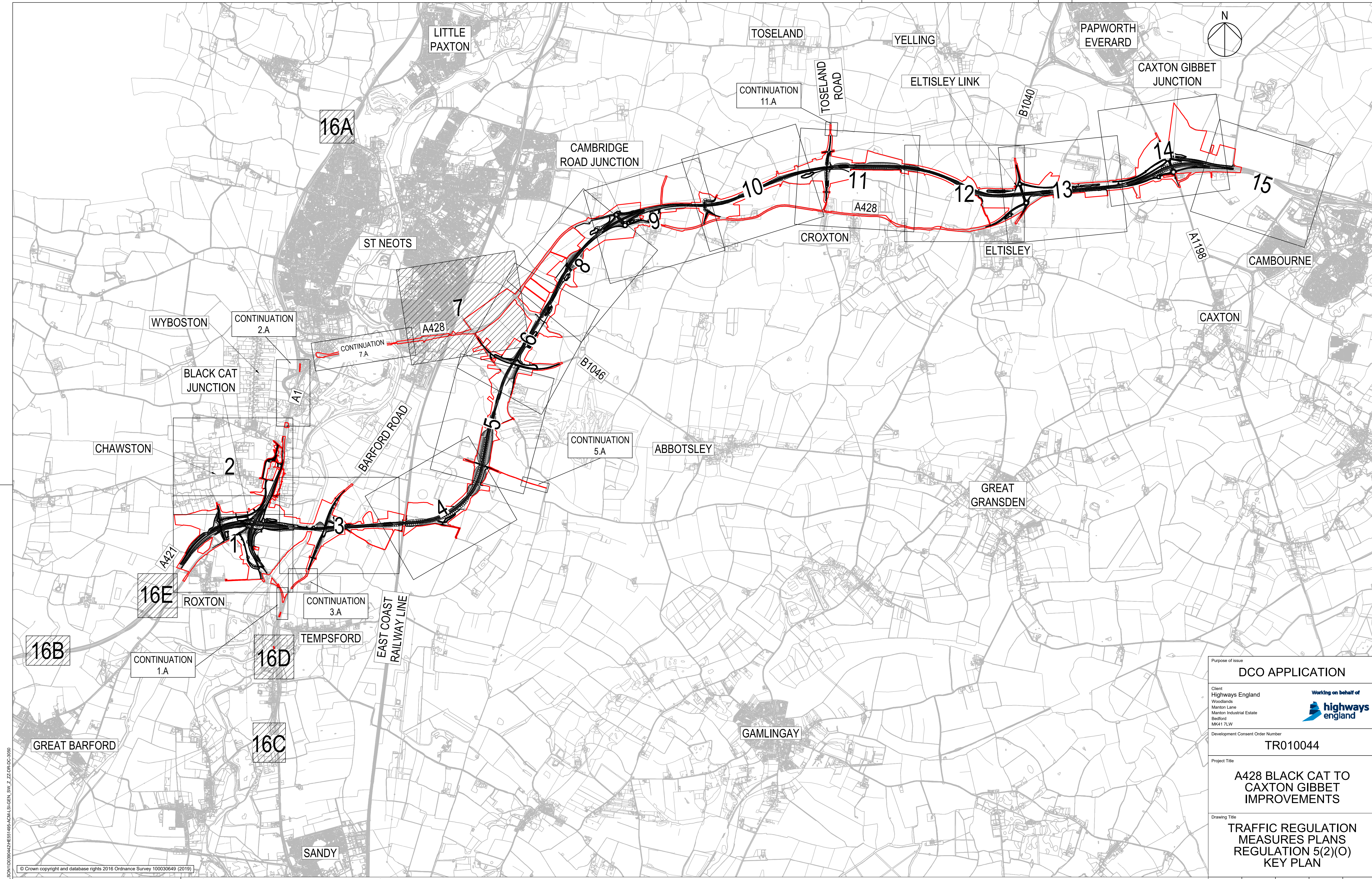
- 1.1.1 Highways England (the Applicant) has submitted an application under Section 37 of the Planning Act 2008 (PA 2008) for an order to grant development consent for the A428 Black Cat to Caxton Gibbet improvements (the Scheme).
- 1.1.2 These Traffic Regulation Measures Plans (these Plans) have been prepared to accompany the application for a Development Consent Order (DCO), made by the Applicant to the Secretary of State for Transport (SoS) via the Planning Inspectorate (the Inspectorate).
- 1.1.3 The Application is seeking powers to construct a new 10 mile (16km) dual 2-lane carriageway from Black Cat roundabout to Caxton Gibbet roundabout, to be known as the A421, and in addition approximately 1.8 miles (3km) of tie-in works. A detailed description of the Scheme can be found in **Chapter 2** of the Environmental Statement **[TR01044/APP/6.1]**.
- 1.1.4 These Plans comprise part of the suite of Application documentation and are included in the Application in compliance with Regulation 5(2)(o) of the Infrastructure Planning (Applications: Prescribed Forms and Procedure) Regulations 2009 (the 2009 Regulations), which requires:
- '5(2)(o) any other plans, drawings and sections necessary to describe the proposals for which development consent is sought, showing details of design, external appearance, and the preferred layout of buildings or structures, drainage, surface water management, means of vehicular and pedestrian access, any car parking to be provided, and means of landscaping.'*
- 1.1.5 These Plans are also being submitted under Regulation 5(4) of the 2009 Regulations which states:
- "Where a plan comprises three or more separate sheets a key plan must be provided showing the relationship between the different sheets."*
- 1.1.6 As these Plans are part of the Application documentation, they should be read alongside and are informed by the other Application documents. In particular, these Plans should be read alongside Schedules 3 of the draft DCO **[TR010044/APP/3.1]**.

2 Schedule of plans included in this application document

Drawing Number	Drawing Title	Revision
HE551495-ACM-LSI-GEN_SW_Z_ZZ-DR-DC-3050	Traffic Regulation Measures Plans Regulation 5(2)(o) Key Plan	P04
HE551495-ACM-LSI-ZN1_SW_Z_ZZ-DR-DC-3051	Traffic Regulation Measures Plans Regulation 5(2)(o) Sheet 1	P04
HE551495-ACM-LSI-ZN1_SW_Z_ZZ-DR-DC-3052	Traffic Regulation Measures Plans Regulation 5(2)(o) Sheet 2	P04
HE551495-ACM-LSI-ZN1_SW_Z_ZZ-DR-DC-3053	Traffic Regulation Measures Plans Regulation 5(2)(o) Sheet 3	P04
HE551495-ACM-LSI-ZN2_SW_Z_ZZ-DR-DC-3054	Traffic Regulation Measures Plans Regulation 5(2)(o) Sheet 4	P04
HE551495-ACM-LSI-ZN2_SW_Z_ZZ-DR-DC-3055	Traffic Regulation Measures Plans Regulation 5(2)(o) Sheet 5	P04
HE551495-ACM-LSI-ZN2_SW_Z_ZZ-DR-DC-3056	Traffic Regulation Measures Plans Regulation 5(2)(o) Sheet 6	P04
HE551495-ACM-LSI-ZN2_SW_Z_ZZ-DR-DC-3057	Traffic Regulation Measures Plans Regulation 5(2)(o) Sheet 7	P04
HE551495-ACM-LSI-ZN3_SW_Z_ZZ-DR-DC-3058	Traffic Regulation Measures Plans Regulation 5(2)(o) Sheet 8	P04
HE551495-ACM-LSI-ZN3_SW_Z_ZZ-DR-DC-3059	Traffic Regulation Measures Plans Regulation 5(2)(o) Sheet 9	P04
HE551495-ACM-LSI-ZN3_SW_Z_ZZ-DR-DC-3060	Traffic Regulation Measures Plans Regulation 5(2)(o) Sheet 10	P04
HE551495-ACM-LSI-ZN4_SW_Z_ZZ-DR-DC-3061	Traffic Regulation Measures Plans Regulation 5(2)(o) Sheet 11	P04

Drawing Number	Drawing Title	Revision
HE551495-ACM-LSI-ZN4_SW_Z_ZZ-DR-DC-3062	Traffic Regulation Measures Plans Regulation 5(2)(o) Sheet 12	P04
HE551495-ACM-LSI-ZN4_SW_Z_ZZ-DR-DC-3063	Traffic Regulation Measures Plans Regulation 5(2)(o) Sheet 13	P04
HE551495-ACM-LSI-ZN5_SW_Z_ZZ-DR-DC-3064	Traffic Regulation Measures Plans Regulation 5(2)(o) Sheet 14	P04
HE551495-ACM-LSI-ZN5_SW_Z_ZZ-DR-DC-3065	Traffic Regulation Measures Plans Regulation 5(2)(o) Sheet 15	P04
HE551495-ACM-LSI-ZN5_SW_Z_ZZ-DR-DC-3066	Traffic Regulation Measures Plans Regulation 5(2)(o) Sheet 16	P04

Appendix A Traffic regulation measures plans



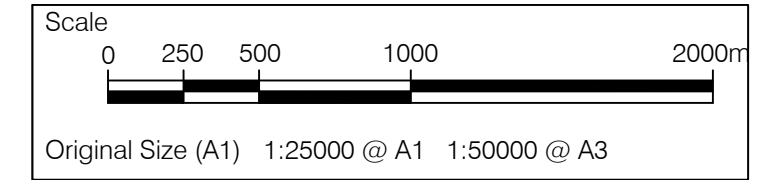
File Name: C:\Projects\HE551495\ACM\LSI\GEN_SW_Z_ZZ\DC-3050
 File Path: I:\Projects\HE551495\ACM\LSI\GEN_SW_Z_ZZ\DC-3050

© Crown copyright and database rights 2016 Ordnance Survey 100030649 (2019)

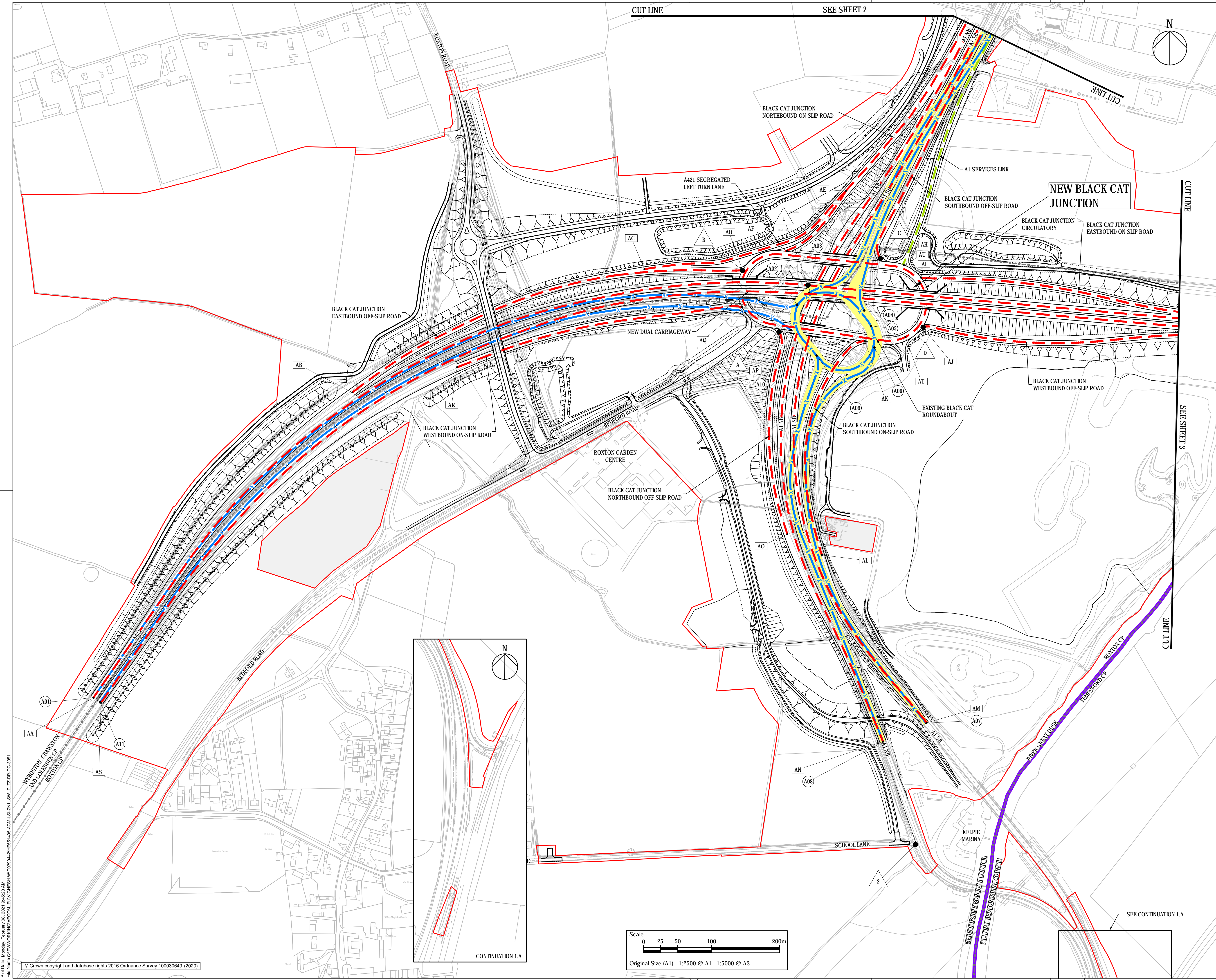
NOTES			
1.	ALL DIMENSIONS ARE IN METRES UNLESS DEFINED OTHERWISE.		
2.	THIS PLAN SHOULD BE READ IN CONJUNCTION WITH OTHER PLAN APPLICATION DOCUMENTS IN PARTICULAR SCHEDULE 3 OF THE DEVELOPMENT CONSENT ORDER.		

LEGEND			
	DEVELOPMENT CONSENT ORDER (DCO) BOUNDARY		
	NO INFORMATION ON THIS SHEET		

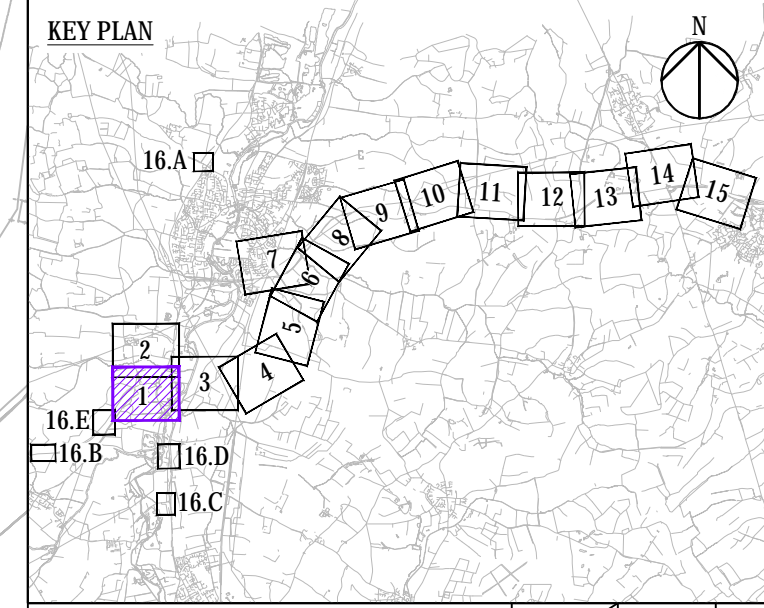
Final for DCO Application			
By	JT	Date	03/02/21
Check	TD	Suffix	P04



Purpose of Issue			
DCO APPLICATION			
Client		Working on behalf of	
Highways England			
Development Consent Order Number			
TR010044			
Project Title			
A428 BLACK CAT TO CAXTON GIBBET IMPROVEMENTS			
Drawing Title			
TRAFFIC REGULATION MEASURES PLANS REGULATION 5(2)(O) KEY PLAN			
Designed	Drawn	Checked	Approved
BL	JT	JMW	TD
Date			03/02/21
Internal Project No.		Suitability	
60541541		D7	
Scale @ A1		Zone	
1:25000		General	
Drawing Number		1 Originator	
HE551495 -ACM		-LSI -	
Location		1 Type 1 Role 1 Number	
GEN_SW_Z_ZZ		-DR-DC-3050	
Rev			P04



- NOTES**
- ALL DIMENSIONS ARE IN METRES UNLESS DEFINED OTHERWISE.
 - THIS PLAN SHOULD BE READ IN CONJUNCTION WITH OTHER APPLICATION DOCUMENTS IN PARTICULAR SCHEDULE 3 OF THE DEVELOPMENT CONSENT ORDER (TR010044/APP3.1).
- LEGEND**
- PROPOSED CLEARWAY EXTENTS ON TRUNK ROADS
 - PROPOSED CLEARWAYS EXTENTS ON NON-TRUNK ROADS
 - EXISTING TRAFFIC REGULATION ORDER TO BE REVOKED OR VARIED
 - PROPOSED TRAFFIC REGULATION MEASURES TO BE MADE
 - PROPOSED CLEARWAY EXTENTS ON TRUNK AND NON-TRUNK ROAD REFERENCE LABEL
 - EXISTING CLEARWAY AND SPEED LIMIT EXTENTS TO BE REVOKED OR VARIED TRUNK AND NON-TRUNK ROAD REFERENCE LABEL
 - EXISTING SPEED LIMIT ORDER TO BE VARIED OR REVOKED - TRUNK ROAD
 - EXISTING CLEARWAY EXTENTS (IN BOTH DIRECTIONS) TO BE REVOKED OR VARIED
 - TEMPSFORD CP PARISH BOUNDARY
 - ADMINISTRATIVE BOUNDARY
 - ORDER LIMITS
 - LAND NOT INCLUDED WITHIN THE ORDER LIMIT
 - NB NORTHBOUND
 - SB SOUTHBOUND



Final for DCO Application	WV	TD	03/02/21	P04
Revision Details	By	Check	Date	Suffix

DCO APPLICATION

Client: Highways England
 Woodlands
 Manton Lane
 Manton Industrial Estate
 Bedford
 MK41 7LW

Development Consent Order Number: **TR010044**

Project Title: **A428 BLACK CAT TO CAXTON GIBBET IMPROVEMENTS**

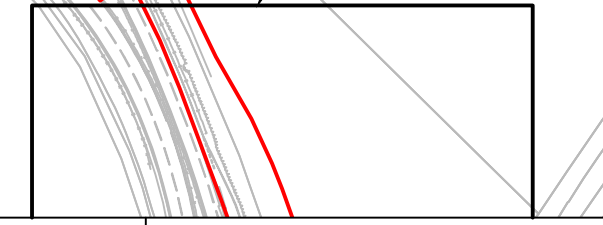
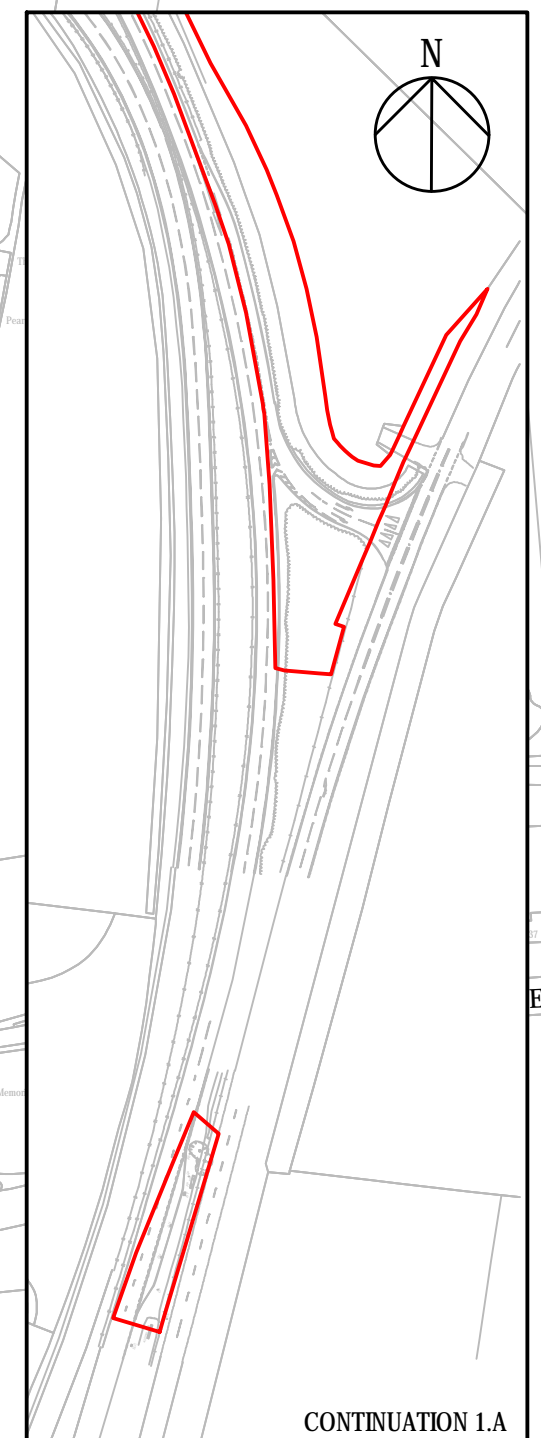
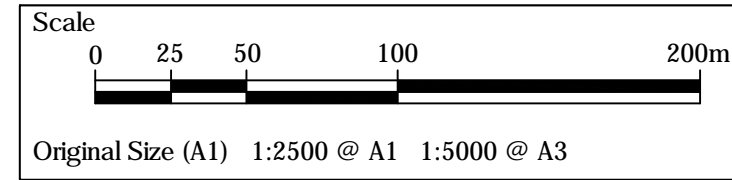
Drawing Title: **TRAFFIC REGULATION MEASURES PLANS REGULATION 5(2)(O) SHEET 1**

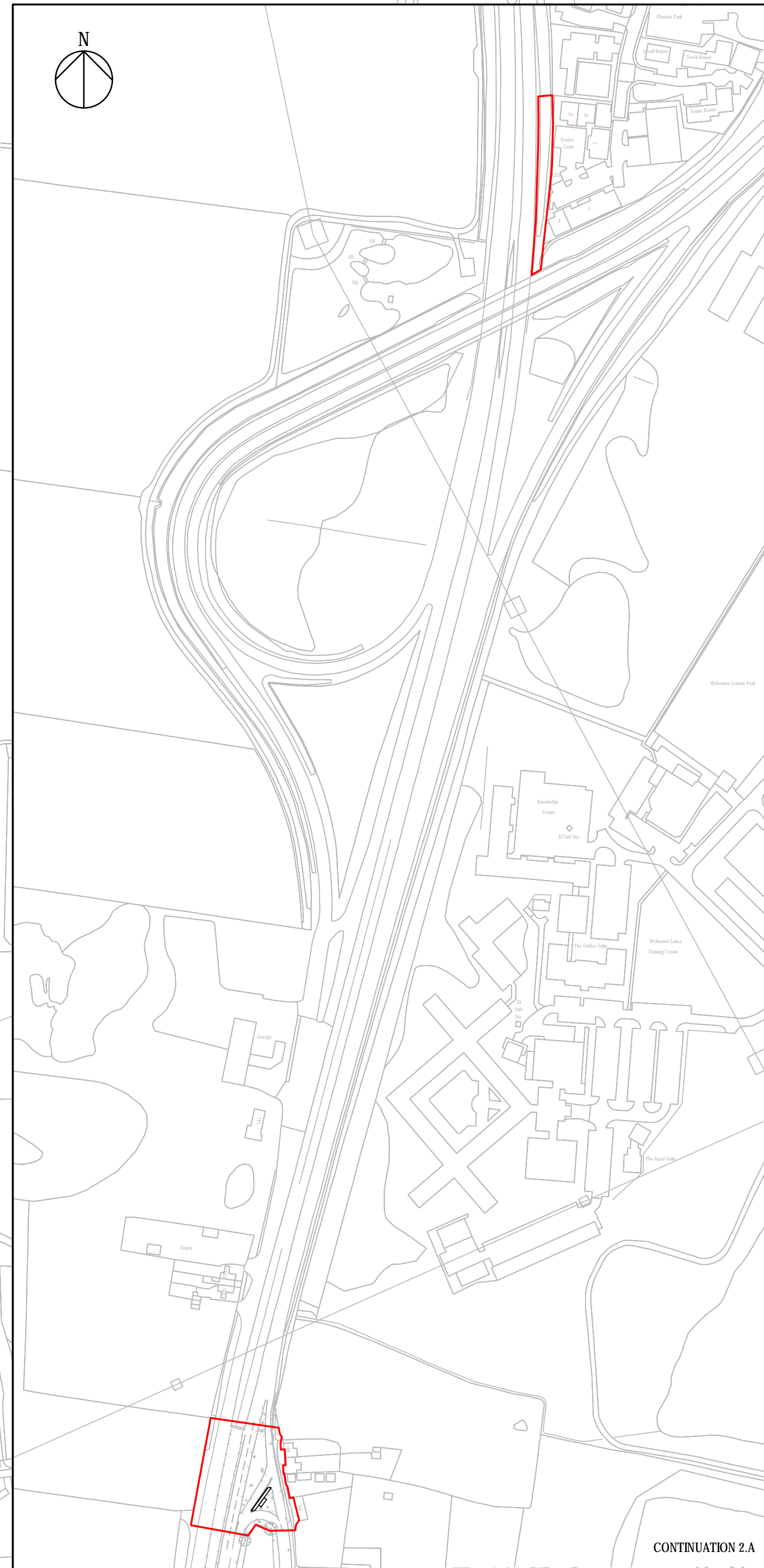
Designed BL	Drawn WV	Checked JMW	Approved TD	Date 03/02/21
Internal Project No. 60541541	Suitability D7	Scale @ A1 1:2500	Zone ZN1	

THIS DOCUMENT HAS BEEN PREPARED PURSUANT TO AND SUBJECT TO THE TERMS OF AECOM'S APPOINTMENT BY ITS CLIENT. AECOM ACCEPTS NO LIABILITY FOR ANY USE OF THIS DOCUMENT OTHER THAN BY ITS ORIGINAL CLIENT OR FOLLOWING AECOM'S EXPRESS AGREEMENT TO SUCH USE, AND ONLY FOR THE PURPOSES FOR WHICH IT WAS PREPARED AND PROVIDED.

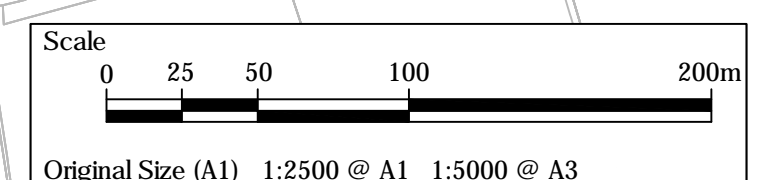
Drawing Number: HE551495 - ACM - LSI - P04
 Location: ZN1_SW_Z_ZZ - DR - DC-3051
 I Type: 1 Role: 1 Number

Plan Date: Monday, 8 February 2021, 8:50:21 AM
 File Name: C:\P\010044\DCO\APP3\1\HE551495-ACM-LSI-ZN1_SW_Z_ZZ-DR-DC-3051



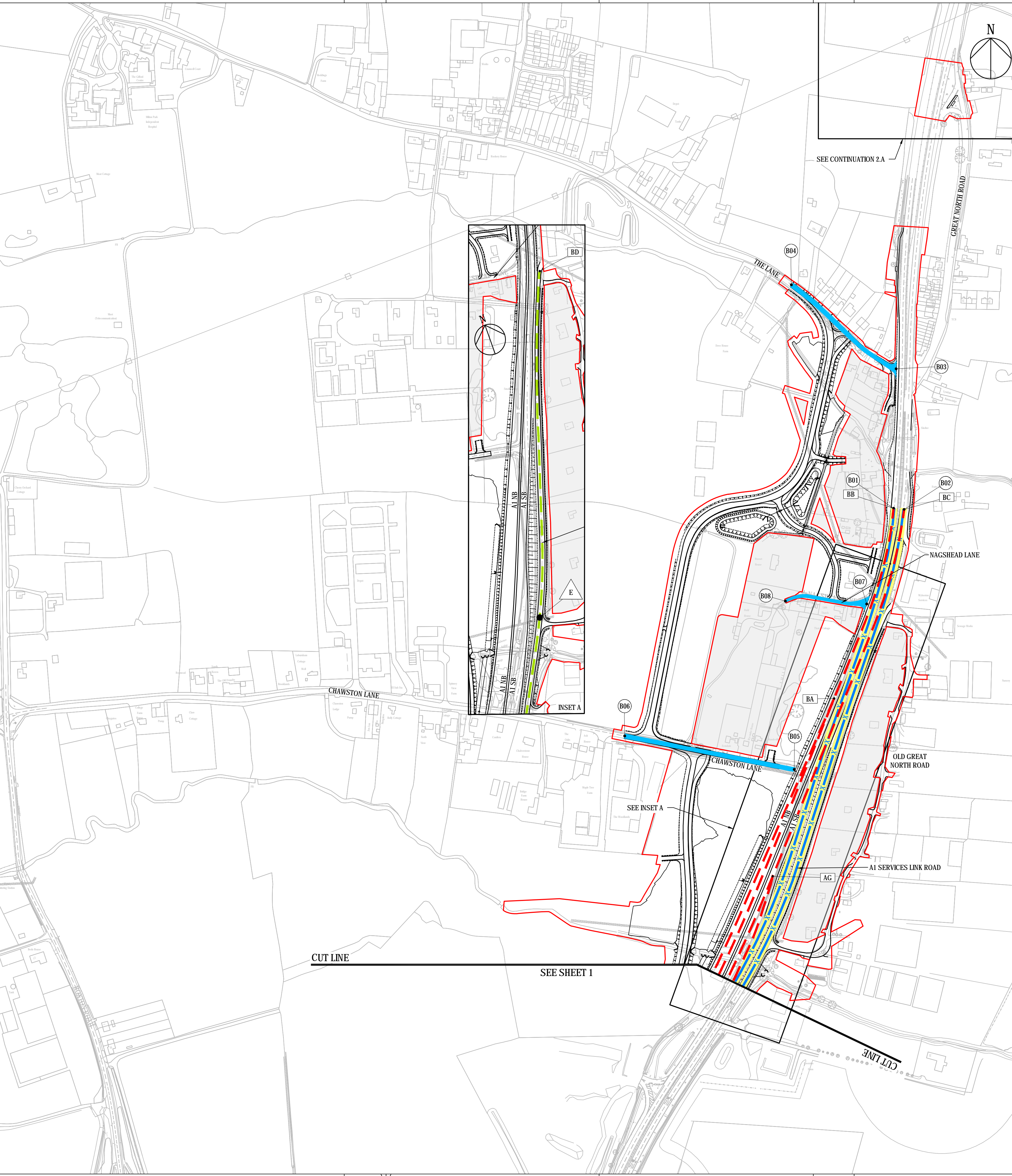


CONTINUATION 2.A



Original Size (A1) 1:2500 @ A1 1:5000 @ A3
© Crown copyright and database rights 2016 Ordnance Survey 100030649 (2020)

File Name: C:\P04\DCO\Drawings\ACM\Z_N1_SW_Z_ZZ\DC-3052
 Plot Date: Monday, 22/01/2023 15:26:50 AM
 File Name: C:\P04\DCO\Drawings\ACM\Z_N1_SW_Z_ZZ\DC-3052

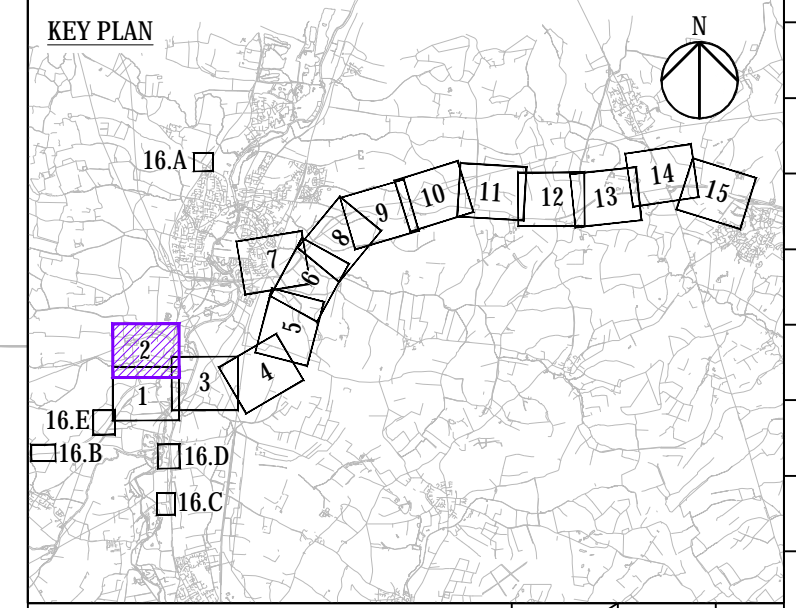


SEE CONTINUATION 2.A

SEE SHEET 1

SEE INSET A

- NOTES
- ALL DIMENSIONS ARE IN METRES UNLESS DEFINED OTHERWISE.
 - THIS PLAN SHOULD BE READ IN CONJUNCTION WITH OTHER APPLICATION DOCUMENTS IN PARTICULAR SCHEDULE 3 OF THE DEVELOPMENT CONSENT ORDER (TR010044/APP3.1).
- LEGEND
- PROPOSED CLEARWAY EXTENTS ON TRUNK ROADS
 - PROPOSED CLEARWAYS EXTENTS ON NON-TRUNK ROADS
 - PROPOSED TRAFFIC REGULATION MEASURES TO BE MADE
 - PROPOSED CLEARWAY EXTENTS ON TRUNK AND NON-TRUNK ROAD REFERENCE LABEL
 - EXISTING CLEARWAY AND SPEED LIMIT EXTENTS TO BE REVOKED OR VARIED TRUNK AND NON-TRUNK ROAD REFERENCE LABEL
 - EXISTING SPEED LIMIT ORDER TO BE VARIED OR REVOKED - TRUNK ROAD
 - EXISTING SPEED LIMIT ORDER TO BE VARIED OR REVOKED - NON TRUNK ROAD
 - EXISTING CLEARWAY EXTENTS (IN BOTH DIRECTIONS) TO BE REVOKED OR VARIED
 - ORDER LIMITS
 - LAND NOT INCLUDED WITHIN THE ORDER LIMIT
 - NB NORTHBOUND
 - SB SOUTHBOUND



Final for DCO Application	WV	TD	03/02/21	P04
Revision Details	By	Check	Date	Suffix

Purpose of issue
DCO APPLICATION

Client
Highways England
Woodlands
Manton Lane
Manton Industrial Estate
Bedford
MK41 7LW

Development Consent Order Number
TR010044



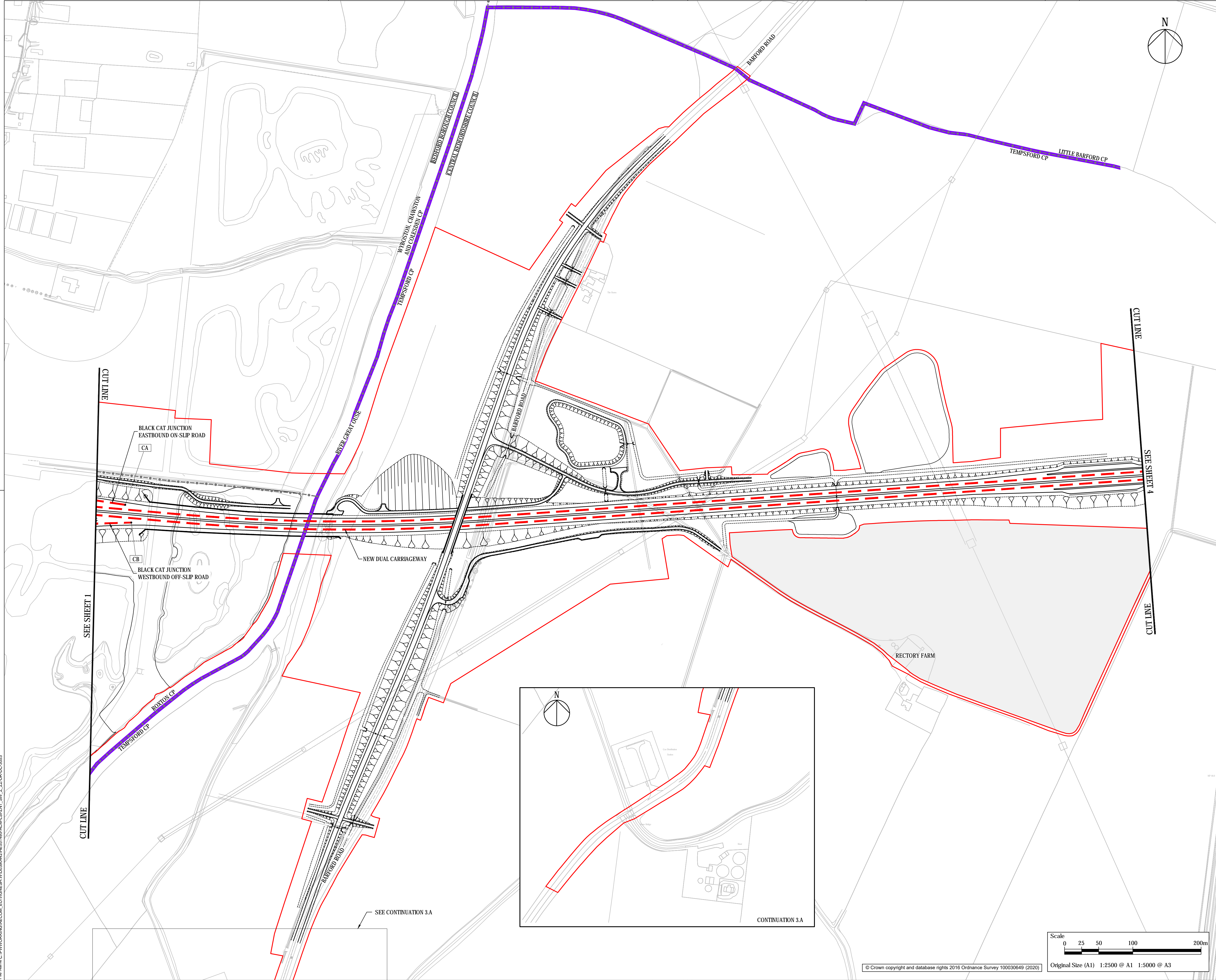
Project Title
A428 BLACK CAT TO CAXTON GIBBET IMPROVEMENTS

Drawing Title
TRAFFIC REGULATION MEASURES PLANS REGULATION 5(2)(O) SHEET 2

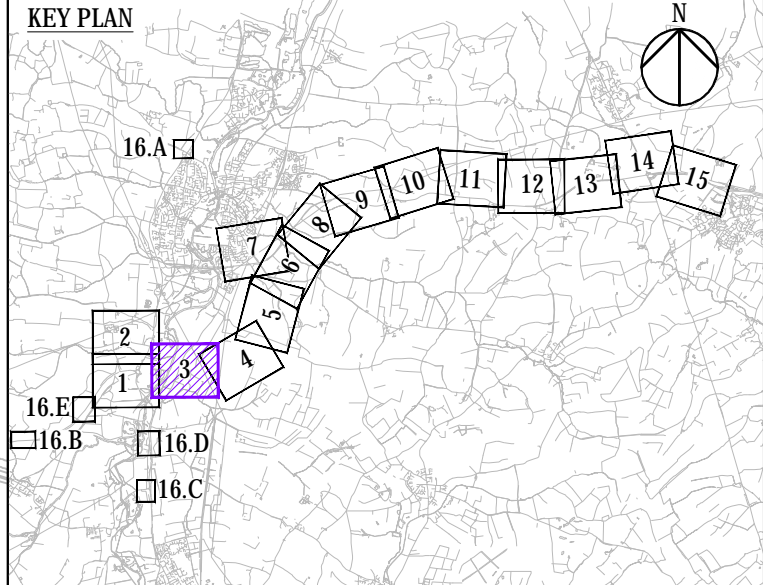
Designed BL	Drawn WV	Checked JMW	Approved TD	Date 03/02/21
Internal Project No. 60541541	Suitability D7			
Scale @ A1 1:2500	Zone ZN1			

THIS DOCUMENT HAS BEEN PREPARED PURSUANT TO AND SUBJECT TO THE TERMS OF AECOM'S APPOINTMENT BY ITS CLIENT. AECOM ACCEPTS NO LIABILITY FOR ANY USE OF THIS DOCUMENT OTHER THAN BY ITS ORIGINAL CLIENT OR FOLLOWING AECOM'S EXPRESS AGREEMENT TO SUCH USE, AND ONLY FOR THE PURPOSES FOR WHICH IT WAS PREPARED AND PROVIDED.

Drawing Number HE551495 -ACM -LSI -	Location ZN1_SW_Z_ZZ -DR-DC-3052	Rev P04
--	-------------------------------------	------------



- NOTES**
1. ALL DIMENSIONS ARE IN METRES UNLESS DEFINED OTHERWISE.
 2. THIS PLAN SHOULD BE READ IN CONJUNCTION WITH OTHER APPLICATION DOCUMENTS IN PARTICULAR SCHEDULE 3 OF THE DEVELOPMENT CONSENT ORDER (TR010044/APP3.1).
- LEGEND**
- PROPOSED CLEARWAY EXTENTS ON TRUNK ROADS
 - PROPOSED CLEARWAY EXTENTS ON TRUNK AND NON-TRUNK ROAD REFERENCE LABEL
 - TEMPUSFORD CP PARISH BOUNDARY
 - ADMINISTRATIVE BOUNDARY
 - ORDER LIMITS
 - LAND NOT INCLUDED WITHIN THE ORDER LIMIT



Final for DCO Application	WV	TD	03/02/21	P04
Revision Details	By	Check	Date	Suffix

Purpose of Issue
DCO APPLICATION

Client
Highways England
Woodlands
Manton Lane
Manton Industrial Estate
Bedford
MK41 7LW

Development Consent Order Number
TR010044

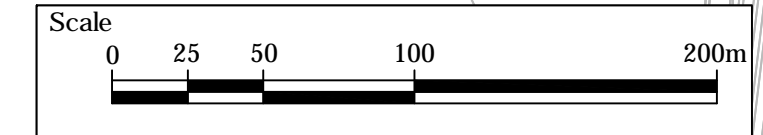
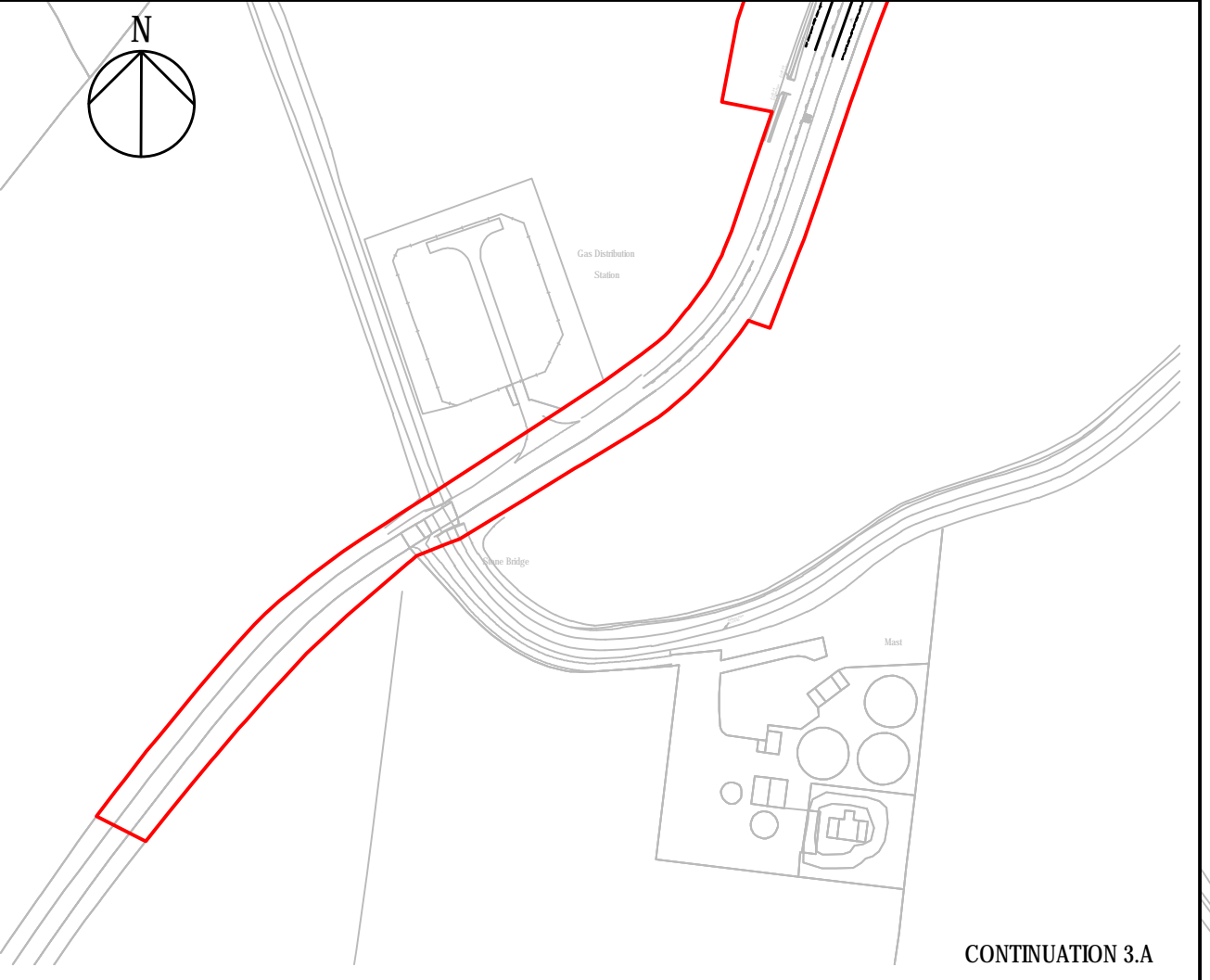
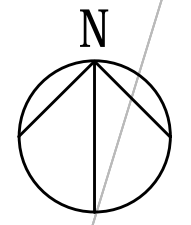
Project Title
A428 BLACK CAT TO CAXTON GIBBET IMPROVEMENTS

Drawing Title
TRAFFIC REGULATION MEASURES PLANS REGULATION 5(2)(O) SHEET 3

Designed	Drawn	Checked	Approved	Date
BL	WV	JMW	TD	03/02/21
Internal Project No. 60541541		Suitability D7		
Scale @ A1 1:2500		Zone ZN1		

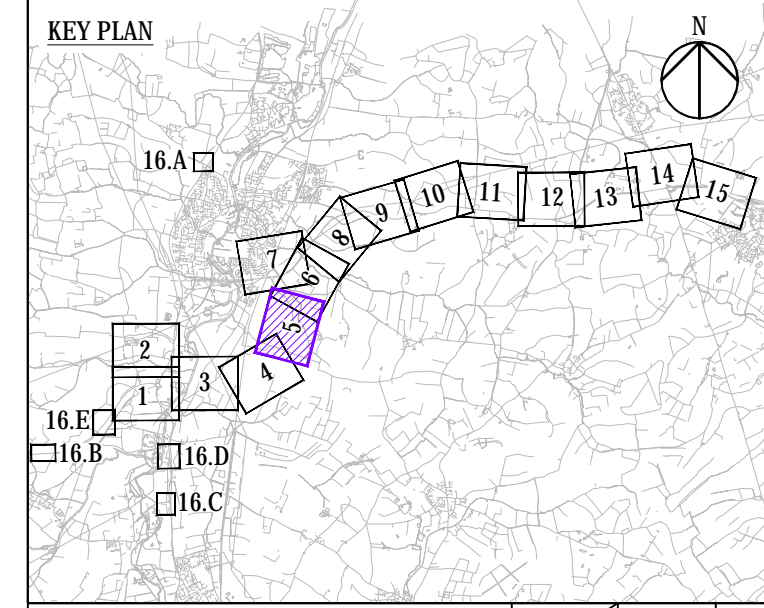
THIS DOCUMENT HAS BEEN PREPARED PURSUANT TO AND SUBJECT TO THE TERMS OF AECOM'S APPOINTMENT BY ITS CLIENT. AECOM ACCEPTS NO LIABILITY FOR ANY USE OF THIS DOCUMENT OTHER THAN BY ITS ORIGINAL CLIENT OR FOLLOWING AECOM'S EXPRESS AGREEMENT TO SUCH USE, AND ONLY FOR THE PURPOSES FOR WHICH IT WAS PREPARED AND PROVIDED.

Drawing Number HE551495 -ACM -LSI -	1 Originator	1 Volume	Rev
ZN1_SW_Z_ZZ -DR -DC-3053			P04
Location	I Type	1 Role	1 Number



- NOTES
- ALL DIMENSIONS ARE IN METRES UNLESS DEFINED OTHERWISE.
 - THIS PLAN SHOULD BE READ IN CONJUNCTION WITH OTHER APPLICATION DOCUMENTS IN PARTICULAR SCHEDULE 3 OF THE DEVELOPMENT CONSENT ORDER (TR010044/APP3.1).

- LEGEND
- PROPOSED CLEARWAY EXTENTS ON TRUNK ROADS
 - TEMPSFORD CP PARISH BOUNDARY
 - ADMINISTRATIVE BOUNDARY
 - ORDER LIMITS



Final for DCO Application	WV	03/02/21	P04
Revision Details	By	Date	Suffix
	Check		

Purpose of issue
DCO APPLICATION

Client
Highways England
Woodlands
Manton Lane
Manton Industrial Estate
Bedford
MK41 7LW

Working on behalf of
highways england

Development Consent Order Number
TR010044

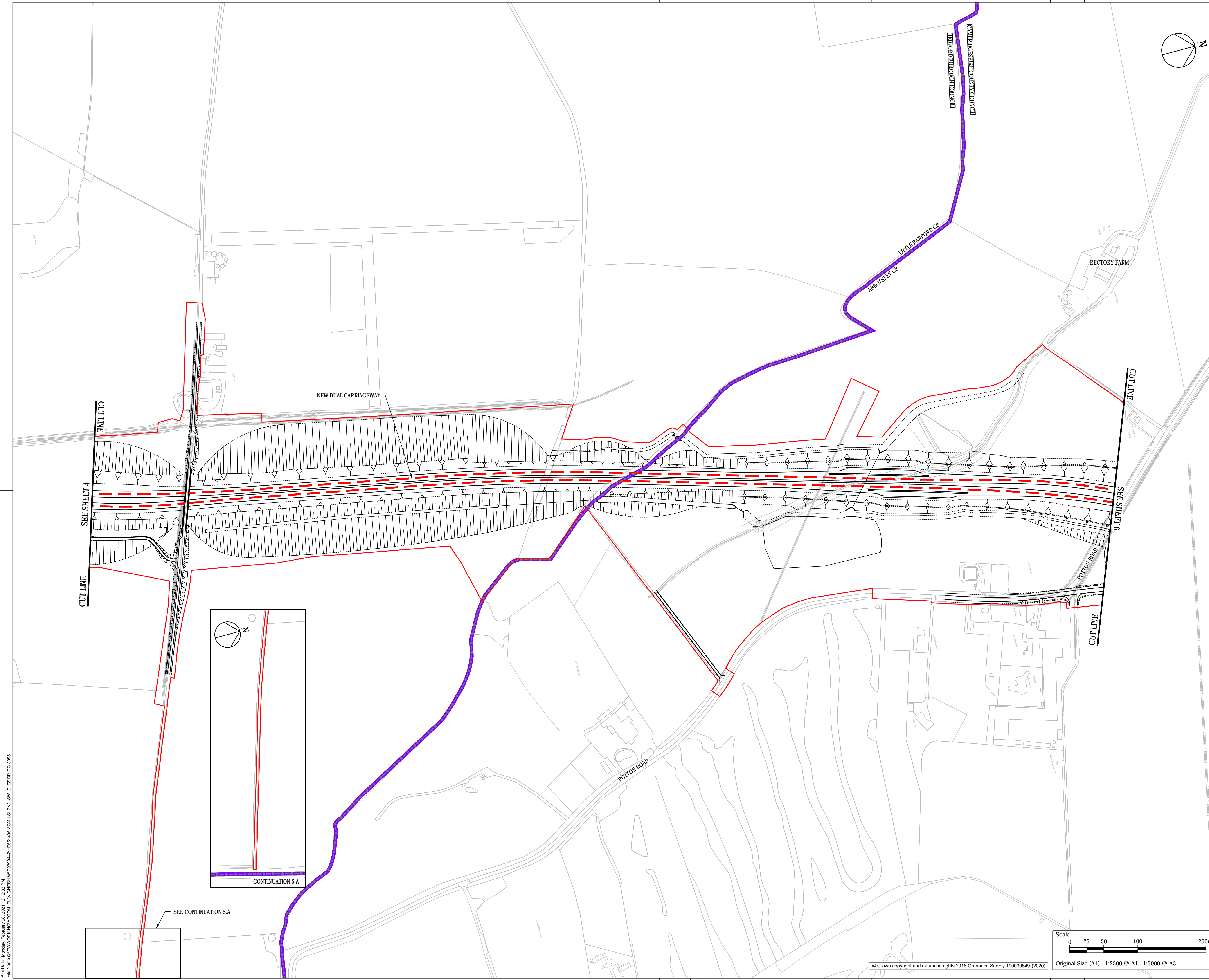
Project Title
A428 BLACK CAT TO CAXTON GIBBET IMPROVEMENTS

Drawing Title
TRAFFIC REGULATION MEASURES PLANS REGULATION 5(2)(O) SHEET 5

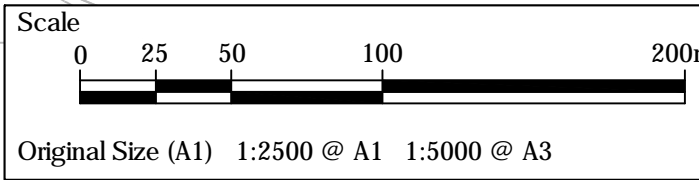
Designed BL	Drawn WV	Checked JMW	Approved TD	Date 03/02/21
Internal Project No. 60541541	Suitability D7			
Scale @ A1 1:2500	Zone ZN2			

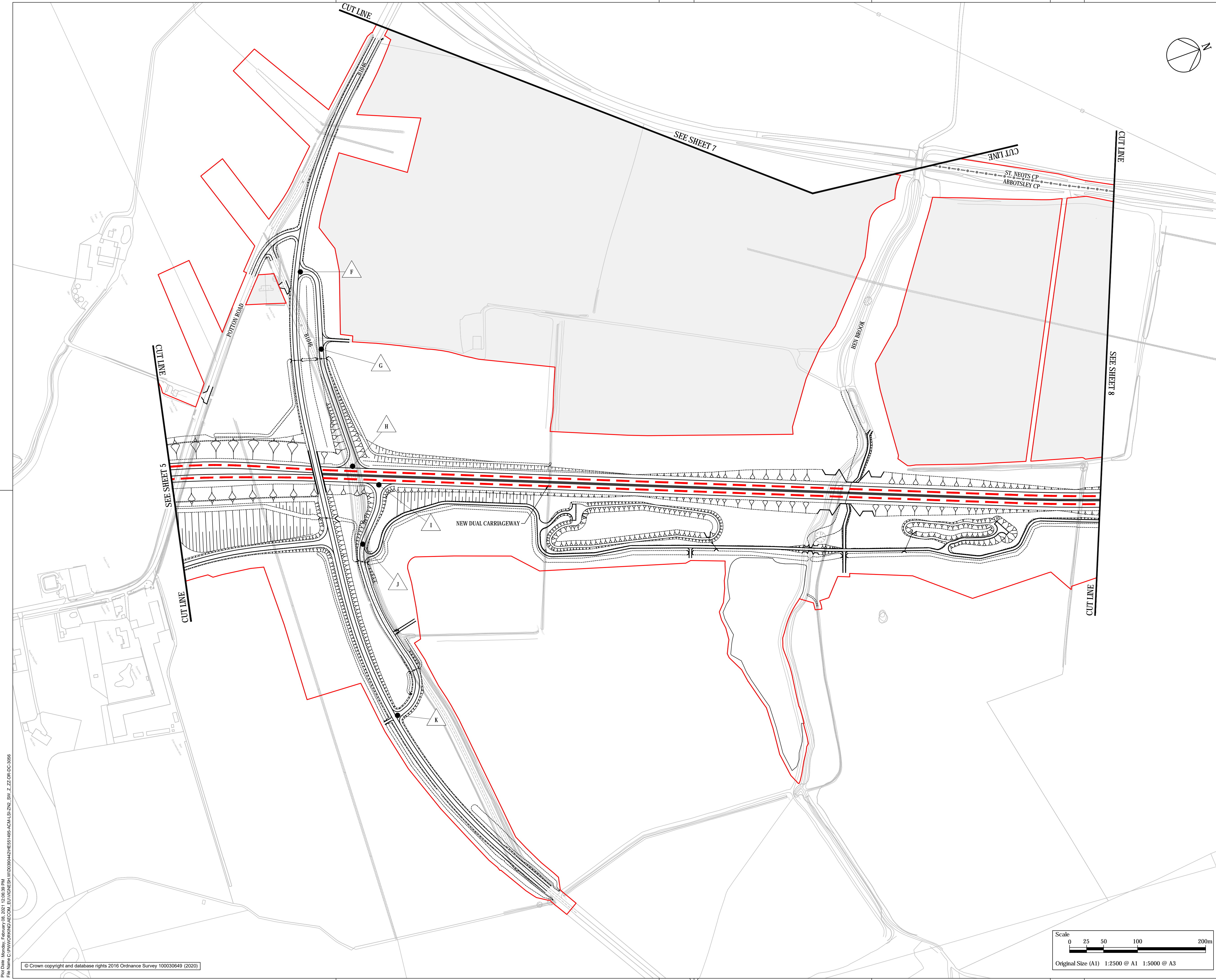
THIS DOCUMENT HAS BEEN PREPARED PURSUANT TO AND SUBJECT TO THE TERMS OF AECOM'S APPOINTMENT BY ITS CLIENT. AECOM ACCEPTS NO LIABILITY FOR ANY USE OF THIS DOCUMENT OTHER THAN BY ITS ORIGINAL CLIENT OR FOLLOWING AECOM'S EXPRESS AGREEMENT TO SUCH USE, AND ONLY FOR THE PURPOSES FOR WHICH IT WAS PREPARED AND PROVIDED.

Drawing Number HE551495 -ACM -LSI -	1 Originator	1 Volume	Rev P04
Location ZN2_SW_Z_ZZ -DR -DC-3055	1 Type	1 Role	1 Number

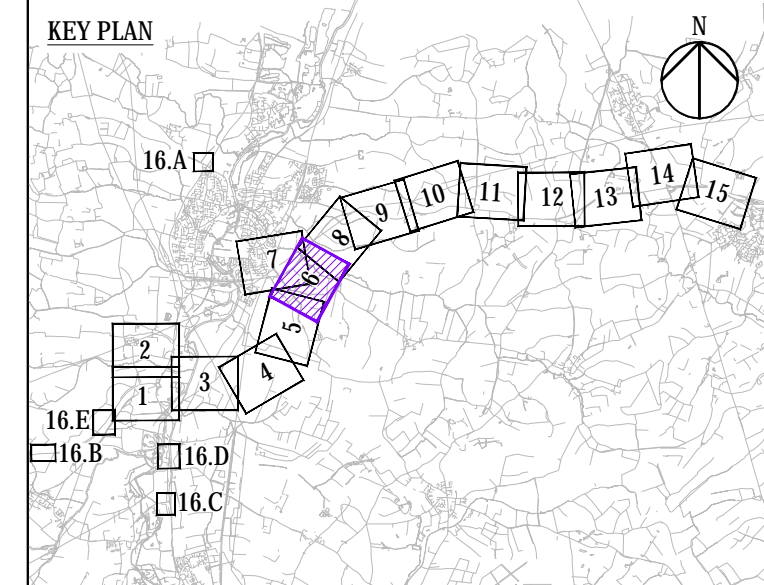
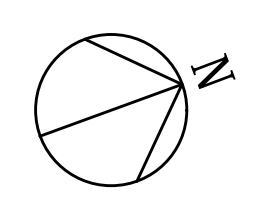


File Name: C:\P\01\000000\DCOM\LSI\WGS\HE551495-ACM-LSI-ZN2_SW_Z_ZZ-DR-DC-3055
 File Path: \\c:\p\01\000000\DCOM\LSI\WGS\HE551495-ACM-LSI-ZN2_SW_Z_ZZ-DR-DC-3055





- NOTES**
- ALL DIMENSIONS ARE IN METRES UNLESS DEFINED OTHERWISE.
 - THIS PLAN SHOULD BE READ IN CONJUNCTION WITH OTHER APPLICATION DOCUMENTS IN PARTICULAR SCHEDULE 3 OF THE DEVELOPMENT CONSENT ORDER (TR010044/APP3.1).
- LEGEND**
- PROPOSED CLEARWAY EXTENTS ON TRUNK ROADS
 - PROPOSED TRAFFIC REGULATION MEASURES TO BE MADE
 - TEMPSFORD CP
 - PARISH BOUNDARY
 - ORDER LIMITS
 - LAND NOT INCLUDED WITHIN THE ORDER LIMIT



Final for DCO Application	WV	03/02/21	P04
Revision Details	By	Date	Suffix
	Check		

DCO APPLICATION

Client
Highways England
Woodlands
Manton Lane
Manton Industrial Estate
Bedford
MK41 7LW

Development Consent Order Number
TR010044

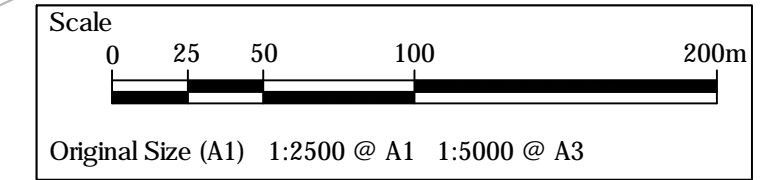


Project Title
A428 BLACK CAT TO CAXTON GIBBET IMPROVEMENTS

Drawing Title
TRAFFIC REGULATION MEASURES PLANS REGULATION 5(2)(O) SHEET 6

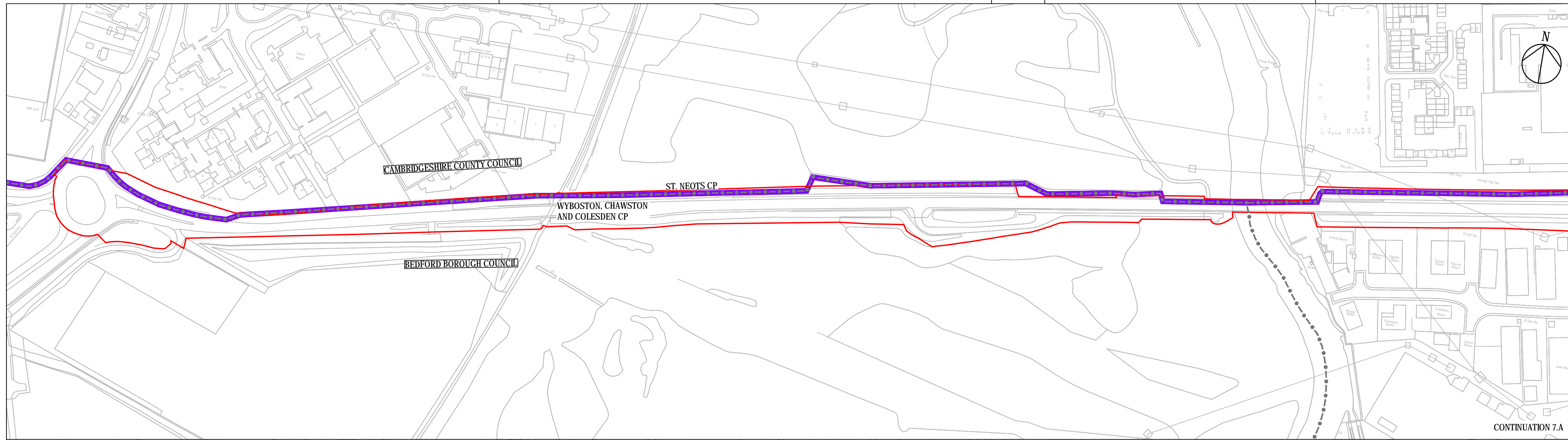
Designed BL	Drawn WV	Checked JMW	Approved TD	Date 03/02/21
Internal Project No. 60541541		Suitability D7		
Scale @ A1 1:2500		Zone ZN2		

THIS DOCUMENT HAS BEEN PREPARED PURSUANT TO AND SUBJECT TO THE TERMS OF AECOM'S APPOINTMENT BY ITS CLIENT. AECOM ACCEPTS NO LIABILITY FOR ANY USE OF THIS DOCUMENT OTHER THAN BY ITS ORIGINAL CLIENT OR FOLLOWING AECOM'S EXPRESS AGREEMENT TO SUCH USE, AND ONLY FOR THE PURPOSES FOR WHICH IT WAS PREPARED AND PROVIDED.

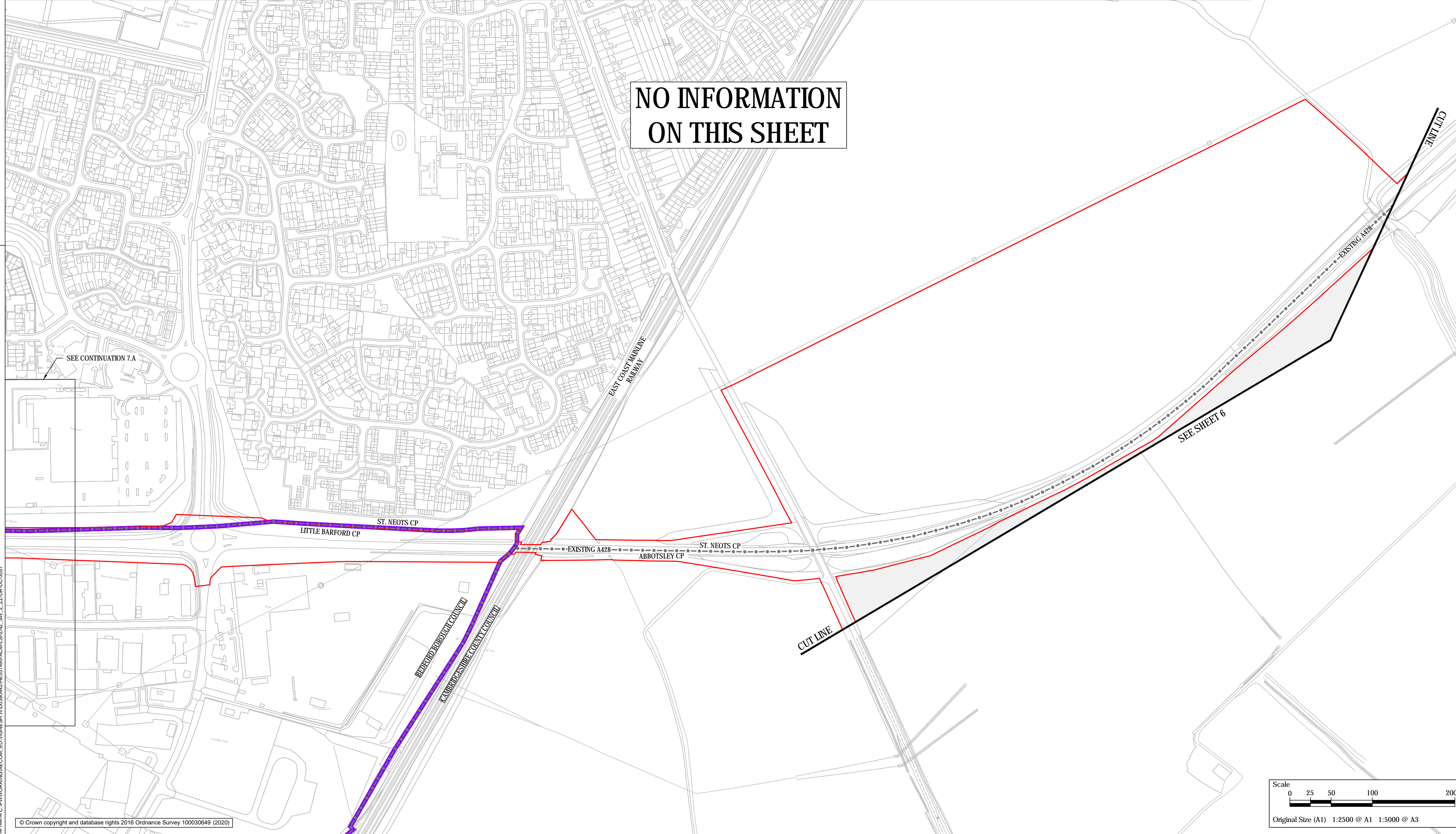


Drawing Number HE551495 -ACM -LSI -	1 Originator	1 Volume	Rev P04
Location ZN2_SW_Z_ZZ -DR -DC-3056	1 Type	1 Role	1 Number

Plot Date: Monday, 8 February 2021, 15:26:30 PM
 File Name: C:\P\01\WORKING\DCO\LSI\W010044\HE551495-ACM-LSI-ZN2_SW_Z_ZZ-DC-3056



CONTINUATION 7.A



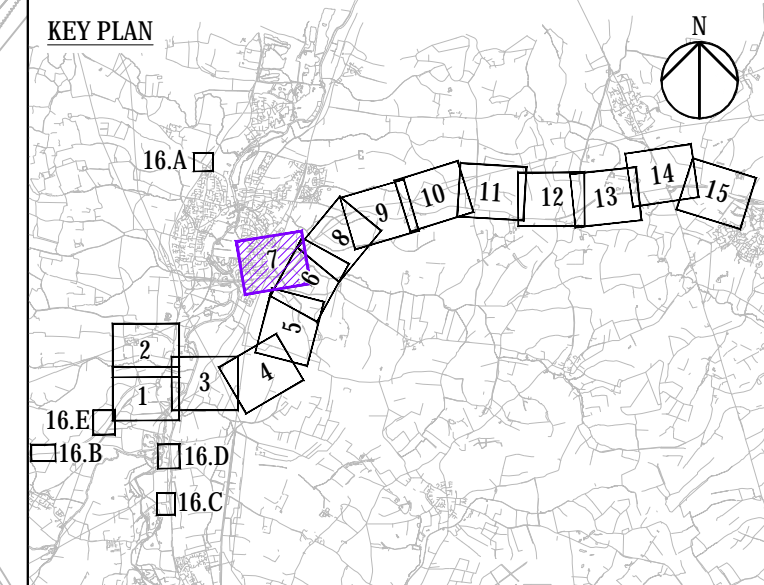
NO INFORMATION ON THIS SHEET

SEE CONTINUATION 7.A

SEE SHEET 6

- NOTES
- ALL DIMENSIONS ARE IN METRES UNLESS DEFINED OTHERWISE.
 - THIS PLAN SHOULD BE READ IN CONJUNCTION WITH OTHER APPLICATION DOCUMENTS IN PARTICULAR SCHEDULE 3 OF THE DEVELOPMENT CONSENT ORDER (TR010044/APP3.1).

- LEGEND
- TEMPSFORD CP PARISH BOUNDARY
 - ADMINISTRATIVE BOUNDARY
 - ORDER LIMITS
 - LAND NOT INCLUDED WITHIN THE ORDER LIMIT



Final for DCO Application	WV	03/02/21	P04
Revision Details	By	Date	Suffix
	Check		

Purpose of issue
DCO APPLICATION

Client
Highways England
Woodlands
Manton Lane
Manton Industrial Estate
Bedford
MK41 7LW

Working on behalf of
highways england

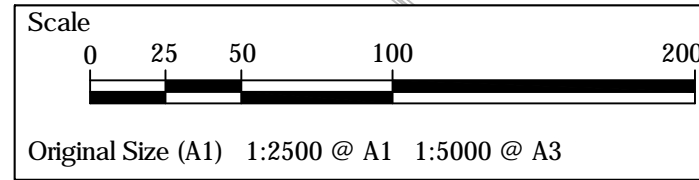
Development Consent Order Number
TR010044

Project Title
A428 BLACK CAT TO CAXTON GIBBET IMPROVEMENTS

Drawing Title
TRAFFIC REGULATION MEASURES PLANS REGULATION 5(2)(O) SHEET 7

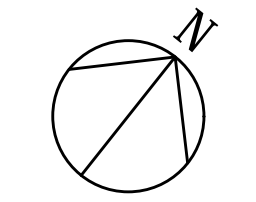
Designed BL	Drawn WV	Checked JMW	Approved TD	Date 03/02/21
Internal Project No. 60541541		Stability D7		
Scale @ A1 1:2500		Zone ZN2		

THIS DOCUMENT HAS BEEN PREPARED PURSUANT TO AND SUBJECT TO THE TERMS OF AECOM'S APPOINTMENT BY ITS CLIENT. AECOM ACCEPTS NO LIABILITY FOR ANY USE OF THIS DOCUMENT OTHER THAN BY ITS ORIGINAL CLIENT OR FOLLOWING AECOM'S EXPRESS AGREEMENT TO SUCH USE, AND ONLY FOR THE PURPOSES FOR WHICH IT WAS PREPARED AND PROVIDED.

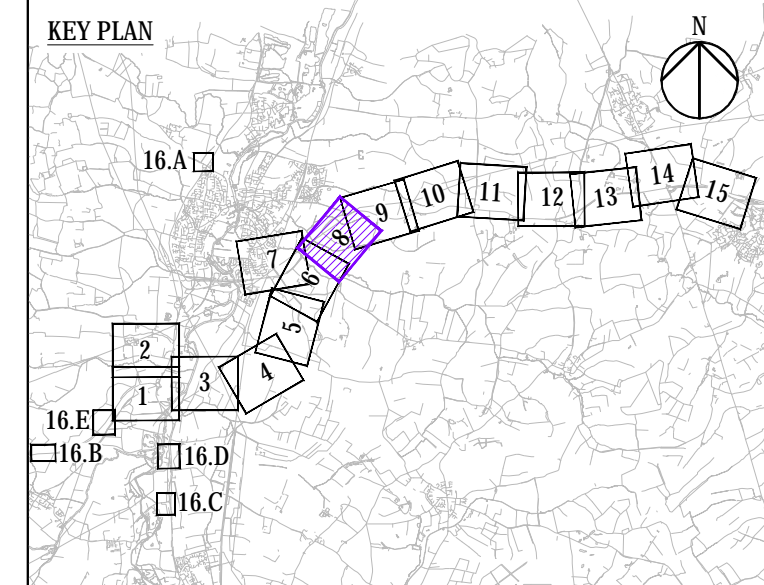


Drawing Number HE551495 -ACM	1 Originator -LSI	1 Volume -	Rev P04
Location ZN2_SW_Z_ZZ -DR-DC-3057			
I Type 1 Role 1 Number			

Plot Date: Monday, 22 Feb 2021 15:26:16 PM
 File Name: C:\P\010044\DCO\APP3\1\W010044\HE551495-ACM-LSI-ZN2_SW_Z_ZZ-DR-DC-3057



- NOTES**
- ALL DIMENSIONS ARE IN METRES UNLESS DEFINED OTHERWISE.
 - THIS PLAN SHOULD BE READ IN CONJUNCTION WITH OTHER APPLICATION DOCUMENTS IN PARTICULAR SCHEDULE 3 OF THE DEVELOPMENT CONSENT ORDER (TR010044/APP3.1).
- LEGEND**
- PROPOSED CLEARWAY EXTENTS ON TRUNK ROADS (Red dashed line)
 - PROPOSED CLEARWAY EXTENTS ON NON-TRUNK ROADS (Green dashed line)
 - PROPOSED CLEARWAY EXTENTS ON TRUNK AND NON-TRUNK ROAD REFERENCE LABEL (AA)
 - EXISTING CLEARWAY AND SPEED LIMIT EXTENTS TO BE REVOKED OR VARIED (A01)
 - EXISTING CLEARWAY EXTENTS (IN BOTH DIRECTIONS) TO BE REVOKED OR VARIED (Blue line with X)
 - TEMPSFORD CP (Dashed line)
 - ORDER LIMITS (Red solid line)
 - LAND NOT INCLUDED WITHIN THE ORDER LIMIT (Shaded grey)



Revision Details		By	Date	Suffix
Final for DCO Application	WV	TD	03/02/21	P04
	Check			

DCO APPLICATION

Client
Highways England
Woodlands
Manton Lane
Manton Industrial Estate
Bedford
MK41 7LW



Development Consent Order Number
TR010044

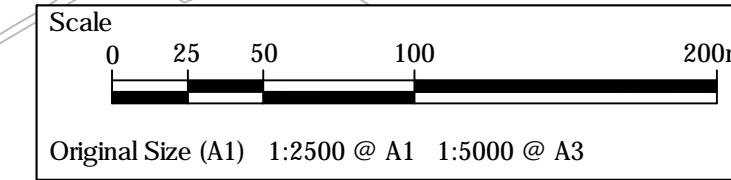
Project Title
A428 BLACK CAT TO CAXTON GIBBET IMPROVEMENTS

Drawing Title
TRAFFIC REGULATION MEASURES PLANS REGULATION 5(2)(O) SHEET 8

Designed	Drawn	Checked	Approved	Date
BL	WV	JMW	TD	03/02/21

Internal Project No. 60541541 Suitability D7
Scale @ A1 1:2500 Zone ZN3

THIS DOCUMENT HAS BEEN PREPARED PURSUANT TO AND SUBJECT TO THE TERMS OF AECOM'S APPOINTMENT BY ITS CLIENT. AECOM ACCEPTS NO LIABILITY FOR ANY USE OF THIS DOCUMENT OTHER THAN BY ITS ORIGINAL CLIENT OR FOLLOWING AECOM'S EXPRESS AGREEMENT TO SUCH USE, AND ONLY FOR THE PURPOSES FOR WHICH IT WAS PREPARED AND PROVIDED.



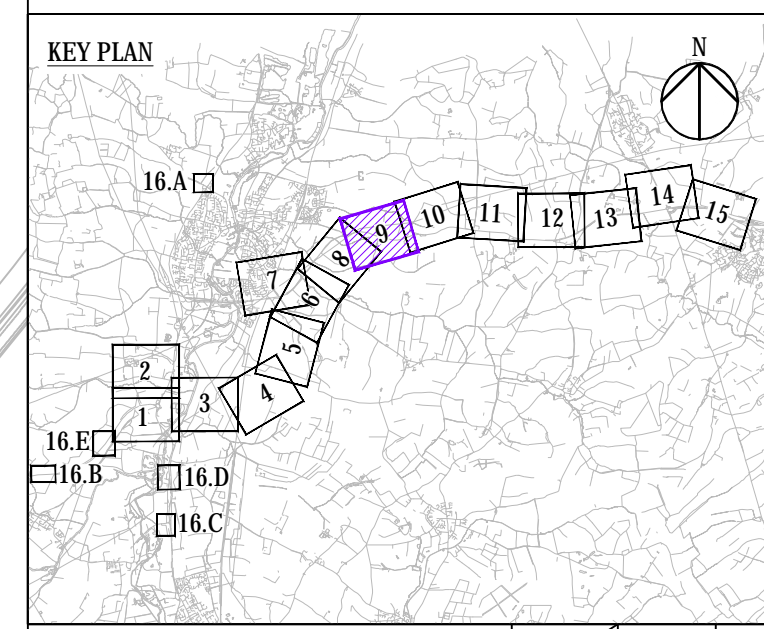
Drawing Number	Highways England PIN	I Originator	I Volume	Rev
HE551495 -ACM	-LSI	-	-	P04

Location ZN3_SW_Z_ZZ -DR-DC-3058
I Type: I Role: I Number

Proj Name: Manton - Education PO 2021; I1:LSI; I1:AN
File Name: C:\P\1\DR\WV\DC\DCM_EU\1010044\HE551495-LSI;ZN3_SW_Z_ZZ-DC-3058

- NOTES**
1. ALL DIMENSIONS ARE IN METRES UNLESS DEFINED OTHERWISE.
 2. THIS PLAN SHOULD BE READ IN CONJUNCTION WITH OTHER APPLICATION DOCUMENTS IN PARTICULAR SCHEDULE 3 OF THE DEVELOPMENT CONSENT ORDER (TR010044/APP3.1).

- LEGEND**
- PROPOSED CLEARWAY EXTENTS ON TRUNK ROADS
 - PROPOSED CLEARWAYS EXTENTS ON NON-TRUNK ROADS
 - PROPOSED TRAFFIC REGULATION MEASURES TO BE MADE
 - PROPOSED CLEARWAY EXTENTS ON TRUNK AND NON-TRUNK ROAD REFERENCE LABEL
 - EXISTING CLEARWAY AND SPEED LIMIT EXTENTS TO BE REVOKED OR VARIED TRUNK AND NON-TRUNK ROAD REFERENCE LABEL
 - EXISTING CLEARWAY EXTENTS (IN BOTH DIRECTIONS) TO BE REVOKED OR VARIED
 - TEMPSFORD CP PARISH BOUNDARY
 - ORDER LIMITS
 - LAND NOT INCLUDED WITHIN THE ORDER LIMIT



Final for DCO Application	WV	TD	03/02/21	P04
Revision Details	By	Check	Date	Suffix

DCO APPLICATION

Client
Highways England
Woodlands
Manton Lane
Manton Industrial Estate
Bedford
MK41 7LW

Working on behalf of
highways england

Development Consent Order Number
TR010044

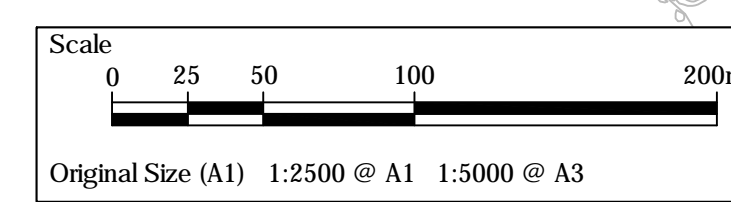
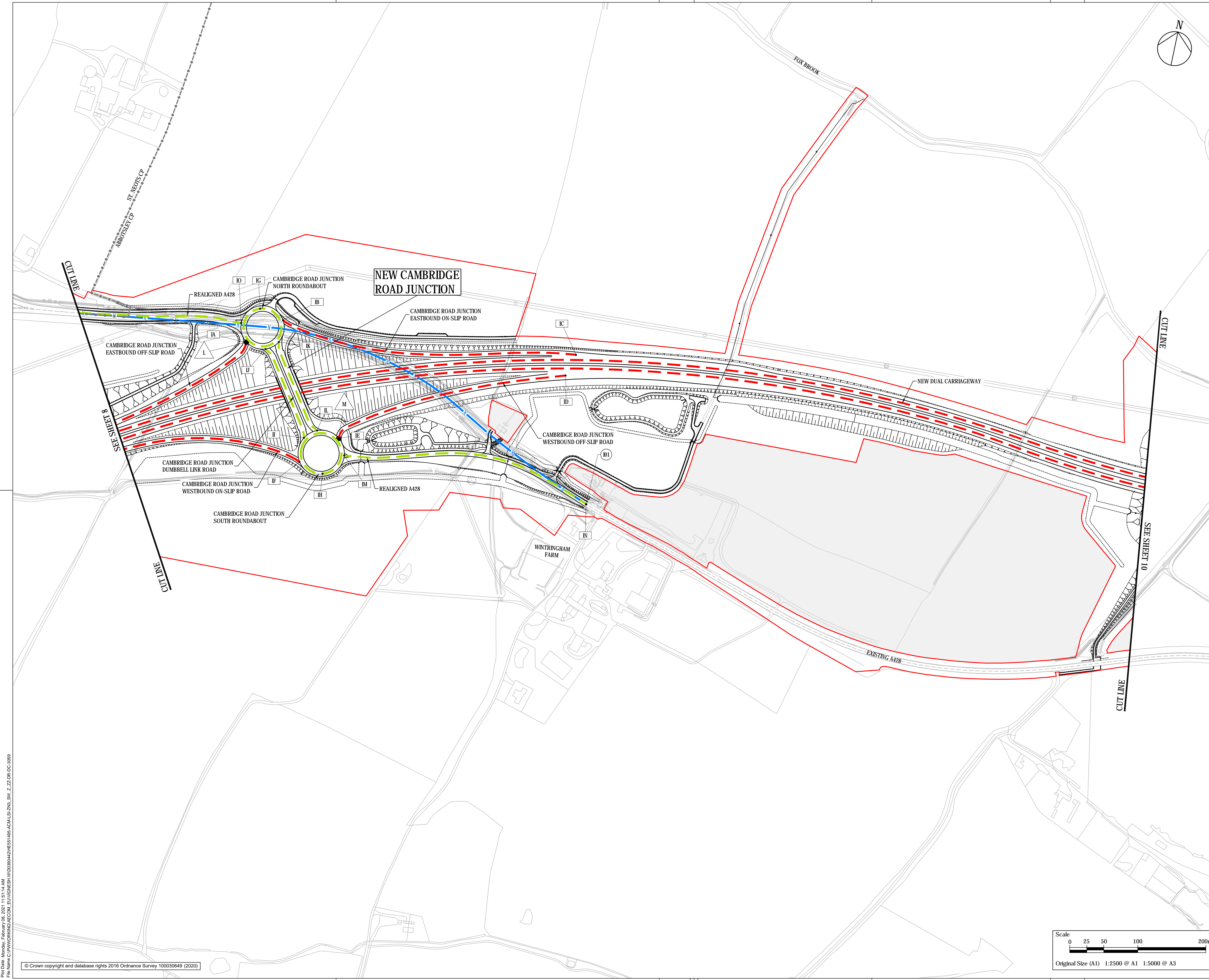
Project Title
A428 BLACK CAT TO CAXTON GIBBET IMPROVEMENTS

Drawing Title
TRAFFIC REGULATION MEASURES PLANS REGULATION 5(2)(O) SHEET 9


Designed BL	Drawn WV	Checked JMW	Approved TD	Date 03/02/21
Internal Project No. 60541541	Suitability D7			
Scale @ A1 1:2500	Zone ZN3			

THIS DOCUMENT HAS BEEN PREPARED PURSUANT TO AND SUBJECT TO THE TERMS OF AECOM'S APPOINTMENT BY ITS CLIENT. AECOM ACCEPTS NO LIABILITY FOR ANY USE OF THIS DOCUMENT OTHER THAN BY ITS ORIGINAL CLIENT OR FOLLOWING AECOM'S EXPRESS AGREEMENT TO SUCH USE, AND ONLY FOR THE PURPOSES FOR WHICH IT WAS PREPARED AND PROVIDED.

Drawing Number HE551495 -ACM -LSI -	Highways England PIN ZN3_SW_Z_ZZ -DR -DC-3059	1 Originator 1 Volume	Rev P04
--	--	--------------------------	------------

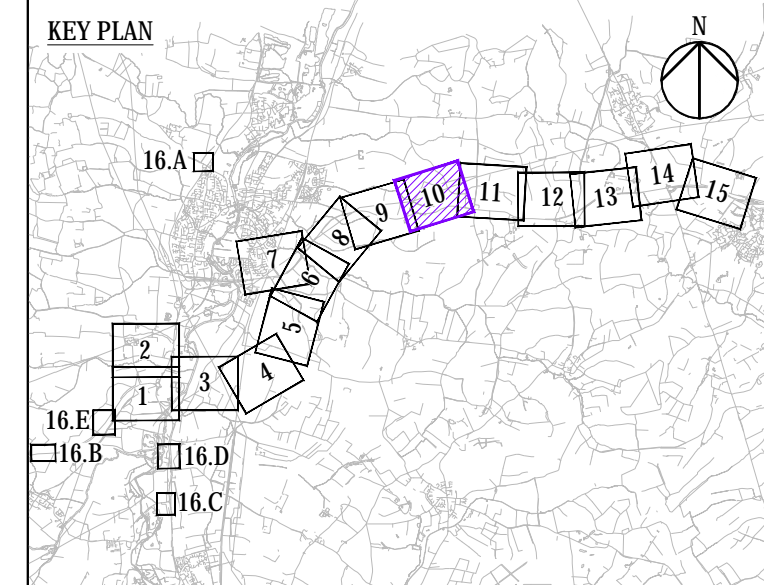
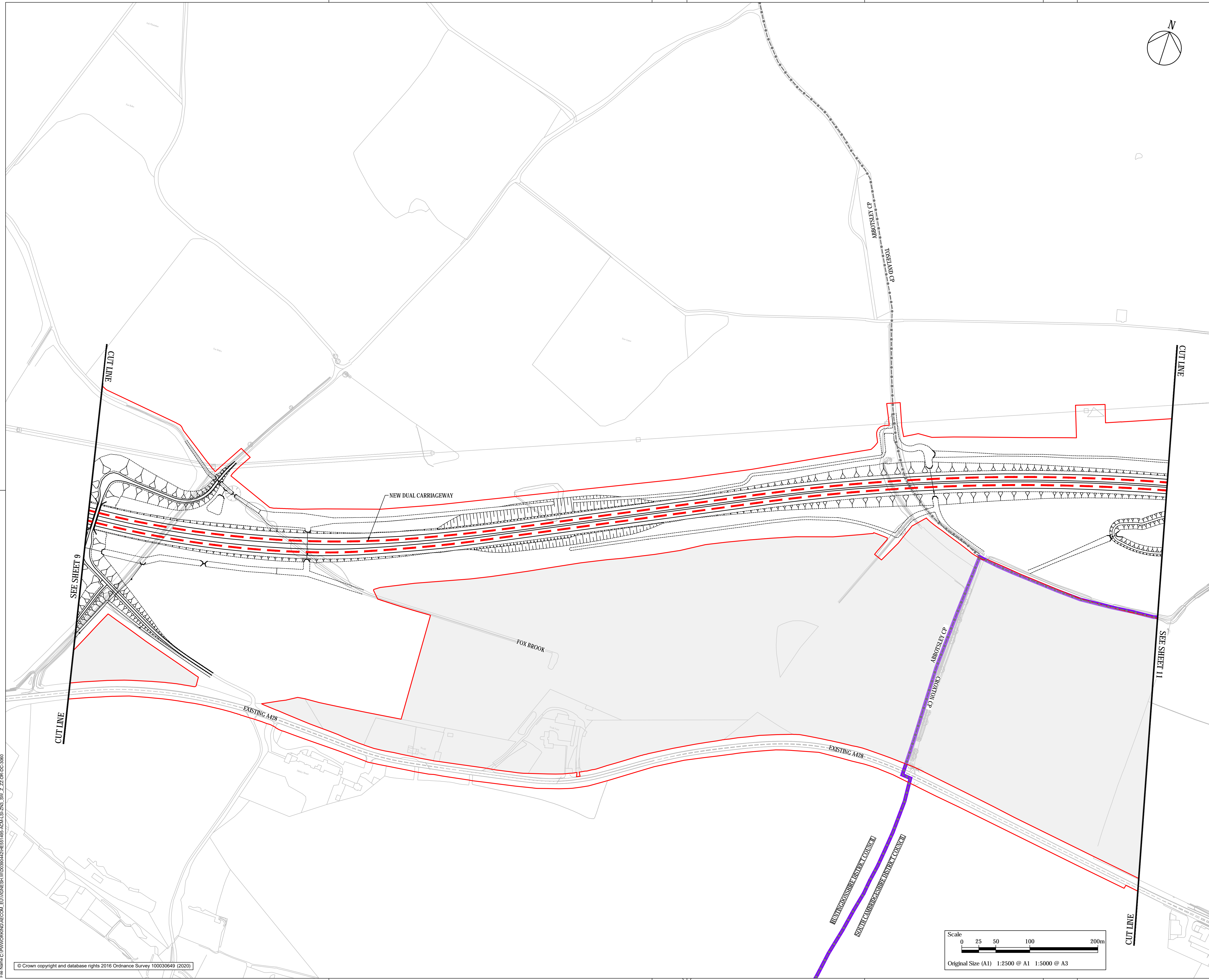


File Name: C:\P\010044\DCO\APP3\DCO\APP3_0309.dwg
 Plot Date: 03/02/21 11:51:14 AM
 Plot Path: C:\P\010044\DCO\APP3\DCO\APP3_0309.dwg



- NOTES
1. ALL DIMENSIONS ARE IN METRES UNLESS DEFINED OTHERWISE.
 2. THIS PLAN SHOULD BE READ IN CONJUNCTION WITH OTHER APPLICATION DOCUMENTS IN PARTICULAR SCHEDULE 3 OF THE DEVELOPMENT CONSENT ORDER (TR010044/APP3.1).

- LEGEND
- PROPOSED CLEARWAY EXTENTS ON TRUNK ROADS
 - TEMPSFORD CP PARISH BOUNDARY
 - ADMINISTRATIVE BOUNDARY
 - ORDER LIMITS
 - LAND NOT INCLUDED WITHIN THE ORDER LIMIT



Final for DCO Application	WV	TD	03/02/21	P04
Revision Details	By	Check	Date	Suffix

Purpose of issue
DCO APPLICATION

Client
Highways England
Woodlands
Manton Lane
Manton Industrial Estate
Bedford
MK41 7LW



Development Consent Order Number
TR010044

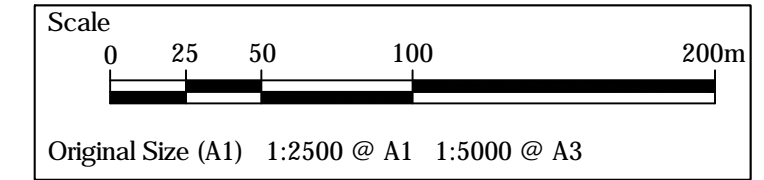
Project Title
A428 BLACK CAT TO CAXTON GIBBET IMPROVEMENTS

Drawing Title
TRAFFIC REGULATION MEASURES PLANS REGULATION 5(2)(O) SHEET 10

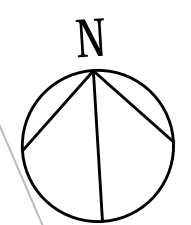
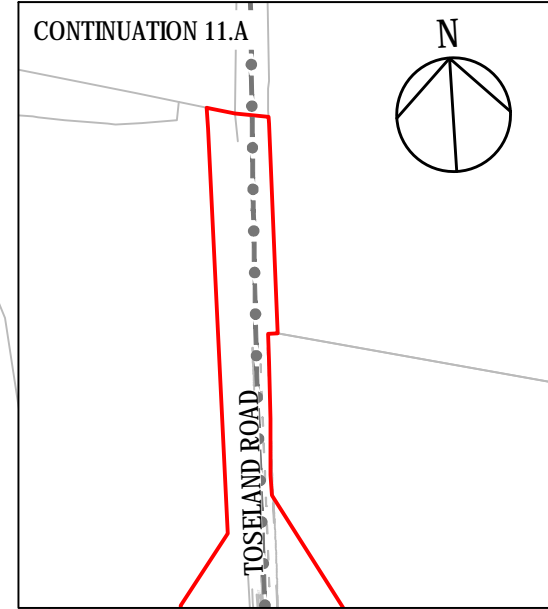
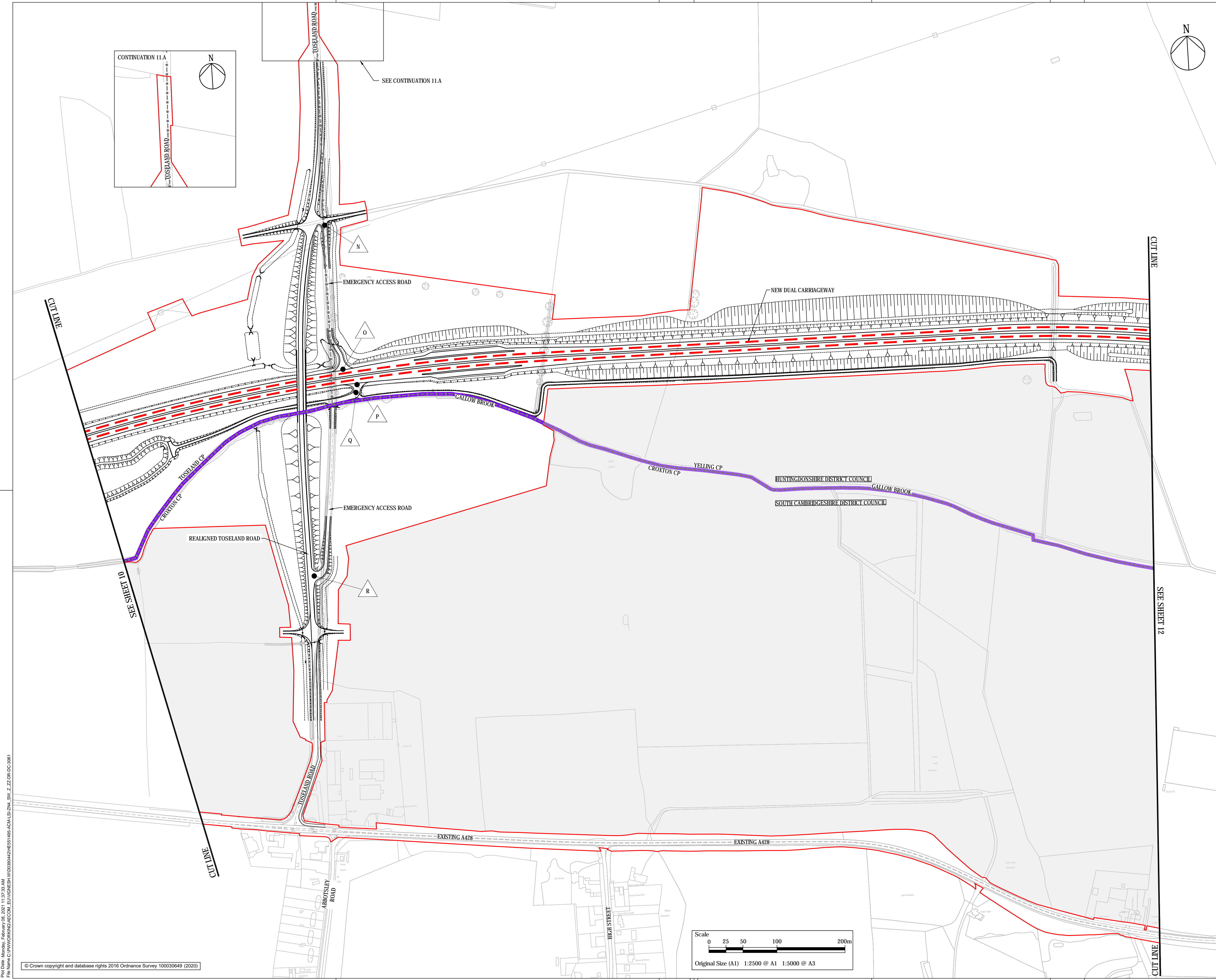
Designed BL	Drawn WV	Checked JMW	Approved TD	Date 03/02/21
Internal Project No. 60541541	Suitability D7	Scale @ A1 1:2500	Zone ZN3	

THIS DOCUMENT HAS BEEN PREPARED PURSUANT TO AND SUBJECT TO THE TERMS OF AECOM'S APPOINTMENT BY ITS CLIENT. AECOM ACCEPTS NO LIABILITY FOR ANY USE OF THIS DOCUMENT OTHER THAN BY ITS ORIGINAL CLIENT OR FOLLOWING AECOM'S EXPRESS AGREEMENT TO SUCH USE, AND ONLY FOR THE PURPOSES FOR WHICH IT WAS PREPARED AND PROVIDED.

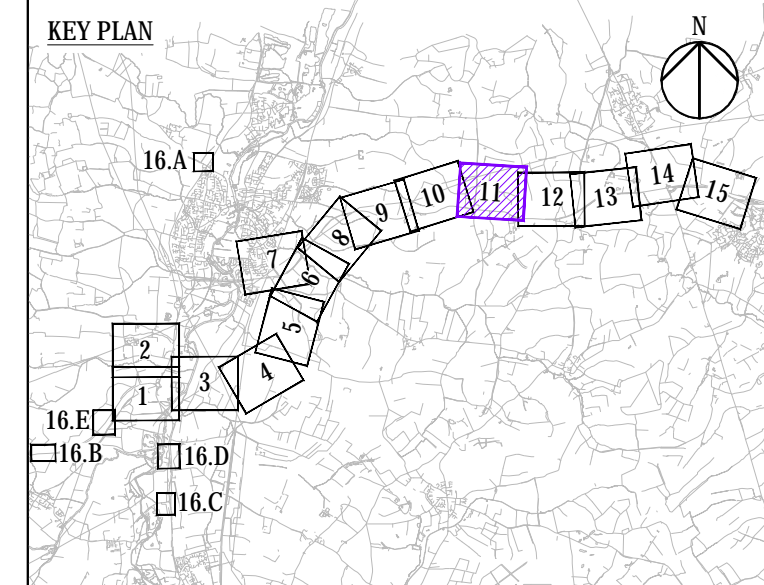
Drawing Number HE551495 -ACM -LSI -	1 Originator	1 Volume	Rev P04
Location ZN3_SW_Z_ZZ -DR -DC-3060	1 Type	1 Role	1 Number



Plan Date: 03/02/21; File Name: C:\P\010044\DCO\APP3\1\HE551495-ACM-LSI-ZN3_SW_Z_ZZ-DR-DC-3060



- NOTES**
- ALL DIMENSIONS ARE IN METRES UNLESS DEFINED OTHERWISE.
 - THIS PLAN SHOULD BE READ IN CONJUNCTION WITH OTHER APPLICATION DOCUMENTS IN PARTICULAR SCHEDULE 3 OF THE DEVELOPMENT CONSENT ORDER (TR010044/APP3.1).
- LEGEND**
- PROPOSED CLEARWAY EXTENTS ON TRUNK ROADS
 - PROPOSED TRAFFIC REGULATION MEASURES TO BE MADE
 - TEMPSFORD CP PARISH BOUNDARY
 - ADMINISTRATIVE BOUNDARY
 - ORDER LIMITS
 - LAND NOT INCLUDED WITHIN THE ORDER LIMIT



Final for DCO Application	WV	03/02/21	P04
Revision Details	By	Date	Suffix
	Check		

Purpose of Issue
DCO APPLICATION

Client
Highways England
Woodlands
Manton Lane
Manton Industrial Estate
Bedford
MK41 7LW

Working on behalf of
highways england

Development Consent Order Number
TR010044

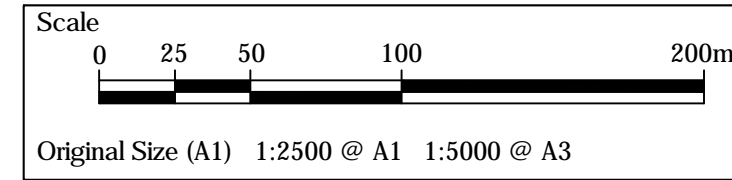
Project Title
A428 BLACK CAT TO CAXTON GIBBET IMPROVEMENTS

Drawing Title
TRAFFIC REGULATION MEASURES PLANS REGULATION 5(2)(O) SHEET 11

Designed BL	Drawn WV	Checked JMW	Approved TD	Date 03/02/21
Internal Project No. 60541541	Suitability D7			
Scale @ A1 1:2500	Zone ZN4			

THIS DOCUMENT HAS BEEN PREPARED PURSUANT TO AND SUBJECT TO THE TERMS OF AECOM'S APPOINTMENT BY ITS CLIENT. AECOM ACCEPTS NO LIABILITY FOR ANY USE OF THIS DOCUMENT OTHER THAN BY ITS ORIGINAL CLIENT OR FOLLOWING AECOM'S EXPRESS AGREEMENT TO SUCH USE, AND ONLY FOR THE PURPOSES FOR WHICH IT WAS PREPARED AND PROVIDED.

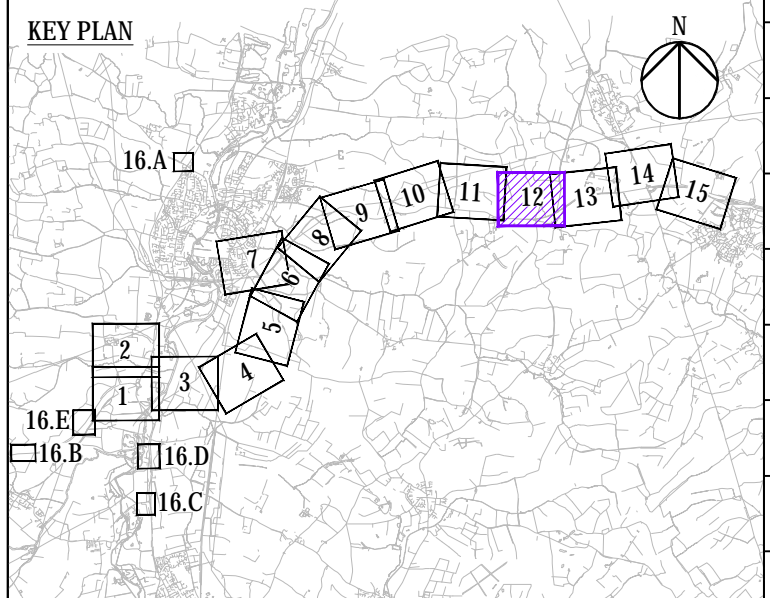
Drawing Number HE551495 -ACM -LSI -	Highways England PIN ZN4_SW_Z_ZZ -DR-DC-3061	1 Originator 1 Volume	Rev P04
--	---	--------------------------	------------



File Name: C:\P\01\000000\DCO\DCO\11\11_03_21_01.dwg
 Plot Date: Monday, 22 February 2021, 11:52:35 AM
 Plot Name: C:\P\01\000000\DCO\DCO\11\11_03_21_01.dwg

- NOTES**
- ALL DIMENSIONS ARE IN METRES UNLESS DEFINED OTHERWISE.
 - THIS PLAN SHOULD BE READ IN CONJUNCTION WITH OTHER APPLICATION DOCUMENTS IN PARTICULAR SCHEDULE 3 OF THE DEVELOPMENT CONSENT ORDER (TR010044/APP3.1).

- LEGEND**
- PROPOSED CLEARWAY EXTENTS ON TRUNK ROADS
 - PROPOSED CLEARWAY EXTENTS ON NON-TRUNK ROADS
 - PROPOSED CLEARWAY EXTENTS ON TRUNK AND NON-TRUNK ROAD REFERENCE LABEL
 - EXISTING CLEARWAY AND SPEED LIMIT EXTENTS TO BE REVOKED OR VARIED TRUNK AND NON-TRUNK ROAD REFERENCE LABEL
 - EXISTING CLEARWAY EXTENTS (IN BOTH DIRECTIONS) TO BE REVOKED OR VARIED
 - TEMPSPFORD CP PARISH BOUNDARY
 - ADMINISTRATIVE BOUNDARY
 - ORDER LIMITS
 - LAND NOT INCLUDED WITHIN THE ORDER LIMIT



Final for DCO Application	WV	03/02/21	P04
Revision Details	By	Date	Suffix
	Check		

DCO APPLICATION

Client
Highways England
Woodlands
Manton Lane
Manton Industrial Estate
Bedford
MK41 7LW

Working on behalf of

Development Consent Order Number
TR010044

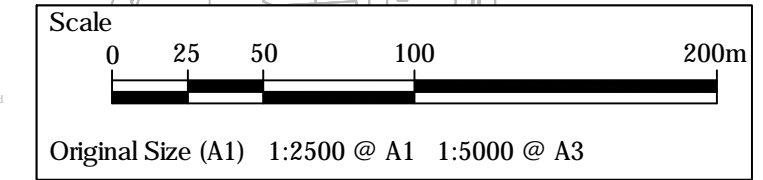
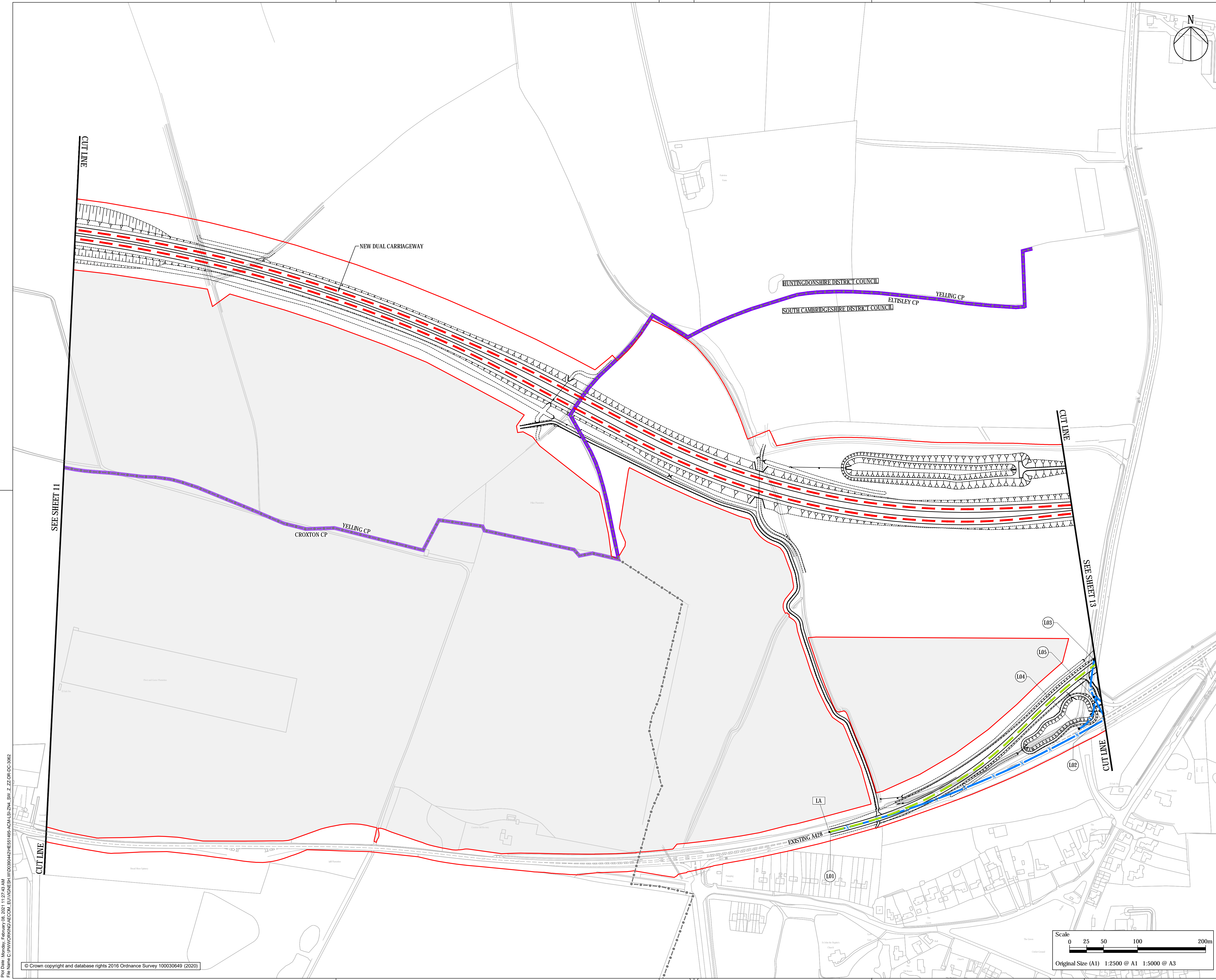
Project Title
A428 BLACK CAT TO CAXTON GIBBET IMPROVEMENTS

Drawing Title
TRAFFIC REGULATION MEASURES PLANS REGULATION 5(2)(O) SHEET 12

Designed	Drawn	Checked	Approved	Date
BL	WV	JMW	TD	03/02/21
Internal Project No.	60541541	Subsidiarity	D7	
Scale @ A1	1:2500	Zone	ZN4	

THIS DOCUMENT HAS BEEN PREPARED PURSUANT TO AND SUBJECT TO THE TERMS OF AECOM'S APPOINTMENT BY ITS CLIENT. AECOM ACCEPTS NO LIABILITY FOR ANY USE OF THIS DOCUMENT OTHER THAN BY ITS ORIGINAL CLIENT OR FOLLOWING AECOM'S EXPRESS AGREEMENT TO SUCH USE, AND ONLY FOR THE PURPOSES FOR WHICH IT WAS PREPARED AND PROVIDED.

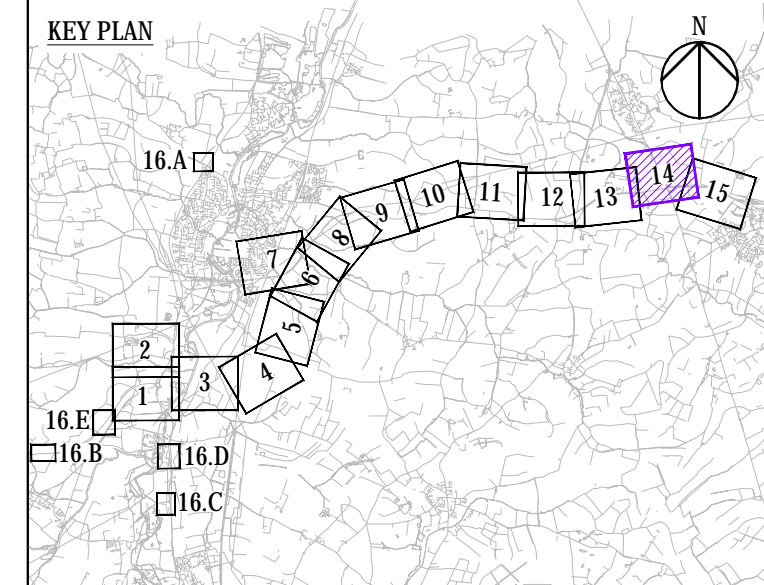
Drawing Number HE551495 -ACM -LSI -	1 Originator I Volume -DR -DC-3062	Rev P04
Location ZN4_SW_Z_ZZ		I Type I Role I Number



Proj Data: \\c:\p\work\16\161016_11\161016_11.dwg, 11/02/2021 11:57:30 AM
File Name: C:\P\WORK\16\161016_11\161016_11.dwg, W:\000004\21\HE551495-ACM-LSI-ZN_SW_Z_ZZ-DC-3062

- NOTES**
- ALL DIMENSIONS ARE IN METRES UNLESS DEFINED OTHERWISE.
 - THIS PLAN SHOULD BE READ IN CONJUNCTION WITH OTHER APPLICATION DOCUMENTS IN PARTICULAR SCHEDULE 3 OF THE DEVELOPMENT CONSENT ORDER (TR010044/APP3.1).

- LEGEND**
- PROPOSED CLEARWAY EXTENTS ON TRUNK ROADS
 - PROPOSED CLEARWAY EXTENTS ON NON-TRUNK ROADS
 - PROPOSED TRAFFIC REGULATION MEASURES TO BE MADE
 - PROPOSED CLEARWAY EXTENTS ON TRUNK AND NON-TRUNK ROAD REFERENCE LABEL
 - EXISTING CLEARWAY AND SPEED LIMIT EXTENTS TO BE REVOKED OR VARIED TRUNK AND NON-TRUNK ROAD REFERENCE LABEL
 - EXISTING CLEARWAY EXTENTS (IN BOTH DIRECTIONS) TO BE REVOKED OR VARIED
 - TEMPSFORD CP PARISH BOUNDARY
 - ORDER LIMITS
 - LAND NOT INCLUDED WITHIN THE ORDER LIMIT



Final for DCO Application	WV	TD	03/02/21	P04
Revision Details	By	Check	Date	Suffix

DCO APPLICATION

Client: Highways England
 Woodlands
 Manton Lane
 Manton Industrial Estate
 Bedford
 MK41 7LW

Development Consent Order Number: **TR010044**

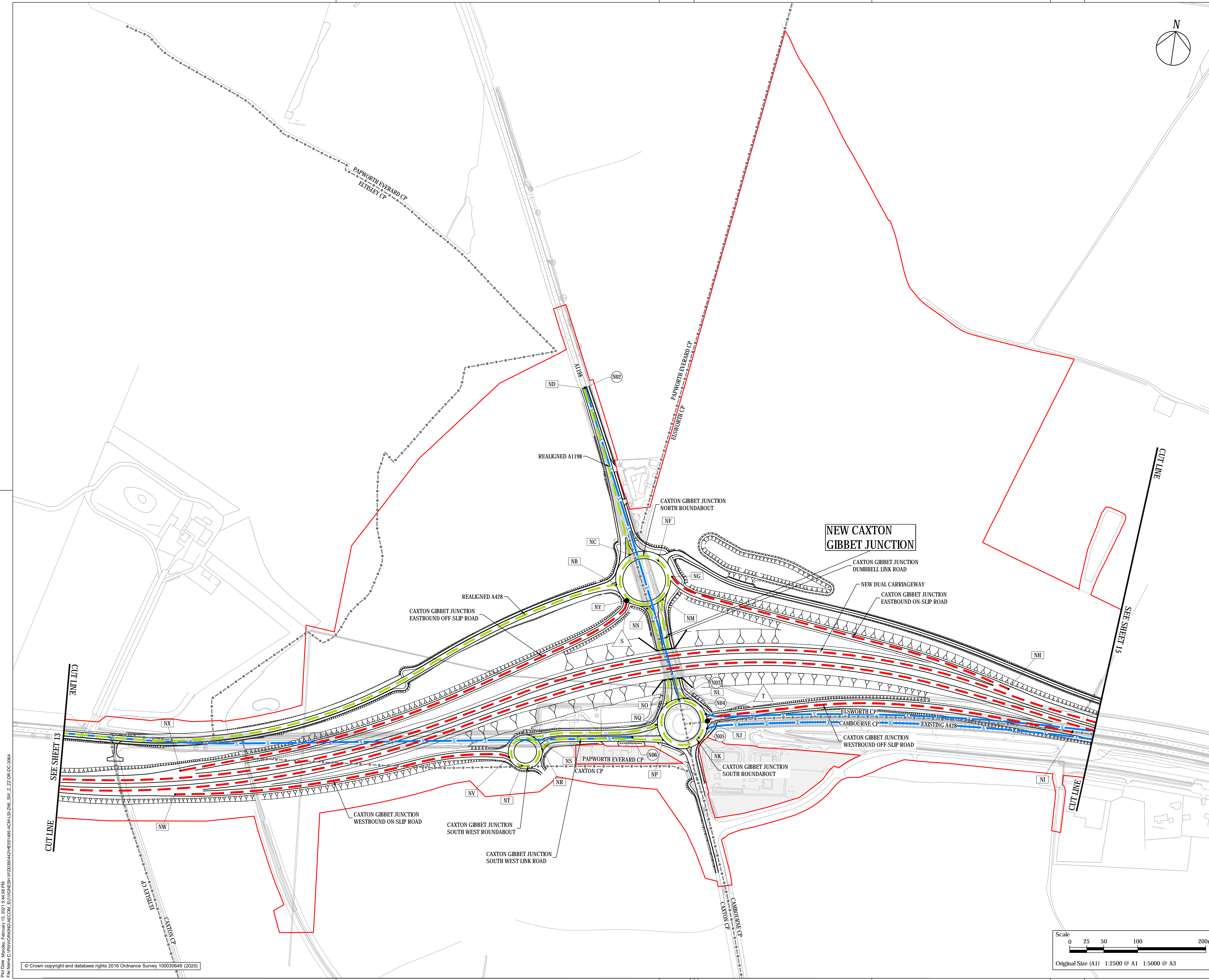
Project Title: **A428 BLACK CAT TO CAXTON GIBBET IMPROVEMENTS**

Drawing Title: **TRAFFIC REGULATION MEASURES PLANS REGULATION 5(2)(O) SHEET 14**

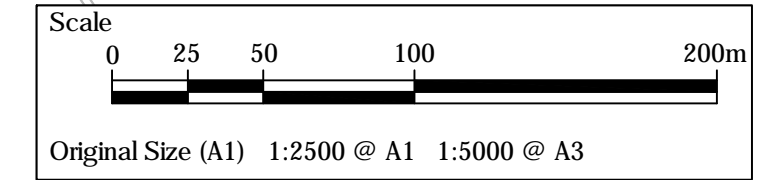
Designed BL	Drawn WV	Checked JMW	Approved TD	Date 03/02/21
Internal Project No. 60541541	Suitability D7			
Scale @ A1 1:2500	Zone ZN5			

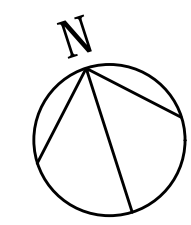
THIS DOCUMENT HAS BEEN PREPARED PURSUANT TO AND SUBJECT TO THE TERMS OF AECOM'S APPOINTMENT BY ITS CLIENT. AECOM ACCEPTS NO LIABILITY FOR ANY USE OF THIS DOCUMENT OTHER THAN BY ITS ORIGINAL CLIENT OR FOLLOWING AECOM'S EXPRESS AGREEMENT TO SUCH USE, AND ONLY FOR THE PURPOSES FOR WHICH IT WAS PREPARED AND PROVIDED.

Drawing Number: HE551495 -ACM -LSI - P04
 Location: ZN5_SW_Z_ZZ -DR -DC-3064
 I Type: 1 Role: 1 Number



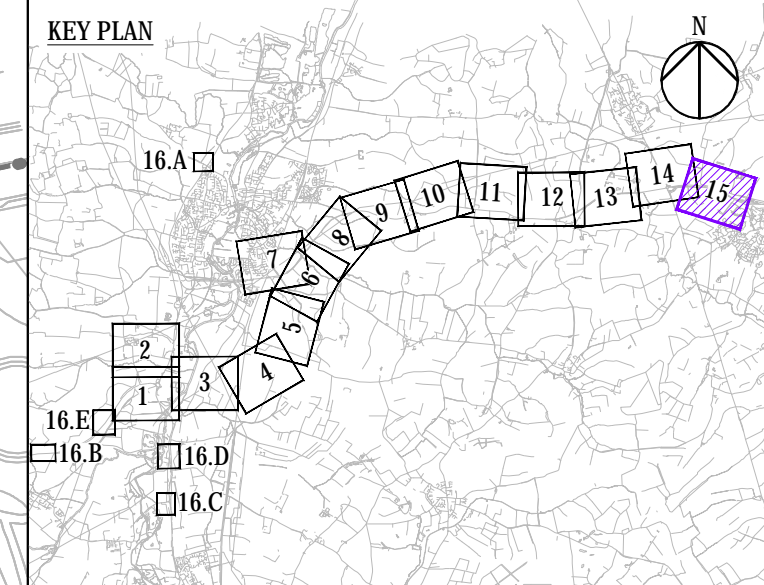
Plan Date: Monday, 15 February 2021, 8:45:05 PM
 File Name: C:\P\010044\DCO\APP3.1\W010044\HE551495-ACM-LSI-ZN5_SW_Z_ZZ-DR-DC-3064





- NOTES**
- ALL DIMENSIONS ARE IN METRES UNLESS DEFINED OTHERWISE.
 - THIS PLAN SHOULD BE READ IN CONJUNCTION WITH OTHER APPLICATION DOCUMENTS IN PARTICULAR SCHEDULE 3 OF THE DEVELOPMENT CONSENT ORDER (TR010044/APP3.1).

- LEGEND**
- PROPOSED CLEARWAY EXTENTS ON TRUNK ROADS
 - PROPOSED CLEARWAY EXTENTS ON TRUNK AND NON-TRUNK ROAD REFERENCE LABEL
 - EXISTING CLEARWAY AND SPEED LIMIT EXTENTS TO BE REVOKED OR VARIED TRUNK AND NON-TRUNK ROAD REFERENCE LABEL
 - EXISTING CLEARWAY EXTENTS (IN BOTH DIRECTIONS) TO BE REVOKED OR VARIED
 - TEMPSFORD CP PARISH BOUNDARY
 - ORDER LIMITS



Final for DCO Application	WV	TD	03/02/21	P04
Revision Details	By	Check	Date	Suffix

DCO APPLICATION

Client
Highways England
Woodlands
Manton Lane
Manton Industrial Estate
Bedford
MK41 7LW

Working on behalf of

Development Consent Order Number
TR010044

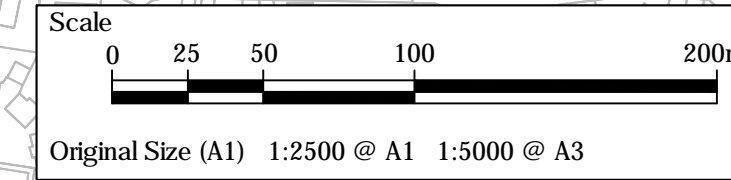
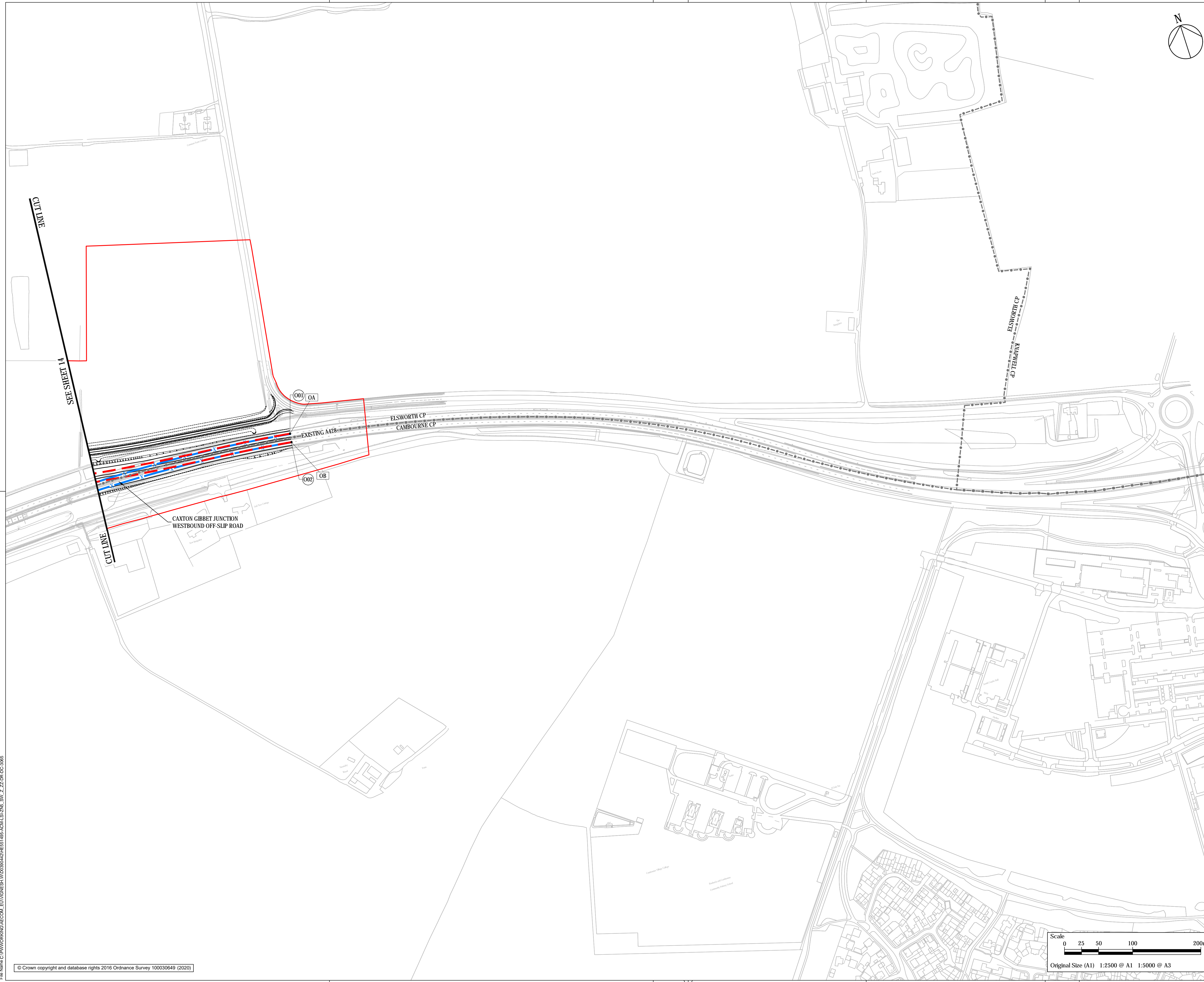
Project Title
A428 BLACK CAT TO CAXTON GIBBET IMPROVEMENTS

Drawing Title
TRAFFIC REGULATION MEASURES PLANS REGULATION 5(2)(O) SHEET 15

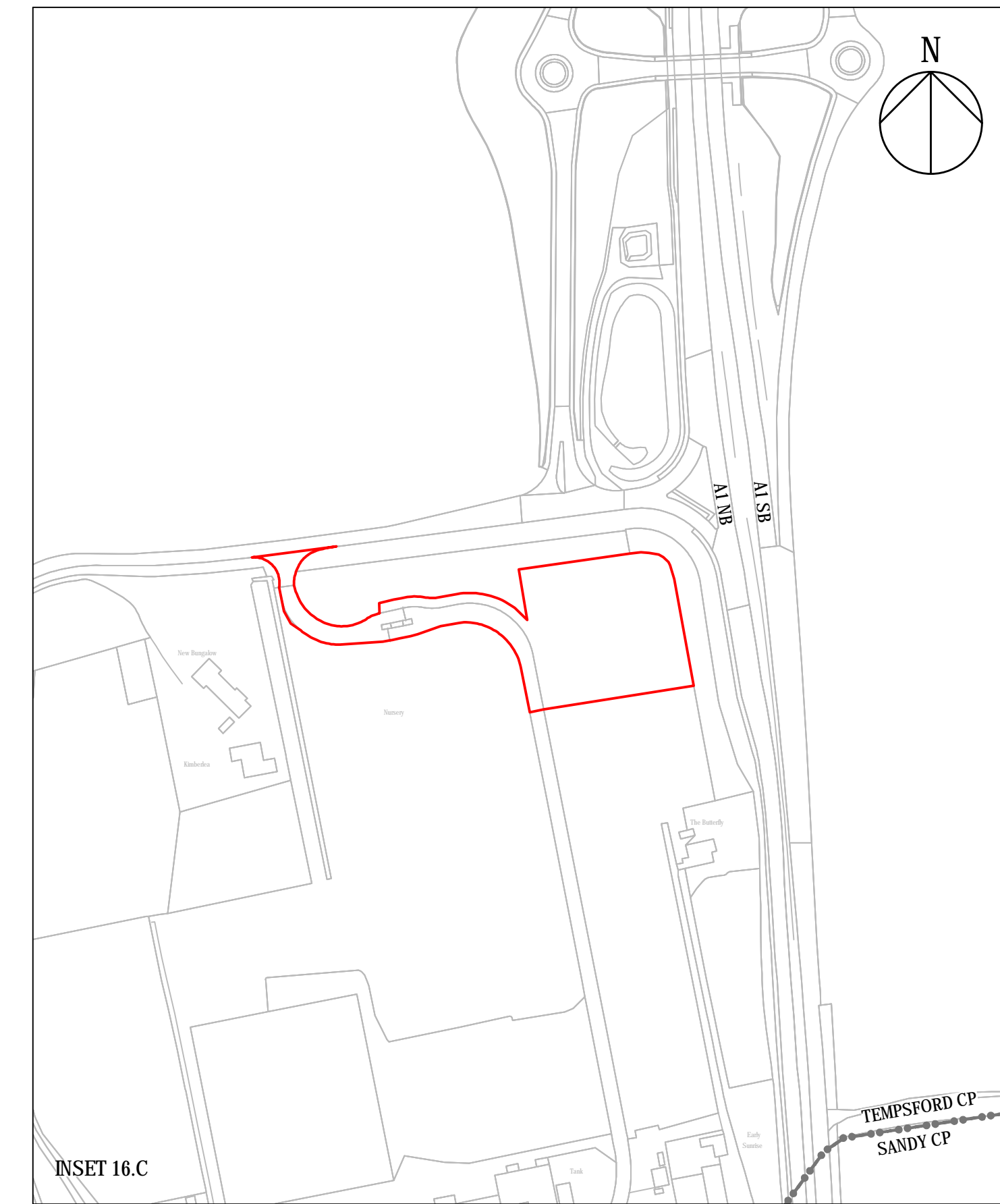
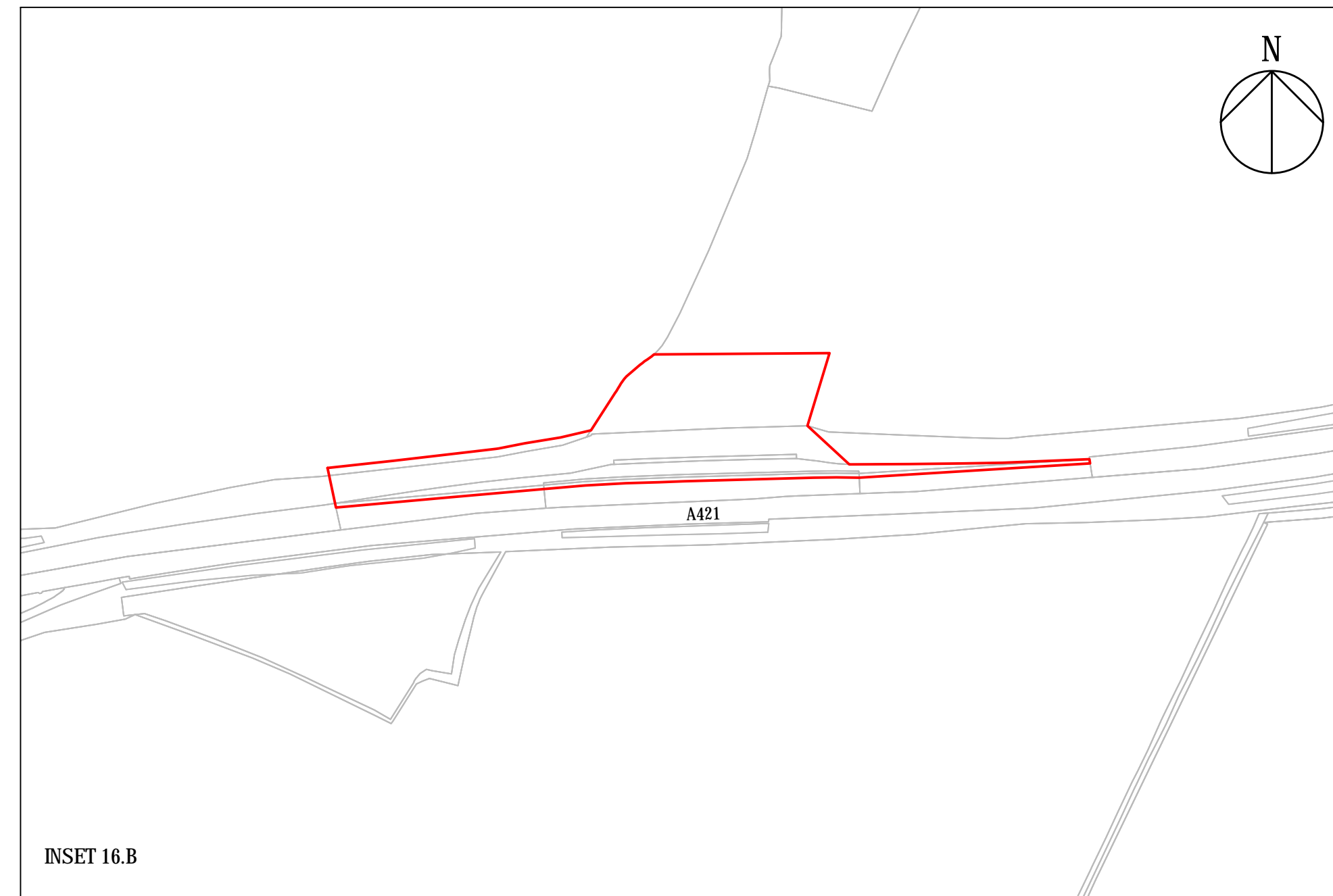
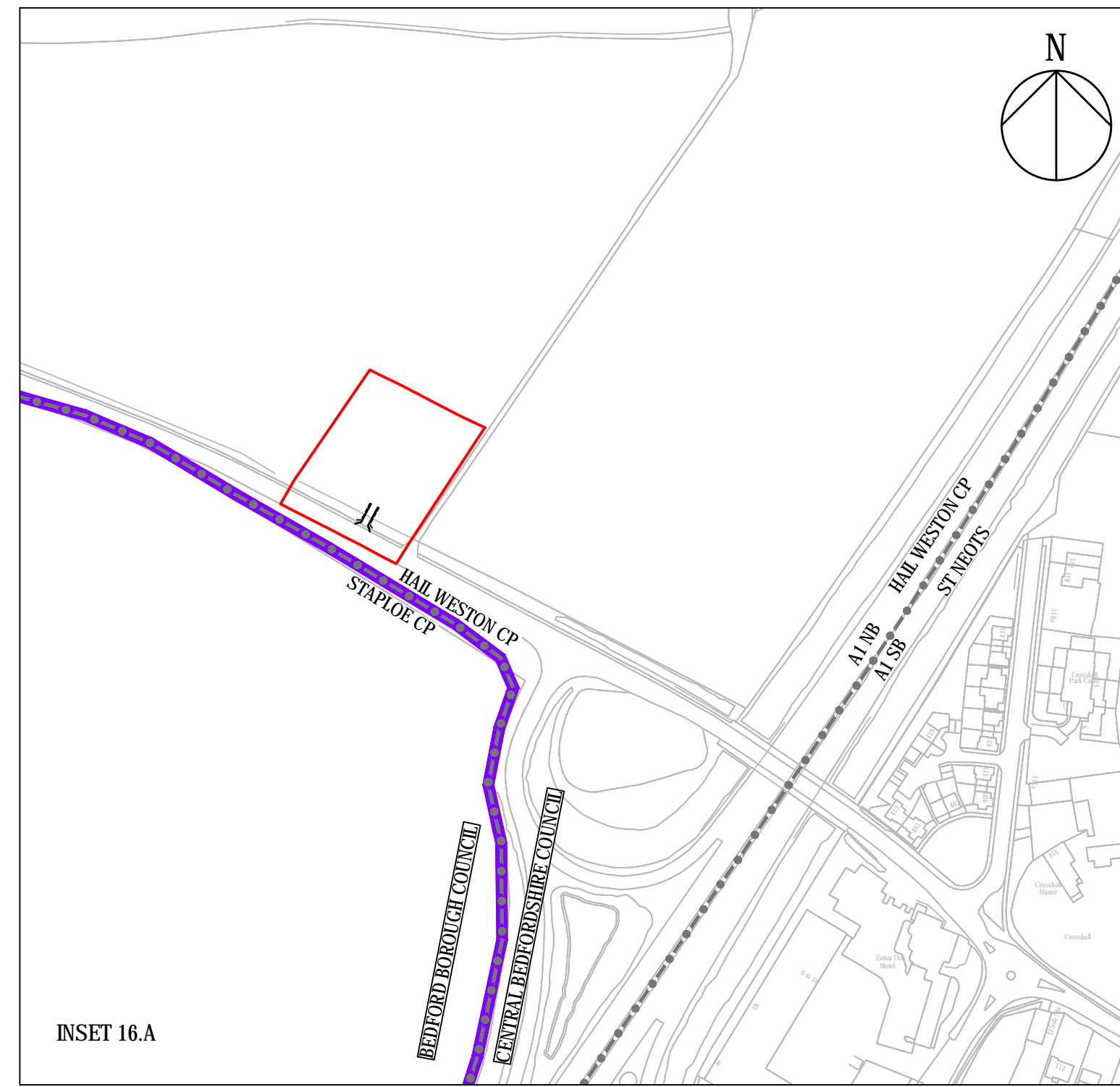
Designed BL	Drawn WV	Checked JMW	Approved TD	Date 03/02/21
Internal Project No. 60541541	Suitability D7		Zone ZNS	

THIS DOCUMENT HAS BEEN PREPARED PURSUANT TO AND SUBJECT TO THE TERMS OF AECOM'S APPOINTMENT BY ITS CLIENT. AECOM ACCEPTS NO LIABILITY FOR ANY USE OF THIS DOCUMENT OTHER THAN BY ITS ORIGINAL CLIENT OR FOLLOWING AECOM'S EXPRESS AGREEMENT TO SUCH USE, AND ONLY FOR THE PURPOSES FOR WHICH IT WAS PREPARED AND PROVIDED.

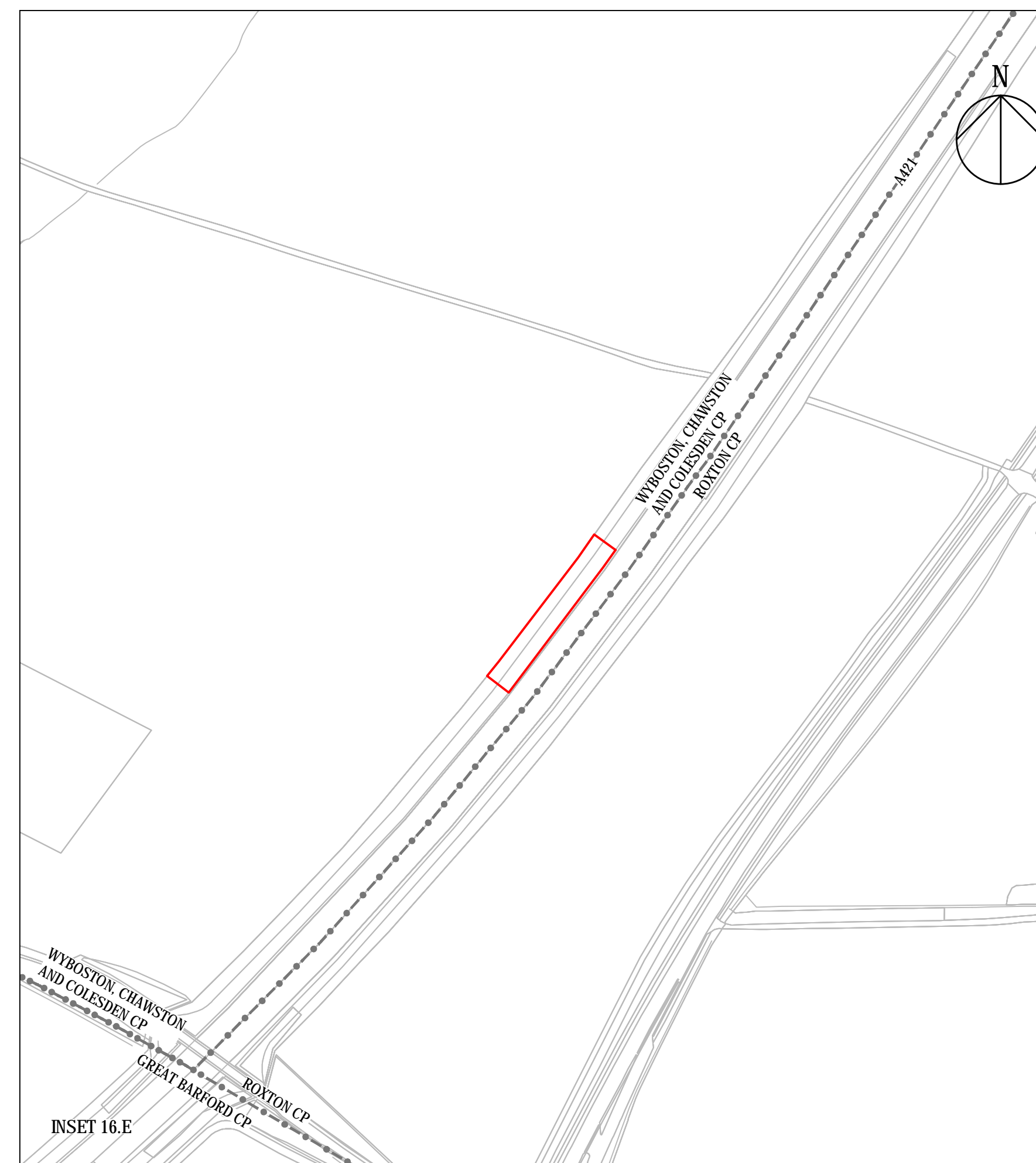
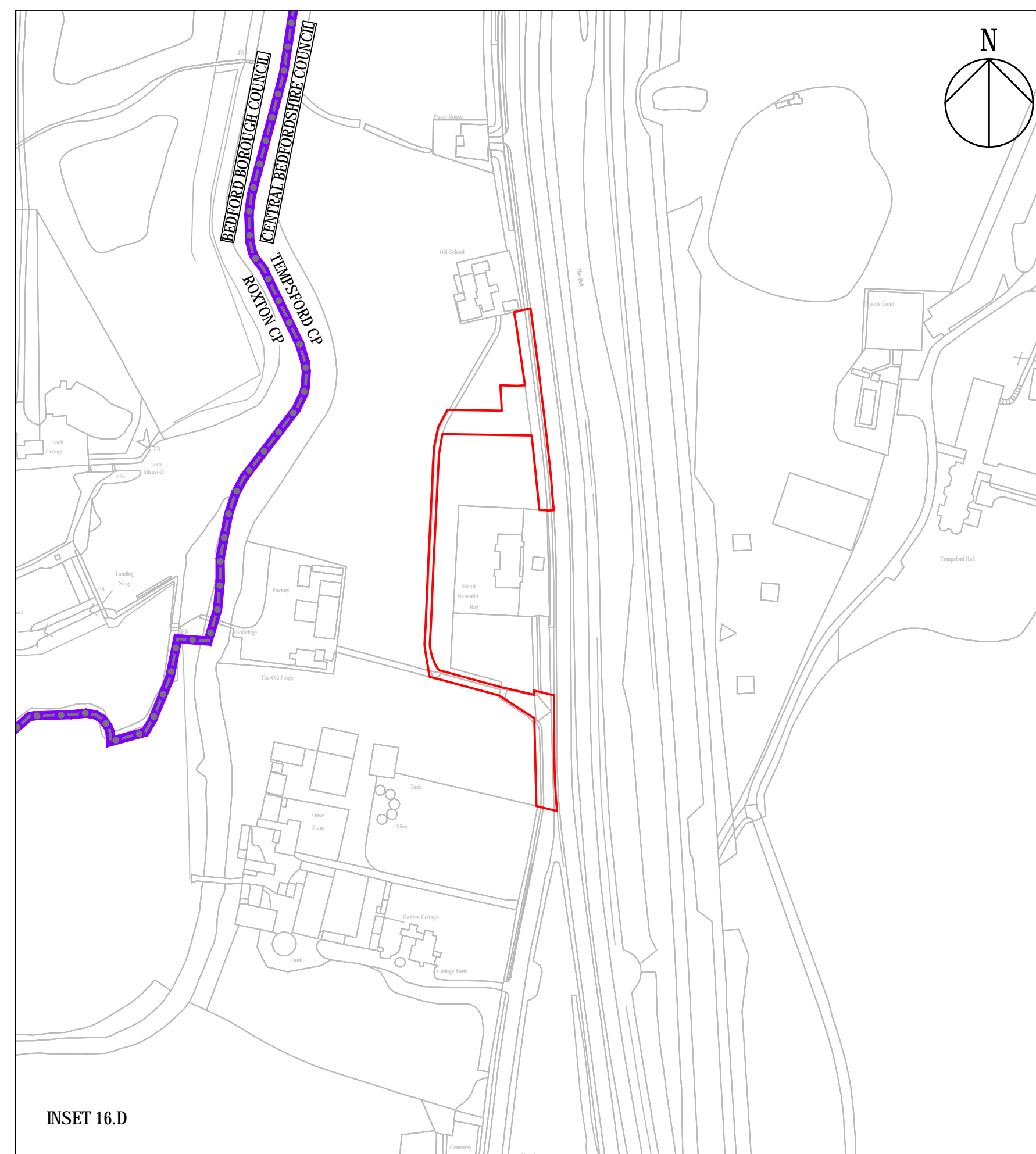
Drawing Number HE551495	Highways England PIN -ACM	1 Originator -LSI	1 Volume -	Rev P04
Location ZN5_SW_Z_ZZ -DR -DC-3065				1 Type 1 Role 1 Number



File Name: C:\P\010044\DCO\APP3.1\W010044\HE551495-ACM-LSI-ZNS_SW_Z_ZZ-DR-DC-3065
 File Path: \\c:\p\010044\DCO\APP3.1\W010044\HE551495-ACM-LSI-ZNS_SW_Z_ZZ-DR-DC-3065

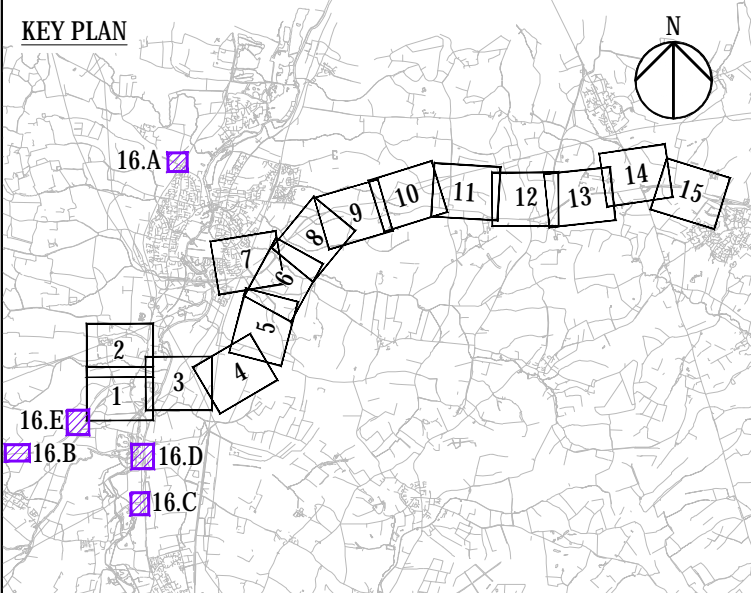


**NO INFORMATION
ON THIS SHEET**



- NOTES
- ALL DIMENSIONS ARE IN METRES UNLESS DEFINED OTHERWISE.
 - THIS PLAN SHOULD BE READ IN CONJUNCTION WITH OTHER APPLICATION DOCUMENTS IN PARTICULAR SCHEDULE 3 OF THE DEVELOPMENT CONSENT ORDER (TR010044/APP3.1).

- LEGEND
- TEMPUSFORD CP PARISH BOUNDARY
 - ADMINISTRATIVE BOUNDARY
 - ORDER LIMITS
 - NB NORTHBOUND
 - SB SOUTHBOUND



Final for DCO Application	WV	03/02/21	P04
Revision Details	By	Date	Suffix
	Check		

DCO APPLICATION

Client
Highways England
Woodlands
Manton Lane
Manton Industrial Estate
Bedford
MK41 7LW

Working on behalf of
highways england

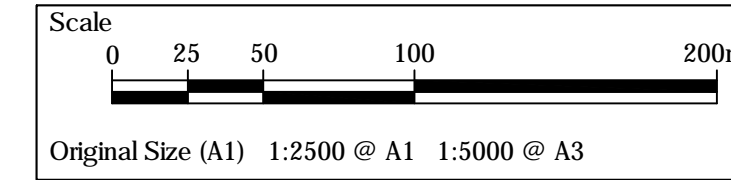
Development Consent Order Number
TR010044

Project Title
**A428 BLACK CAT TO
CAXTON GIBBET
IMPROVEMENTS**

Drawing Title
**TRAFFIC REGULATION
MEASURES PLANS
REGULATION 5(2)(O)
SHEET 16**

Designed	Drawn	Checked	Approved	Date
BL	WV	JMW	TD	03/02/21
Internal Project No.	Suitability			
60541541	D7			
Scale @ A1	Zone			
1:2500	ZN5			

THIS DOCUMENT HAS BEEN PREPARED PURSUANT TO AND SUBJECT TO THE TERMS OF AECOM'S APPOINTMENT BY ITS CLIENT. AECOM ACCEPTS NO LIABILITY FOR ANY USE OF THIS DOCUMENT OTHER THAN BY ITS ORIGINAL CLIENT OR FOLLOWING AECOM'S EXPRESS AGREEMENT TO SUCH USE, AND ONLY FOR THE PURPOSES FOR WHICH IT WAS PREPARED AND PROVIDED.



Drawing Number	Highways England PIN	1 Originator	1 Volume	Rev
HE551495 -ACM	-LSI	-	-	P04
Location	Location	I Type	I Role	I Number
ZN5_SW_Z_ZZ	-DR	-DC	-3066	