

A47 North Tuddenham to Easton Dualling

Scheme Number: TR010038

Volume 2 **2.3 Land Plans**

APFP Regulation 5(2)(i)

Planning Act 2008

Infrastructure Planning (Applications: Prescribed
Forms and Procedure) Regulations 2009

March 2021

Infrastructure Planning

Planning Act 2008

**The Infrastructure Planning
(Applications: Prescribed Forms and
Procedure) Regulations 2009**

The A47 North Tuddenham to Easton
Development Consent Order 202[x]

LAND PLANS

Regulation Number:	Regulation 5(2)(i)
Planning Inspectorate Scheme Reference	TR010038
Application Document Reference	TR010038/APP/2.3
Author:	A47 North Tuddenham to Easton Dualling Project Team, Highways England

Version	Date	Status of Version
Rev.0	March 2021	Application Issue

CONTENTS

1	INTRODUCTION.....	1
2	SCHEDULE OF PLANS IN THIS APPLICATION DOCUMENT.....	2

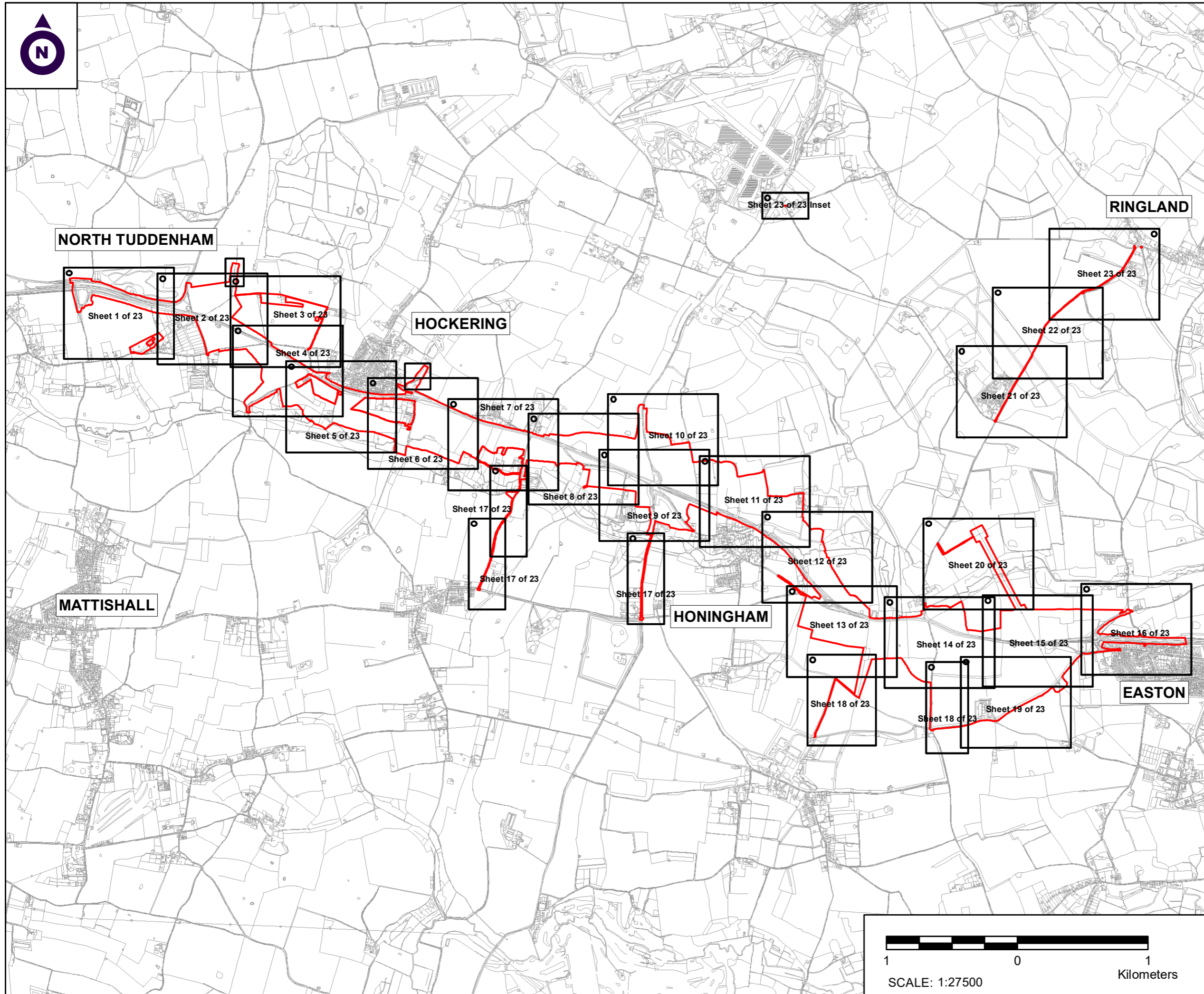
1 INTRODUCTION

- 1.1.1. These Land Plans (these “Plans”) relate to an application made by Highways England (the “Applicant”) to the Secretary of State of Transport, via the Planning Inspectorate (the “Inspectorate”) under section 37 of the Planning Act 2008 (the “2008 Act”) for a Development Consent Order (DCO). If made, the DCO would grant consent for the A47 North Tuddenham to Easton Scheme (the “Scheme”).
- 1.1.2. The Scheme aims to relieve congestion, reduce journey times, support regional housing and economic growth and improve our customers’ experience at the A47/A11 Thickthorn Junction through the provision of a free-flowing link road and improvement to the existing junction. A detailed description of the Scheme can be found in Chapter 2 The Proposed Scheme of the Environmental Statement (ES) (**TR010038/APP/6.1**). These Plans cover the Scheme in its entirety.
- 1.1.3. These Plans comprise part of the suite of application documentation and are included in the application in compliance with Regulation 5(2)(i) of the Infrastructure Planning (Applications: Prescribed Forms and Procedure) Regulations 2009 (the “2009 Regulations”), which requires:
- “5(2)(i) a land plan identifying: -*
- i. the land required for, or affected by, the proposed development;*
 - ii. where applicable, any land over which it is proposed to exercise powers of compulsory acquisition or any rights to use land;*
 - iii. any land in relation to which it is proposed to extinguish easements, servitudes and other private rights; and*
 - iv. where the land includes special category land and replacement land, that special category land and replacement land.”*
- 1.1.4. These Plans are also being submitted under Regulation 5(4) of the 2009 Regulations which states:
- 5(4) “where a plan comprises three or more separate sheets a key plan must be provided showing the relationship between the different sheets”.*
- 1.1.5. As these Plans are part of the application documentation, they should be read alongside and are informed by the other application documentation. In particular, the Plans should be read alongside Schedule 1 of the draft DCO (**TR010038/APP/3.1**) Book of Reference (**TR010038/APP/4.3**) and Works Plans (**TR010038/APP/2.4**).

2 SCHEDULE OF PLANS IN THIS APPLICATION DOCUMENT

Document Title	DCO Document Number	Drawing Number	Rev
Land Plans, Regulation 5(4) – Key Plan	TR010038/APP/2.3	HE551489-GTY-LLO-000-DR-BL-30100	C01
Land Plans, Regulation 5(2)(i), Sheet 1 of 23	TR010038/APP/2.3(a)	HE551489-GTY-LLO-000-DR-BL-30101	C01
Land Plans, Regulation 5(2)(i), Sheet 2 of 23	TR010038/APP/2.3(b)	HE551489-GTY-LLO-000-DR-BL-30102	C01
Land Plans, Regulation 5(2)(i), Sheet 3 of 23	TR010038/APP/2.3(c)	HE551489-GTY-LLO-000-DR-BL-30103	C01
Land Plans, Regulation 5(2)(i), Sheet 4 of 23	TR010038/APP/2.3(d)	HE551489-GTY-LLO-000-DR-BL-30104	C01
Land Plans, Regulation 5(2)(i), Sheet 5 of 23	TR010038/APP/2.3(e)	HE551489-GTY-LLO-000-DR-BL-30105	C01
Land Plans, Regulation 5(2)(i), Sheet 6 of 23	TR010038/APP/2.3(f)	HE551489-GTY-LLO-000-DR-BL-30106	C01
Land Plans, Regulation 5(2)(i), Sheet 7 of 23	TR010038/APP/2.3(g)	HE551489-GTY-LLO-000-DR-BL-30107	C01
Land Plans, Regulation 5(2)(i), Sheet 8 of 23	TR010038/APP/2.3(h)	HE551489-GTY-LLO-000-DR-BL-30108	C01
Land Plans, Regulation 5(2)(i), Sheet 9 of 23	TR010038/APP/2.3(i)	HE551489-GTY-LLO-000-DR-BL-30109	C01
Land Plans, Regulation 5(2)(i), Sheet 10 of 23	TR010038/APP/2.3(j)	HE551489-GTY-LLO-000-DR-BL-30110	C01
Land Plans, Regulation 5(2)(i), Sheet 11 of 23	TR010038/APP/2.3(k)	HE551489-GTY-LLO-000-DR-BL-30111	C01
Land Plans, Regulation 5(2)(i), Sheet 12 of 23	TR010038/APP/2.3(l)	HE551489-GTY-LLO-000-DR-BL-30112	C01
Land Plans, Regulation 5(2)(i), Sheet 13 of 23	TR010038/APP/2.3(m)	HE551489-GTY-LLO-000-DR-BL-30113	C01
Land Plans, Regulation 5(2)(i), Sheet 14 of 23	TR010038/APP/2.3(n)	HE551489-GTY-LLO-000-DR-BL-30114	C01

Document Title	DCO Document Number	Drawing Number	Rev
Land Plans, Regulation 5(2)(i), Sheet 15 of 23	TR010038/APP/2.3(o)	HE551489-GTY-LLO-000-DR-BL-30115	C01
Land Plans, Regulation 5(2)(i), Sheet 16 of 23	TR010038/APP/2.3(p)	HE551489-GTY-LLO-000-DR-BL-30116	C01
Land Plans, Regulation 5(2)(i), Sheet 17 of 23	TR010038/APP/2.3(q)	HE551489-GTY-LLO-000-DR-BL-30117	C01
Land Plans, Regulation 5(2)(i), Sheet 18 of 23	TR010038/APP/2.3(r)	HE551489-GTY-LLO-000-DR-BL-30118	C01
Land Plans, Regulation 5(2)(i), Sheet 19 of 23	TR010038/APP/2.3(s)	HE551489-GTY-LLO-000-DR-BL-30119	C01
Land Plans, Regulation 5(2)(i), Sheet 20 of 23	TR010038/APP/2.3(t)	HE551489-GTY-LLO-000-DR-BL-30120	C01
Land Plans, Regulation 5(2)(i), Sheet 21 of 23	TR010038/APP/2.3(u)	HE551489-GTY-LLO-000-DR-BL-30121	C01
Land Plans, Regulation 5(2)(i), Sheet 22 of 23	TR010038/APP/2.3(v)	HE551489-GTY-LLO-000-DR-BL-30122	C01
Land Plans, Regulation 5(2)(i), Sheet 23 of 23	TR010038/APP/2.3(w)	HE551489-GTY-LLO-000-DR-BL-30123	C01



NOTES

1. ALL DIMENSIONS ARE IN METRES UNLESS STATED OTHERWISE.
2. DO NOT SCALE FROM THIS DRAWING, USE ONLY PRINTED DIMENSIONS.
3. ALL EASEMENTS, SERVITUDES AND PRIVATE RIGHTS ARE PROPOSED TO BE EXTINGUISHED ON LAND THAT IS TO BE ACQUIRED, UNLESS STATED OTHERWISE IN THE BOOK OF REFERENCE
4. THIS DRAWING IS TO BE READ IN CONJUNCTION WITH ALL OTHER PLANS AND DOCUMENTATION, IN PARTICULAR THE WORKS PLANS AND THE BOOK OF REFERENCE.

LEGEND

- ORDER LIMITS
- PLOT REFERENCE NUMBER (REFER TO BOOK OF REFERENCE FOR FURTHER INFORMATION)
- EXISTING PUBLIC RIGHT OF WAY
- PARISH BOUNDARY

First Issue	By JF	20/01/2021	PO1
Second Issue	By JF	08 02 2021	PO2
Revision Details	By Check	Date	Suffix

Purpose of issue **DCO APPLICATION**

Client
Highways England



Development Consent Order Number:
TR010038

Project Title:
A47 NORTH TUDDENHAM TO EASTON

Development Consent Order Drawing Number:
TR010038/APP/2.3

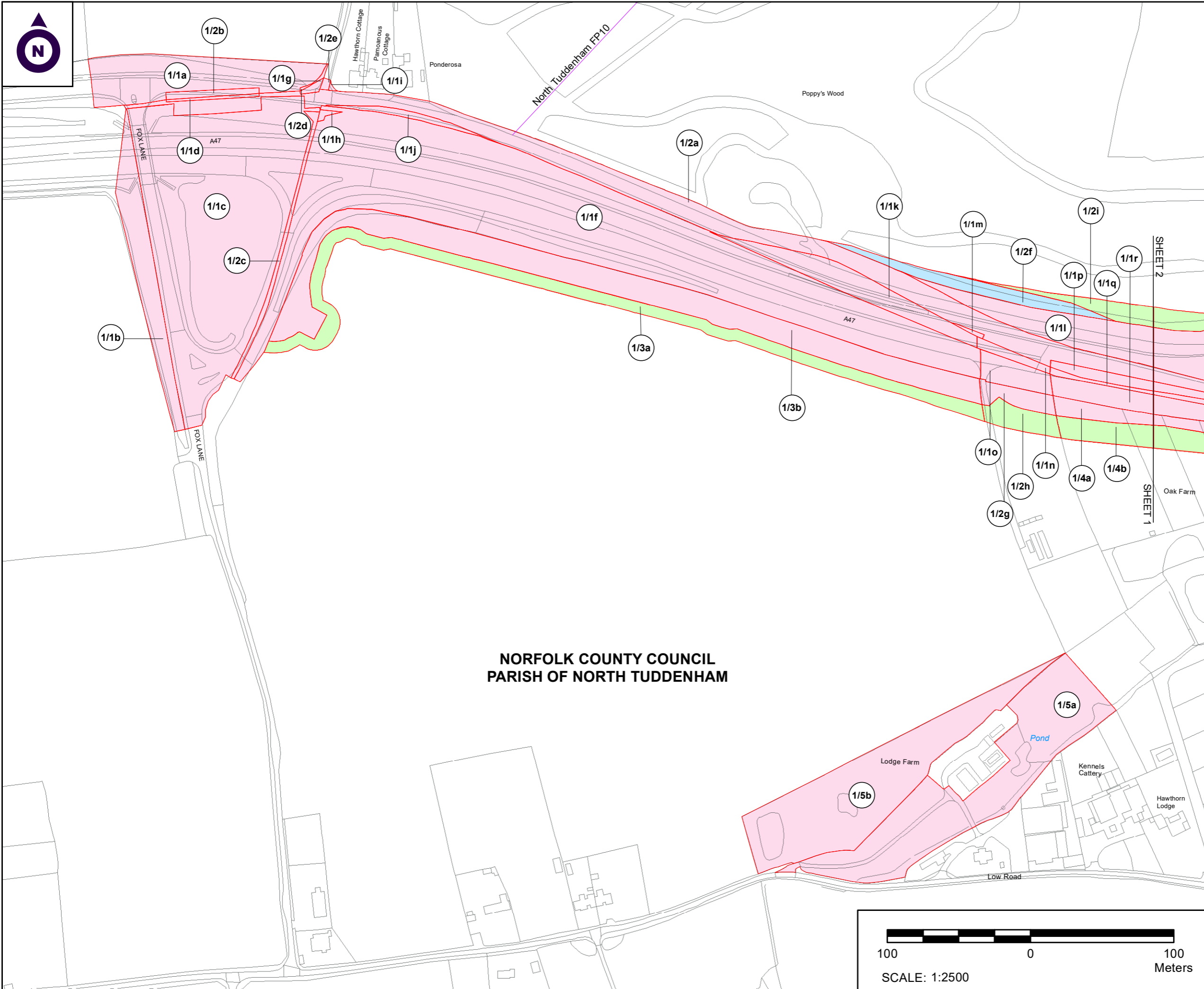
Drawing Title:
**LAND PLANS
REGULATION 5(4)
KEY PLAN**

Designed --	Drawn JF	Checked JF	Date 08 February 2021
Internal Project Number: J0032456-21-00a		Suitability --	
Scale @ A3 1:27500		Zone Whole Site	

THIS DOCUMENT HAS BEEN PREPARED PURSUANT TO AND SUBJECT TO THE TERMS OF CARTER JONAS' APPOINTMENT BY ITS CLIENT. CARTER JONAS ACCEPTS NO LIABILITY FOR ANY USE OF THIS DOCUMENT OTHER THAN BY ITS ORIGINAL CLIENT OR FOLLOWING CARTER JONAS' EXPRESS AGREEMENT TO SUCH USE, AND ONLY FOR THE PURPOSES FOR WHICH IT WAS PREPARED AND PROVIDED

Drawing Number Highways England PIN HE551489- GTY-LLO-000-DR-BL-30100	Rev CO1
--	-------------------





NORFOLK COUNTY COUNCIL
PARISH OF NORTH TUDDENHAM

NOTES

1. ALL DIMENSIONS ARE IN METRES UNLESS STATED OTHERWISE.
2. ALL EASEMENTS, SERVITUDES AND PRIVATE RIGHTS ARE PROPOSED TO BE EXTINGUISHED ON LAND, COLOURED PINK ON THESE LAND PLANS UNLESS STATED OTHERWISE IN THE BOOK OF REFERENCE. ALL EASEMENTS, SERVITUDES AND PRIVATE RIGHTS ARE PROPOSED TO BE EXTINGUISHED, SO FAR AS THEIR CONTINUED EXERCISE WOULD BE INCONSISTENT WITH THE EXERCISE OF THE RIGHTS AND RESTRICTIONS PROPOSED TO BE ACQUIRED BY THE UNDERTAKER ON LAND COLOURED BLUE ON THESE LAND PLANS UNLESS STATED OTHERWISE IN THE BOOK OF REFERENCE. ALL EASEMENTS, SERVITUDES AND PRIVATE RIGHTS ARE PROPOSED TO BE SUSPENDED WHILE THE UNDERTAKER IS IN TEMPORARY POSSESSION OF THE LAND COLOURED GREEN ON THESE LAND PLANS UNLESS STATED OTHERWISE IN THE BOOK OF REFERENCE.
3. THIS DRAWING IS TO BE READ IN CONJUNCTION WITH ALL OTHER PLANS AND DOCUMENTATION, IN PARTICULAR THE WORKS PLANS AND THE BOOK OF REFERENCE.

LEGEND

- ORDER LIMITS
- PLOT REFERENCE NUMBER (REFER TO BOOK OF REFERENCE FOR FURTHER INFORMATION)
- EXISTING PUBLIC RIGHT OF WAY
- PARISH BOUNDARY
- LAND TO BE ACQUIRED PERMANENTLY
- LAND TO BE USED TEMPORARILY
- LAND TO BE USED TEMPORARILY AND RIGHTS TO BE ACQUIRED PERMANENTLY

First Issue	By JJH/JF	10/06/2020	PO1
Second Issue	By JJH/JF	02/10/2020	PO2
Third Issue	By JJF/JF	22/02/2021	PO3
Revision Details	By / Check	Date	Suffix

Purpose of issue: **DCO APPLICATION**

Client: Highways England

Development Consent Order Number: **TR010038**

Project Title: **A47 NORTH TUDDENHAM TO EASTON**

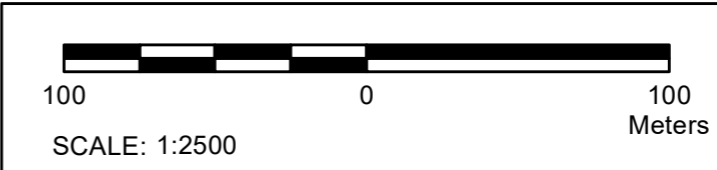
Development Consent Order Drawing Number: **TR010038/APP/2.3(a)**

Drawing Title: **LAND PLANS REGULATION 5(2)(i) SHEET 1 OF 23**

Designed	Drawn	Checked	Date
--	JJF	JF	22/02/2021
Internal Project Number: J032456-21-01a		Suitability DCO Submission	
Scale @ A3: 1:2500		Zone: Whole Site	

THIS DOCUMENT HAS BEEN PREPARED PURSUANT TO AND SUBJECT TO THE TERMS OF CARTER JONAS' APPOINTMENT BY ITS CLIENT. CARTER JONAS ACCEPTS NO LIABILITY FOR ANY USE OF THIS DOCUMENT OTHER THAN BY ITS ORIGINAL CLIENT OR FOLLOWING CARTER JONAS' EXPRESS AGREEMENT TO SUCH USE, AND ONLY FOR THE PURPOSES FOR WHICH IT WAS PREPARED AND PROVIDED

Drawing Number: HE551489-GTY-LLO-000-DR-BL-30101	Rev: CO1
--	----------





NORFOLK COUNTY COUNCIL PARISH OF HOCKERING

- NOTES**
1. ALL DIMENSIONS ARE IN METRES UNLESS STATED OTHERWISE.
 2. ALL EASEMENTS, SERVITUDES AND PRIVATE RIGHTS ARE PROPOSED TO BE EXTINGUISHED ON LAND, COLOURED PINK ON THESE LAND PLANS UNLESS STATED OTHERWISE IN THE BOOK OF REFERENCE. ALL EASEMENTS, SERVITUDES AND PRIVATE RIGHTS ARE PROPOSED TO BE EXTINGUISHED, SO FAR AS THEIR CONTINUED EXERCISE WOULD BE INCONSISTENT WITH THE EXERCISE OF THE RIGHTS AND RESTRICTIONS PROPOSED TO BE ACQUIRED BY THE UNDERTAKER ON LAND COLOURED BLUE ON THESE LAND PLANS UNLESS STATED OTHERWISE IN THE BOOK OF REFERENCE. ALL EASEMENTS, SERVITUDES AND PRIVATE RIGHTS ARE PROPOSED TO BE SUSPENDED WHILE THE UNDERTAKER IS IN TEMPORARY POSSESSION OF THE LAND COLOURED GREEN ON THESE LAND PLANS UNLESS STATED OTHERWISE IN THE BOOK OF REFERENCE.
 3. THIS DRAWING IS TO BE READ IN CONJUNCTION WITH ALL OTHER PLANS AND DOCUMENTATION, IN PARTICULAR THE WORKS PLANS AND THE BOOK OF REFERENCE.

- LEGEND**
- ORDER LIMITS
 - PLOT REFERENCE NUMBER (REFER TO BOOK OF REFERENCE FOR FURTHER INFORMATION)
 - EXISTING PUBLIC RIGHT OF WAY
 - PARISH BOUNDARY
 - LAND TO BE ACQUIRED PERMANENTLY
 - LAND TO BE USED TEMPORARILY
 - LAND TO BE USED TEMPORARILY AND RIGHTS TO BE ACQUIRED PERMANENTLY

First Issue	By J/JH	10/06/2020	PO1
Second Issue	By J/JH	02/10/2020	PO2
Third Issue	By J/JF	23/02/2021	PO3
Revision Details	By	Date	Suffix
	Check		

Purpose of issue: **DCO APPLICATION**

Client: Highways England 

Development Consent Order Number: **TR010038**

Project Title: **A47 NORTH TUDDENHAM TO EASTON**

Development Consent Order Drawing Number: **TR010038/APP/2.3(b)**

Drawing Title: **LAND PLANS REGULATION 5(2)(i) SHEET 2 OF 23**

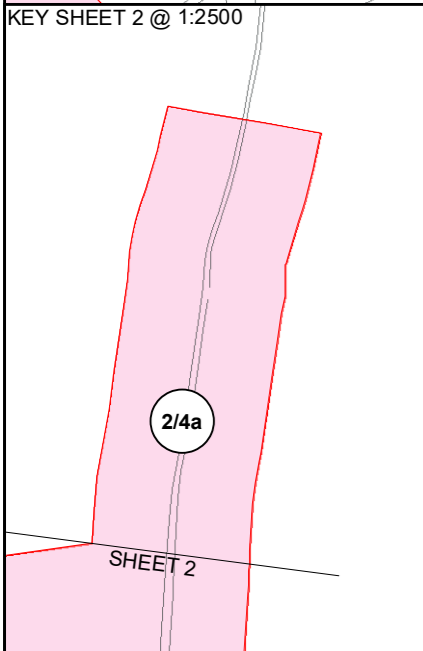
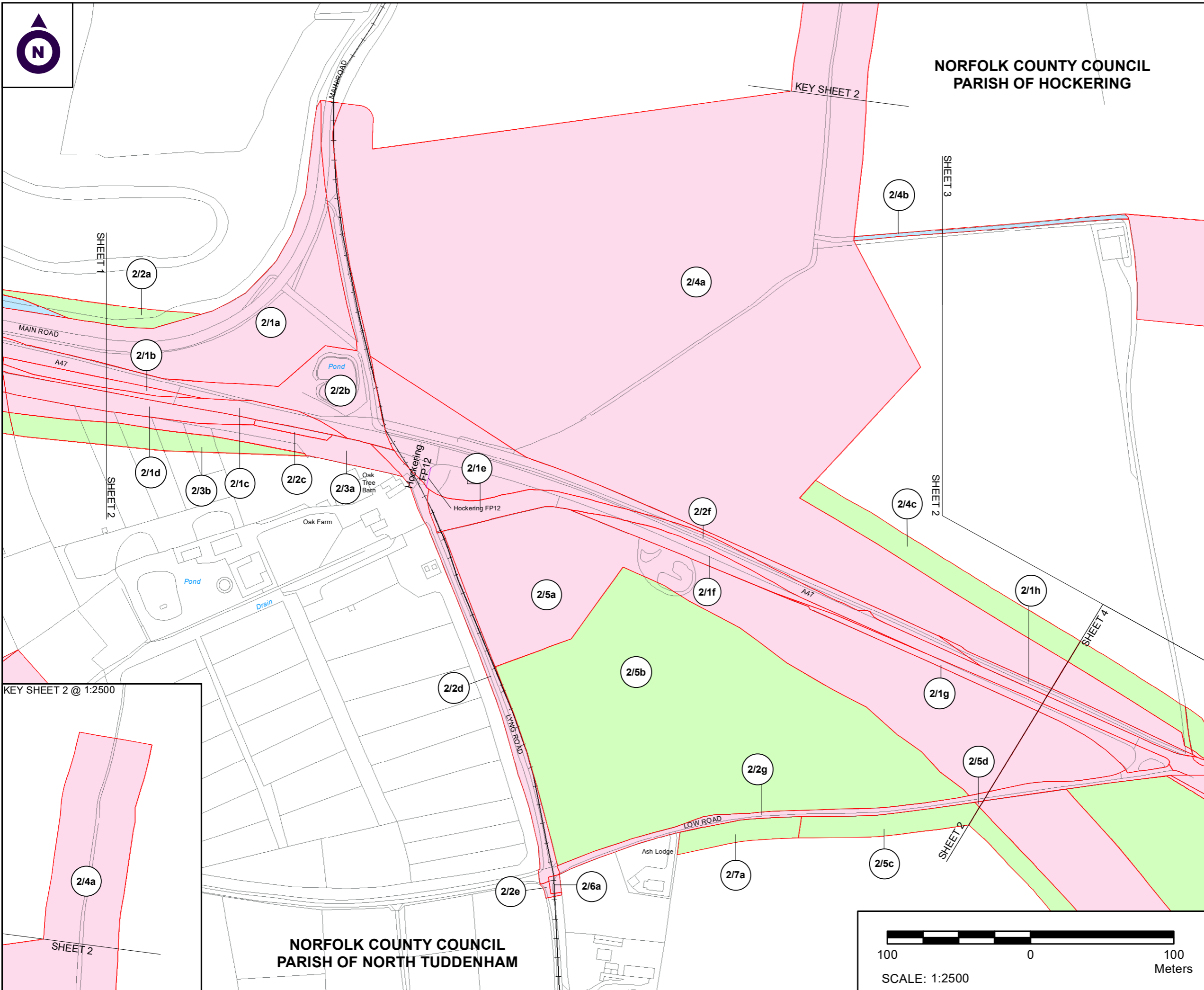
Designed	Drawn	Checked	Date
--	J/JF	J/JF	23/02/2021

Internal Project Number: J032456-21-02a	Suitability DCO Submission
---	----------------------------

Scale @ A3: 1:2500	Zone: Whole Site
--------------------	------------------

THIS DOCUMENT HAS BEEN PREPARED PURSUANT TO AND SUBJECT TO THE TERMS OF CARTER JONAS' APPOINTMENT BY ITS CLIENT. CARTER JONAS ACCEPTS NO LIABILITY FOR ANY USE OF THIS DOCUMENT OTHER THAN BY ITS ORIGINAL CLIENT OR FOLLOWING CARTER JONAS' EXPRESS AGREEMENT TO SUCH USE, AND ONLY FOR THE PURPOSES FOR WHICH IT WAS PREPARED AND PROVIDED

Drawing Number: HE551489-GTY-LLO-000-DR-BL-30102	Rev: CO1
--	----------



NORFOLK COUNTY COUNCIL PARISH OF NORTH TUDDENHAM



NORFOLK COUNTY COUNCIL PARISH OF HOCKERING

NOTES

1. ALL DIMENSIONS ARE IN METRES UNLESS STATED OTHERWISE.
2. ALL EASEMENTS, SERVITUDES AND PRIVATE RIGHTS ARE PROPOSED TO BE EXTINGUISHED ON LAND, COLOURED PINK ON THESE LAND PLANS UNLESS STATED OTHERWISE IN THE BOOK OF REFERENCE. ALL EASEMENTS, SERVITUDES AND PRIVATE RIGHTS ARE PROPOSED TO BE EXTINGUISHED, SO FAR AS THEIR CONTINUED EXERCISE WOULD BE INCONSISTENT WITH THE EXERCISE OF THE RIGHTS AND RESTRICTIONS PROPOSED TO BE ACQUIRED BY THE UNDERTAKER ON LAND COLOURED BLUE ON THESE LAND PLANS UNLESS STATED OTHERWISE IN THE BOOK OF REFERENCE. ALL EASEMENTS, SERVITUDES AND PRIVATE RIGHTS ARE PROPOSED TO BE SUSPENDED WHILE THE UNDERTAKER IS IN TEMPORARY POSSESSION OF THE LAND COLOURED GREEN ON THESE LAND PLANS UNLESS STATED OTHERWISE IN THE BOOK OF REFERENCE.
3. THIS DRAWING IS TO BE READ IN CONJUNCTION WITH ALL OTHER PLANS AND DOCUMENTATION, IN PARTICULAR THE WORKS PLANS AND THE BOOK OF REFERENCE.

LEGEND

- ORDER LIMITS
- PLOT REFERENCE NUMBER (REFER TO BOOK OF REFERENCE FOR FURTHER INFORMATION)
- EXISTING PUBLIC RIGHT OF WAY
- PARISH BOUNDARY
- LAND TO BE ACQUIRED PERMANENTLY
- LAND TO BE USED TEMPORARILY
- LAND TO BE USED TEMPORARILY AND RIGHTS TO BE ACQUIRED PERMANENTLY

Revision Details	By	Date	Suffix
First Issue	By JJJ JF	10/06/2020	PO1
Second Issue	By JJJ JF	02/10/2020	PO2
Third Issue	By JJJ JF	23/02/2021	PO3
Revision Details	By Check	Date	Suffix

Purpose of issue
DCO APPLICATION

Client
Highways England 

Development Consent Order Number:
TR010038

Project Title:
A47 NORTH TUDDENHAM TO EASTON

Development Consent Order Drawing Number:
TR010038/APP/2.3(c)

Drawing Title:
**LAND PLANS
REGULATION 5(2)(i)
SHEET 3 OF 23**

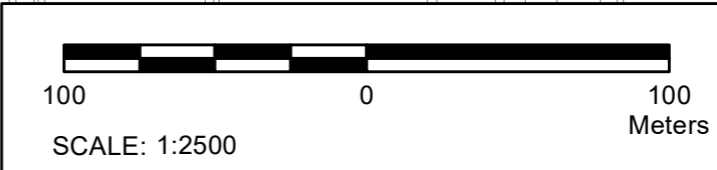
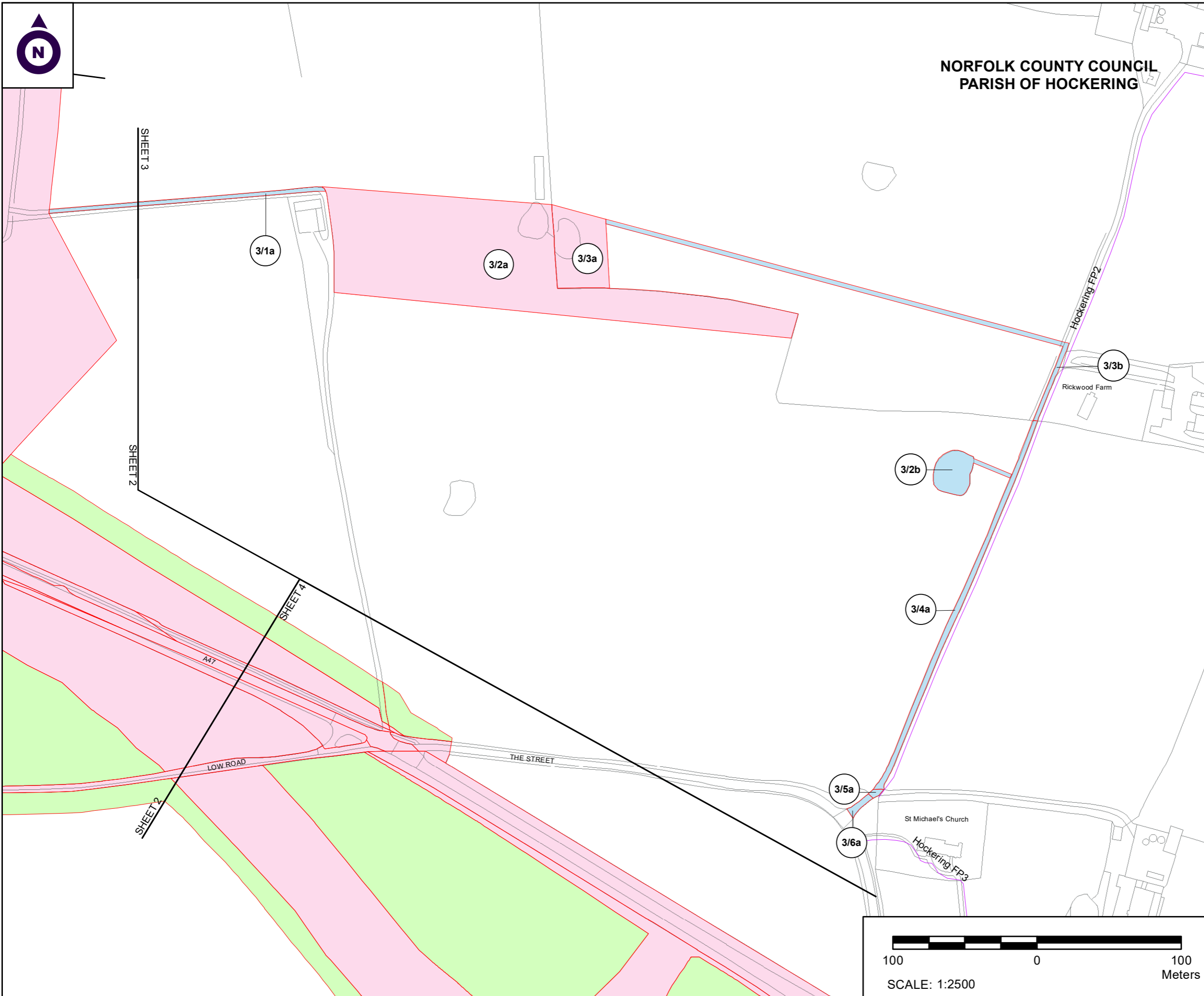
Designed	Drawn	Checked	Date
--	JJF	JF	23/02/2021

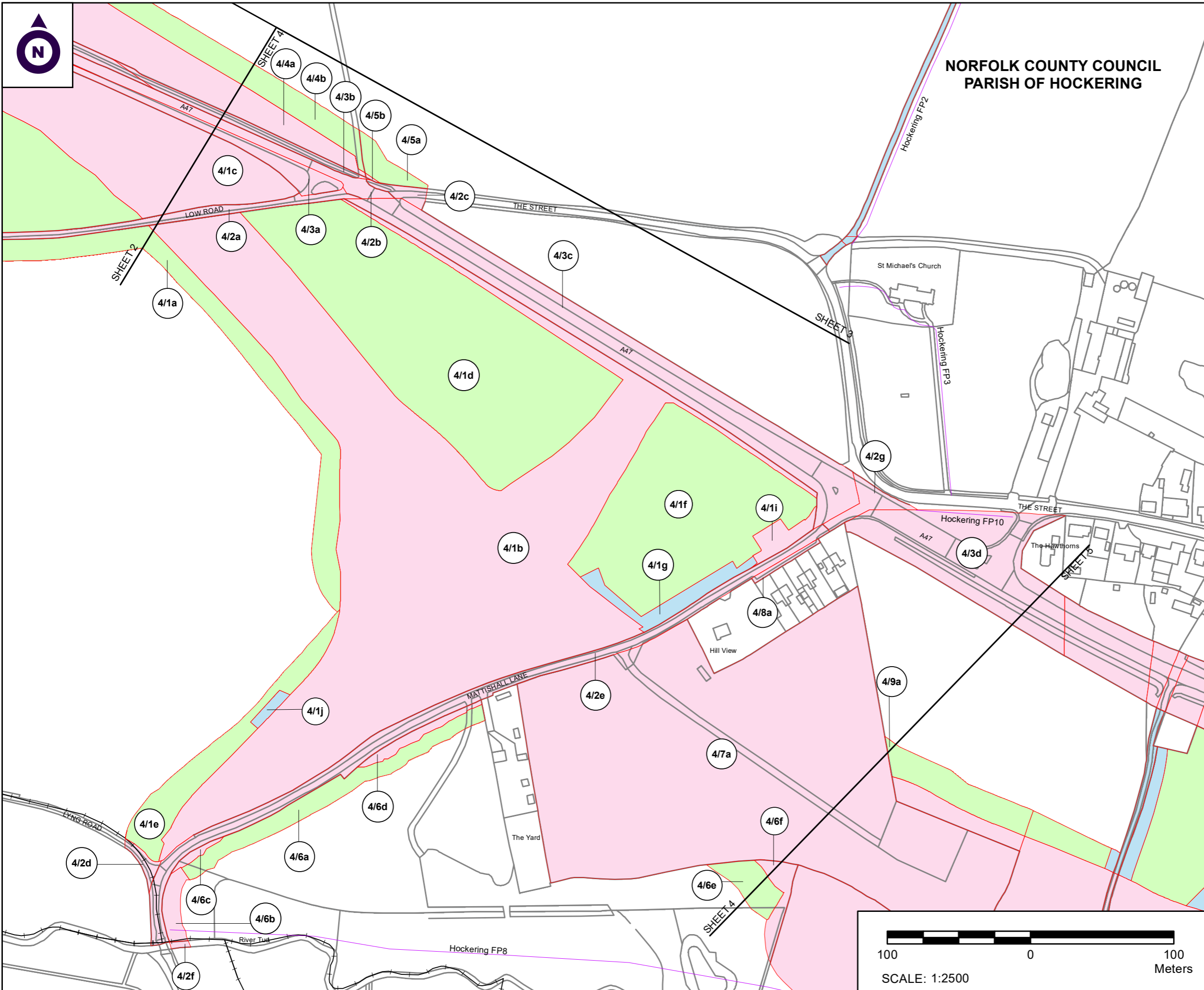
Internal Project Number: Suitability
DCO Submission

Scale @ A3
1:2500 Zone
Whole Site

THIS DOCUMENT HAS BEEN PREPARED PURSUANT TO AND SUBJECT TO THE TERMS OF CARTER JONAS' APPOINTMENT BY ITS CLIENT. CARTER JONAS ACCEPTS NO LIABILITY FOR ANY USE OF THIS DOCUMENT OTHER THAN BY ITS ORIGINAL CLIENT OR FOLLOWING CARTER JONAS' EXPRESS AGREEMENT TO SUCH USE, AND ONLY FOR THE PURPOSES FOR WHICH IT WAS PREPARED AND PROVIDED

Drawing Number Highways England PIN	Rev
HE551489- GTY-LLO-000-DR-BL-30103	CO1





**NORFOLK COUNTY COUNCIL
PARISH OF HOCKERING**

NOTES

1. ALL DIMENSIONS ARE IN METRES UNLESS STATED OTHERWISE.
2. ALL EASEMENTS, SERVITUDES AND PRIVATE RIGHTS ARE PROPOSED TO BE EXTINGUISHED ON LAND, COLOURED PINK ON THESE LAND PLANS UNLESS STATED OTHERWISE IN THE BOOK OF REFERENCE. ALL EASEMENTS, SERVITUDES AND PRIVATE RIGHTS ARE PROPOSED TO BE EXTINGUISHED, SO FAR AS THEIR CONTINUED EXERCISE WOULD BE INCONSISTENT WITH THE EXERCISE OF THE RIGHTS AND RESTRICTIONS PROPOSED TO BE ACQUIRED BY THE UNDERTAKER ON LAND COLOURED BLUE ON THESE LAND PLANS UNLESS STATED OTHERWISE IN THE BOOK OF REFERENCE. ALL EASEMENTS, SERVITUDES AND PRIVATE RIGHTS ARE PROPOSED TO BE SUSPENDED WHILE THE UNDERTAKER IS IN TEMPORARY POSSESSION OF THE LAND COLOURED GREEN ON THESE LAND PLANS UNLESS STATED OTHERWISE IN THE BOOK OF REFERENCE.
3. THIS DRAWING IS TO BE READ IN CONJUNCTION WITH ALL OTHER PLANS AND DOCUMENTATION, IN PARTICULAR THE WORKS PLANS AND THE BOOK OF REFERENCE.

LEGEND

- ORDER LIMITS
- PLOT REFERENCE NUMBER (REFER TO BOOK OF REFERENCE FOR FURTHER INFORMATION)
- EXISTING PUBLIC RIGHT OF WAY
- PARISH BOUNDARY
- LAND TO BE ACQUIRED PERMANENTLY
- LAND TO BE USED TEMPORARILY
- LAND TO BE USED TEMPORARILY AND RIGHTS TO BE ACQUIRED PERMANENTLY

First Issue	By J/JH JF	10/06/2020	PO1
Second Issue	By J/JH JF	02/10/2020	PO2
Third Issue	By J/JF JF	24/02/2021	PO3
Revision Details	By Check	Date	Suffix

Purpose of issue
DCO APPLICATION

Client
Highways England



Development Consent Order Number:
TR010038

Project Title:
A47 NORTH TUDDENHAM TO EASTON

Development Consent Order Drawing Number:
TR010038/APP/2.3(d)


Drawing Title:
**LAND PLANS
REGULATION 5(2)(i)
SHEET 4 OF 23**

Designed	Drawn	Checked	Date
--	J/JF	JF	24/02/2021
Internal Project Number: J0032456-21-04a		Suitability DCO Submission	
Scale @ A3 1:2500		Zone Whole Site	

THIS DOCUMENT HAS BEEN PREPARED PURSUANT TO AND SUBJECT TO THE TERMS OF CARTER JONAS' APPOINTMENT BY ITS CLIENT. CARTER JONAS ACCEPTS NO LIABILITY FOR ANY USE OF THIS DOCUMENT OTHER THAN BY ITS ORIGINAL CLIENT OR FOLLOWING CARTER JONAS' EXPRESS AGREEMENT TO SUCH USE, AND ONLY FOR THE PURPOSES FOR WHICH IT WAS PREPARED AND PROVIDED

Drawing Number Highways England PIN HE551489- GTY-LLO-000-DR-BL-30104	Rev CO1
--	-------------------





NORFOLK COUNTY COUNCIL
PARISH OF HOCKERING

- NOTES**
1. ALL DIMENSIONS ARE IN METRES UNLESS STATED OTHERWISE.
 2. ALL EASEMENTS, SERVITUDES AND PRIVATE RIGHTS ARE PROPOSED TO BE EXTINGUISHED ON LAND, COLOURED PINK ON THESE LAND PLANS UNLESS STATED OTHERWISE IN THE BOOK OF REFERENCE. ALL EASEMENTS, SERVITUDES AND PRIVATE RIGHTS ARE PROPOSED TO BE EXTINGUISHED, SO FAR AS THEIR CONTINUED EXERCISE WOULD BE INCONSISTENT WITH THE EXERCISE OF THE RIGHTS AND RESTRICTIONS PROPOSED TO BE ACQUIRED BY THE UNDERTAKER ON LAND COLOURED BLUE ON THESE LAND PLANS UNLESS STATED OTHERWISE IN THE BOOK OF REFERENCE. ALL EASEMENTS, SERVITUDES AND PRIVATE RIGHTS ARE PROPOSED TO BE SUSPENDED WHILE THE UNDERTAKER IS IN TEMPORARY POSSESSION OF THE LAND COLOURED GREEN ON THESE LAND PLANS UNLESS STATED OTHERWISE IN THE BOOK OF REFERENCE.
 3. THIS DRAWING IS TO BE READ IN CONJUNCTION WITH ALL OTHER PLANS AND DOCUMENTATION, IN PARTICULAR THE WORKS PLANS AND THE BOOK OF REFERENCE.

- LEGEND**
- ORDER LIMITS
 - PLOT REFERENCE NUMBER (REFER TO BOOK OF REFERENCE FOR FURTHER INFORMATION)
 - EXISTING PUBLIC RIGHT OF WAY
 - PARISH BOUNDARY
 - LAND TO BE ACQUIRED PERMANENTLY
 - LAND TO BE USED TEMPORARILY
 - LAND TO BE USED TEMPORARILY AND RIGHTS TO BE ACQUIRED PERMANENTLY

First Issue	By J/JH JF	10/06/2020	PO1
Second Issue	By J/JH JF	02/10/2020	PO2
Third Issue	By J/JF JF	22/02/2021	PO3
Revision Details	By Check	Date	Suffix

Purpose of issue
DCO APPLICATION

Client
Highways England 

Development Consent Order Number:
TR010038

Project Title:
A47 NORTH TUDDENHAM TO EASTON

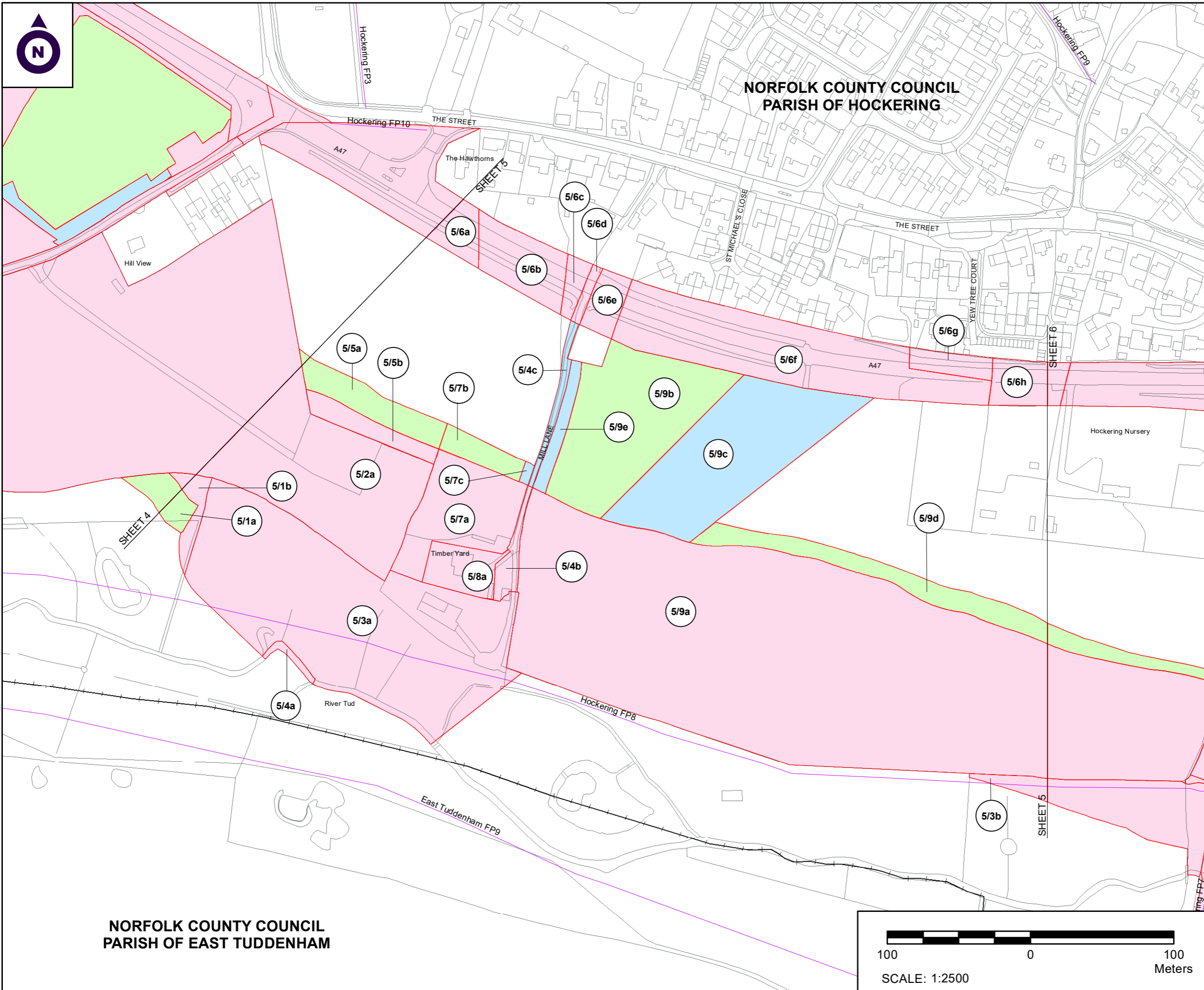
Development Consent Order Drawing Number:
TR010038/APP/2.3(e)

Drawing Title:
**LAND PLANS
REGULATION 5(2)(i)
SHEET 5 OF 23**

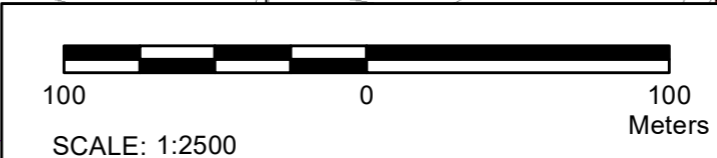
Designed	Drawn	Checked	Date
--	J/JF	JF	22/02/2021
Internal Project Number: J0032456-21-05a		Suitability DCO Submission	
Scale @ A3 1:2500		Zone Whole Site	

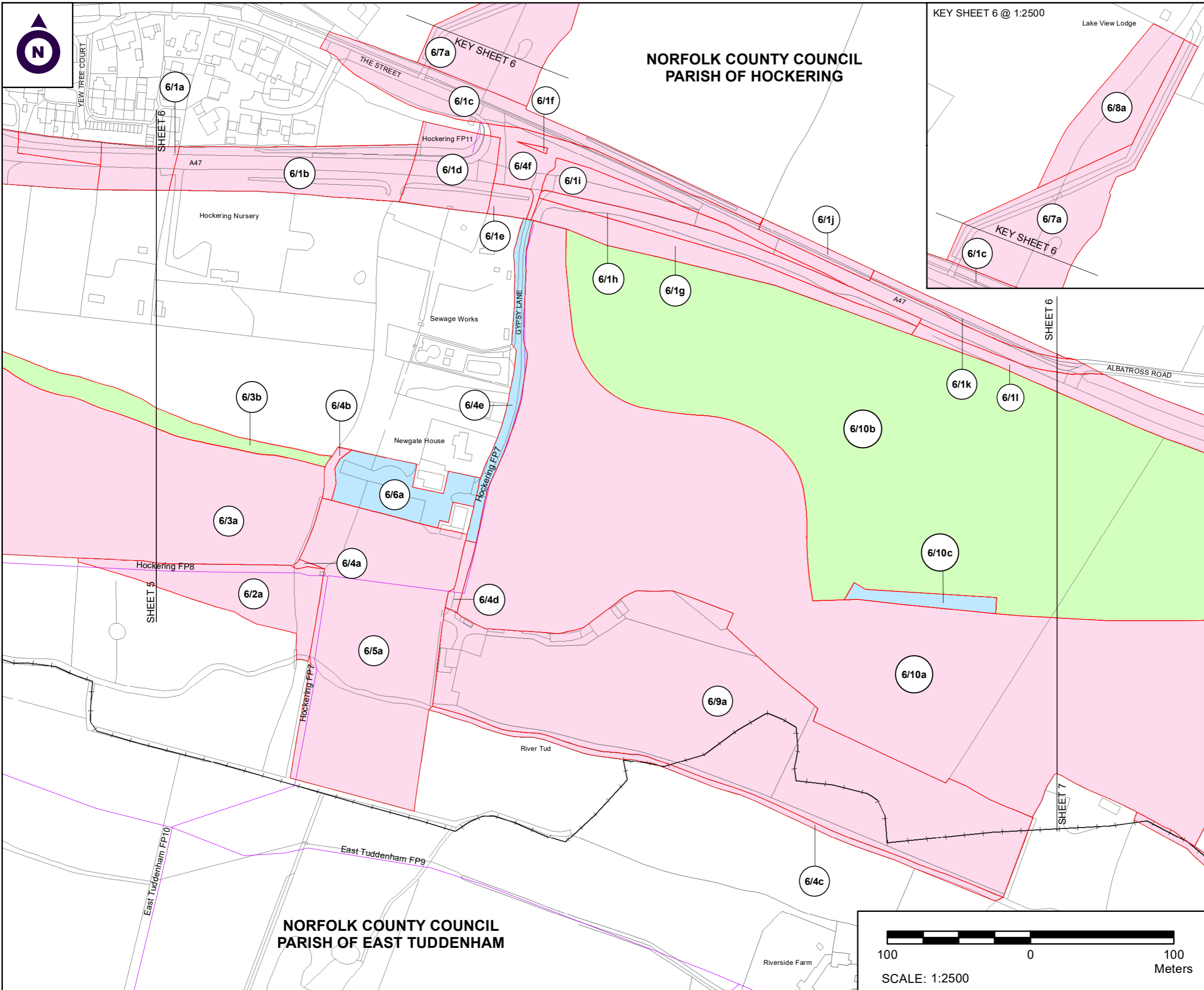
THIS DOCUMENT HAS BEEN PREPARED PURSUANT TO AND SUBJECT TO THE TERMS OF CARTER JONAS' APPOINTMENT BY ITS CLIENT. CARTER JONAS ACCEPTS NO LIABILITY FOR ANY USE OF THIS DOCUMENT OTHER THAN BY ITS ORIGINAL CLIENT OR FOLLOWING CARTER JONAS' EXPRESS AGREEMENT TO SUCH USE, AND ONLY FOR THE PURPOSES FOR WHICH IT WAS PREPARED AND PROVIDED

Drawing Number Highways England PIN HE551489- GTY-LLO-000-DR-BL-30105	Rev CO1
--	-------------------



NORFOLK COUNTY COUNCIL
PARISH OF EAST TUDDENHAM





**NORFOLK COUNTY COUNCIL
PARISH OF HOCKERING**

**NORFOLK COUNTY COUNCIL
PARISH OF EAST TUDDENHAM**

KEY SHEET 6 @ 1:2500



NOTES

1. ALL DIMENSIONS ARE IN METRES UNLESS STATED OTHERWISE.
2. ALL EASEMENTS, SERVITUDES AND PRIVATE RIGHTS ARE PROPOSED TO BE EXTINGUISHED ON LAND, COLOURED PINK ON THESE LAND PLANS UNLESS STATED OTHERWISE IN THE BOOK OF REFERENCE. ALL EASEMENTS, SERVITUDES AND PRIVATE RIGHTS ARE PROPOSED TO BE EXTINGUISHED, SO FAR AS THEIR CONTINUED EXERCISE WOULD BE INCONSISTENT WITH THE EXERCISE OF THE RIGHTS AND RESTRICTIONS PROPOSED TO BE ACQUIRED BY THE UNDERTAKER ON LAND COLOURED BLUE ON THESE LAND PLANS UNLESS STATED OTHERWISE IN THE BOOK OF REFERENCE. ALL EASEMENTS, SERVITUDES AND PRIVATE RIGHTS ARE PROPOSED TO BE SUSPENDED WHILE THE UNDERTAKER IS IN TEMPORARY POSSESSION OF THE LAND COLOURED GREEN ON THESE LAND PLANS UNLESS STATED OTHERWISE IN THE BOOK OF REFERENCE.
3. THIS DRAWING IS TO BE READ IN CONJUNCTION WITH ALL OTHER PLANS AND DOCUMENTATION, IN PARTICULAR THE WORKS PLANS AND THE BOOK OF REFERENCE.

LEGEND

- ORDER LIMITS
- PLOT REFERENCE NUMBER (REFER TO BOOK OF REFERENCE FOR FURTHER INFORMATION)
- EXISTING PUBLIC RIGHT OF WAY
- PARISH BOUNDARY
- LAND TO BE ACQUIRED PERMANENTLY
- LAND TO BE USED TEMPORARILY
- LAND TO BE USED TEMPORARILY AND RIGHTS TO BE ACQUIRED PERMANENTLY

First Issue	By JJJ/JF	10/06/2020	PO1
Second Issue	By JJJ/JF	02/10/2020	PO2
Third Issue	By JJJ/JF	24/02/2021	PO3
Revision Details	By Check	Date	Suffix

Purpose of issue: **DCO APPLICATION**

Client: Highways England

Development Consent Order Number: **TR010038**

Project Title: **A47 NORTH TUDDENHAM TO EASTON**

Development Consent Order Drawing Number: **TR010038/APP/2.3(f)**

Drawing Title: **LAND PLANS
REGULATION 5(2)(i)
SHEET 6 OF 23**

Designed	Drawn	Checked	Date
--	JJJ	JF	24/02/2021
Internal Project Number: J0032456-21-06a		Suitability: DCO Submission	
Scale @ A3: 1:2500		Zone: Whole Site	

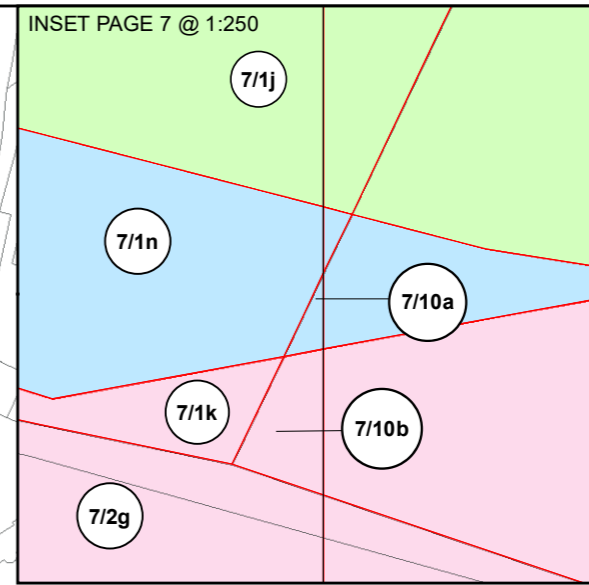
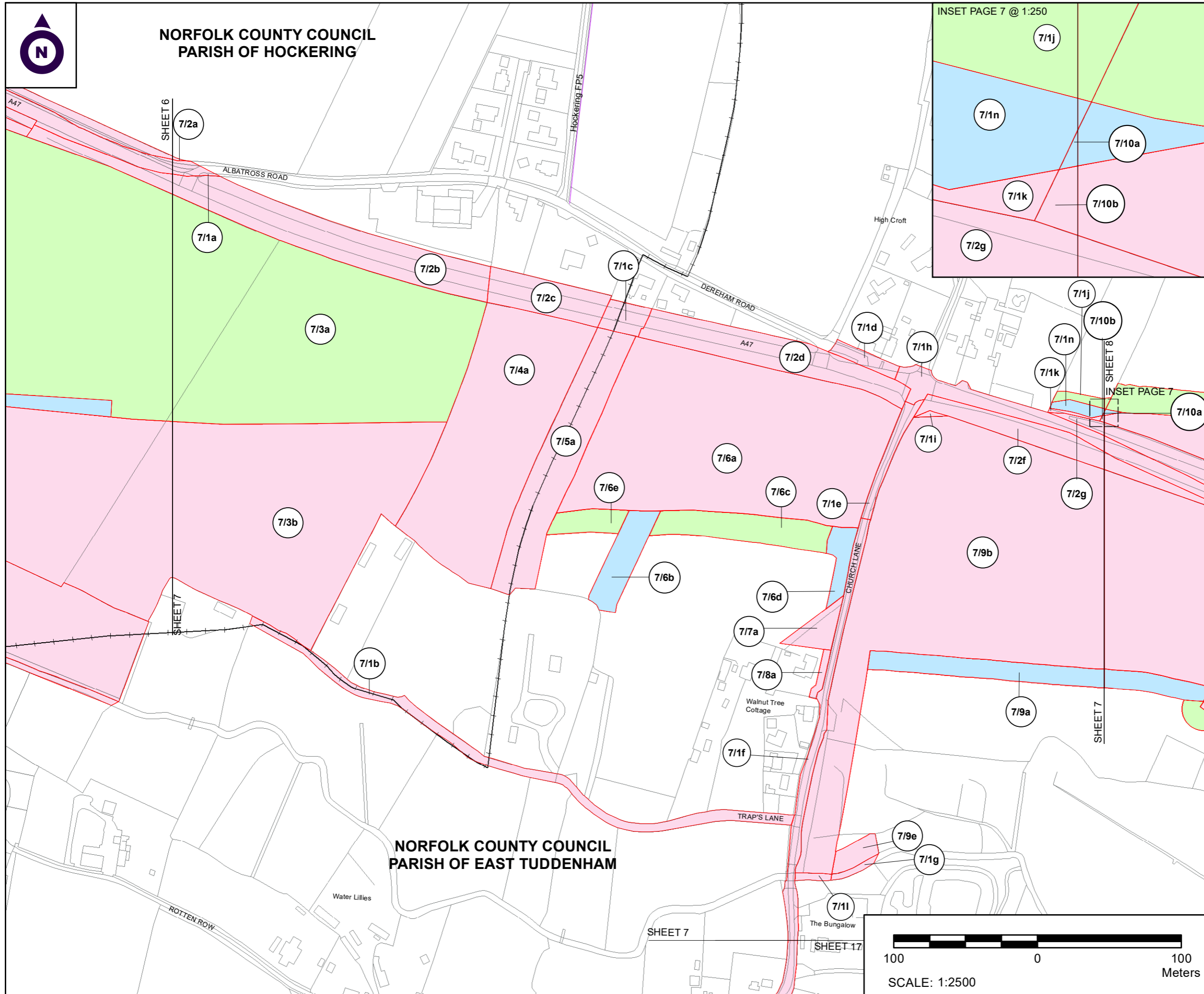
THIS DOCUMENT HAS BEEN PREPARED PURSUANT TO AND SUBJECT TO THE TERMS OF CARTER JONAS' APPOINTMENT BY ITS CLIENT. CARTER JONAS ACCEPTS NO LIABILITY FOR ANY USE OF THIS DOCUMENT OTHER THAN BY ITS ORIGINAL CLIENT OR FOLLOWING CARTER JONAS' EXPRESS AGREEMENT TO SUCH USE, AND ONLY FOR THE PURPOSES FOR WHICH IT WAS PREPARED AND PROVIDED.

Drawing Number: HE551489-GTY-LLO-000-DR-BL-30106	Rev: CO1
--	----------





**NORFOLK COUNTY COUNCIL
PARISH OF HOCKERING**



NOTES

1. ALL DIMENSIONS ARE IN METRES UNLESS STATED OTHERWISE.
2. ALL EASEMENTS, SERVITUDES AND PRIVATE RIGHTS ARE PROPOSED TO BE EXTINGUISHED ON LAND, COLOURED PINK ON THESE LAND PLANS UNLESS STATED OTHERWISE IN THE BOOK OF REFERENCE. ALL EASEMENTS, SERVITUDES AND PRIVATE RIGHTS ARE PROPOSED TO BE EXTINGUISHED, SO FAR AS THEIR CONTINUED EXERCISE WOULD BE INCONSISTENT WITH THE EXERCISE OF THE RIGHTS AND RESTRICTIONS PROPOSED TO BE ACQUIRED BY THE UNDERTAKER ON LAND COLOURED BLUE ON THESE LAND PLANS UNLESS STATED OTHERWISE IN THE BOOK OF REFERENCE. ALL EASEMENTS, SERVITUDES AND PRIVATE RIGHTS ARE PROPOSED TO BE SUSPENDED WHILE THE UNDERTAKER IS IN TEMPORARY POSSESSION OF THE LAND COLOURED GREEN ON THESE LAND PLANS UNLESS STATED OTHERWISE IN THE BOOK OF REFERENCE.
3. THIS DRAWING IS TO BE READ IN CONJUNCTION WITH ALL OTHER PLANS AND DOCUMENTATION, IN PARTICULAR THE WORKS PLANS AND THE BOOK OF REFERENCE.

LEGEND

- ORDER LIMITS
- PLOT REFERENCE NUMBER (REFER TO BOOK OF REFERENCE FOR FURTHER INFORMATION)
- EXISTING PUBLIC RIGHT OF WAY
- PARISH BOUNDARY
- LAND TO BE ACQUIRED PERMANENTLY
- LAND TO BE USED TEMPORARILY
- LAND TO BE USED TEMPORARILY AND RIGHTS TO BE ACQUIRED PERMANENTLY

Revision Details	By	Date	Suffix
First Issue	By / JFH	10/06/2020	PO1
Second Issue	By / JJH, JF	02/10/2020	PO2
Third Issue	By / JJF, JF	20/01/2021	PO3
Forth Issue	By / JJF, JF	22/02/2021	PO4
Revision Details	By / Check	Date	Suffix

Purpose of issue: **DCO APPLICATION**

Client: **Highways England**



Development Consent Order Number: **TR010038**

Project Title: **A47 NORTH TUDDENHAM TO EASTON**

Development Consent Order Drawing Number: **TR010038/APP/2.3(g)**

Drawing Title: **LAND PLANS REGULATION 5(2)(i) SHEET 7 OF 23**

Designed	Drawn	Checked	Date
--	JJF	JF	22/02/2021
Internal Project Number: J0032456-21-07b		Suitability DCO Submission	
Scale @ A3: 1:2500		Zone: Whole Site	

THIS DOCUMENT HAS BEEN PREPARED PURSUANT TO AND SUBJECT TO THE TERMS OF CARTER JONAS' APPOINTMENT BY ITS CLIENT. CARTER JONAS ACCEPTS NO LIABILITY FOR ANY USE OF THIS DOCUMENT OTHER THAN BY ITS ORIGINAL CLIENT OR FOLLOWING CARTER JONAS' EXPRESS AGREEMENT TO SUCH USE, AND ONLY FOR THE PURPOSES FOR WHICH IT WAS PREPARED AND PROVIDED

Drawing Number: HE551489-GTY-LLO-000-DR-BL-30107	Rev: CO1
--	----------





NOTES

1. ALL DIMENSIONS ARE IN METRES UNLESS STATED OTHERWISE.
2. ALL EASEMENTS, SERVITUDES AND PRIVATE RIGHTS ARE PROPOSED TO BE EXTINGUISHED ON LAND, COLOURED PINK ON THESE LAND PLANS UNLESS STATED OTHERWISE IN THE BOOK OF REFERENCE. ALL EASEMENTS, SERVITUDES AND PRIVATE RIGHTS ARE PROPOSED TO BE EXTINGUISHED, SO FAR AS THEIR CONTINUED EXERCISE WOULD BE INCONSISTENT WITH THE EXERCISE OF THE RIGHTS AND RESTRICTIONS PROPOSED TO BE ACQUIRED BY THE UNDERTAKER ON LAND COLOURED BLUE ON THESE LAND PLANS UNLESS STATED OTHERWISE IN THE BOOK OF REFERENCE. ALL EASEMENTS, SERVITUDES AND PRIVATE RIGHTS ARE PROPOSED TO BE SUSPENDED WHILE THE UNDERTAKER IS IN TEMPORARY POSSESSION OF THE LAND COLOURED GREEN ON THESE LAND PLANS UNLESS STATED OTHERWISE IN THE BOOK OF REFERENCE.
3. THIS DRAWING IS TO BE READ IN CONJUNCTION WITH ALL OTHER PLANS AND DOCUMENTATION, IN PARTICULAR THE WORKS PLANS AND THE BOOK OF REFERENCE.

LEGEND

- ORDER LIMITS
- PLOT REFERENCE NUMBER (REFER TO BOOK OF REFERENCE FOR FURTHER INFORMATION)
- EXISTING PUBLIC RIGHT OF WAY
- PARISH BOUNDARY
- LAND TO BE ACQUIRED PERMANENTLY
- LAND TO BE USED TEMPORARILY
- LAND TO BE USED TEMPORARILY AND RIGHTS TO BE ACQUIRED PERMANENTLY

Issue	By	Date	Suffix
First Issue	JJH/JF	10/06/2020	PO1
Second Issue	JJH/JF	02/10/2020	PO2
Third Issue	JJF/JF	20/01/2021	PO3
Forth Issue	JJF/JF	22/02/2021	PO4
Revision Details	By	Date	Suffix
	Check		

Purpose of issue: **DCO APPLICATION**

Client: Highways England 

Development Consent Order Number: **TR010038**

Project Title: **A47 NORTH TUDDENHAM TO EASTON**

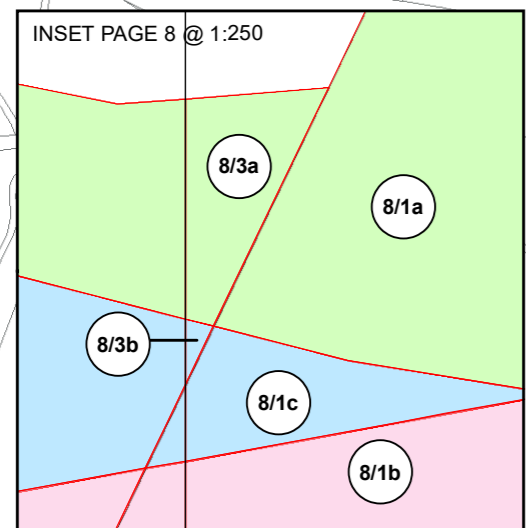
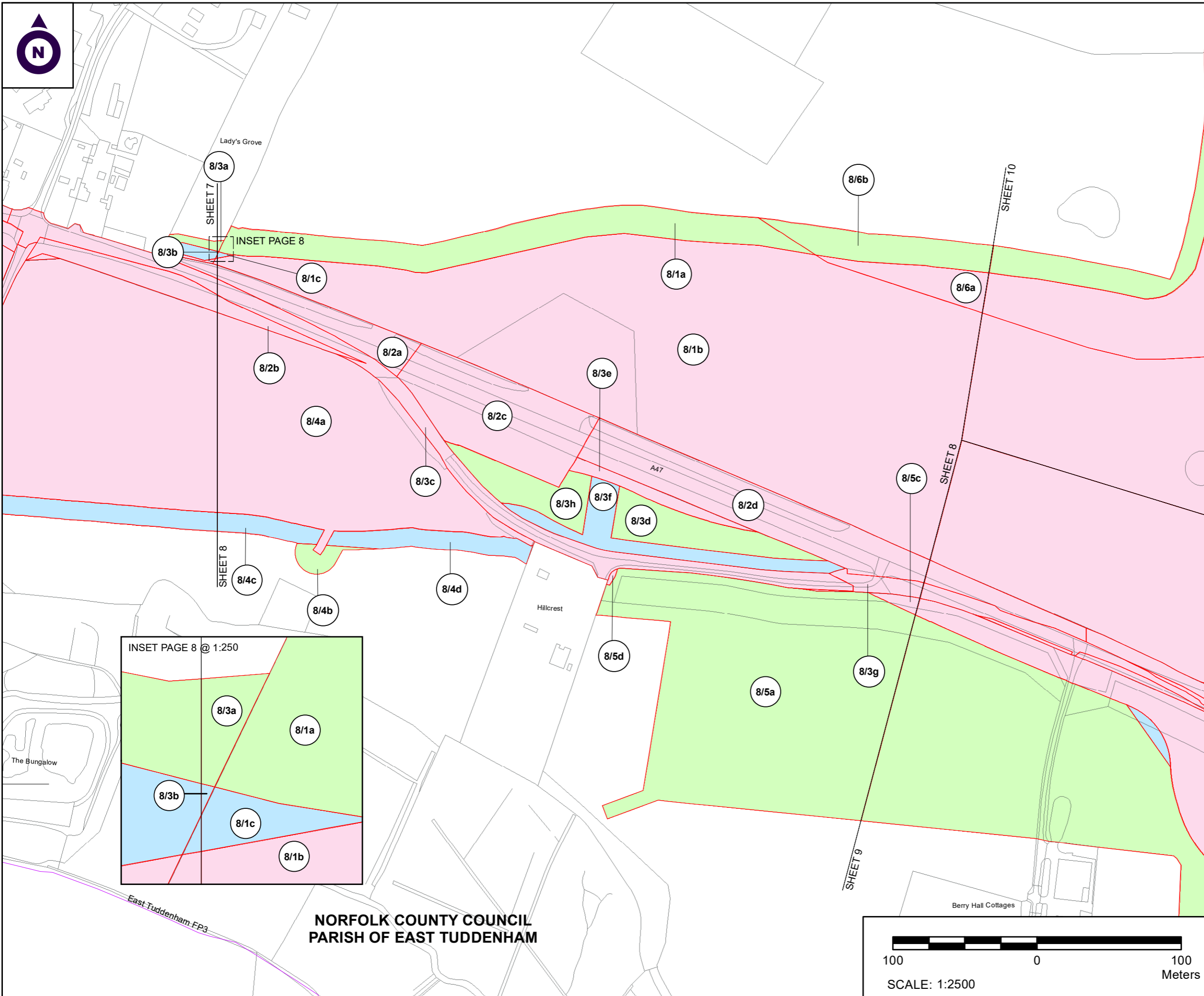
Development Consent Order Drawing Number: **TR010038/APP/2.3(h)**

Drawing Title: **LAND PLANS REGULATION 5(2)(i) SHEET 8 OF 23**

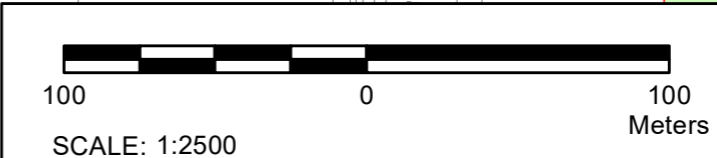
Designed	Drawn	Checked	Date
--	JJF	JF	22/02/2021
Internal Project Number: J0032456-21-08b		Suitability DCO Submission	
Scale @ A3: 1:2500		Zone: Whole Site	

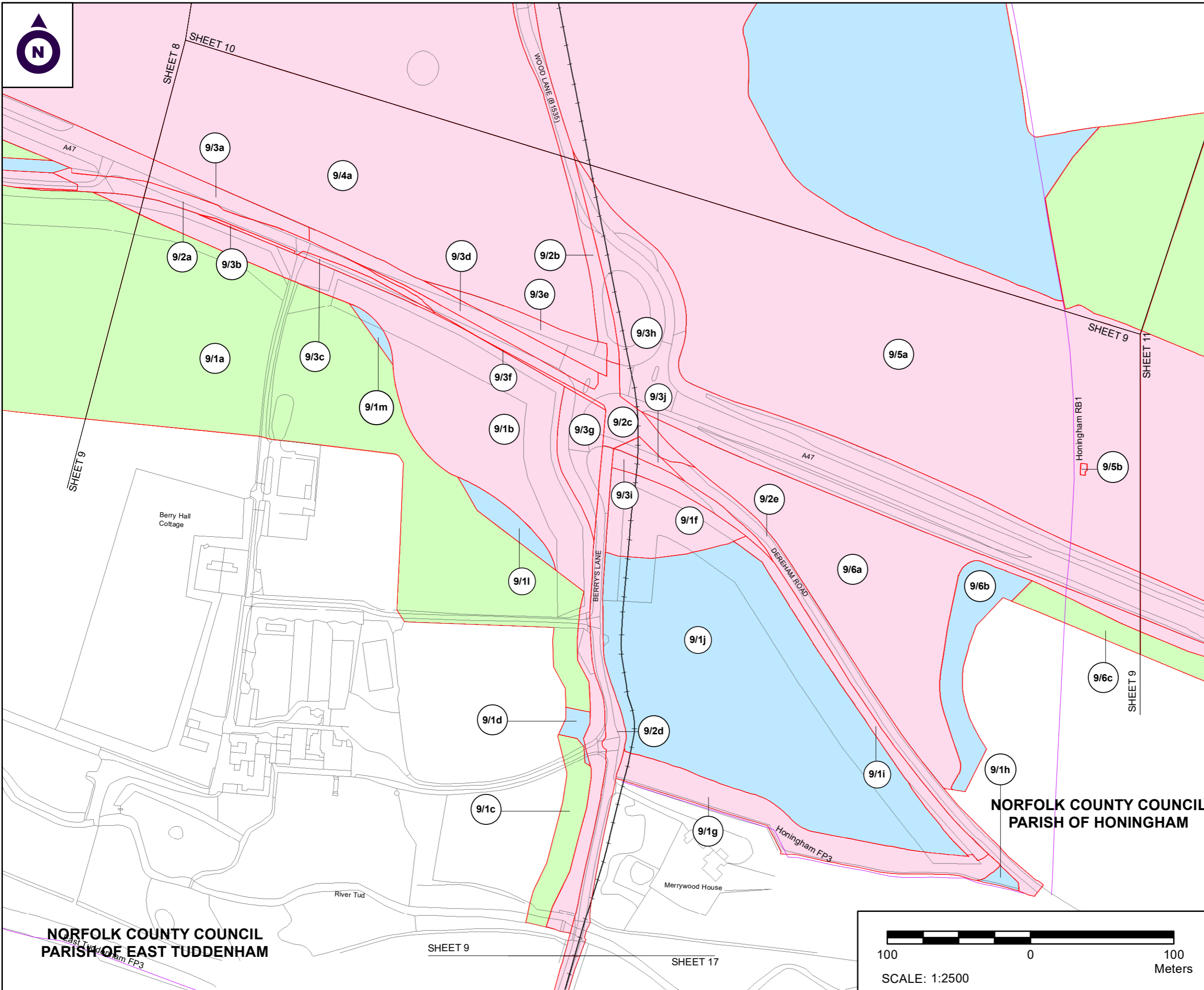
THIS DOCUMENT HAS BEEN PREPARED PURSUANT TO AND SUBJECT TO THE TERMS OF CARTER JONAS' APPOINTMENT BY ITS CLIENT. CARTER JONAS ACCEPTS NO LIABILITY FOR ANY USE OF THIS DOCUMENT OTHER THAN BY ITS ORIGINAL CLIENT OR FOLLOWING CARTER JONAS' EXPRESS AGREEMENT TO SUCH USE, AND ONLY FOR THE PURPOSES FOR WHICH IT WAS PREPARED AND PROVIDED

Drawing Number: HE551489-GTY-LLO-000-DR-BL-30108	Rev: CO1
--	----------



**NORFOLK COUNTY COUNCIL
PARISH OF EAST TUDDENHAM**





NOTES

1. ALL DIMENSIONS ARE IN METRES UNLESS STATED OTHERWISE.
2. ALL EASEMENTS, SERVITUDES AND PRIVATE RIGHTS ARE PROPOSED TO BE EXTINGUISHED ON LAND, COLOURED PINK ON THESE LAND PLANS UNLESS STATED OTHERWISE IN THE BOOK OF REFERENCE. ALL EASEMENTS, SERVITUDES AND PRIVATE RIGHTS ARE PROPOSED TO BE EXTINGUISHED, SO FAR AS THEIR CONTINUED EXERCISE WOULD BE INCONSISTENT WITH THE EXERCISE OF THE RIGHTS AND RESTRICTIONS PROPOSED TO BE ACQUIRED BY THE UNDERTAKER ON LAND COLOURED BLUE ON THESE LAND PLANS UNLESS STATED OTHERWISE IN THE BOOK OF REFERENCE. ALL EASEMENTS, SERVITUDES AND PRIVATE RIGHTS ARE PROPOSED TO BE SUSPENDED WHILE THE UNDERTAKER IS IN TEMPORARY POSSESSION OF THE LAND COLOURED GREEN ON THESE LAND PLANS UNLESS STATED OTHERWISE IN THE BOOK OF REFERENCE.
3. THIS DRAWING IS TO BE READ IN CONJUNCTION WITH ALL OTHER PLANS AND DOCUMENTATION, IN PARTICULAR THE WORKS PLANS AND THE BOOK OF REFERENCE.

LEGEND

- ORDER LIMITS
- PLOT REFERENCE NUMBER (REFER TO BOOK OF REFERENCE FOR FURTHER INFORMATION)
- EXISTING PUBLIC RIGHT OF WAY
- PARISH BOUNDARY
- LAND TO BE ACQUIRED PERMANENTLY
- LAND TO BE USED TEMPORARILY
- LAND TO BE USED TEMPORARILY AND RIGHTS TO BE ACQUIRED PERMANENTLY

First Issue	By J/JH	10/06/2020	PO1
Second Issue	By J/JH	02/10/2020	PO2
Third Issue	By J/JF	22/02/2021	PO3
Revision Details	By	Date	Suffix
	Check		

Purpose of issue: **DCO APPLICATION**

Client: Highways England

Development Consent Order Number: **TR010038**

Project Title: **A47 NORTH TUDDENHAM TO EASTON**

Development Consent Order Drawing Number: **TR010038/APP/2.3(i)**

Drawing Title: **LAND PLANS REGULATION 5(2)(i) SHEET 9 OF 23**

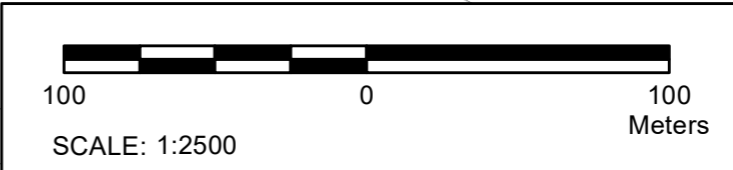
Designed	Drawn	Checked	Date
--	J/JF	J/F	22/02/2021
Internal Project Number: J0032456-21-09a		Suitability DCO Submission	
Scale @ A3: 1:2500		Zone: Whole Site	

THIS DOCUMENT HAS BEEN PREPARED PURSUANT TO AND SUBJECT TO THE TERMS OF CARTER JONAS' APPOINTMENT BY ITS CLIENT. CARTER JONAS ACCEPTS NO LIABILITY FOR ANY USE OF THIS DOCUMENT OTHER THAN BY ITS ORIGINAL CLIENT OR FOLLOWING CARTER JONAS' EXPRESS AGREEMENT TO SUCH USE, AND ONLY FOR THE PURPOSES FOR WHICH IT WAS PREPARED AND PROVIDED

Drawing Number: HE551489-GTY-LLO-000-DR-BL-30109	Rev: CO1
Highways England PIN	Location

NORFOLK COUNTY COUNCIL PARISH OF EAST TUDDENHAM

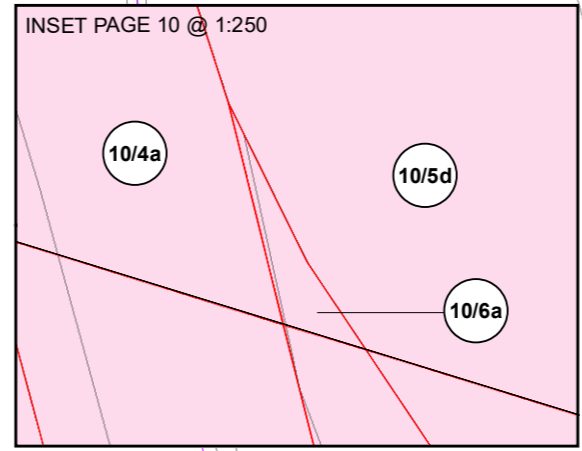
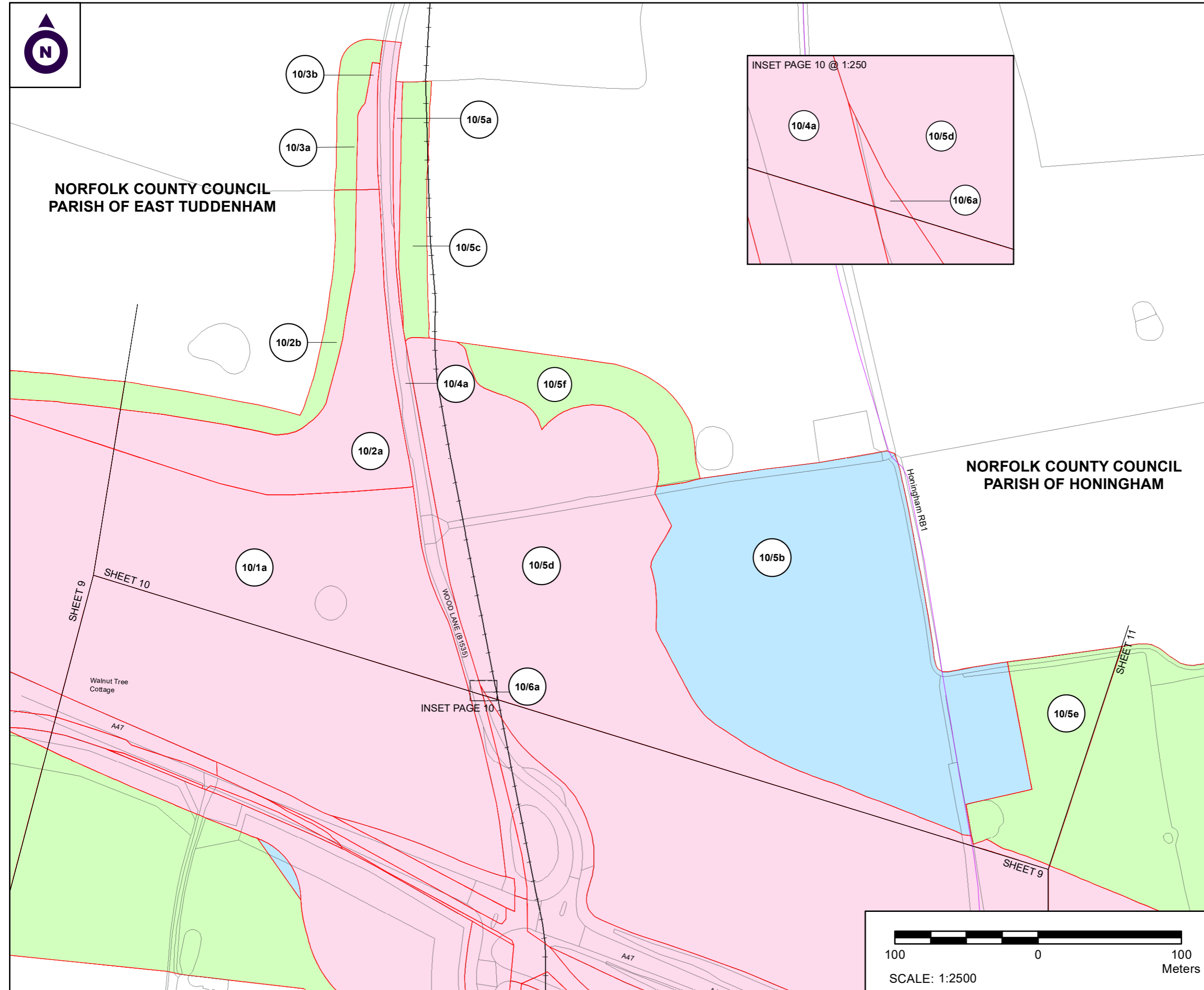
NORFOLK COUNTY COUNCIL PARISH OF HONINGHAM





NORFOLK COUNTY COUNCIL
PARISH OF EAST TUDDENHAM

NORFOLK COUNTY COUNCIL
PARISH OF HONINGHAM



NOTES

1. ALL DIMENSIONS ARE IN METRES UNLESS STATED OTHERWISE.
2. ALL EASEMENTS, SERVITUDES AND PRIVATE RIGHTS ARE PROPOSED TO BE EXTINGUISHED ON LAND, COLOURED PINK ON THESE LAND PLANS UNLESS STATED OTHERWISE IN THE BOOK OF REFERENCE. ALL EASEMENTS, SERVITUDES AND PRIVATE RIGHTS ARE PROPOSED TO BE EXTINGUISHED, SO FAR AS THEIR CONTINUED EXERCISE WOULD BE INCONSISTENT WITH THE EXERCISE OF THE RIGHTS AND RESTRICTIONS PROPOSED TO BE ACQUIRED BY THE UNDERTAKER ON LAND COLOURED BLUE ON THESE LAND PLANS UNLESS STATED OTHERWISE IN THE BOOK OF REFERENCE. ALL EASEMENTS, SERVITUDES AND PRIVATE RIGHTS ARE PROPOSED TO BE SUSPENDED WHILE THE UNDERTAKER IS IN TEMPORARY POSSESSION OF THE LAND COLOURED GREEN ON THESE LAND PLANS UNLESS STATED OTHERWISE IN THE BOOK OF REFERENCE.
3. THIS DRAWING IS TO BE READ IN CONJUNCTION WITH ALL OTHER PLANS AND DOCUMENTATION, IN PARTICULAR THE WORKS PLANS AND THE BOOK OF REFERENCE.

LEGEND

- ORDER LIMITS
- PLOT REFERENCE NUMBER (REFER TO BOOK OF REFERENCE FOR FURTHER INFORMATION)
- EXISTING PUBLIC RIGHT OF WAY
- PARISH BOUNDARY
- LAND TO BE ACQUIRED PERMANENTLY
- LAND TO BE USED TEMPORARILY
- LAND TO BE USED TEMPORARILY AND RIGHTS TO BE ACQUIRED PERMANENTLY

First Issue	By JJH/JF	10/06/2020	PO1
Second Issue	By JJH/JF	02/10/2020	PO2
Third Issue	By JJF/JF	24/02/2021	PO3
Revision Details	By / Check	Date	Suffix

Purpose of issue
DCO APPLICATION

Client
Highways England

Development Consent Order Number:
TR010038

Project Title:
A47 NORTH TUDDENHAM TO EASTON

Development Consent Order Drawing Number:
TR010038/APP/2.3(j)

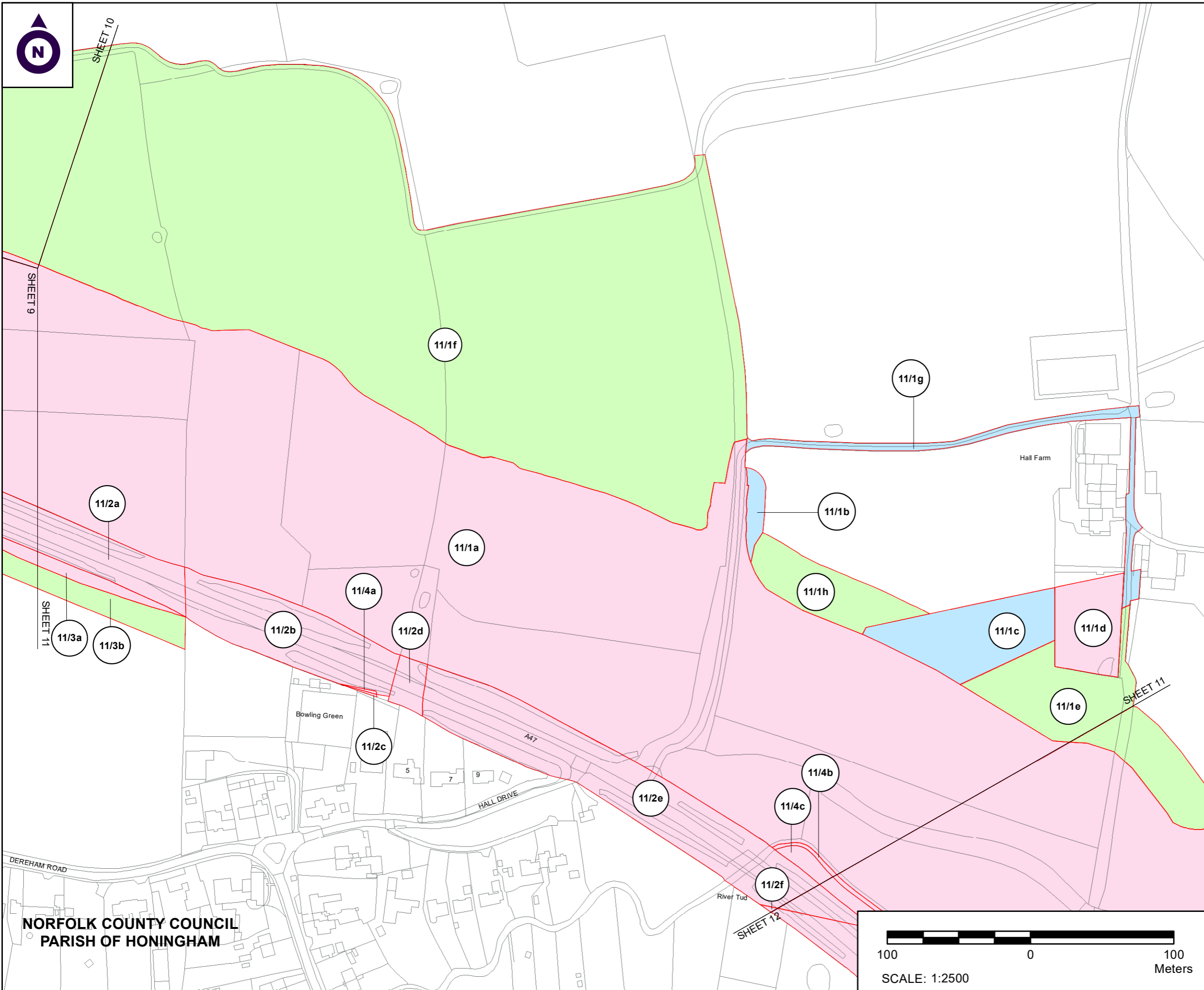
Drawing Title:
**LAND PLANS
REGULATION 5(2)(i)
SHEET 10 OF 23**

Designed	Drawn	Checked	Date
--	JJF	JF	24/02/2021
Internal Project Number: J0032456-21-10a		Suitability DCO Submission	
Scale @ A3 1:2500		Zone Whole Site	

THIS DOCUMENT HAS BEEN PREPARED PURSUANT TO AND SUBJECT TO THE TERMS OF CARTER JONAS' APPOINTMENT BY ITS CLIENT. CARTER JONAS ACCEPTS NO LIABILITY FOR ANY USE OF THIS DOCUMENT OTHER THAN BY ITS ORIGINAL CLIENT OR FOLLOWING CARTER JONAS' EXPRESS AGREEMENT TO SUCH USE, AND ONLY FOR THE PURPOSES FOR WHICH IT WAS PREPARED AND PROVIDED

Drawing Number Highways England PIN HE551489- GTY-LLO-000-DR-BL-30110	Rev CO1
--	-------------------





NOTES

1. ALL DIMENSIONS ARE IN METRES UNLESS STATED OTHERWISE.
2. ALL EASEMENTS, SERVITUDES AND PRIVATE RIGHTS ARE PROPOSED TO BE EXTINGUISHED ON LAND, COLOURED PINK ON THESE LAND PLANS UNLESS STATED OTHERWISE IN THE BOOK OF REFERENCE. ALL EASEMENTS, SERVITUDES AND PRIVATE RIGHTS ARE PROPOSED TO BE EXTINGUISHED, SO FAR AS THEIR CONTINUED EXERCISE WOULD BE INCONSISTENT WITH THE EXERCISE OF THE RIGHTS AND RESTRICTIONS PROPOSED TO BE ACQUIRED BY THE UNDERTAKER ON LAND COLOURED BLUE ON THESE LAND PLANS UNLESS STATED OTHERWISE IN THE BOOK OF REFERENCE. ALL EASEMENTS, SERVITUDES AND PRIVATE RIGHTS ARE PROPOSED TO BE SUSPENDED WHILE THE UNDERTAKER IS IN TEMPORARY POSSESSION OF THE LAND COLOURED GREEN ON THESE LAND PLANS UNLESS STATED OTHERWISE IN THE BOOK OF REFERENCE.
3. THIS DRAWING IS TO BE READ IN CONJUNCTION WITH ALL OTHER PLANS AND DOCUMENTATION, IN PARTICULAR THE WORKS PLANS AND THE BOOK OF REFERENCE.

LEGEND

- ORDER LIMITS
- PLOT REFERENCE NUMBER (REFER TO BOOK OF REFERENCE FOR FURTHER INFORMATION)
- EXISTING PUBLIC RIGHT OF WAY
- PARISH BOUNDARY
- LAND TO BE ACQUIRED PERMANENTLY
- LAND TO BE USED TEMPORARILY
- LAND TO BE USED TEMPORARILY AND RIGHTS TO BE ACQUIRED PERMANENTLY

First Issue	By JJJ/JF	10/06/2020	PO1
Second Issue	By JJJ/JF	02/10/2020	PO2
Third Issue	By JJJ/JF	22/02/2021	PO3
Revision Details	By Check	Date	Suffix

Purpose of issue
DCO APPLICATION

Client
Highways England

Development Consent Order Number:
TR010038

Project Title:
A47 NORTH TUDDENHAM TO EASTON

Development Consent Order Drawing Number:
TR010038/APP/2.3(k)

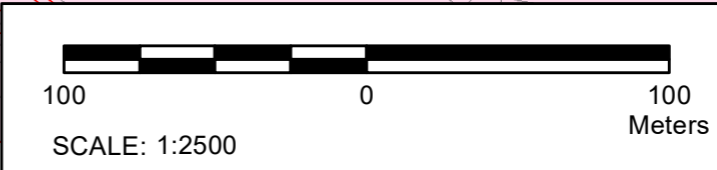
Drawing Title:
**LAND PLANS
REGULATION 5(2)(i)
SHEET 11 OF 23**

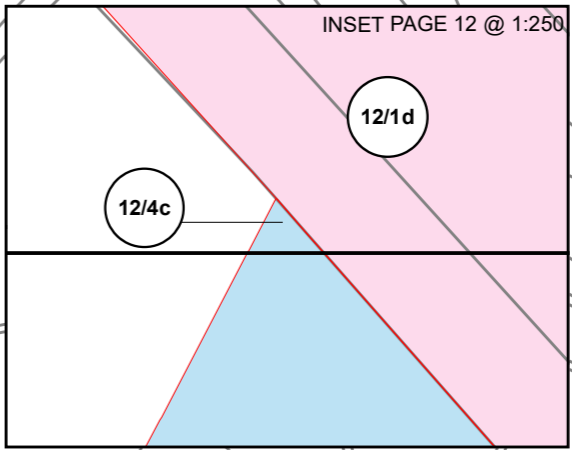
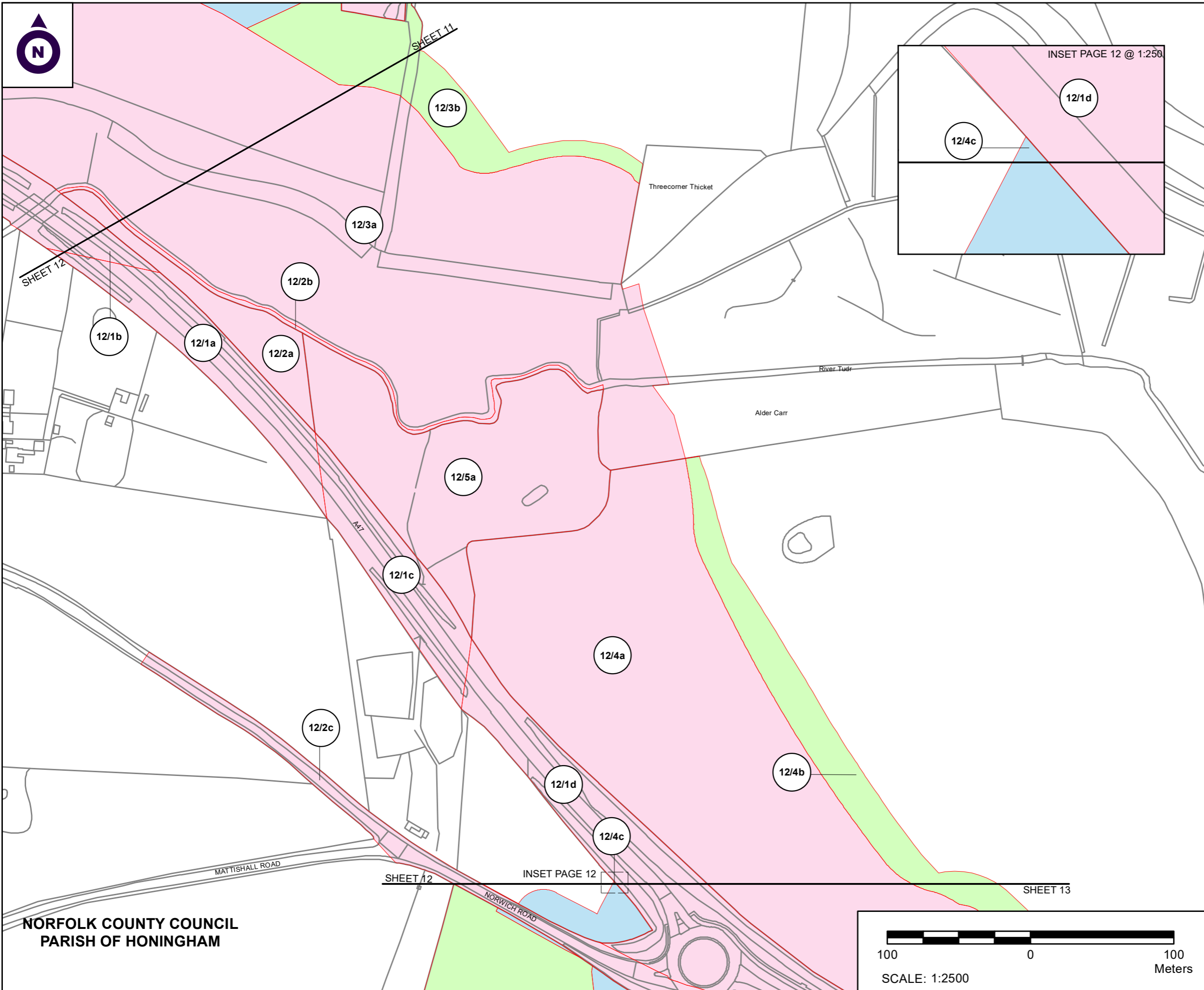
Designed	Drawn	Checked	Date
--	JJJ	JF	22/02/2021
Internal Project Number: J0032456-21-11a		Suitability DCO Submission	
Scale @ A3 1:2500		Zone Whole Site	

THIS DOCUMENT HAS BEEN PREPARED PURSUANT TO AND SUBJECT TO THE TERMS OF CARTER JONAS' APPOINTMENT BY ITS CLIENT. CARTER JONAS ACCEPTS NO LIABILITY FOR ANY USE OF THIS DOCUMENT OTHER THAN BY ITS ORIGINAL CLIENT OR FOLLOWING CARTER JONAS' EXPRESS AGREEMENT TO SUCH USE, AND ONLY FOR THE PURPOSES FOR WHICH IT WAS PREPARED AND PROVIDED

Drawing Number Highways England PIN HE551489- GTY-LLO-000-DR-BL-30111	Rev CO1
--	-------------------

**NORFOLK COUNTY COUNCIL
PARISH OF HONINGHAM**





NOTES

1. ALL DIMENSIONS ARE IN METRES UNLESS STATED OTHERWISE.
2. ALL EASEMENTS, SERVITUDES AND PRIVATE RIGHTS ARE PROPOSED TO BE EXTINGUISHED ON LAND, COLOURED PINK ON THESE LAND PLANS UNLESS STATED OTHERWISE IN THE BOOK OF REFERENCE. ALL EASEMENTS, SERVITUDES AND PRIVATE RIGHTS ARE PROPOSED TO BE EXTINGUISHED, SO FAR AS THEIR CONTINUED EXERCISE WOULD BE INCONSISTENT WITH THE EXERCISE OF THE RIGHTS AND RESTRICTIONS PROPOSED TO BE ACQUIRED BY THE UNDERTAKER ON LAND COLOURED BLUE ON THESE LAND PLANS UNLESS STATED OTHERWISE IN THE BOOK OF REFERENCE. ALL EASEMENTS, SERVITUDES AND PRIVATE RIGHTS ARE PROPOSED TO BE SUSPENDED WHILE THE UNDERTAKER IS IN TEMPORARY POSSESSION OF THE LAND COLOURED GREEN ON THESE LAND PLANS UNLESS STATED OTHERWISE IN THE BOOK OF REFERENCE.
3. THIS DRAWING IS TO BE READ IN CONJUNCTION WITH ALL OTHER PLANS AND DOCUMENTATION, IN PARTICULAR THE WORKS PLANS AND THE BOOK OF REFERENCE.

- LEGEND**
- ORDER LIMITS
 - 1/1 PLOT REFERENCE NUMBER (REFER TO BOOK OF REFERENCE FOR FURTHER INFORMATION)
 - EXISTING PUBLIC RIGHT OF WAY
 - PARISH BOUNDARY
 - LAND TO BE ACQUIRED PERMANENTLY
 - LAND TO BE USED TEMPORARILY
 - LAND TO BE USED TEMPORARILY AND RIGHTS TO BE ACQUIRED PERMANENTLY

First Issue	By J/JH	JF	10/06/2020	PO1
Second Issue	By J/JH	JF	02/10/2020	PO2
Third Issue	By J/JF	JF	22/02/2021	PO3
Revision Details	By	Check	Date	Suffix

Purpose of issue
DCO APPLICATION

Client
Highways England

Development Consent Order Number:
TR010038

Project Title:
A47 NORTH TUDDENHAM TO EASTON

Development Consent Order Drawing Number:
TR010038/APP/2.3(I)

Drawing Title:
**LAND PLANS
REGULATION 5(2)(i)
SHEET 12 OF 23**

Designed	Drawn	Checked	Date
--	J/JF	JF	22/02/2021
Internal Project Number: J0032456-21-12a		Suitability DCO Submission	
Scale @ A3 1:2500		Zone Whole Site	

THIS DOCUMENT HAS BEEN PREPARED PURSUANT TO AND SUBJECT TO THE TERMS OF CARTER JONAS' APPOINTMENT BY ITS CLIENT. CARTER JONAS ACCEPTS NO LIABILITY FOR ANY USE OF THIS DOCUMENT OTHER THAN BY ITS ORIGINAL CLIENT OR FOLLOWING CARTER JONAS' EXPRESS AGREEMENT TO SUCH USE, AND ONLY FOR THE PURPOSES FOR WHICH IT WAS PREPARED AND PROVIDED

Drawing Number Highways England PIN HE551489- GTY-LLO-000-DR-BL-30112	Rev CO1
--	-------------------

**NORFOLK COUNTY COUNCIL
PARISH OF HONINGHAM**





SHEET 12

SHEET 13

INSET PAGE 13 @ 1:250

NOTES

1. ALL DIMENSIONS ARE IN METRES UNLESS STATED OTHERWISE.
2. ALL EASEMENTS, SERVITUDES AND PRIVATE RIGHTS ARE PROPOSED TO BE EXTINGUISHED ON LAND, COLOURED PINK ON THESE LAND PLANS UNLESS STATED OTHERWISE IN THE BOOK OF REFERENCE. ALL EASEMENTS, SERVITUDES AND PRIVATE RIGHTS ARE PROPOSED TO BE EXTINGUISHED, SO FAR AS THEIR CONTINUED EXERCISE WOULD BE INCONSISTENT WITH THE EXERCISE OF THE RIGHTS AND RESTRICTIONS PROPOSED TO BE ACQUIRED BY THE UNDERTAKER ON LAND COLOURED BLUE ON THESE LAND PLANS UNLESS STATED OTHERWISE IN THE BOOK OF REFERENCE. ALL EASEMENTS, SERVITUDES AND PRIVATE RIGHTS ARE PROPOSED TO BE SUSPENDED WHILE THE UNDERTAKER IS IN TEMPORARY POSSESSION OF THE LAND COLOURED GREEN ON THESE LAND PLANS UNLESS STATED OTHERWISE IN THE BOOK OF REFERENCE.
3. THIS DRAWING IS TO BE READ IN CONJUNCTION WITH ALL OTHER PLANS AND DOCUMENTATION, IN PARTICULAR THE WORKS PLANS AND THE BOOK OF REFERENCE.

LEGEND

- ORDER LIMITS
- PLOT REFERENCE NUMBER (REFER TO BOOK OF REFERENCE FOR FURTHER INFORMATION)
- EXISTING PUBLIC RIGHT OF WAY
- PARISH BOUNDARY
- LAND TO BE ACQUIRED PERMANENTLY
- LAND TO BE USED TEMPORARILY
- LAND TO BE USED TEMPORARILY AND RIGHTS TO BE ACQUIRED PERMANENTLY

First Issue	By JJJ/JF	10/06/2020	PO1
Second Issue	By JJJ/JF	02/10/2020	PO2
Third Issue	By JJJ/JF	22/02/2021	PO3
Revision Details	By / Check	Date	Suffix

Purpose of issue: **DCO APPLICATION**

Client: Highways England



Development Consent Order Number: **TR010038**

Project Title: **A47 NORTH TUDDENHAM TO EASTON**

Development Consent Order Drawing Number: **TR010038/APP/2.3(m)**

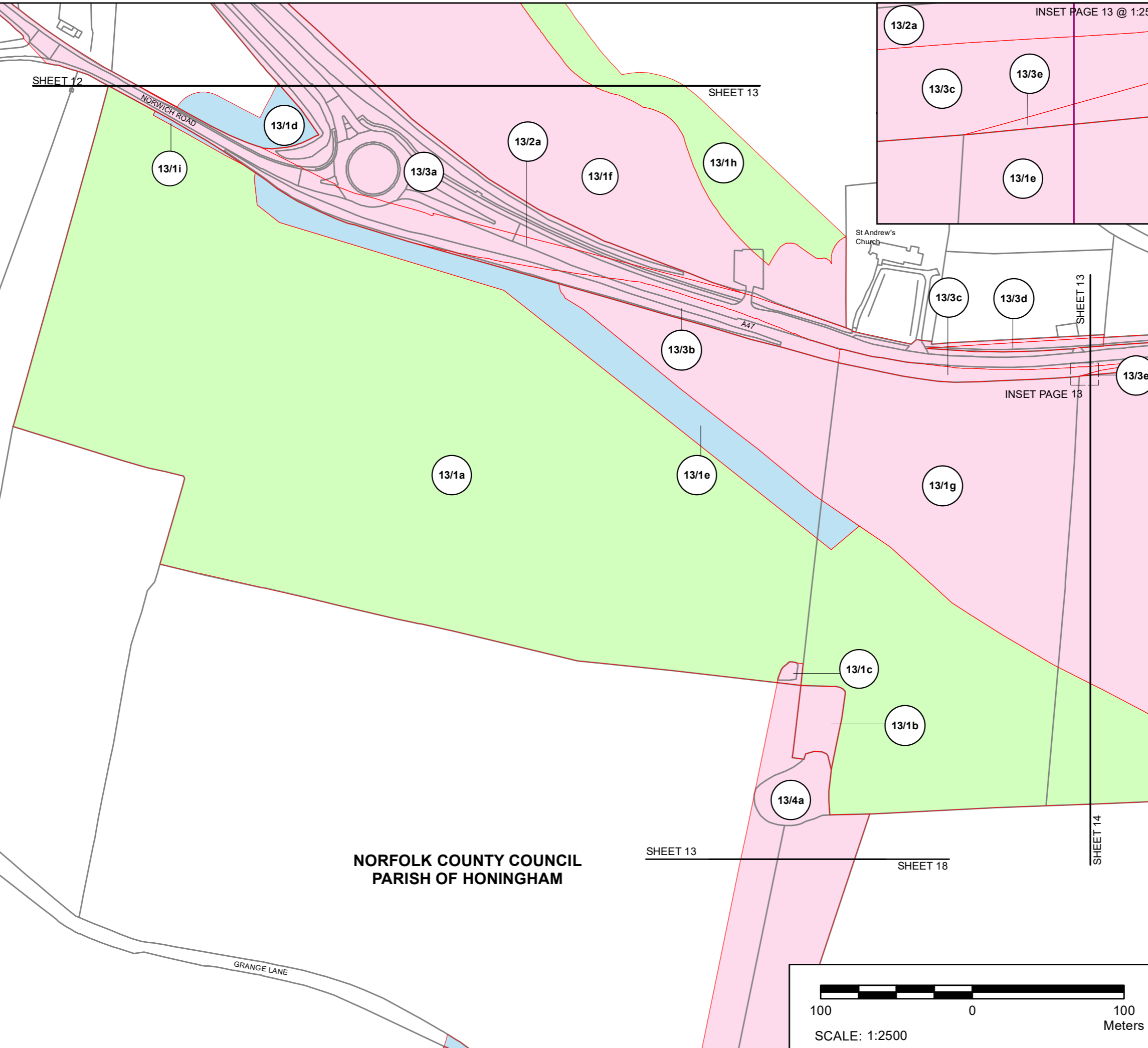
Drawing Title:

**LAND PLANS
REGULATION 5(2)(i)
SHEET 13 OF 23**

Designed	Drawn	Checked	Date
--	JJJ	JF	22/02/2021
Internal Project Number: J0032456-21-13a		Suitability DCO Submission	
Scale @ A3: 1:2500		Zone: Whole Site	

THIS DOCUMENT HAS BEEN PREPARED PURSUANT TO AND SUBJECT TO THE TERMS OF CARTER JONAS' APPOINTMENT BY ITS CLIENT. CARTER JONAS ACCEPTS NO LIABILITY FOR ANY USE OF THIS DOCUMENT OTHER THAN BY ITS ORIGINAL CLIENT OR FOLLOWING CARTER JONAS' EXPRESS AGREEMENT TO SUCH USE, AND ONLY FOR THE PURPOSES FOR WHICH IT WAS PREPARED AND PROVIDED

Drawing Number: HE551489-GTY-LLO-000-DR-BL-30113	Rev: CO1
Location	

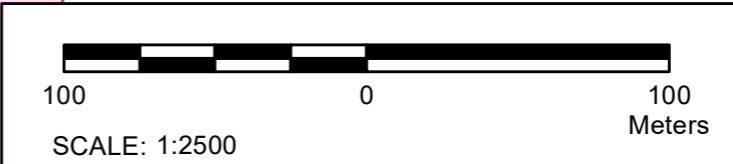


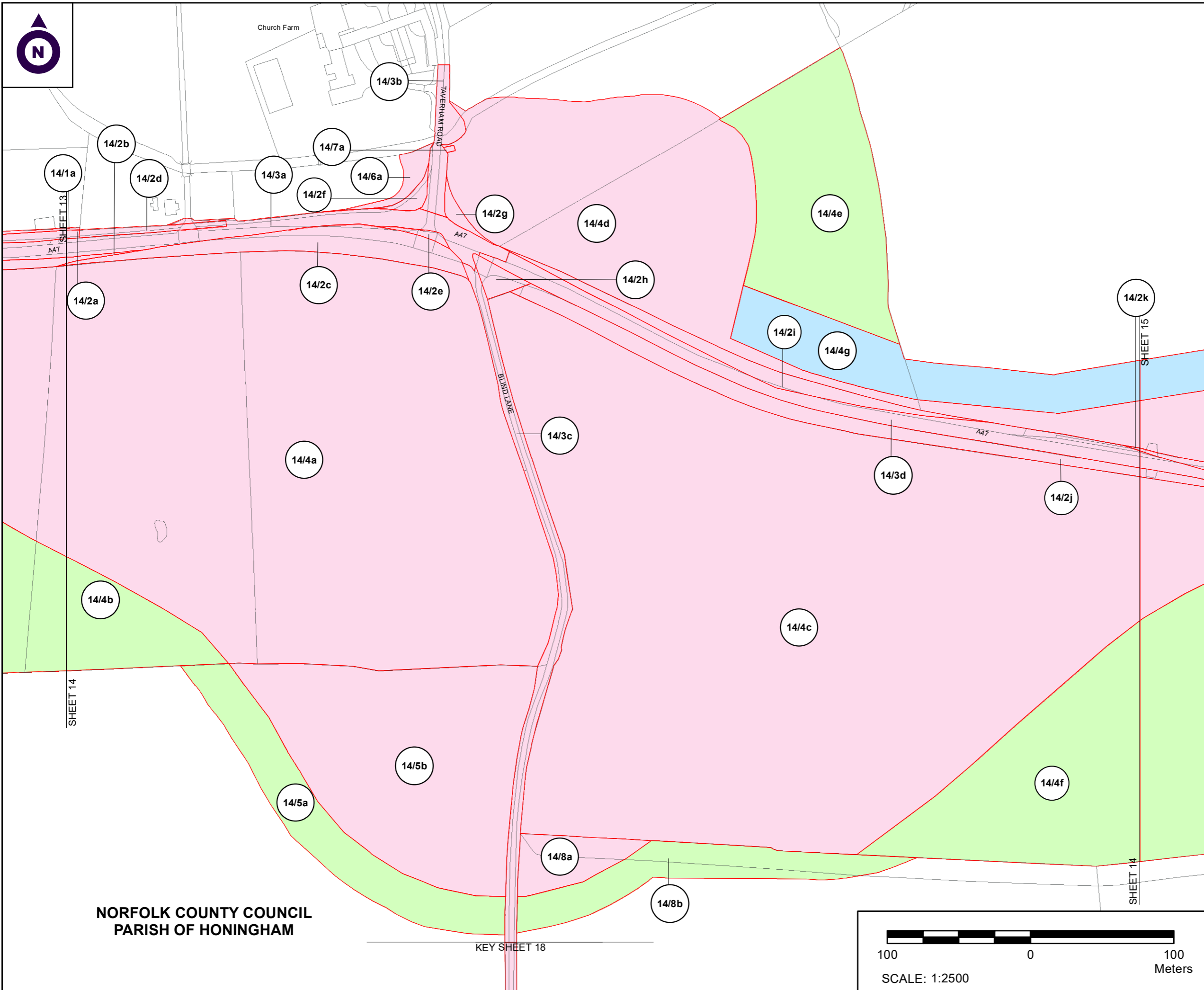
**NORFOLK COUNTY COUNCIL
PARISH OF HONINGHAM**

SHEET 13

SHEET 18

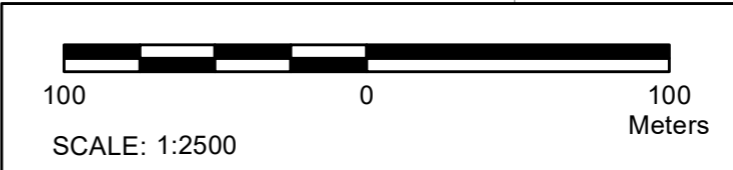
SHEET 14





NORFOLK COUNTY COUNCIL
PARISH OF HONINGHAM

KEY SHEET 18



NOTES

1. ALL DIMENSIONS ARE IN METRES UNLESS STATED OTHERWISE.
2. ALL EASEMENTS, SERVITUDES AND PRIVATE RIGHTS ARE PROPOSED TO BE EXTINGUISHED ON LAND, COLOURED PINK ON THESE LAND PLANS UNLESS STATED OTHERWISE IN THE BOOK OF REFERENCE. ALL EASEMENTS, SERVITUDES AND PRIVATE RIGHTS ARE PROPOSED TO BE EXTINGUISHED, SO FAR AS THEIR CONTINUED EXERCISE WOULD BE INCONSISTENT WITH THE EXERCISE OF THE RIGHTS AND RESTRICTIONS PROPOSED TO BE ACQUIRED BY THE UNDERTAKER ON LAND COLOURED BLUE ON THESE LAND PLANS UNLESS STATED OTHERWISE IN THE BOOK OF REFERENCE. ALL EASEMENTS, SERVITUDES AND PRIVATE RIGHTS ARE PROPOSED TO BE SUSPENDED WHILE THE UNDERTAKER IS IN TEMPORARY POSSESSION OF THE LAND COLOURED GREEN ON THESE LAND PLANS UNLESS STATED OTHERWISE IN THE BOOK OF REFERENCE.
3. THIS DRAWING IS TO BE READ IN CONJUNCTION WITH ALL OTHER PLANS AND DOCUMENTATION, IN PARTICULAR THE WORKS PLANS AND THE BOOK OF REFERENCE.

LEGEND

- ORDER LIMITS
- PLOT REFERENCE NUMBER (REFER TO BOOK OF REFERENCE FOR FURTHER INFORMATION)
- EXISTING PUBLIC RIGHT OF WAY
- PARISH BOUNDARY
- LAND TO BE ACQUIRED PERMANENTLY
- LAND TO BE USED TEMPORARILY
- LAND TO BE USED TEMPORARILY AND RIGHTS TO BE ACQUIRED PERMANENTLY

First Issue	By JJJ JF	10/06/2020	PO1
Second Issue	By JJJ JF	02/10/2020	PO2
Third Issue	By JJJ JF	12/01/2021	PO3
Forth Issue	By JJJ JF	23/02/2021	PO4
Revision Details	By Check	Date	Suffix

Purpose of issue
DCO APPLICATION

Client
Highways England



Development Consent Order Number:
TR010038

Project Title:
A47 NORTH TUDDENHAM TO EASTON

Development Consent Order Drawing Number:
TR010038/APP/2.3(n)

Drawing Title:
**LAND PLANS
REGULATION 5(2)(i)
SHEET 14 OF 23**

Designed	Drawn	Checked	Date
--	JJF	JF	23/02/2021
Internal Project Number: J0032456-21-14b		Suitability DCO Submission	
Scale @ A3 1:2500		Zone Whole Site	

THIS DOCUMENT HAS BEEN PREPARED PURSUANT TO AND SUBJECT TO THE TERMS OF CARTER JONAS' APPOINTMENT BY ITS CLIENT. CARTER JONAS ACCEPTS NO LIABILITY FOR ANY USE OF THIS DOCUMENT OTHER THAN BY ITS ORIGINAL CLIENT OR FOLLOWING CARTER JONAS' EXPRESS AGREEMENT TO SUCH USE, AND ONLY FOR THE PURPOSES FOR WHICH IT WAS PREPARED AND PROVIDED

Drawing Number Highways England PIN HE551489- GTY-LLO-000-DR-BL-30114	Rev CO1
--	-------------------



SHEET 20

SHEET 15

SHEET 16

SHEET 14

SHEET 15

SHEET 15

SHEET 19

NOTES

1. ALL DIMENSIONS ARE IN METRES UNLESS STATED OTHERWISE.
2. ALL EASEMENTS, SERVITUDES AND PRIVATE RIGHTS ARE PROPOSED TO BE EXTINGUISHED ON LAND, COLOURED PINK ON THESE LAND PLANS UNLESS STATED OTHERWISE IN THE BOOK OF REFERENCE. ALL EASEMENTS, SERVITUDES AND PRIVATE RIGHTS ARE PROPOSED TO BE EXTINGUISHED, SO FAR AS THEIR CONTINUED EXERCISE WOULD BE INCONSISTENT WITH THE EXERCISE OF THE RIGHTS AND RESTRICTIONS PROPOSED TO BE ACQUIRED BY THE UNDERTAKER ON LAND COLOURED BLUE ON THESE LAND PLANS UNLESS STATED OTHERWISE IN THE BOOK OF REFERENCE. ALL EASEMENTS, SERVITUDES AND PRIVATE RIGHTS ARE PROPOSED TO BE SUSPENDED WHILE THE UNDERTAKER IS IN TEMPORARY POSSESSION OF THE LAND COLOURED GREEN ON THESE LAND PLANS UNLESS STATED OTHERWISE IN THE BOOK OF REFERENCE.
3. THIS DRAWING IS TO BE READ IN CONJUNCTION WITH ALL OTHER PLANS AND DOCUMENTATION, IN PARTICULAR THE WORKS PLANS AND THE BOOK OF REFERENCE.

LEGEND

- ORDER LIMITS
- PLOT REFERENCE NUMBER (REFER TO BOOK OF REFERENCE FOR FURTHER INFORMATION)
- EXISTING PUBLIC RIGHT OF WAY
- PARISH BOUNDARY
- LAND TO BE ACQUIRED PERMANENTLY
- LAND TO BE USED TEMPORARILY
- LAND TO BE USED TEMPORARILY AND RIGHTS TO BE ACQUIRED PERMANENTLY

First Issue	By J/JH	JF	10/06/2020	PO1
Second Issue	By J/JH	JF	02/10/2020	PO2
Third Issue	By J/JF	JF	12/01/2021	PO3
Forth Issue	By J/JF	JF	22/02/2021	PO4
Revision Details	By	Check	Date	Suffix

Purpose of issue: **DCO APPLICATION**

Client: Highways England



Development Consent Order Number: **TR010038**

Project Title: **A47 NORTH TUDDENHAM TO EASTON**

Development Consent Order Drawing Number: **TR010038/APP/2.3(o)**

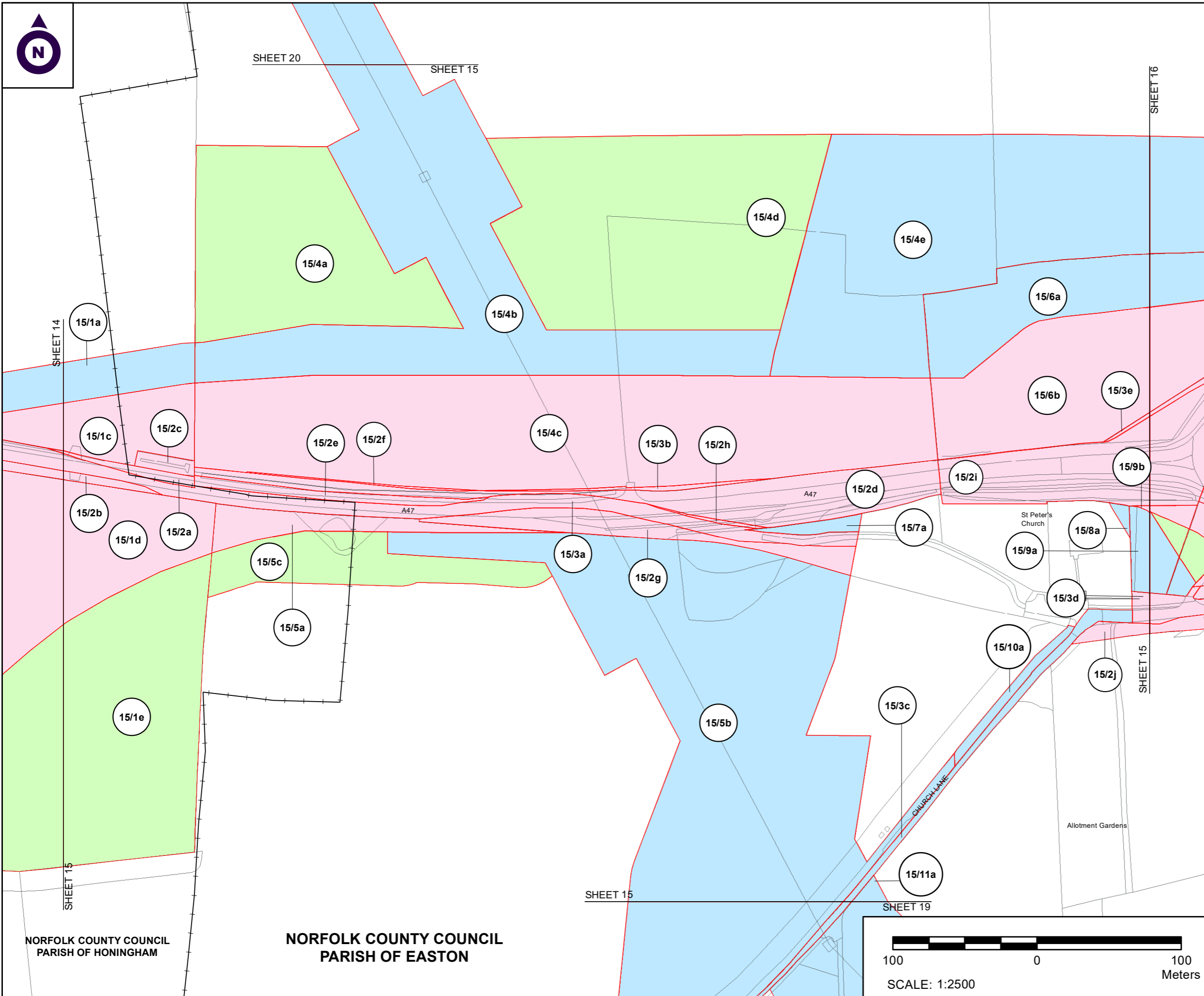
Drawing Title:

**LAND PLANS
REGULATION 5(2)(i)
SHEET 15 OF 23**

Designed	Drawn	Checked	Date
--	J/JF	JF	22/02/2021
Internal Project Number: J0032456-21-15b		Suitability DCO Submission	
Scale @ A3: 1:2500		Zone: Whole Site	

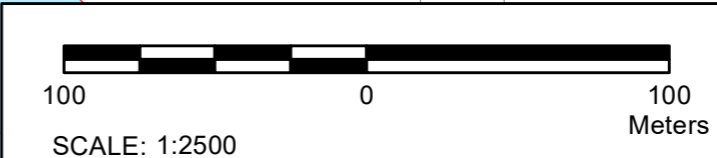
THIS DOCUMENT HAS BEEN PREPARED PURSUANT TO AND SUBJECT TO THE TERMS OF CARTER JONAS' APPOINTMENT BY ITS CLIENT. CARTER JONAS ACCEPTS NO LIABILITY FOR ANY USE OF THIS DOCUMENT OTHER THAN BY ITS ORIGINAL CLIENT OR FOLLOWING CARTER JONAS' EXPRESS AGREEMENT TO SUCH USE, AND ONLY FOR THE PURPOSES FOR WHICH IT WAS PREPARED AND PROVIDED

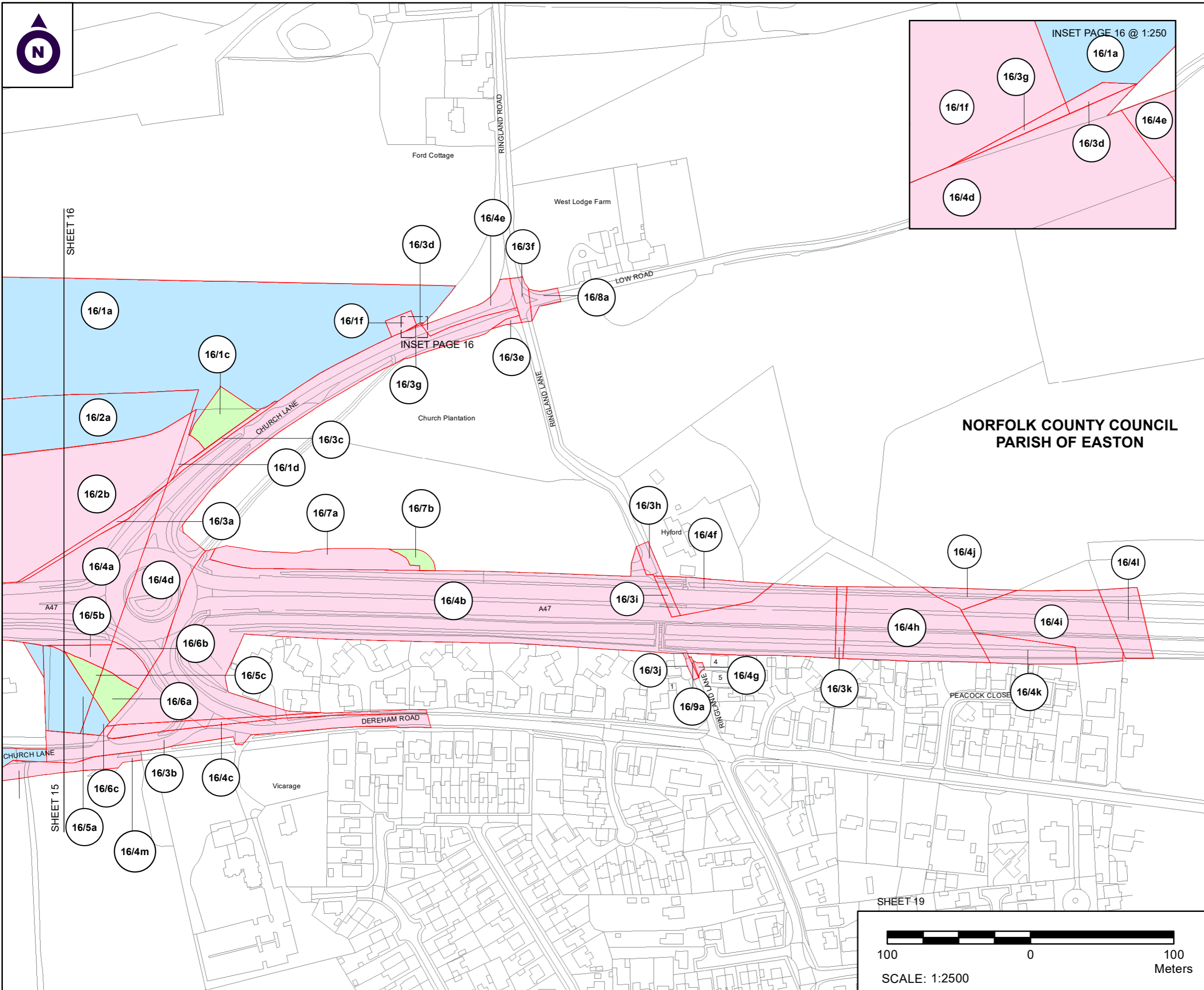
Drawing Number: HE551489-GTY-LLO-000-DR-BL-30115	Rev: CO1
--	----------



NORFOLK COUNTY COUNCIL
PARISH OF HONINGHAM

NORFOLK COUNTY COUNCIL
PARISH OF EASTON





NOTES

1. ALL DIMENSIONS ARE IN METRES UNLESS STATED OTHERWISE.
2. ALL EASEMENTS, SERVITUDES AND PRIVATE RIGHTS ARE PROPOSED TO BE EXTINGUISHED ON LAND, COLOURED PINK ON THESE LAND PLANS UNLESS STATED OTHERWISE IN THE BOOK OF REFERENCE. ALL EASEMENTS, SERVITUDES AND PRIVATE RIGHTS ARE PROPOSED TO BE EXTINGUISHED, SO FAR AS THEIR CONTINUED EXERCISE WOULD BE INCONSISTENT WITH THE EXERCISE OF THE RIGHTS AND RESTRICTIONS PROPOSED TO BE ACQUIRED BY THE UNDERTAKER ON LAND COLOURED BLUE ON THESE LAND PLANS UNLESS STATED OTHERWISE IN THE BOOK OF REFERENCE. ALL EASEMENTS, SERVITUDES AND PRIVATE RIGHTS ARE PROPOSED TO BE SUSPENDED WHILE THE UNDERTAKER IS IN TEMPORARY POSSESSION OF THE LAND COLOURED GREEN ON THESE LAND PLANS UNLESS STATED OTHERWISE IN THE BOOK OF REFERENCE.
3. THIS DRAWING IS TO BE READ IN CONJUNCTION WITH ALL OTHER PLANS AND DOCUMENTATION, IN PARTICULAR THE WORKS PLANS AND THE BOOK OF REFERENCE.

LEGEND

- ORDER LIMITS
- PLOT REFERENCE NUMBER (REFER TO BOOK OF REFERENCE FOR FURTHER INFORMATION)
- EXISTING PUBLIC RIGHT OF WAY
- PARISH BOUNDARY
- LAND TO BE ACQUIRED PERMANENTLY
- LAND TO BE USED TEMPORARILY
- LAND TO BE USED TEMPORARILY AND RIGHTS TO BE ACQUIRED PERMANENTLY

First Issue	By J/JH	10/06/2020	PO1
Second Issue	By J/JH	02/10/2020	PO2
Third Issue	By J/JF	22/02/2021	PO3
Revision Details	By	Date	Suffix
	Check		

**NORFOLK COUNTY COUNCIL
PARISH OF EASTON**

Purpose of issue: **DCO APPLICATION**

Client: Highways England 

Development Consent Order Number: **TR010038**

Project Title: **A47 NORTH TUDDENHAM TO EASTON**

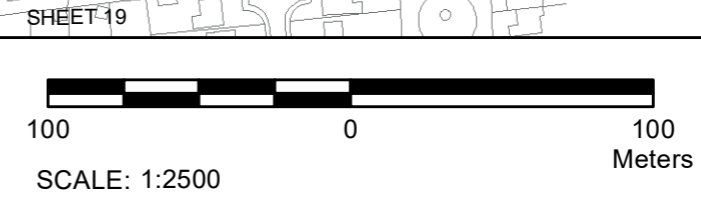
Development Consent Order Drawing Number: **TR010038/APP/2.3(p)**

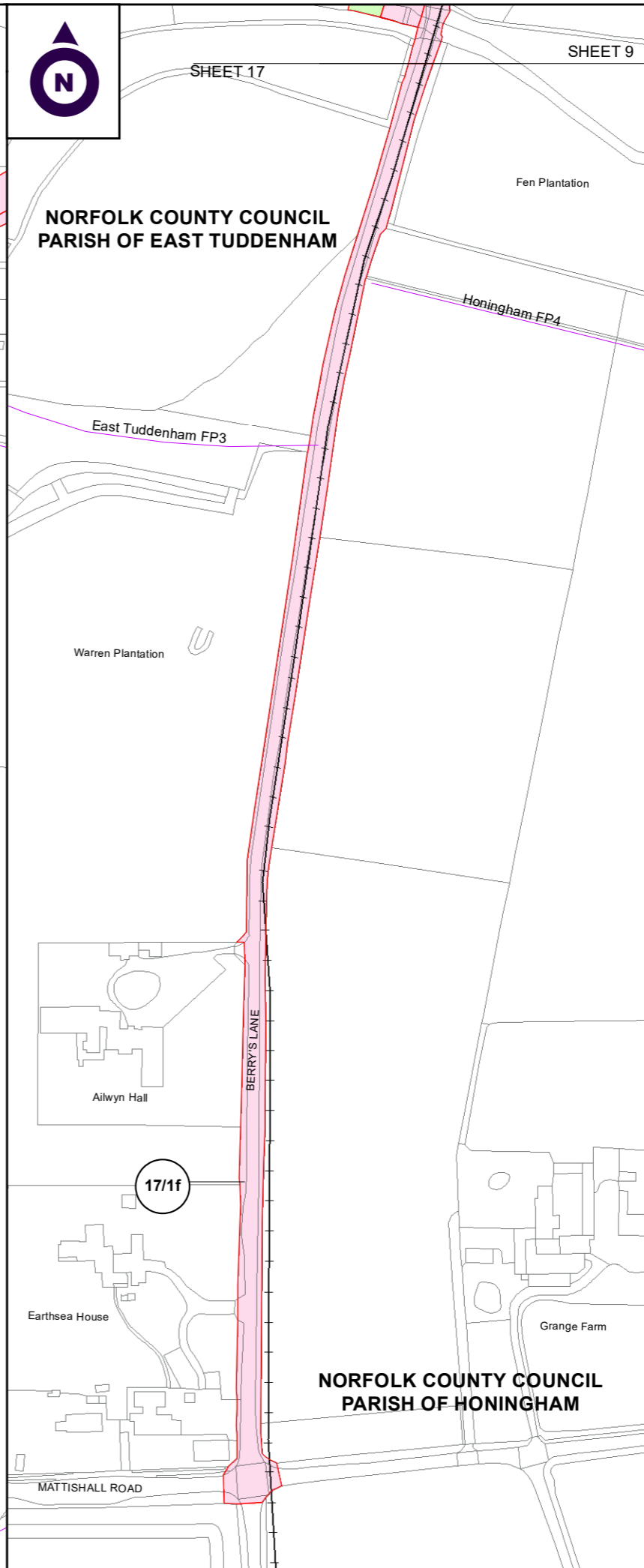
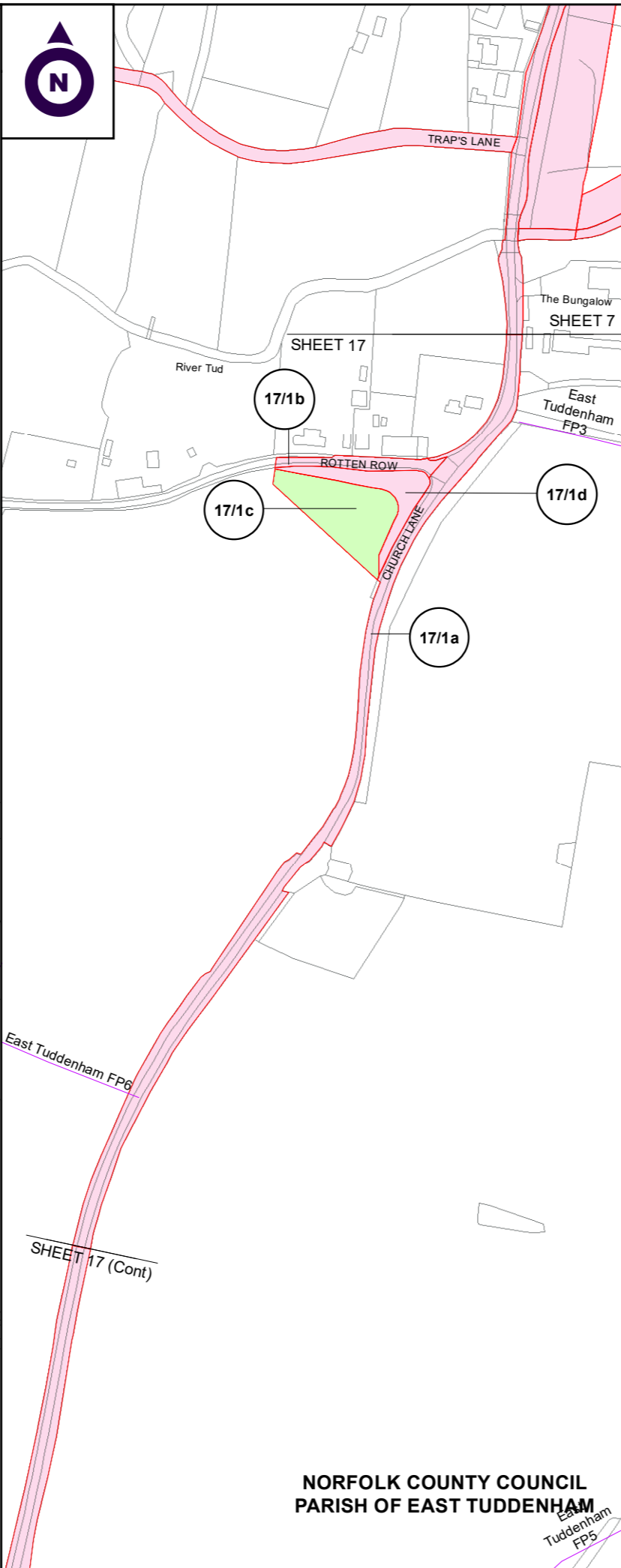
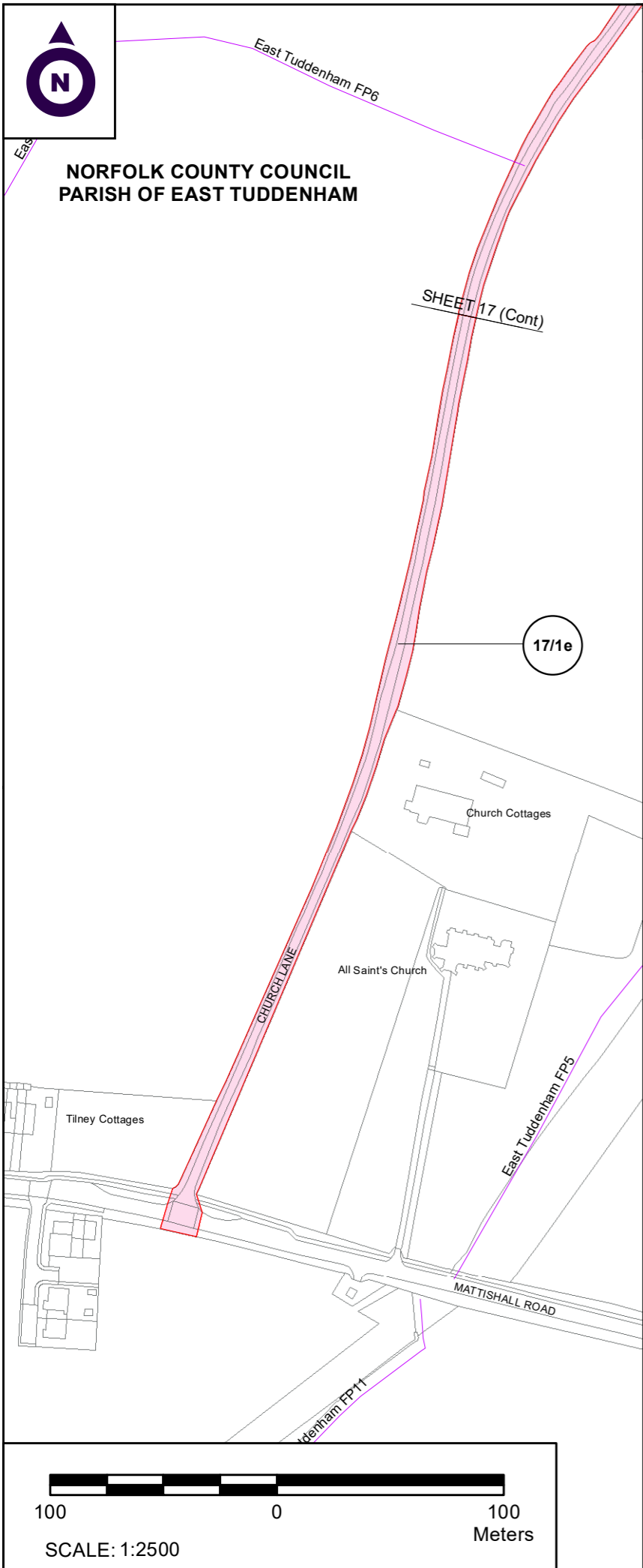
Drawing Title: **LAND PLANS
REGULATION 5(2)(i)
SHEET 16 OF 23**

Designed	Drawn	Checked	Date
--	J/JF	J/JF	22/02/2021
Internal Project Number: J0032456-21-16a		Suitability: DCO Submission	
Scale @ A3: 1:2500		Zone: Whole Site	

THIS DOCUMENT HAS BEEN PREPARED PURSUANT TO AND SUBJECT TO THE TERMS OF CARTER JONAS' APPOINTMENT BY ITS CLIENT. CARTER JONAS ACCEPTS NO LIABILITY FOR ANY USE OF THIS DOCUMENT OTHER THAN BY ITS ORIGINAL CLIENT OR FOLLOWING CARTER JONAS' EXPRESS AGREEMENT TO SUCH USE, AND ONLY FOR THE PURPOSES FOR WHICH IT WAS PREPARED AND PROVIDED

Drawing Number: HE551489-GTY-LLO-000-DR-BL-30116	Rev: CO1
--	----------





NOTES

- ALL DIMENSIONS ARE IN METRES UNLESS STATED OTHERWISE.
- ALL EASEMENTS, SERVITUDES AND PRIVATE RIGHTS ARE PROPOSED TO BE EXTINGUISHED ON LAND, COLOURED PINK ON THESE LAND PLANS UNLESS STATED OTHERWISE IN THE BOOK OF REFERENCE. ALL EASEMENTS, SERVITUDES AND PRIVATE RIGHTS ARE PROPOSED TO BE EXTINGUISHED, SO FAR AS THEIR CONTINUED EXERCISE WOULD BE INCONSISTENT WITH THE EXERCISE OF THE RIGHTS AND RESTRICTIONS PROPOSED TO BE ACQUIRED BY THE UNDERTAKER ON LAND COLOURED BLUE ON THESE LAND PLANS UNLESS STATED OTHERWISE IN THE BOOK OF REFERENCE. ALL EASEMENTS, SERVITUDES AND PRIVATE RIGHTS ARE PROPOSED TO BE SUSPENDED WHILE THE UNDERTAKER IS IN TEMPORARY POSSESSION OF THE LAND COLOURED GREEN ON THESE LAND PLANS UNLESS STATED OTHERWISE IN THE BOOK OF REFERENCE.
- THIS DRAWING IS TO BE READ IN CONJUNCTION WITH ALL OTHER PLANS AND DOCUMENTATION, IN PARTICULAR THE WORKS PLANS AND THE BOOK OF REFERENCE.

LEGEND

- ORDER LIMITS
- PLOT REFERENCE NUMBER (REFER TO BOOK OF REFERENCE FOR FURTHER INFORMATION)
- EXISTING PUBLIC RIGHT OF WAY
- PARISH BOUNDARY
- LAND TO BE ACQUIRED PERMANENTLY
- LAND TO BE USED TEMPORARILY
- LAND TO BE USED TEMPORARILY AND RIGHTS TO BE ACQUIRED PERMANENTLY

First Issue	By JJJ/JF	10/06/2020	PO1
Second Issue	By JJJ/JF	02/10/2020	PO2
Third Issue	By JJJ/JF	22/02/2021	PO3
Revision Details	By / Check	Date	Suffix

Purpose of issue: **DCO APPLICATION**

Client: Highways England

Development Consent Order Number: **TR010038**

Project Title: **A47 NORTH TUDDENHAM TO EASTON**

Development Consent Order Drawing Number: **TR010038/APP/2.3(q)**

Drawing Title: **LAND PLANS REGULATION 5(2)(i) SHEET 17 OF 23**

Designed	Drawn	Checked	Date
--	JJJ	JF	22/02/2021

Internal Project Number: J0032456-21-17a

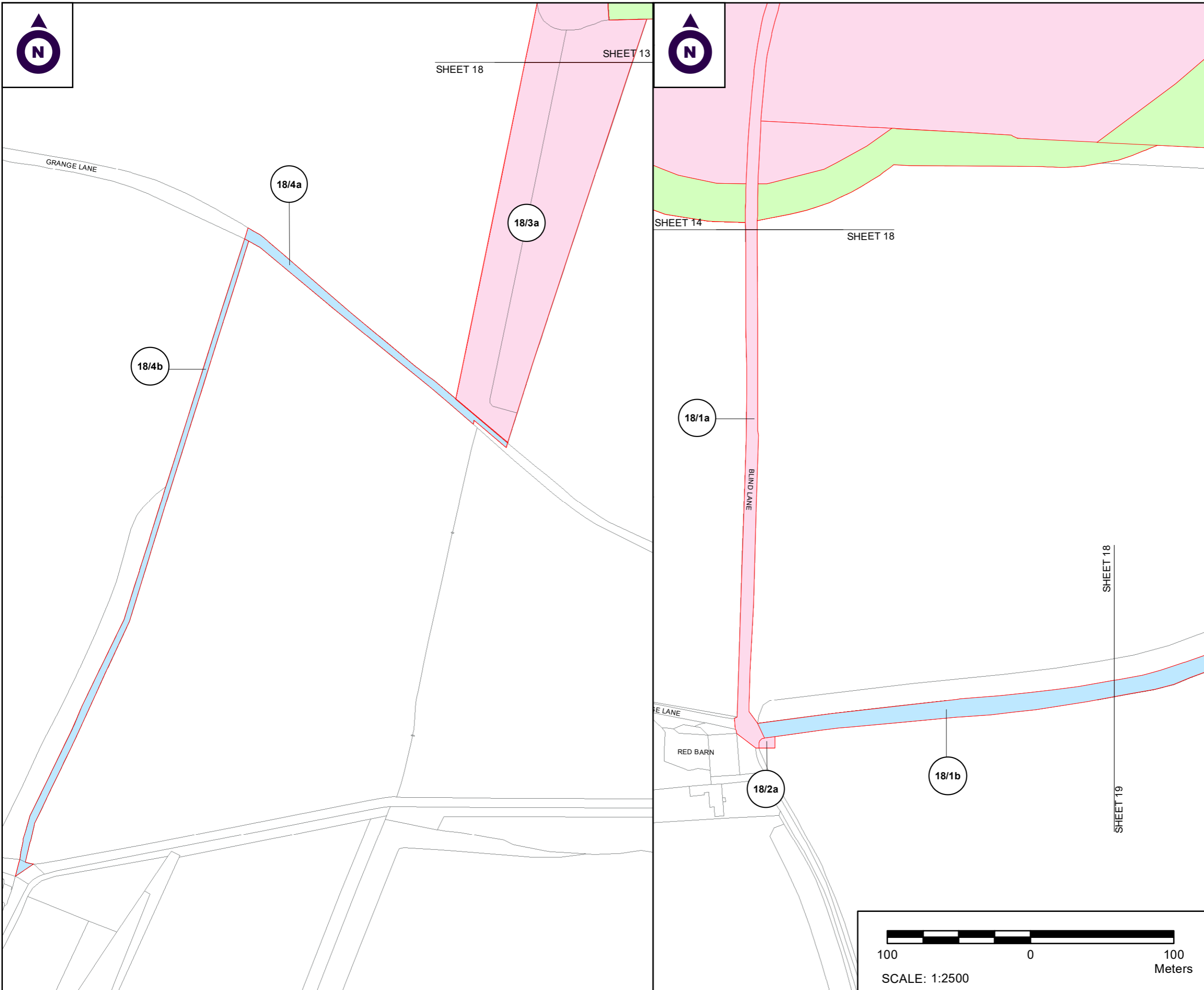
Scale @ A3: 1:2500

Suitability: DCO Submission

Zone: Whole Site

THIS DOCUMENT HAS BEEN PREPARED PURSUANT TO AND SUBJECT TO THE TERMS OF CARTER JONAS' APPOINTMENT BY ITS CLIENT. CARTER JONAS ACCEPTS NO LIABILITY FOR ANY USE OF THIS DOCUMENT OTHER THAN BY ITS ORIGINAL CLIENT OR FOLLOWING CARTER JONAS' EXPRESS AGREEMENT TO SUCH USE, AND ONLY FOR THE PURPOSES FOR WHICH IT WAS PREPARED AND PROVIDED.

Drawing Number Highways England PIN HE551489- GTY-LLO-000-DR-BL-30117	Rev CO1
--	-------------------



NOTES

1. ALL DIMENSIONS ARE IN METRES UNLESS STATED OTHERWISE.
2. ALL EASEMENTS, SERVITUDES AND PRIVATE RIGHTS ARE PROPOSED TO BE EXTINGUISHED ON LAND, COLOURED PINK ON THESE LAND PLANS UNLESS STATED OTHERWISE IN THE BOOK OF REFERENCE. ALL EASEMENTS, SERVITUDES AND PRIVATE RIGHTS ARE PROPOSED TO BE EXTINGUISHED, SO FAR AS THEIR CONTINUED EXERCISE WOULD BE INCONSISTENT WITH THE EXERCISE OF THE RIGHTS AND RESTRICTIONS PROPOSED TO BE ACQUIRED BY THE UNDERTAKER ON LAND COLOURED BLUE ON THESE LAND PLANS UNLESS STATED OTHERWISE IN THE BOOK OF REFERENCE. ALL EASEMENTS, SERVITUDES AND PRIVATE RIGHTS ARE PROPOSED TO BE SUSPENDED WHILE THE UNDERTAKER IS IN TEMPORARY POSSESSION OF THE LAND COLOURED GREEN ON THESE LAND PLANS UNLESS STATED OTHERWISE IN THE BOOK OF REFERENCE.
3. THIS DRAWING IS TO BE READ IN CONJUNCTION WITH ALL OTHER PLANS AND DOCUMENTATION, IN PARTICULAR THE WORKS PLANS AND THE BOOK OF REFERENCE.

LEGEND

- ORDER LIMITS
- PLOT REFERENCE NUMBER (REFER TO BOOK OF REFERENCE FOR FURTHER INFORMATION)
- EXISTING PUBLIC RIGHT OF WAY
- PARISH BOUNDARY
- LAND TO BE ACQUIRED PERMANENTLY
- LAND TO BE USED TEMPORARILY
- LAND TO BE USED TEMPORARILY AND RIGHTS TO BE ACQUIRED PERMANENTLY

First Issue	By JJH	JF	10/06/2020	PO1
Second Issue	By JJH	JF	02/10/2020	PO2
Third Issue	By JJF	JF	22/02/2021	PO3
Revision Details	By	Check	Date	Suffix

Purpose of issue
DCO APPLICATION

Client
Highways England



Development Consent Order Number:
TR010038

Project Title:
A47 NORTH TUDDENHAM TO EASTON

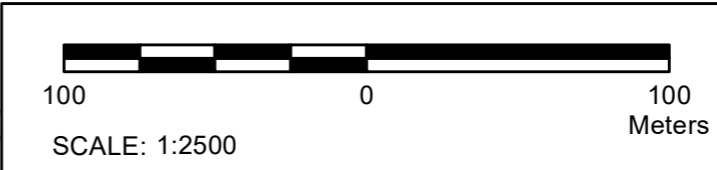
Development Consent Order Drawing Number:
TR010038/APP/2.3(r)

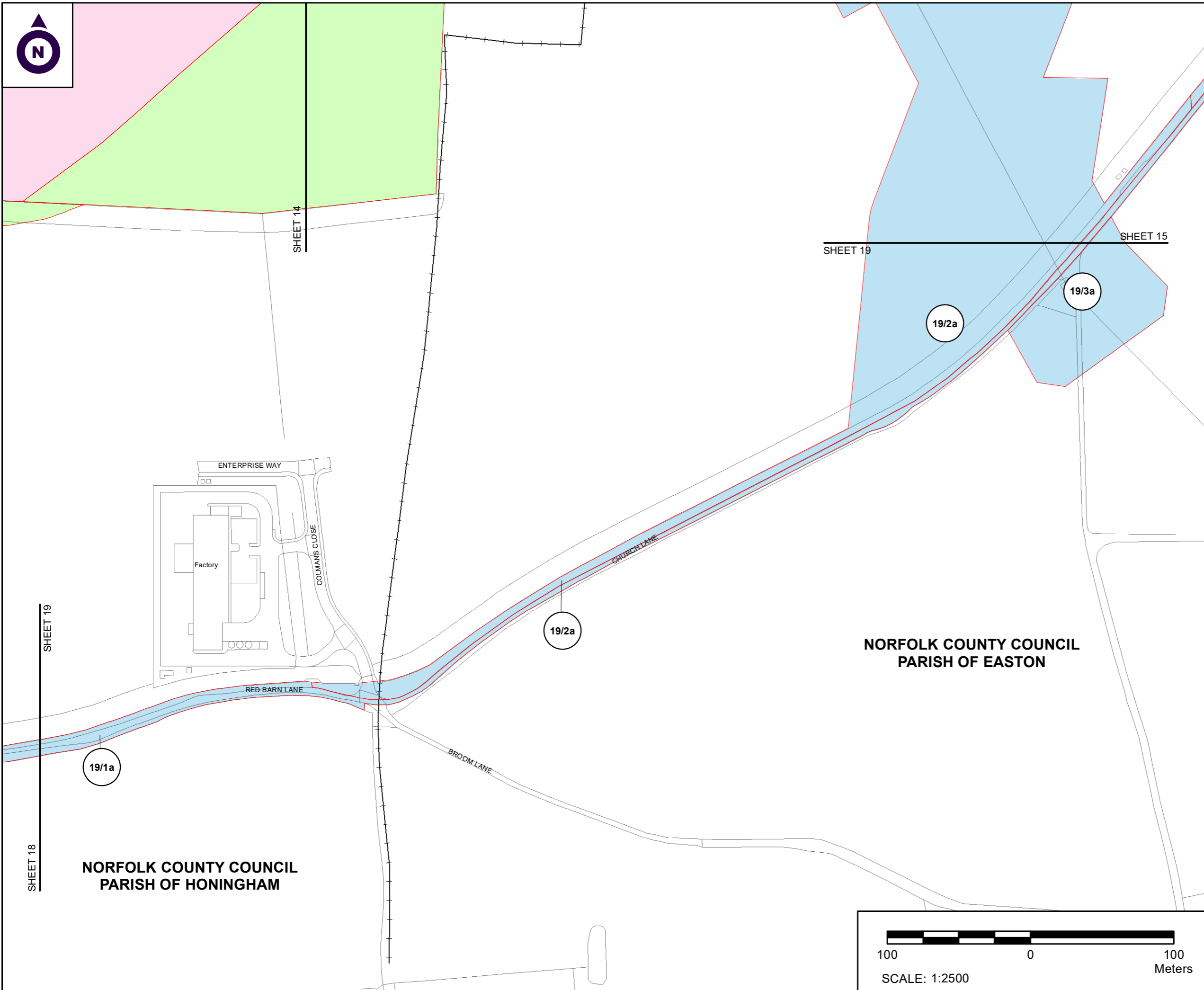
Drawing Title:
**LAND PLANS
REGULATION 5(2)(i)
SHEET 18 OF 23**

Designed	Drawn	Checked	Date
--	JJF	JF	22/02/2021
Internal Project Number: J0032456-21-18a		Suitability DCO Submission	
Scale @ A3 1:2500		Zone Whole Site	

THIS DOCUMENT HAS BEEN PREPARED PURSUANT TO AND SUBJECT TO THE TERMS OF CARTER JONAS' APPOINTMENT BY ITS CLIENT. CARTER JONAS ACCEPTS NO LIABILITY FOR ANY USE OF THIS DOCUMENT OTHER THAN BY ITS ORIGINAL CLIENT OR FOLLOWING CARTER JONAS' EXPRESS AGREEMENT TO SUCH USE, AND ONLY FOR THE PURPOSES FOR WHICH IT WAS PREPARED AND PROVIDED

Drawing Number Highways England PIN HE551489- GTY-LLO-000-DR-BL-30118	Rev CO1
--	-------------------





NOTES

1. ALL DIMENSIONS ARE IN METRES UNLESS STATED OTHERWISE.
2. ALL EASEMENTS, SERVITUDES AND PRIVATE RIGHTS ARE PROPOSED TO BE EXTINGUISHED ON LAND, COLOURED PINK ON THESE LAND PLANS UNLESS STATED OTHERWISE IN THE BOOK OF REFERENCE. ALL EASEMENTS, SERVITUDES AND PRIVATE RIGHTS ARE PROPOSED TO BE EXTINGUISHED, SO FAR AS THEIR CONTINUED EXERCISE WOULD BE INCONSISTENT WITH THE EXERCISE OF THE RIGHTS AND RESTRICTIONS PROPOSED TO BE ACQUIRED BY THE UNDERTAKER ON LAND COLOURED BLUE ON THESE LAND PLANS UNLESS STATED OTHERWISE IN THE BOOK OF REFERENCE. ALL EASEMENTS, SERVITUDES AND PRIVATE RIGHTS ARE PROPOSED TO BE SUSPENDED WHILE THE UNDERTAKER IS IN TEMPORARY POSSESSION OF THE LAND COLOURED GREEN ON THESE LAND PLANS UNLESS STATED OTHERWISE IN THE BOOK OF REFERENCE.
3. THIS DRAWING IS TO BE READ IN CONJUNCTION WITH ALL OTHER PLANS AND DOCUMENTATION, IN PARTICULAR THE WORKS PLANS AND THE BOOK OF REFERENCE.

LEGEND

- ORDER LIMITS
- PLOT REFERENCE NUMBER (REFER TO BOOK OF REFERENCE FOR FURTHER INFORMATION)
- EXISTING PUBLIC RIGHT OF WAY
- PARISH BOUNDARY
- LAND TO BE ACQUIRED PERMANENTLY
- LAND TO BE USED TEMPORARILY
- LAND TO BE USED TEMPORARILY AND RIGHTS TO BE ACQUIRED PERMANENTLY

First Issue	By JJJ/JF	10/06/2020	PO1
Second Issue	By JJJ/JF	02/10/2020	PO2
Third Issue	By JJF/JF	23/02/2021	PO3
Revision Details	By Check	Date	Suffix

Purpose of issue
DCO APPLICATION

Client
Highways England



Development Consent Order Number:
TR010038

Project Title:
A47 NORTH TUDDENHAM TO EASTON

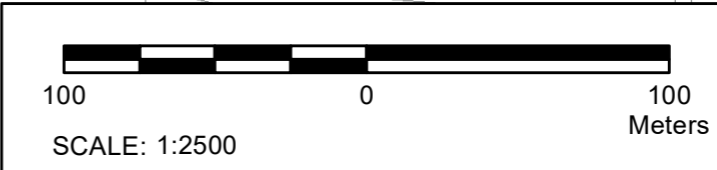
Development Consent Order Drawing Number:
TR010038/APP/2.3(s)

Drawing Title:
LAND PLANS REGULATION 5(2)(i) SHEET 19 OF 23

Designed	Drawn	Checked	Date
--	JJF	JF	23/02/2021
Internal Project Number: J0032456-21-19a		Suitability DCO Submission	
Scale @ A3 1:2500		Zone Whole Site	

THIS DOCUMENT HAS BEEN PREPARED PURSUANT TO AND SUBJECT TO THE TERMS OF CARTER JONAS' APPOINTMENT BY ITS CLIENT. CARTER JONAS ACCEPTS NO LIABILITY FOR ANY USE OF THIS DOCUMENT OTHER THAN BY ITS ORIGINAL CLIENT OR FOLLOWING CARTER JONAS' EXPRESS AGREEMENT TO SUCH USE, AND ONLY FOR THE PURPOSES FOR WHICH IT WAS PREPARED AND PROVIDED

Drawing Number Highways England PIN HE551489-GTY-LLO-000-DR-BL-30119	Rev CO1
---	-------------------





TAFERHAM ROAD

20/1a

NORFOLK COUNTY COUNCIL
PARISH OF EASTON

NORFOLK COUNTY COUNCIL
PARISH OF HONINGHAM

Brook House

River Tud

SHEET 20

SHEET 15



NOTES

1. ALL DIMENSIONS ARE IN METRES UNLESS STATED OTHERWISE.
2. ALL EASEMENTS, SERVITUDES AND PRIVATE RIGHTS ARE PROPOSED TO BE EXTINGUISHED ON LAND, COLOURED PINK ON THESE LAND PLANS UNLESS STATED OTHERWISE IN THE BOOK OF REFERENCE. ALL EASEMENTS, SERVITUDES AND PRIVATE RIGHTS ARE PROPOSED TO BE EXTINGUISHED, SO FAR AS THEIR CONTINUED EXERCISE WOULD BE INCONSISTENT WITH THE EXERCISE OF THE RIGHTS AND RESTRICTIONS PROPOSED TO BE ACQUIRED BY THE UNDERTAKER ON LAND COLOURED BLUE ON THESE LAND PLANS UNLESS STATED OTHERWISE IN THE BOOK OF REFERENCE. ALL EASEMENTS, SERVITUDES AND PRIVATE RIGHTS ARE PROPOSED TO BE SUSPENDED WHILE THE UNDERTAKER IS IN TEMPORARY POSSESSION OF THE LAND COLOURED GREEN ON THESE LAND PLANS UNLESS STATED OTHERWISE IN THE BOOK OF REFERENCE.
3. THIS DRAWING IS TO BE READ IN CONJUNCTION WITH ALL OTHER PLANS AND DOCUMENTATION, IN PARTICULAR THE WORKS PLANS AND THE BOOK OF REFERENCE.

LEGEND

- ORDER LIMITS
- PLOT REFERENCE NUMBER (REFER TO BOOK OF REFERENCE FOR FURTHER INFORMATION)
- EXISTING PUBLIC RIGHT OF WAY
- PARISH BOUNDARY
- LAND TO BE ACQUIRED PERMANENTLY
- LAND TO BE USED TEMPORARILY
- LAND TO BE USED TEMPORARILY AND RIGHTS TO BE ACQUIRED PERMANENTLY

First Issue	By JJH	JF	10/06/2020	PO1
Second Issue	By JJH	JF	02/10/2020	PO2
Third Issue	By JJF	JF	23/02/2021	PO3
Revision Details	By	Check	Date	Suffix

Purpose of issue
DCO APPLICATION

Client
Highways England

Development Consent Order Number:
TR010038

Project Title:
A47 NORTH TUDDENHAM
TO EASTON

Development Consent Order Drawing Number:
TR010038/APP/2.3(t)

Drawing Title:
LAND PLANS
REGULATION 5(2)(i)
SHEET 20 OF 23

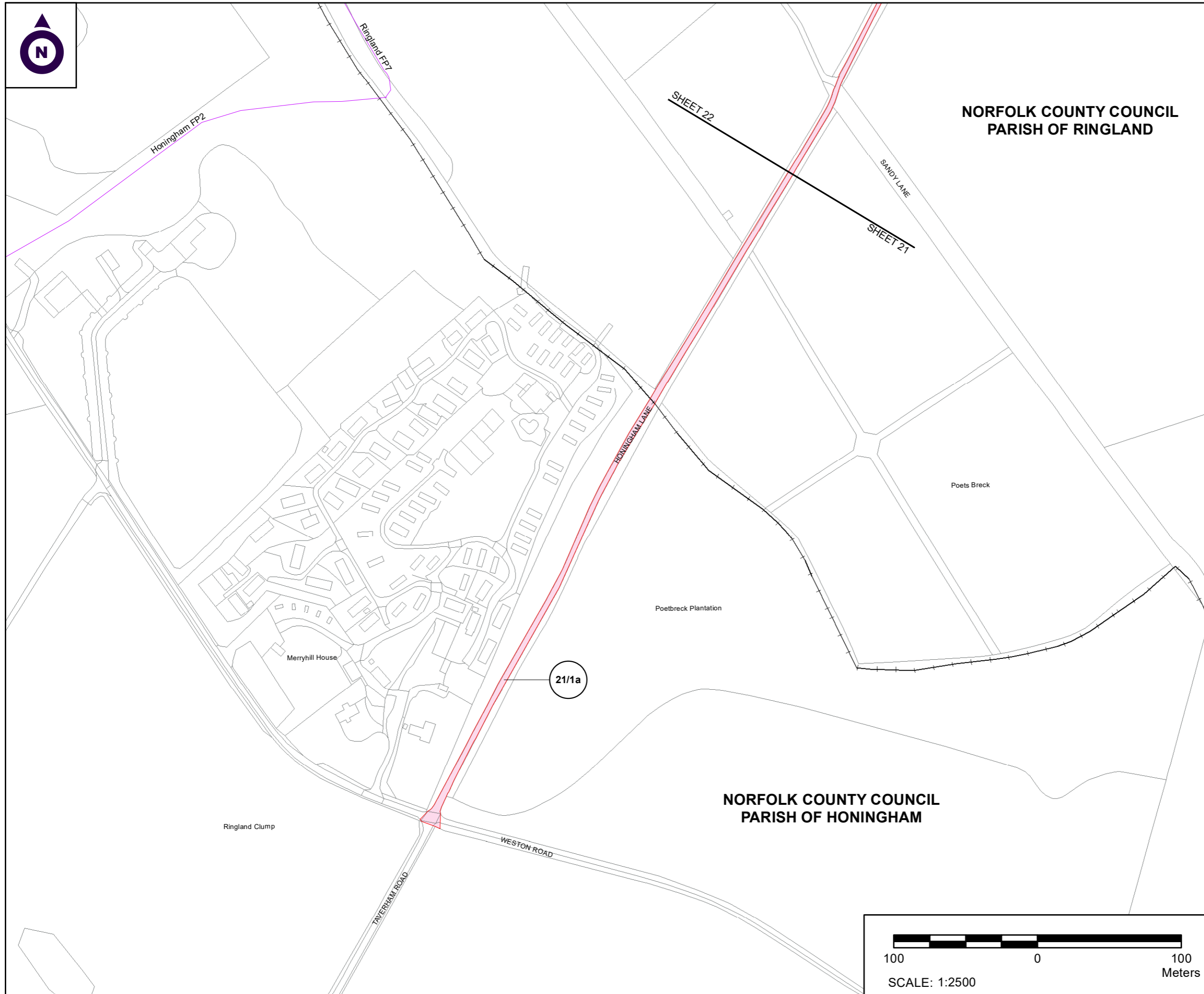
Designed	Drawn	Checked	Date
--	JJF	JF	23/02/2021

Internal Project Number:
J0032456-21-20a

Scale @ A3
1:2500

THIS DOCUMENT HAS BEEN PREPARED PURSUANT TO AND SUBJECT TO THE TERMS OF CARTER JONAS' APPOINTMENT BY ITS CLIENT. CARTER JONAS ACCEPTS NO LIABILITY FOR ANY USE OF THIS DOCUMENT OTHER THAN BY ITS ORIGINAL CLIENT OR FOLLOWING CARTER JONAS' EXPRESS AGREEMENT TO SUCH USE, AND ONLY FOR THE PURPOSES FOR WHICH IT WAS PREPARED AND PROVIDED

Drawing Number Highways England PIN HE551489- GTY-LLO-000-DR-BL-30120	Rev CO1
--	------------



**NORFOLK COUNTY COUNCIL
PARISH OF RINGLAND**

SHEET 22
SHEET 21

NOTES

1. ALL DIMENSIONS ARE IN METRES UNLESS STATED OTHERWISE.
2. ALL EASEMENTS, SERVITUDES AND PRIVATE RIGHTS ARE PROPOSED TO BE EXTINGUISHED ON LAND, COLOURED PINK ON THESE LAND PLANS UNLESS STATED OTHERWISE IN THE BOOK OF REFERENCE. ALL EASEMENTS, SERVITUDES AND PRIVATE RIGHTS ARE PROPOSED TO BE EXTINGUISHED, SO FAR AS THEIR CONTINUED EXERCISE WOULD BE INCONSISTENT WITH THE EXERCISE OF THE RIGHTS AND RESTRICTIONS PROPOSED TO BE ACQUIRED BY THE UNDERTAKER ON LAND COLOURED BLUE ON THESE LAND PLANS UNLESS STATED OTHERWISE IN THE BOOK OF REFERENCE. ALL EASEMENTS, SERVITUDES AND PRIVATE RIGHTS ARE PROPOSED TO BE SUSPENDED WHILE THE UNDERTAKER IS IN TEMPORARY POSSESSION OF THE LAND COLOURED GREEN ON THESE LAND PLANS UNLESS STATED OTHERWISE IN THE BOOK OF REFERENCE.
3. THIS DRAWING IS TO BE READ IN CONJUNCTION WITH ALL OTHER PLANS AND DOCUMENTATION, IN PARTICULAR THE WORKS PLANS AND THE BOOK OF REFERENCE.

LEGEND

- ORDER LIMITS
- PLOT REFERENCE NUMBER (REFER TO BOOK OF REFERENCE FOR FURTHER INFORMATION)
- EXISTING PUBLIC RIGHT OF WAY
- PARISH BOUNDARY
- LAND TO BE ACQUIRED PERMANENTLY
- LAND TO BE USED TEMPORARILY
- LAND TO BE USED TEMPORARILY AND RIGHTS TO BE ACQUIRED PERMANENTLY

First Issue	By JJJ JF	10/06/2020	PO1
Second Issue	By JJJ JF	02/10/2020	PO2
Third Issue	By JJF JF	23/02/2021	PO3
Revision Details	By Check	Date	Suffix

Purpose of issue
DCO APPLICATION

Client
Highways England

Development Consent Order Number:
TR010038

Project Title:
A47 NORTH TUDDENHAM TO EASTON

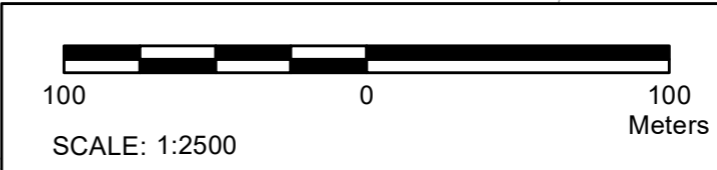
Development Consent Order Drawing Number:
TR010038/APP/2.3(u)

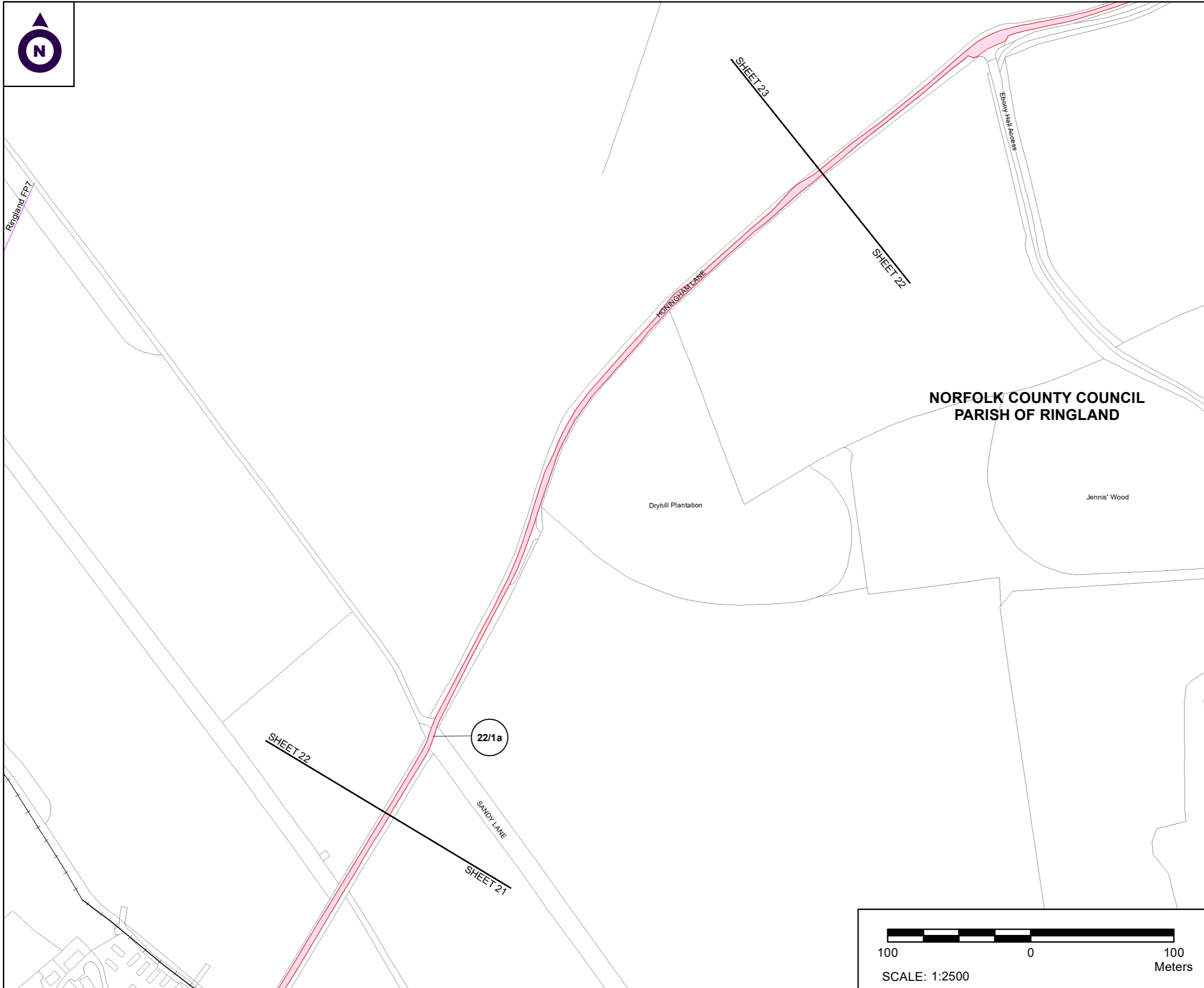
Drawing Title:
**LAND PLANS
REGULATION 5(2)(i)
SHEET 21 OF 23**

Designed	Drawn	Checked	Date
--	JJF	JF	23/02/2021
Internal Project Number: J0032456-21-21a		Suitability DCO Submission	
Scale @ A3 1:2500		Zone Whole Site	

THIS DOCUMENT HAS BEEN PREPARED PURSUANT TO AND SUBJECT TO THE TERMS OF CARTER JONAS' APPOINTMENT BY ITS CLIENT. CARTER JONAS ACCEPTS NO LIABILITY FOR ANY USE OF THIS DOCUMENT OTHER THAN BY ITS ORIGINAL CLIENT OR FOLLOWING CARTER JONAS' EXPRESS AGREEMENT TO SUCH USE. AND ONLY FOR THE PURPOSES FOR WHICH IT WAS PREPARED AND PROVIDED

Drawing Number Highways England PIN HE551489- GTY-LLO-000-DR-BL-30121	Rev CO1
--	-------------------





NOTES

1. ALL DIMENSIONS ARE IN METRES UNLESS STATED OTHERWISE.
2. ALL EASEMENTS, SERVITUDES AND PRIVATE RIGHTS ARE PROPOSED TO BE EXTINGUISHED ON LAND, COLOURED PINK ON THESE LAND PLANS UNLESS STATED OTHERWISE IN THE BOOK OF REFERENCE. ALL EASEMENTS, SERVITUDES AND PRIVATE RIGHTS ARE PROPOSED TO BE EXTINGUISHED, SO FAR AS THEIR CONTINUED EXERCISE WOULD BE INCONSISTENT WITH THE EXERCISE OF THE RIGHTS AND RESTRICTIONS PROPOSED TO BE ACQUIRED BY THE UNDERTAKER ON LAND COLOURED BLUE ON THESE LAND PLANS UNLESS STATED OTHERWISE IN THE BOOK OF REFERENCE. ALL EASEMENTS, SERVITUDES AND PRIVATE RIGHTS ARE PROPOSED TO BE SUSPENDED WHILE THE UNDERTAKER IS IN TEMPORARY POSSESSION OF THE LAND COLOURED GREEN ON THESE LAND PLANS UNLESS STATED OTHERWISE IN THE BOOK OF REFERENCE.
3. THIS DRAWING IS TO BE READ IN CONJUNCTION WITH ALL OTHER PLANS AND DOCUMENTATION, IN PARTICULAR THE WORKS PLANS AND THE BOOK OF REFERENCE.

LEGEND

- ORDER LIMITS
- PLOT REFERENCE NUMBER (REFER TO BOOK OF REFERENCE FOR FURTHER INFORMATION)
- EXISTING PUBLIC RIGHT OF WAY
- PARISH BOUNDARY
- LAND TO BE ACQUIRED PERMANENTLY
- LAND TO BE USED TEMPORARILY
- LAND TO BE USED TEMPORARILY AND RIGHTS TO BE ACQUIRED PERMANENTLY

First Issue	By JH	JF	10/06/2020	PO1
Second Issue	By JH	JF	02/10/2020	PO2
Third Issue	By JH	JF	23/02/2021	PO3
Revision Details	By	Check	Date	Suffix

Purpose of issue
DCO APPLICATION

Client
Highways England

Development Consent Order Number:
TR010038

Project Title:
A47 NORTH TUDDENHAM TO EASTON

Development Consent Order Drawing Number:
TR010038/APP/2.3(v)

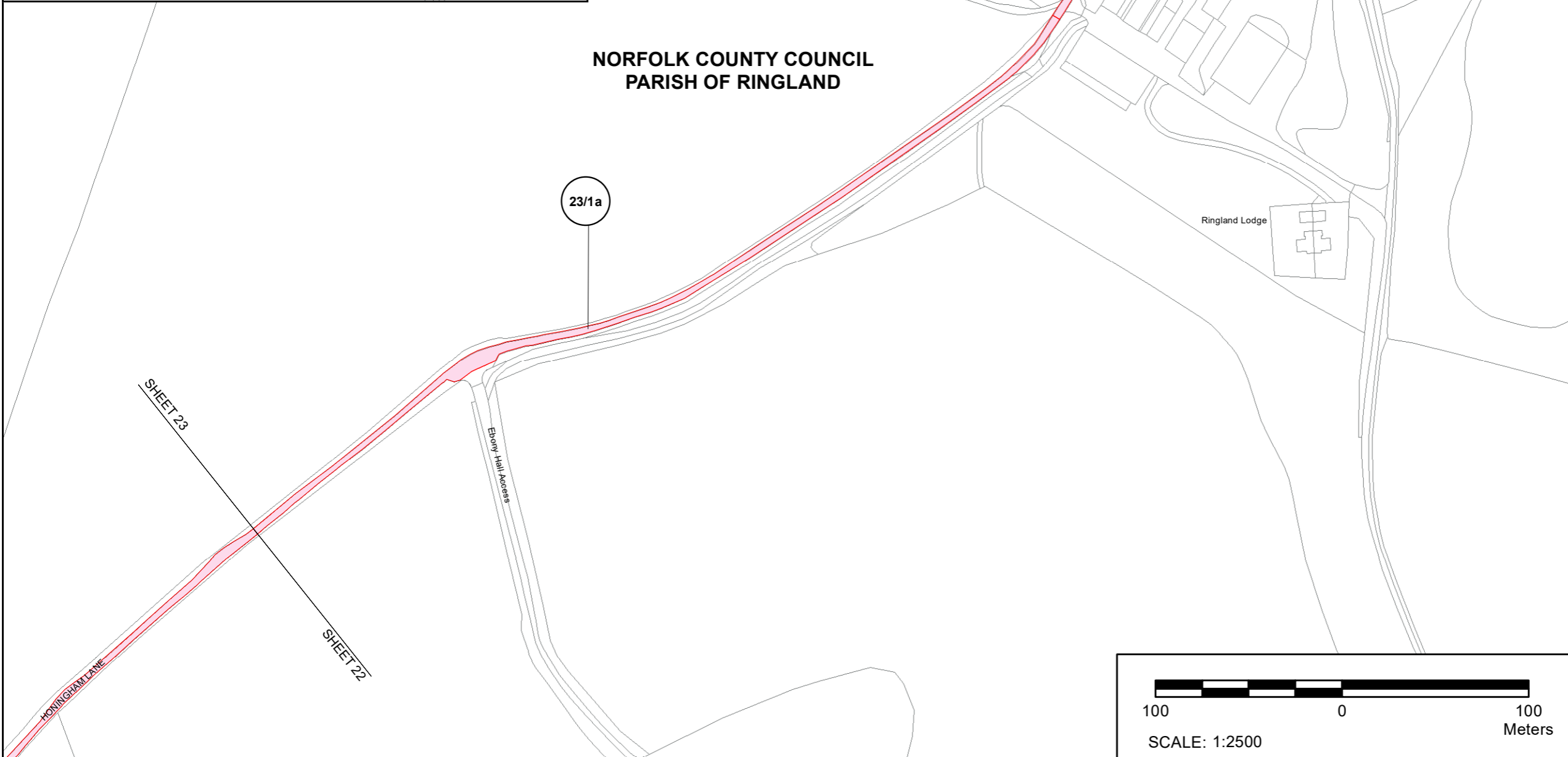
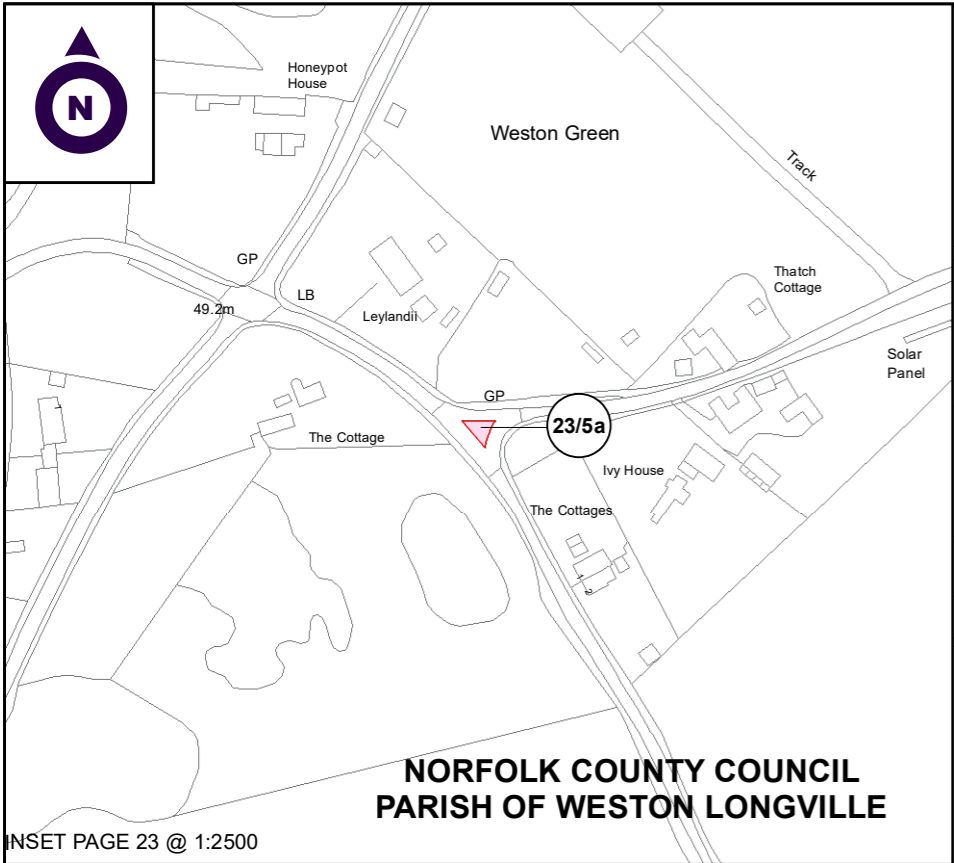
Drawing Title:
**LAND PLANS
REGULATION 5(2)(i)
SHEET 22 OF 23**

Designed	Drawn	Checked	Date
--	JF	JF	23/02/2021
Internal Project Number: J0032456-21-22a		Suitability DCO Submission	
Scale @ A3 1:2500		Zone Whole Site	

THIS DOCUMENT HAS BEEN PREPARED PURSUANT TO AND SUBJECT TO THE TERMS OF CARTER JONAS' APPOINTMENT BY ITS CLIENT. CARTER JONAS ACCEPTS NO LIABILITY FOR ANY USE OF THIS DOCUMENT OTHER THAN BY ITS ORIGINAL CLIENT OR FOLLOWING CARTER JONAS' EXPRESS AGREEMENT TO SUCH USE, AND ONLY FOR THE PURPOSES FOR WHICH IT WAS PREPARED AND PROVIDED

Drawing Number Highways England PIN HE551489- GTY-LLO-000-DR-BL-30122	Rev CO1
--	-------------------





NOTES

1. ALL DIMENSIONS ARE IN METRES UNLESS STATED OTHERWISE.
2. ALL EASEMENTS, SERVITUDES AND PRIVATE RIGHTS ARE PROPOSED TO BE EXTINGUISHED ON LAND, COLOURED PINK ON THESE LAND PLANS UNLESS STATED OTHERWISE IN THE BOOK OF REFERENCE. ALL EASEMENTS, SERVITUDES AND PRIVATE RIGHTS ARE PROPOSED TO BE EXTINGUISHED, SO FAR AS THEIR CONTINUED EXERCISE WOULD BE INCONSISTENT WITH THE EXERCISE OF THE RIGHTS AND RESTRICTIONS PROPOSED TO BE ACQUIRED BY THE UNDERTAKER ON LAND COLOURED BLUE ON THESE LAND PLANS UNLESS STATED OTHERWISE IN THE BOOK OF REFERENCE. ALL EASEMENTS, SERVITUDES AND PRIVATE RIGHTS ARE PROPOSED TO BE SUSPENDED WHILE THE UNDERTAKER IS IN TEMPORARY POSSESSION OF THE LAND COLOURED GREEN ON THESE LAND PLANS UNLESS STATED OTHERWISE IN THE BOOK OF REFERENCE.
3. THIS DRAWING IS TO BE READ IN CONJUNCTION WITH ALL OTHER PLANS AND DOCUMENTATION, IN PARTICULAR THE WORKS PLANS AND THE BOOK OF REFERENCE.

LEGEND

- ORDER LIMITS
- PLOT REFERENCE NUMBER (REFER TO BOOK OF REFERENCE FOR FURTHER INFORMATION)
- EXISTING PUBLIC RIGHT OF WAY
- PARISH BOUNDARY
- LAND TO BE ACQUIRED PERMANENTLY
- LAND TO BE USED TEMPORARILY
- LAND TO BE USED TEMPORARILY AND RIGHTS TO BE ACQUIRED PERMANENTLY

Issue	By	Date	Suffix
First Issue	JJF / JF	10/06/2020	PO1
Second Issue	JJH / JF	02/10/2020	PO2
Third Issue	JJF / JF	12/01/2021	PO3
Forth Issue	JJF / JF	23/02/2021	PO4
Revision Details	By / Check	Date	Suffix

Purpose of issue: **DCO APPLICATION**

Client: Highways England

Development Consent Order Number: **TR010038**

Project Title: **A47 NORTH TUDDENHAM TO EASTON**

Development Consent Order Drawing Number: **TR010038/APP/2.3(w)**

Drawing Title: **LAND PLANS REGULATION 5(2)(i) SHEET 23 OF 23**

Designed	Drawn	Checked	Date
--	JJF	JF	23/02/2021

Internal Project Number: J0032456-21-23b	Suitability: DCO Submission
Scale @ A3: 1:2500	Zone: Whole Site

THIS DOCUMENT HAS BEEN PREPARED PURSUANT TO AND SUBJECT TO THE TERMS OF CARTER JONAS' APPOINTMENT BY ITS CLIENT. CARTER JONAS ACCEPTS NO LIABILITY FOR ANY USE OF THIS DOCUMENT OTHER THAN BY ITS ORIGINAL CLIENT OR FOLLOWING CARTER JONAS' EXPRESS AGREEMENT TO SUCH USE, AND ONLY FOR THE PURPOSES FOR WHICH IT WAS PREPARED AND PROVIDED.

Drawing Number: HE551489-GTY-LLO-000-DR-BL-30123	Rev: CO1
--	----------

