

A47 North Tuddenham to Easton Dualling

Scheme Number: TR010038

Volume 2 **2.12 Hedgerow Plans**

APFP Regulations 5(2)(o)

Planning Act 2008

Infrastructure Planning (Applications: Prescribed
Forms and Procedure) Regulations 2009

March 2021

Infrastructure Planning

Planning Act 2008

**The Infrastructure Planning
(Applications: Prescribed Forms and
Procedure) Regulations 2009**

The A47 North Tuddenham to Easton
Development Consent Order 202[x]

HEDGEROW PLANS

Regulation Number:	5(2)(o)
Planning Inspectorate Scheme Reference	TR010038
Application Document Reference	TR010038/APP/2.12
Author:	A47 North Tuddenham to Easton Dualling Project Team, Highways England

Version	Date	Status of Version
Rev. 0	March 2021	Application Issue

CONTENTS

1	INTRODUCTION.....	1
2	SCHEDULE OF PLANS IN THIS APPLICATION DOCUMENT.....	2

1 INTRODUCTION

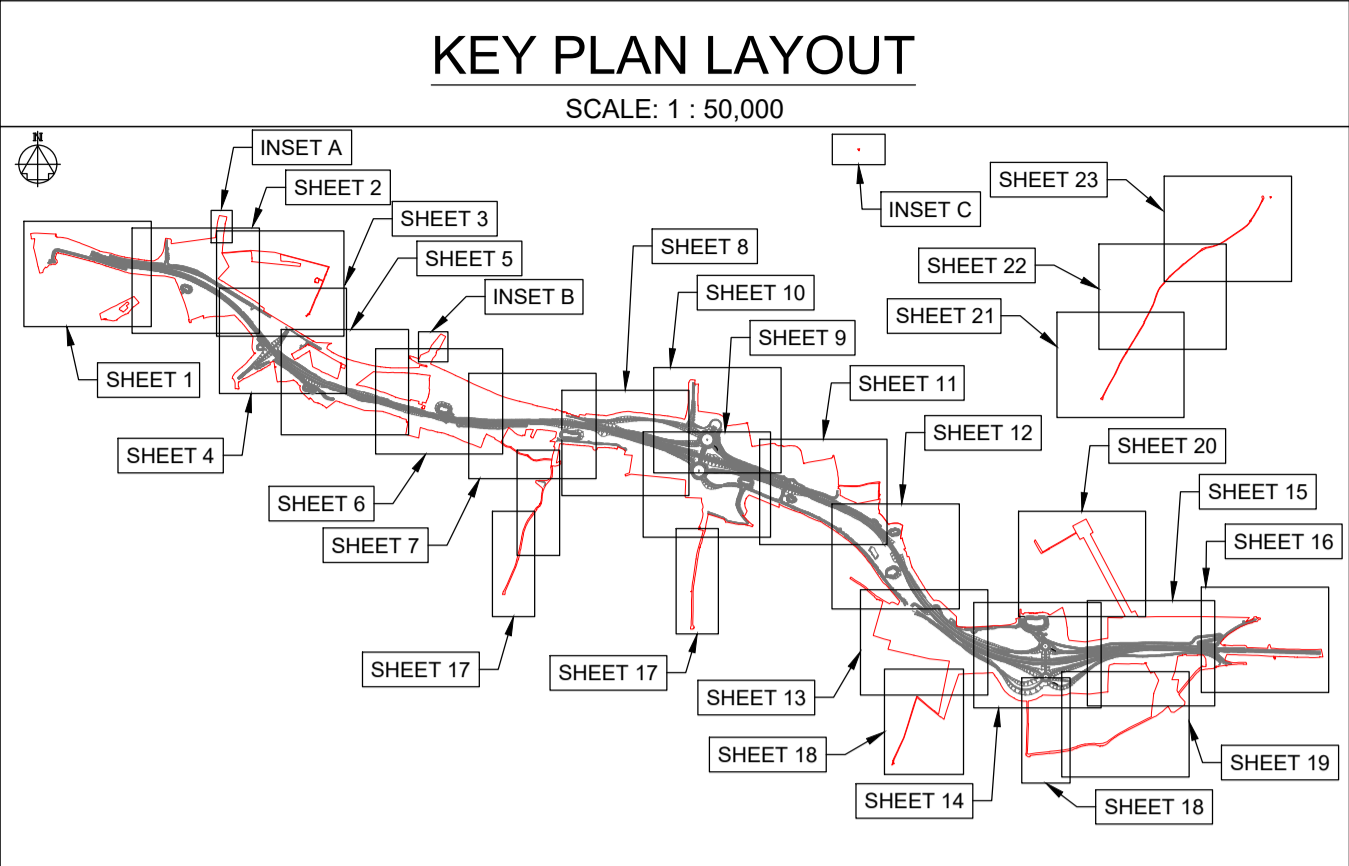
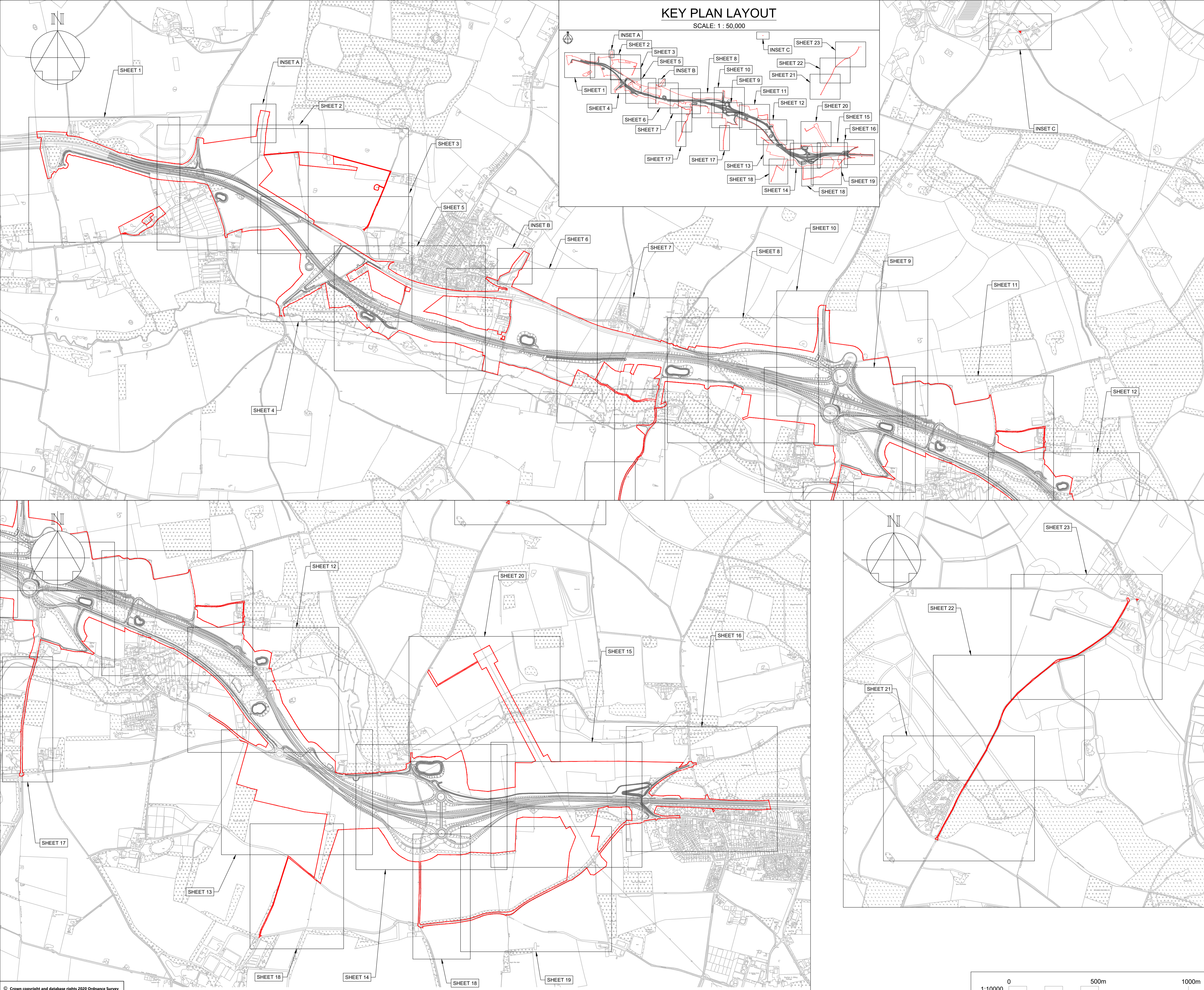
- 1.1.1 These Hedgerow Plans (these “Plans”) relate to an application made by Highways England (the “Applicant”) to the Secretary of State of Transport, via the Planning Inspectorate (the “Inspectorate”) under section 37 of the Planning Act 2008 (the “2008 Act”) for a Development Consent Order (DCO). If made, the DCO would grant consent for the A47 North Tuddenham to Easton Scheme (the “Scheme”).
- 1.1.2 The Scheme aims to relieve congestion, reduce journey times, encourage economic growth and improve our customers’ experience along the section of the A47 between North Tuddenham and Easton, west of Norwich, with a new dual carriageway running south of the existing A47 at Hockering and to the north of the existing A47 at Honingham. A detailed description of the Scheme can be found in Chapter 2 ‘The Proposed Scheme’ of the Environmental Statement (ES) (**TR010038/APP/6.1**). These Plans cover the Scheme in its entirety.
- 1.1.3 These Plans comprise part of the suite of application documentation and is included in the application for a DCO in compliance with Regulations 5(2)(j) of the Infrastructure Planning (Applications: Prescribed Forms and Procedure) Regulations 2009 (the “2009 Regulations”), which require:
- 5(2)(o) “any other plans, drawings and sections necessary to describe the proposals for which development consent is sought, showing details of design, external appearance, and the preferred layout of buildings or structures, drainage, surface water management, means of vehicular and pedestrian access, any car parking to be provided, and means of landscaping”.*
- 1.1.4 These Plans are also being submitted under Regulation 5(4) of the 2009 Regulations which states:
- 5(4) “where a plan comprises three or more separate sheets a key plan must be provided showing the relationship between the different sheets”.
- 1.1.5 As these Plans are part of the application documentation, they should be read alongside and are informed by the other application documentation. In particular, these Plans should be read alongside Schedule 8 of the Draft DCO (**TR010037/APP/3.1**) and the Works Plans (**TR010038/APP/2.4**).

2 SCHEDULE OF PLANS IN THIS APPLICATION DOCUMENT

Document Title	DCO Document Number	Drawing Number	Rev
Hedgerow Plans, Regulation 5(4) Key Plan	TR010038/APP/2.12(A)	HE551489-GTY-LSI-000-DR-CH-40012-40000	C01
Hedgerow Plans, Regulation 5(2)(o) Sheet 1 of 23	TR010038/APP/2.12(B)	HE551489-GTY-LSI-000-DR-CH-40012-40001	C01
Hedgerow Plans, Regulation 5(2)(o) Sheet 2 of 23	TR010038/APP/2.12(C)	HE551489-GTY-LSI-000-DR-CH-40012-40002	C01
Hedgerow Plans, Regulation 5(2)(o) Sheet 3 of 23	TR010038/APP/2.12(D)	HE551489-GTY-LSI-000-DR-CH-40012-40003	C01
Hedgerow Plans, Regulation 5(2)(o) Sheet 4 of 23	TR010038/APP/2.12(E)	HE551489-GTY-LSI-000-DR-CH-40012-40004	C01
Hedgerow Plans, Regulation 5(2)(o) Sheet 5 of 23	TR010038/APP/2.12(F)	HE551489-GTY-LSI-000-DR-CH-40012-40005	C01
Hedgerow Plans, Regulation 5(2)(o) Sheet 6 of 23	TR010038/APP/2.12(G)	HE551489-GTY-LSI-000-DR-CH-40012-40006	C01
Hedgerow Plans, Regulation 5(2)(o) Sheet 7 of 23	TR010038/APP/2.12(H)	HE551489-GTY-LSI-000-DR-CH-40012-40007	C01
Hedgerow Plans Regulation 5(2)(o) Sheet 8 of 23	TR010038/APP/2.12(I)	HE551489-GTY-LSI-000-DR-CH-40012-40008	C01
Hedgerow Plans, Regulation 5(2)(o) Sheet 9 of 23	TR010038/APP/2.12(J)	HE551489-GTY-LSI-000-DR-CH-40012-40009	C01
Hedgerow Plans, Regulation 5(2)(o) Sheet 10 of 23	TR010038/APP/2.12(K)	HE551489-GTY-LSI-000-DR-CH-40012-40010	C01
Hedgerow Plans Regulation 5(2)(o) Sheet 11 of 23	TR010038/APP/2.12(L)	HE551489-GTY-LSI-000-DR-CH-40012-40011	C01
Hedgerow Plans, Regulation 5(2)(o) Sheet 12 of 23	TR010038/APP/2.12(K)	HE551489-GTY-LSI-000-DR-CH-40012-40012	C01
Hedgerow Plans Regulation 5(2)(o) Sheet 13 of 23	TR010038/APP/2.12(N)	HE551489-GTY-LSI-000-DR-CH-40012-40013	C01
Hedgerow Plans, Regulation 5(2)(o) Sheet 14 of 23	TR010038/APP/2.12(O)	HE551489-GTY-LSI-000-DR-CH-40012-40014	C01

Document Title	DCO Document Number	Drawing Number	Rev
Hedgerow Plans, Regulation 5(2)(o) Sheet 15 of 23	TR010038/APP/2.12(P)	HE551489-GTY-LSI-000-DR-CH-40012-40015	C01
Hedgerow Plans, Regulation 5(2)(o) Sheet 16 of 23	TR010038/APP/2.12(Q)	HE551489-GTY-LSI-000-DR-CH-40012-40016	C01
Hedgerow Plans, Regulation 5(2)(o) Sheet 17 of 23	TR010038/APP/2.12(R)	HE551489-GTY-LSI-000-DR-CH-40012-40017	C03
Hedgerow Plans, Regulation 5(2)(o) Sheet 18 of 23	TR010038/APP/2.12(S)	HE551489-GTY-LSI-000-DR-CH-40012-40018	C01
Hedgerow Plans, Regulation 5(2)(o) Sheet 19 of 23	TR010038/APP/2.12(T)	HE551489-GTY-LSI-000-DR-CH-40012-40019	C01
Hedgerow Plans, Regulation 5(2)(o) Sheet 20 of 23	TR010038/APP/2.12(U)	HE551489-GTY-LSI-000-DR-CH-40012-40020	C01
Hedgerow Plans, Regulation 5(2)(o) Sheet 21 of 23	TR010038/APP/2.12(V)	HE551489-GTY-LSI-000-DR-CH-40012-40021	C01
Hedgerow Plans, Regulation 5(2)(o) Sheet 22 of 23	TR010038/APP/2.12(W)	HE551489-GTY-LSI-000-DR-CH-40012-40022	C01
Hedgerow Plans, Regulation 5(2)(o) Sheet 23 of 23	TR010038/APP/2.12(X)	HE551489-GTY-LSI-000-DR-CH-40012-40023	C01

This drawing should not be relied on or used in circumstances other than those for which it was originally prepared and for which Sweco UK Ltd was commissioned. Sweco UK Ltd accepts no responsibility for this drawing to any party other than the person by whom it was commissioned. This drawing has been prepared on behalf of Galliford Try by Sweco UK Ltd for the titled project or named part thereof and should not be relied upon or used for any other project without an independent check being carried out as to its suitability and prior written authority of Galliford Try being obtained. Sweco UK Ltd accepts no responsibility or liability for the consequences of this drawing being used for a purpose other than the purposes for which it was commissioned. Any person using or relying on this drawing for such other purpose agrees, and will by such use or reliance be taken to confirm his/her agreement, to indemnify Sweco UK Ltd for all loss or damage resulting therefrom.



NOTES

Purpose of use
FOR DCO SUBMISSION

Development Consent Order Number / Document
TR010038/APP/2.12(A)

KEY TO SYMBOLS

- ORDER LIMITS
- SCHEME DESIGN

REV	DATE	REVISION NOTE	ORG	CHKD	APPD
P01	28/02/21	DCO SUBMISSION	JHar	JHar	MR
P02	09/03/21	DCO SUBMISSION	RO	MR	MR
C01	09/03/21	DCO SUBMISSION	RO	MR	MR

DESIGNER



CONTRACTOR



CLIENT



PROJECT TITLE

A47 NORTH TUDDENHAM TO EASTON DULLING

PROJECT STAGE

PCF STAGE 3

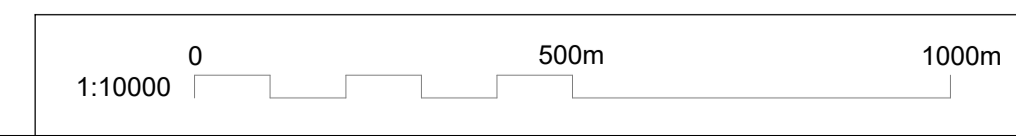
DRAWING TITLE

**HEDGEROW PLANS
REGULATION 5(4)
KEY PLAN**

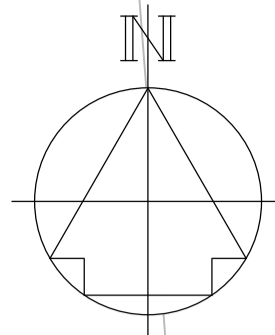
SUITABILITY
AUTHORISED AS STAGE 3 COMPLETED

SHEET SIZE	SCALE	STATUS	REVISION
A1	1:10000	A3	C01

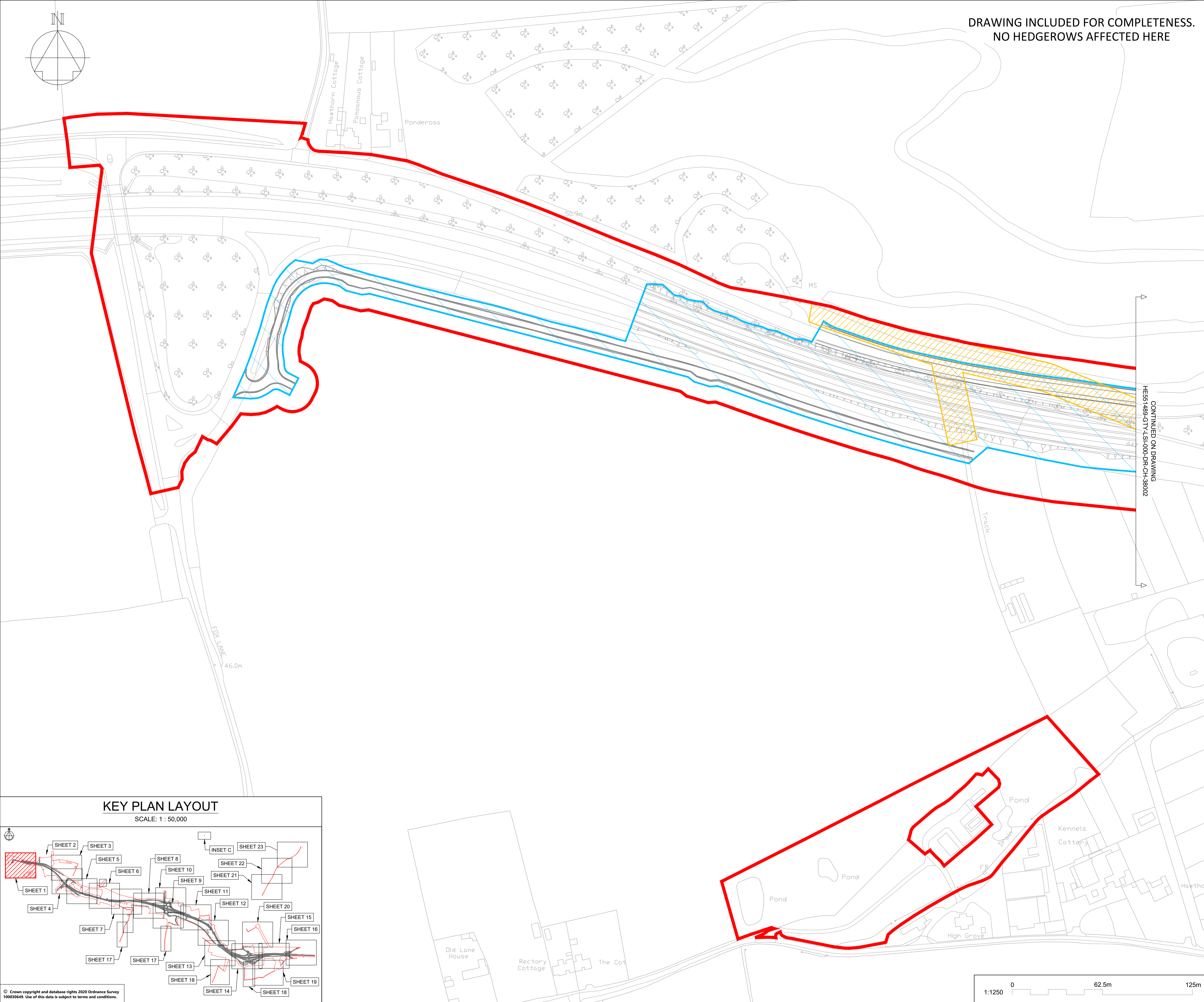
DRAWING NUMBER
HE551489-GTY-LSI-000-DR-CH-40000



This drawing should not be relied on or used in circumstances other than those for which it was originally prepared and for which Sweco UK Ltd was commissioned. Sweco UK Ltd accepts no responsibility for this drawing to any party other than the person by whom it was commissioned. This drawing has been prepared on behalf of Galliford Try by Sweco UK Ltd for the titled project or named part thereof and should not be relied upon or used for any other project without an independent check being carried out as to its suitability and prior written authority of Galliford Try being obtained. Sweco UK Ltd accepts no responsibility or liability for the consequences of this drawing being used for a purpose other than the purposes for which it was commissioned. Any person using or relying on this drawing for such other purpose agrees, and will by such use or reliance be taken to confirm his/her agreement, to indemnify Sweco UK Ltd for all loss or damage resulting therefrom.



**DRAWING INCLUDED FOR COMPLETENESS.
NO HEDGEROWS AFFECTED HERE**



NOTES

Purpose of use
FOR DCO SUBMISSION

Development Consent Order Number / Document
TR010038/APP/2.12(B)

- ALL DIMENSIONS ARE IN METRES UNLESS STATED OTHERWISE.
- THESE PLANS SHOULD BE READ IN CONJUNCTION WITH OTHER PLANS AND DOCUMENTS IN THE DEVELOPMENT CONSENT ORDER, IN PARTICULAR THE WORK PLANS AND SCHEDULE 8

KEY TO SYMBOLS

	ORDER LIMITS
	AREA NOT INCLUDED IN THE ORDER
	SCHEME DESIGN
	HEDGE REMOVED
	HEDGE RETAINED
	IMPORTANT HEDGE REMOVED
	IMPORTANT HEDGE RETAINED
	HIGHWAY LIMIT OF DEVIATION
	UTILITIES AND MINOR WORKS LIMIT OF DEVIATION

P01	28/02/21	DCO SUBMISSION	JHar	JHar	MR
C01	28/02/21	DCO SUBMISSION	JHar	JHar	MR
REV	DATE	REVISION NOTE	ORG	CHKD	APPD

DESIGNER
SWECO

CONTRACTOR
GallifordTry

CLIENT
highways england

PROJECT TITLE
A47 NORTH TUDDENHAM TO EASTON DUALLING

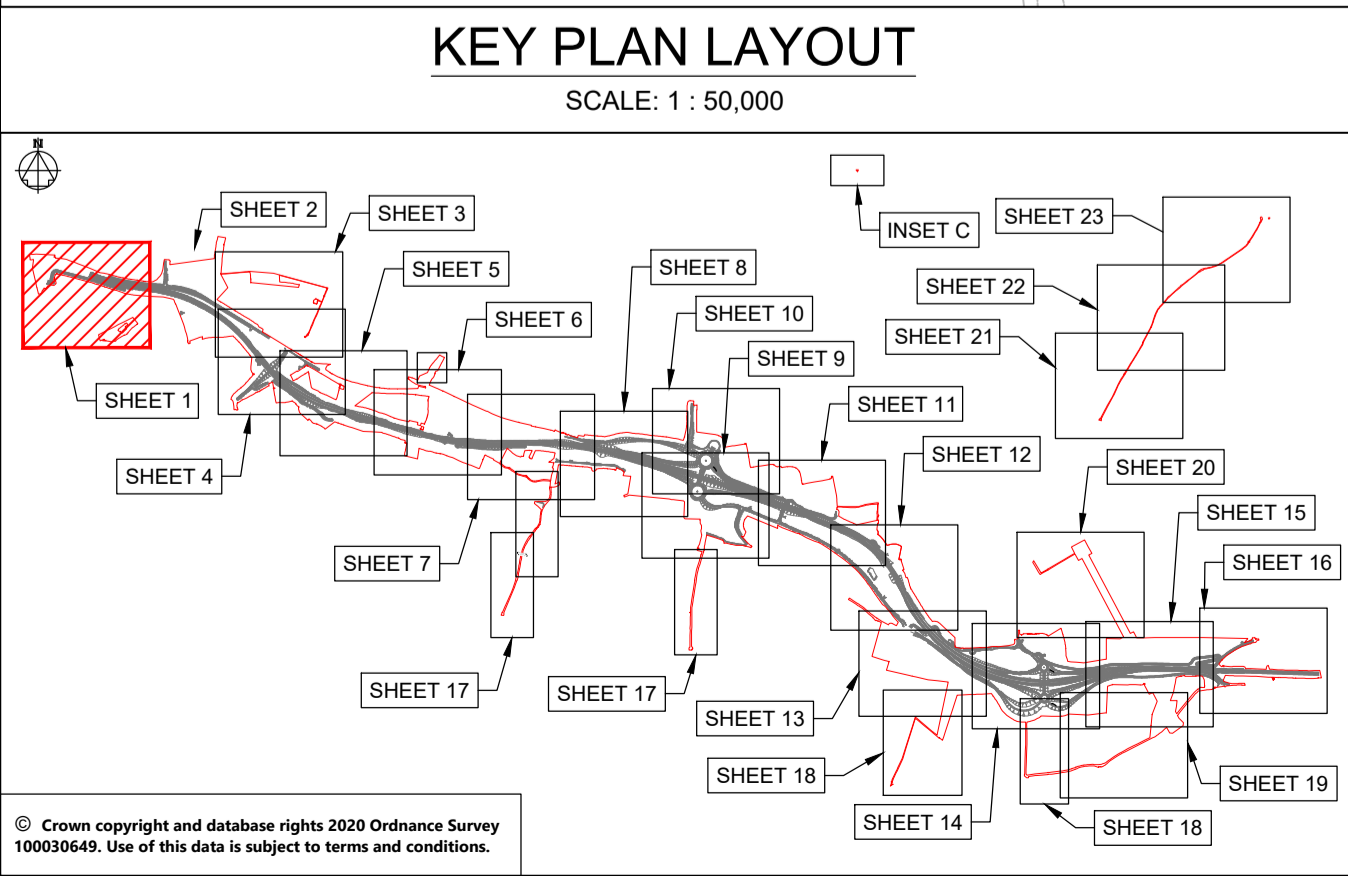
PROJECT STAGE
PCF STAGE 3

DRAWING TITLE
**HEDGEROW PLAN
REGULATION 5(2)(o)
SHEET 1 OF 23**

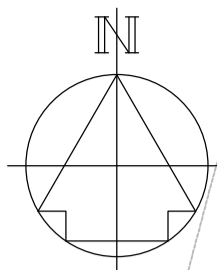
SUITABILITY
AUTHORISED AS STAGE 3 COMPLETED

SHEET SIZE	SCALE	STATUS	REVISION
A1	1:1250	A3	C01

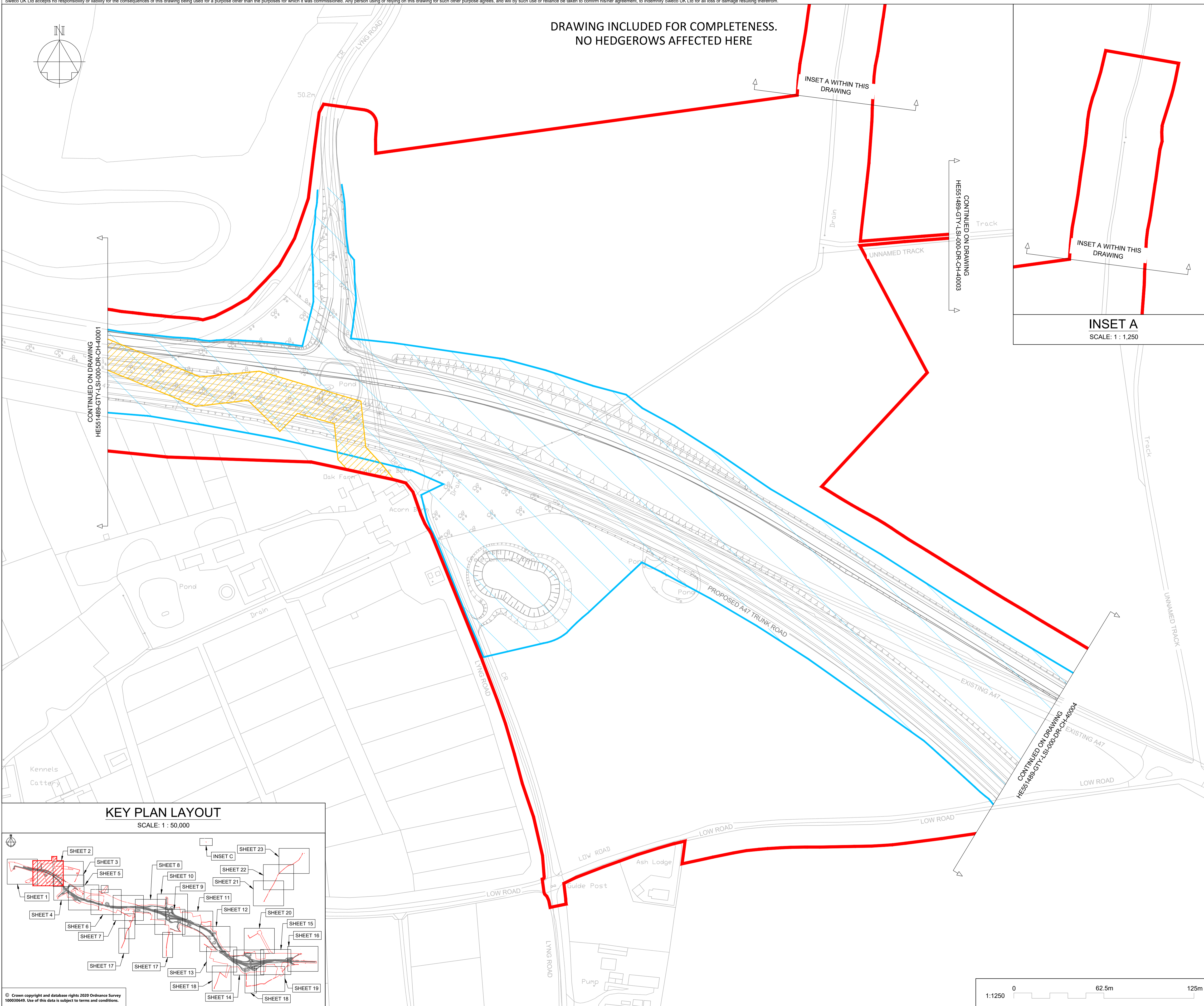
DRAWING NUMBER
HE51489-GTY-LSI-000-DR-CH-40001



© Crown copyright and database rights 2020 Ordnance Survey 100030649. Use of this data is subject to terms and conditions.



DRAWING INCLUDED FOR COMPLETENESS.
NO HEDGEROWS AFFECTED HERE



NOTES

Purpose of use
FOR DCO SUBMISSION

Development Consent Order Number / Document
TR010038/APP/2.12(C)

- ALL DIMENSIONS ARE IN METRES UNLESS STATED OTHERWISE.
- THESE PLANS SHOULD BE READ IN CONJUNCTION WITH OTHER PLANS AND DOCUMENTS IN THE DEVELOPMENT CONSENT ORDER, IN PARTICULAR THE WORK PLANS AND SCHEDULE B.

KEY TO SYMBOLS

	ORDER LIMITS
	AREA NOT INCLUDED IN THE ORDER
	SCHEME DESIGN
	HEDGE REMOVED
	HEDGE RETAINED
	IMPORTANT HEDGE REMOVED
	IMPORTANT HEDGE RETAINED
	HIGHWAY LIMIT OF DEVIATION
	UTILITIES AND MINOR WORKS LIMIT OF DEVIATION

P01	28/02/21	DCO SUBMISSION	JHar	JHar	MR
C01	28/02/21	DCO SUBMISSION	JHar	JHar	MR
REV	DATE	REVISION NOTE	ORG	CHKD	APPD

DESIGNER
SWECO

CONTRACTOR
GallifordTry

CLIENT
**highways
england**

PROJECT TITLE
A47 NORTH TUDDENHAM TO EASTON DUALLING

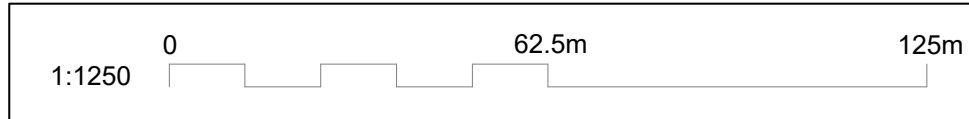
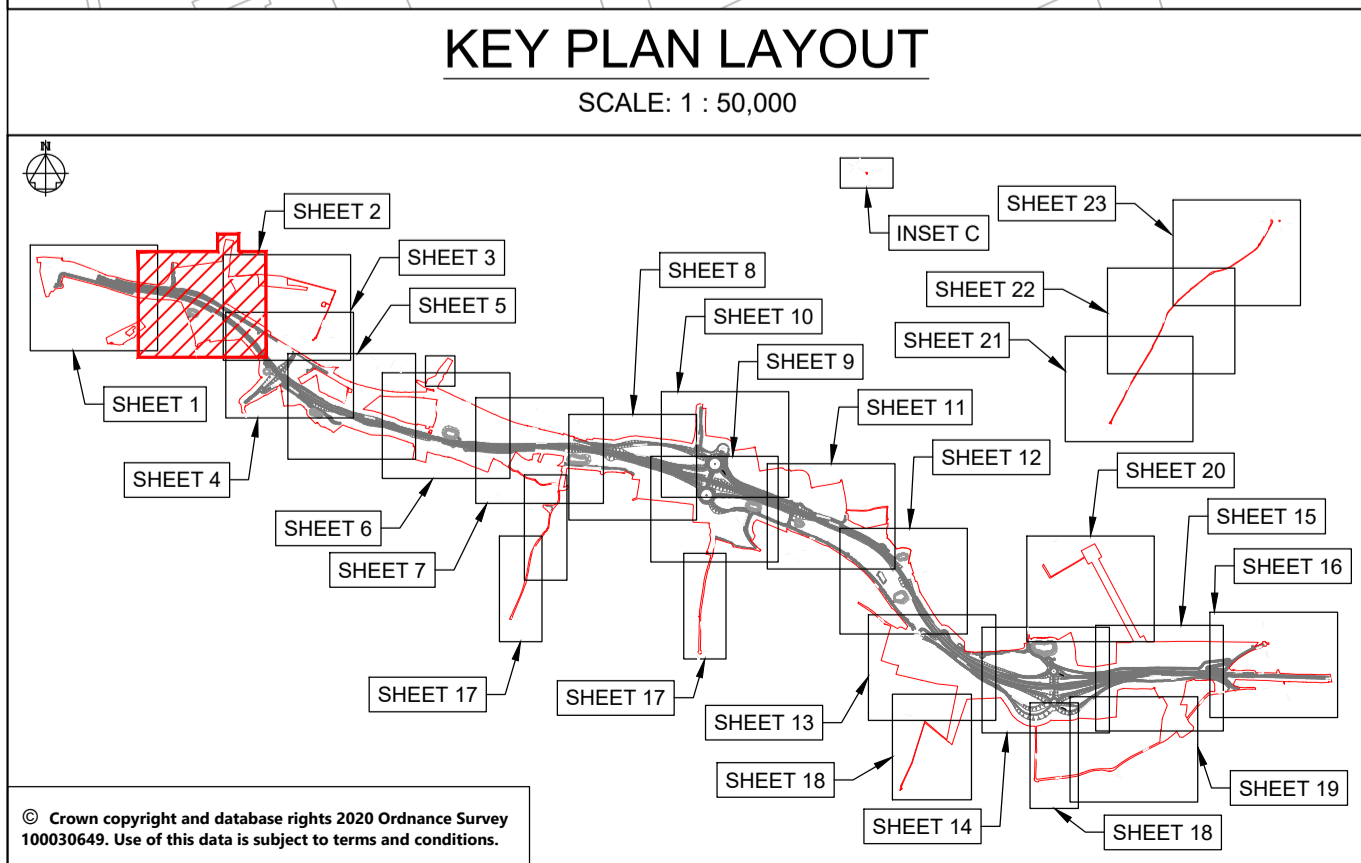
PROJECT STAGE
PCF STAGE 3

DRAWING TITLE
**HEDGEROW PLAN
REGULATION 5(2)(o)
SHEET 2 OF 23**

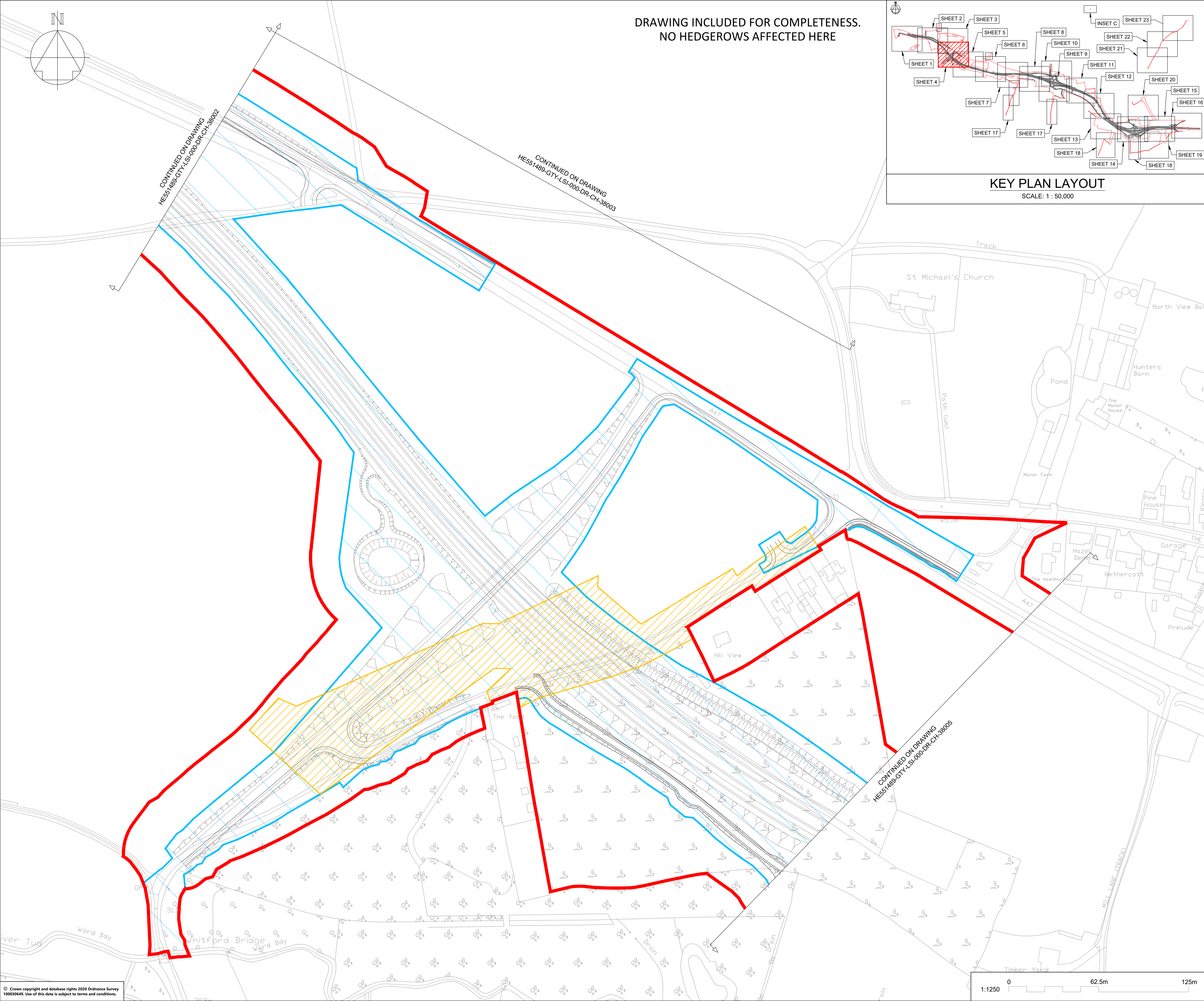
SUITABILITY
AUTHORISED AS STAGE 3 COMPLETED

SHEET SIZE A1	SCALE 1:1250	STATUS A3	REVISION C01
-------------------------	------------------------	---------------------	------------------------

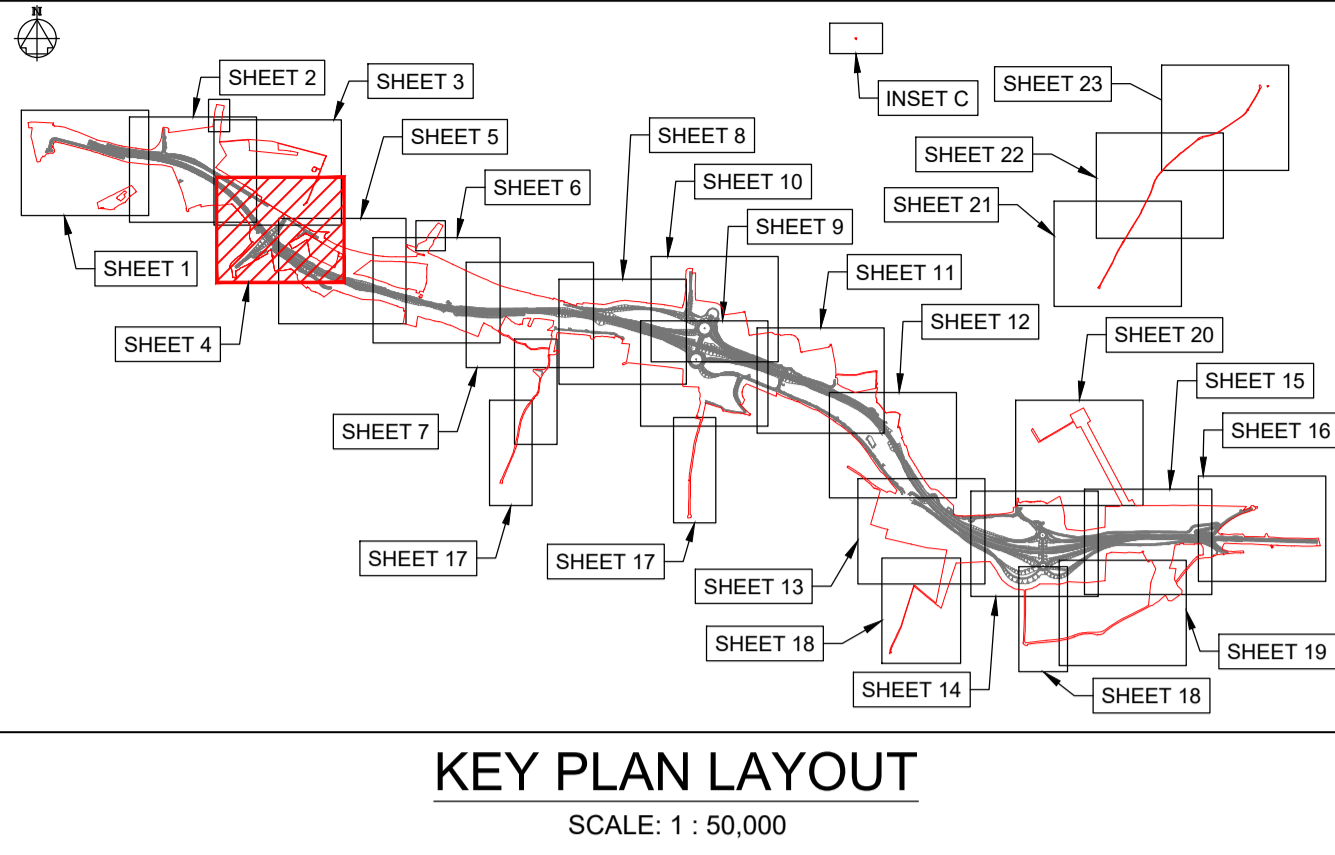
DRAWING NUMBER
HE551489-GTY-LSI-000-DR-CH-40002



This drawing should not be relied on or used in circumstances other than those for which it was originally prepared and for which Sweco UK Ltd was commissioned. Sweco UK Ltd accepts no responsibility for this drawing to any party other than the person by whom it was commissioned. This drawing has been prepared on behalf of Galliford Try by Sweco UK Ltd for the titled project or named part thereof and should not be relied upon or used for any other project without an independent check being carried out as to its suitability and prior written authority of Galliford Try being obtained. Sweco UK Ltd accepts no responsibility or liability for the consequences of this drawing being used for a purpose other than the purposes for which it was commissioned. Any person using or relying on this drawing for such other purpose agrees, and will by such use or reliance be taken to confirm his/her agreement, to indemnify Sweco UK Ltd for all loss or damage resulting therefrom.



DRAWING INCLUDED FOR COMPLETENESS.
NO HEDGEROWS AFFECTED HERE



NOTES

Purpose of use
FOR DCO SUBMISSION

Development Consent Order Number / Document
TR010038/APP/2.12(E)

- ALL DIMENSIONS ARE IN METRES UNLESS STATED OTHERWISE.
- THESE PLANS SHOULD BE READ IN CONJUNCTION WITH OTHER PLANS AND DOCUMENTS IN THE DEVELOPMENT CONSENT ORDER, IN PARTICULAR THE WORK PLANS AND SCHEDULE 8.

KEY TO SYMBOLS

- ORDER LIMITS
- AREA NOT INCLUDED IN THE ORDER
- SCHEME DESIGN
- HEDGE REMOVED
- HEDGE RETAINED
- IMPORTANT HEDGE REMOVED
- IMPORTANT HEDGE RETAINED
- HIGHWAY LIMIT OF DEVIATION
- UTILITIES AND MINOR WORKS LIMIT OF DEVIATION
- UTILITIES AND MINOR WORKS LIMIT OF DEVIATION

REV	DATE	REVISION NOTE	ORG	CHKD	APPD
P01	28/02/21	DCO SUBMISSION	JHar	JHar	MR
C01	28/02/21	DCO SUBMISSION	JHar	JHar	MR

DESIGNER	CONTRACTOR	CLIENT
SWECO	GallifordTry	highways england

PROJECT TITLE
A7 NORTH TUDDENHAM TO EASTON DULLING

PROJECT STAGE
PCF STAGE 3

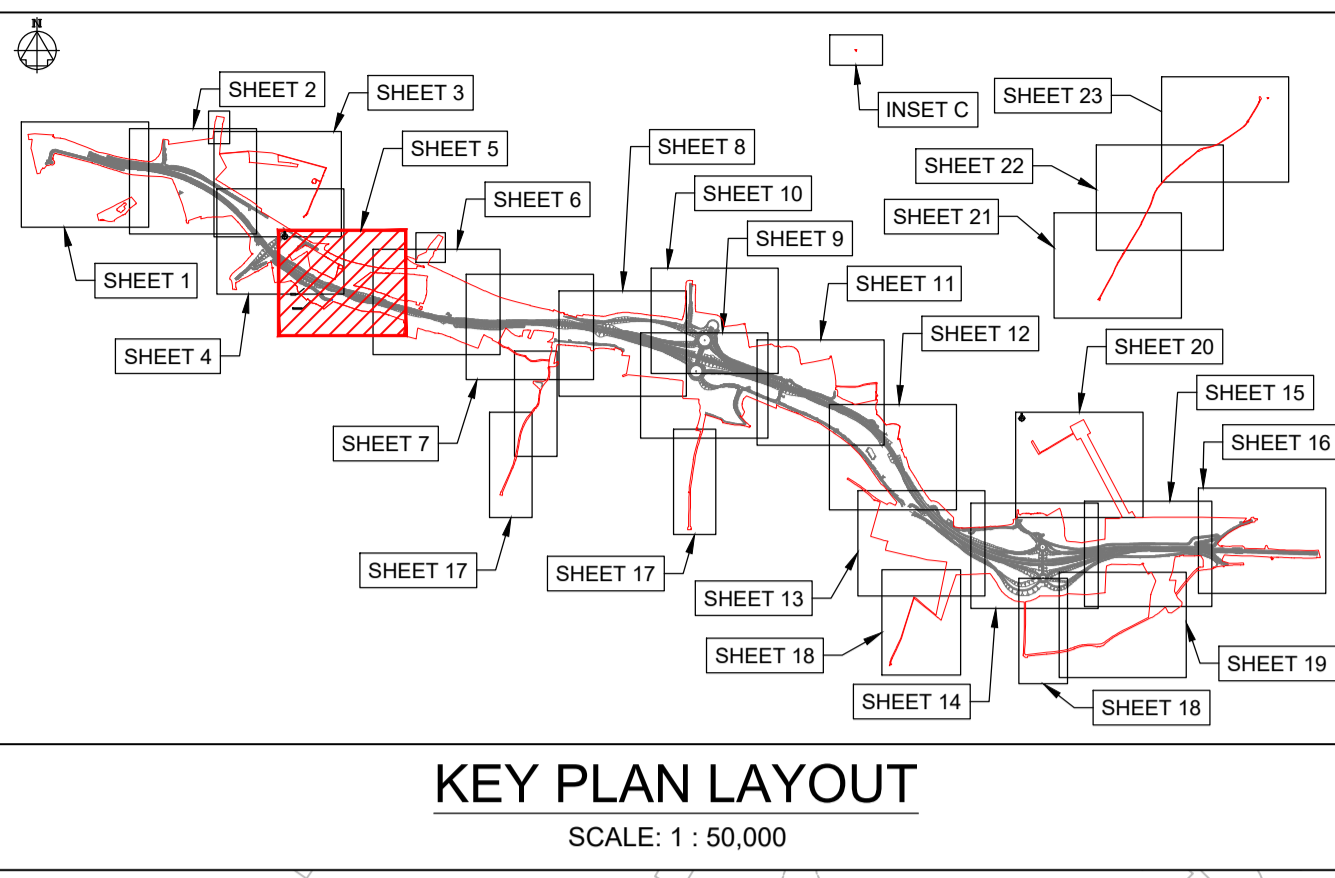
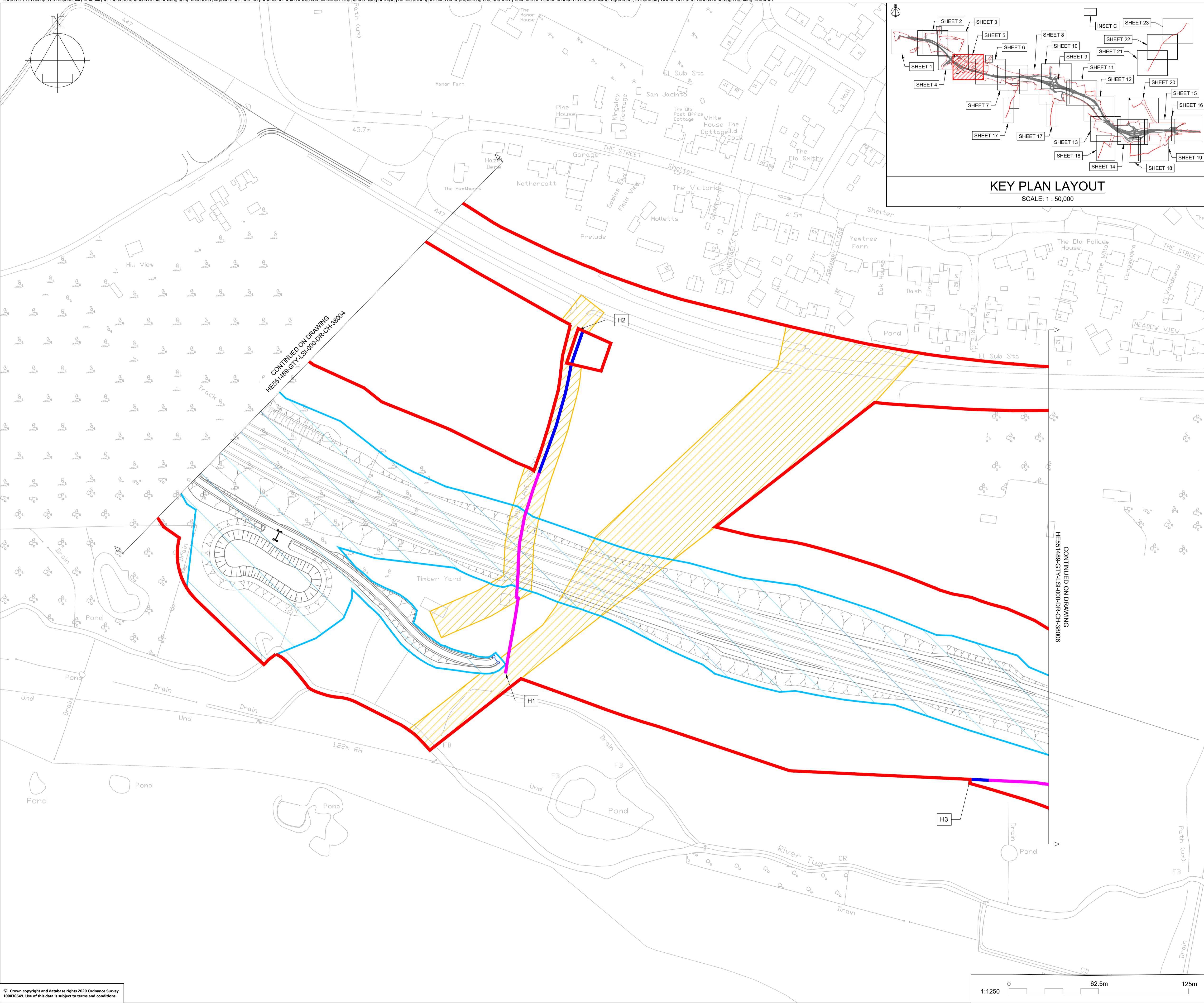
DRAWING TITLE
HEDGEROW PLAN
REGULATION 5(2)(o)
SHEET 4 OF 23

SUITABILITY
AUTHORISED AS STAGE 3 COMPLETED

SHEET SIZE	SCALE	STATUS	REVISION
A1	1:1250	A3	C01

DRAWING NUMBER
HE551489-GTY-LSI-000-DR-CH-4004

This drawing should not be relied on or used in circumstances other than those for which it was originally prepared and for which Sweco UK Ltd was commissioned. Sweco UK Ltd accepts no responsibility for this drawing to any party other than the person by whom it was commissioned. This drawing has been prepared on behalf of Galliford Try by Sweco UK Ltd for the titled project or named part thereof and should not be relied upon or used for any other project without an independent check being carried out as to its suitability and prior written authority of Galliford Try being obtained. Sweco UK Ltd accepts no responsibility or liability for the consequences of this drawing being used for a purpose other than the purposes for which it was commissioned. Any person using or relying on this drawing for such other purpose agrees, and will by such use or reliance be taken to confirm his/her agreement, to indemnify Sweco UK Ltd for all loss or damage resulting therefrom.



NOTES

Purpose of use
FOR DCO SUBMISSION

Development Consent Order Number / Document
TR010038/APP/2.12(F)

- ALL DIMENSIONS ARE IN METRES UNLESS STATED OTHERWISE.
- THESE PLANS SHOULD BE READ IN CONJUNCTION WITH OTHER PLANS AND DOCUMENTS IN THE DEVELOPMENT CONSENT ORDER, IN PARTICULAR THE WORK PLANS AND SCHEDULE 6.

KEY TO SYMBOLS

- ORDER LIMITS
- AREA NOT INCLUDED IN THE ORDER
- SCHEME DESIGN
- HEDGE REMOVED
- HEDGE RETAINED
- IMPORTANT HEDGE REMOVED
- IMPORTANT HEDGE RETAINED
- HIGHWAY LIMIT OF DEVIATION
- UTILITIES AND MINOR WORKS LIMIT OF DEVIATION

REV	DATE	REVISION NOTE	ORG	CHKD	APPD
P01	28/02/21	DCO SUBMISSION	JHar	JHar	MR
C01	28/02/21	DCO SUBMISSION	JHar	JHar	MR

DESIGNER
SWECO

CONTRACTOR
GallifordTry

CLIENT
highways england

PROJECT TITLE
A47 NORTH TUDDENHAM TO EASTON DUALLING

PROJECT STAGE
PCF STAGE 3

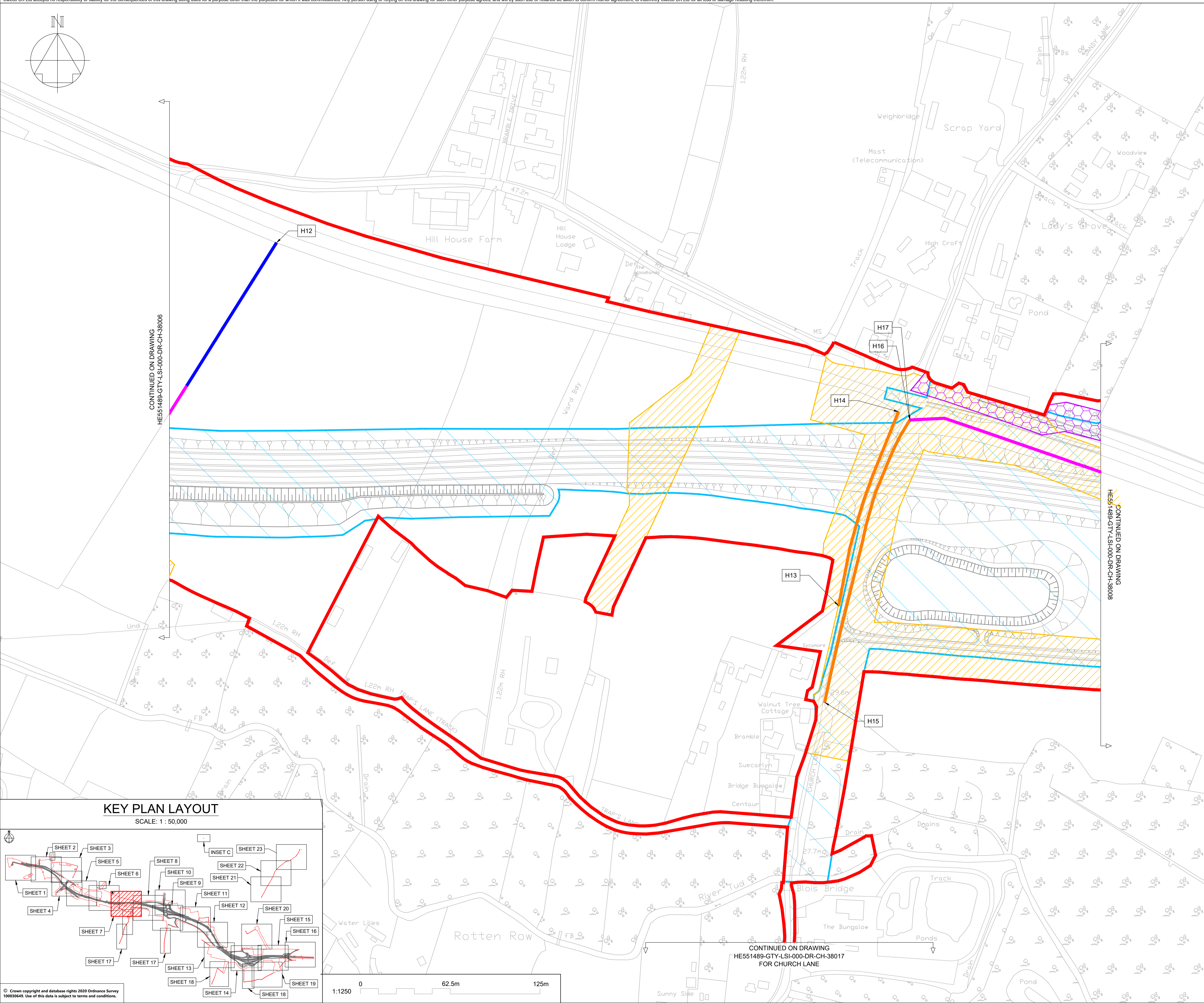
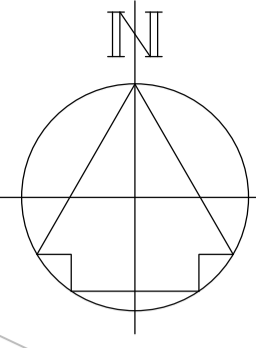
DRAWING TITLE
HEDGEROW PLAN REGULATION 5(2)(o) SHEET 5 OF 23

SUITABILITY
AUTHORISED AS STAGE 3 COMPLETED

SHEET SIZE	SCALE	STATUS	REVISION
A1	1:1250	A3	C01

DRAWING NUMBER
HE551489-GTY-LSI-000-DR-CH-40005

This drawing should not be relied on or used in circumstances other than those for which it was originally prepared and for which Sweco UK Ltd was commissioned. Sweco UK Ltd accepts no responsibility for this drawing to any party other than the person by whom it was commissioned. This drawing has been prepared on behalf of Galliford Try by Sweco UK Ltd for the titled project or named part thereof and should not be relied upon or used for any other project without an independent check being carried out as to its suitability and prior written authority of Galliford Try being obtained. Sweco UK Ltd accepts no responsibility or liability for the consequences of this drawing being used for a purpose other than the purposes for which it was commissioned. Any person using or relying on this drawing for such other purpose agrees, and will by such use or reliance be taken to confirm his/her agreement, to indemnify Sweco UK Ltd for all loss or damage resulting therefrom.



NOTES

Purpose of use
FOR DCO SUBMISSION

Development Consent Order Number / Document
TR010038/APP/2.12(H)

- ALL DIMENSIONS ARE IN METRES UNLESS STATED OTHERWISE.
- THESE PLANS SHOULD BE READ IN CONJUNCTION WITH OTHER PLANS AND DOCUMENTS IN THE DEVELOPMENT CONSENT ORDER, IN PARTICULAR THE WORK PLANS AND SCHEDULE 8.

KEY TO SYMBOLS

- ORDER LIMITS
- AREA NOT INCLUDED IN THE ORDER
- SCHEME DESIGN
- HEDGE REMOVED
- HEDGE RETAINED
- IMPORTANT HEDGE REMOVED
- IMPORTANT HEDGE RETAINED
- HIGHWAY LIMIT OF DEVIATION
- UTILITIES AND MINOR WORKS LIMIT OF DEVIATION

P01	28/02/21	DCO SUBMISSION	JHar	JHar	MR
C01	28/02/21	DCO SUBMISSION	JHar	JHar	MR
REV	DATE	REVISION NOTE	ORG	CHKD	APPD

DESIGNER

SWECO

CONTRACTOR

GallifordTry

CLIENT

**highways
england**

PROJECT TITLE

A47 NORTH TUDDENHAM TO EASTON DUALLING

PROJECT STAGE

PCF STAGE 3

DRAWING TITLE

**HEDGEROW PLAN
REGULATION 5(2)(o)
SHEET 7 OF 23**

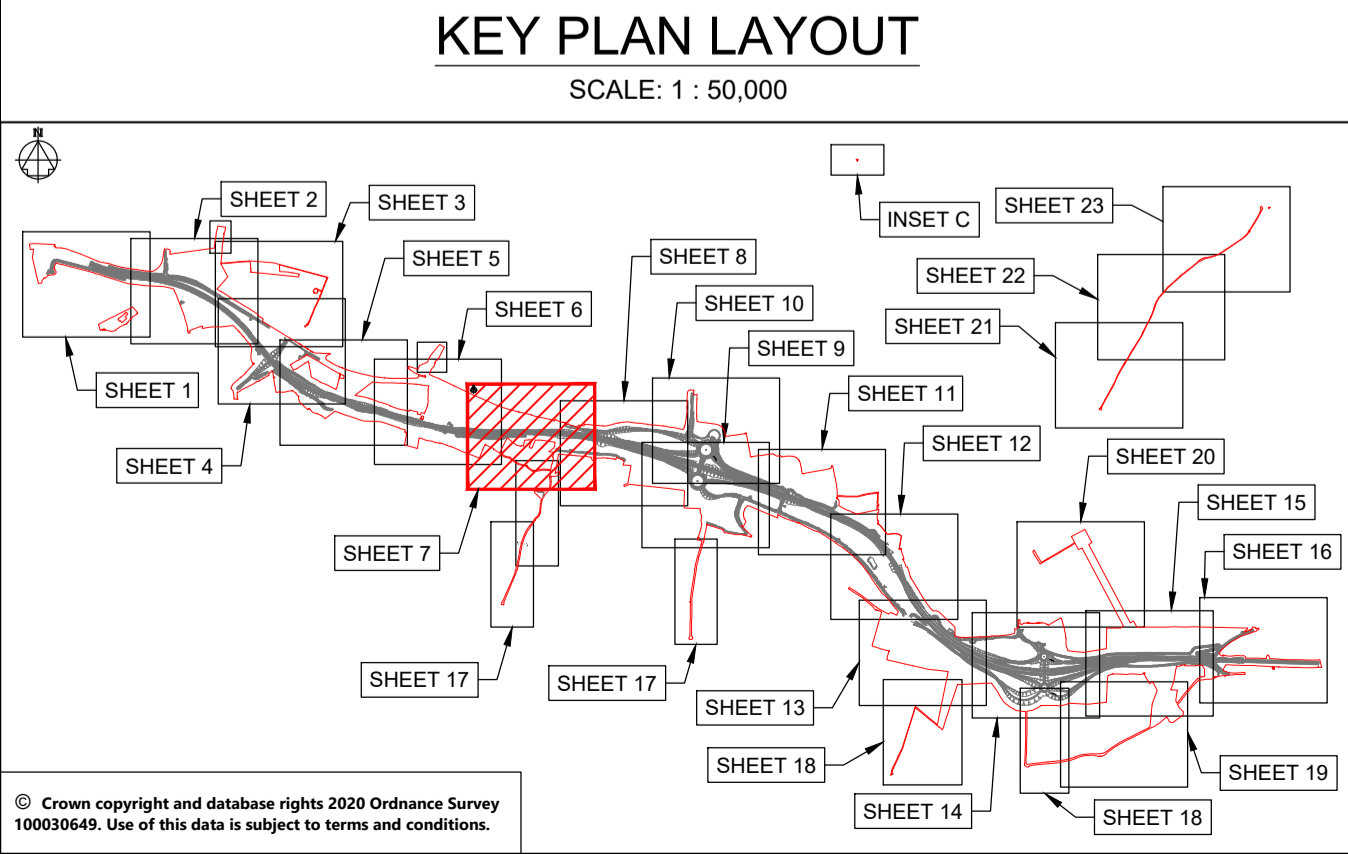
SUITABILITY

AUTHORISED AS STAGE 3 COMPLETED

SHEET SIZE	SCALE	STATUS	REVISION
A1	1:1250	A3	C01

DRAWING NUMBER

HE551489-GTY-LSI-000-DR-CH-4007



© Crown copyright and database rights 2020 Ordnance Survey 10003649. Use of this data is subject to terms and conditions.

This drawing should not be relied on or used in circumstances other than those for which it was originally prepared and for which Sweco UK Ltd was commissioned. Sweco UK Ltd accepts no responsibility for this drawing to any party other than the person by whom it was commissioned. This drawing has been prepared on behalf of Galliford Try by Sweco UK Ltd for the titled project or named part thereof and should not be relied upon or used for any other project without an independent check being carried out as to its suitability and prior written authority of Galliford Try being obtained. Sweco UK Ltd accepts no responsibility or liability for the consequences of this drawing being used for a purpose other than the purposes for which it was commissioned. Any person using or relying on this drawing for such other purpose agrees, and will by such use or reliance be taken to confirm his/her agreement, to indemnify Sweco UK Ltd for all loss or damage resulting therefrom.



NOTES

Purpose of use
FOR DCO SUBMISSION

Development Consent Order Number / Document
TR010038/APP/2.12(I)

1. ALL DIMENSIONS ARE IN METRES UNLESS STATED OTHERWISE.
2. THESE PLANS SHOULD BE READ IN CONJUNCTION WITH OTHER PLANS AND DOCUMENTS IN THE DEVELOPMENT CONSENT ORDER, IN PARTICULAR THE WORK PLANS AND SCHEDULE 8.

KEY TO SYMBOLS

	ORDER LIMITS
	AREA NOT INCLUDED IN THE ORDER
	SCHEME DESIGN
	HEDGE REMOVED
	HEDGE RETAINED
	IMPORTANT HEDGE REMOVED
	IMPORTANT HEDGE RETAINED
	HIGHWAY LIMIT OF DEVIATION
	UTILITIES AND MINOR WORKS LIMIT OF DEVIATION

P01	28/02/21	DCO SUBMISSION	JHar	JHar	MR
C01	28/02/21	DCO SUBMISSION	JHar	JHar	MR
REV	DATE	REVISION NOTE	ORG	CHK'D	APP'D

DESIGNER
SWECO

CONTRACTOR
GallifordTry

CLIENT
highways england

PROJECT TITLE
A47 NORTH TUDDENHAM TO EASTON DUALLING

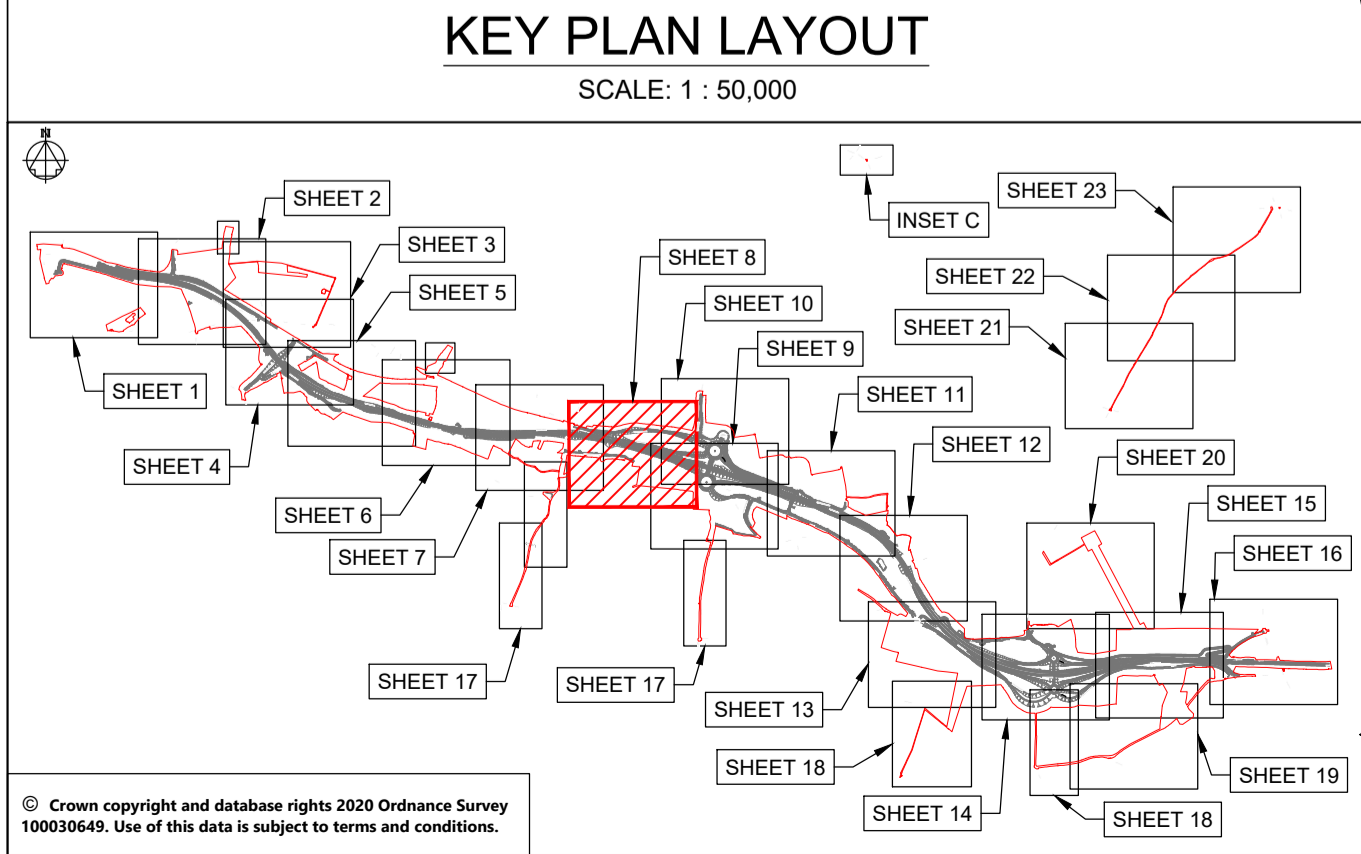
PROJECT STAGE
PCF STAGE 3

DRAWING TITLE
**HEDGEROW PLANS
REGULATION 5(2)(o)
SHEET 8 OF 23**

SUITABILITY
AUTHORISED AS STAGE 3 COMPLETED

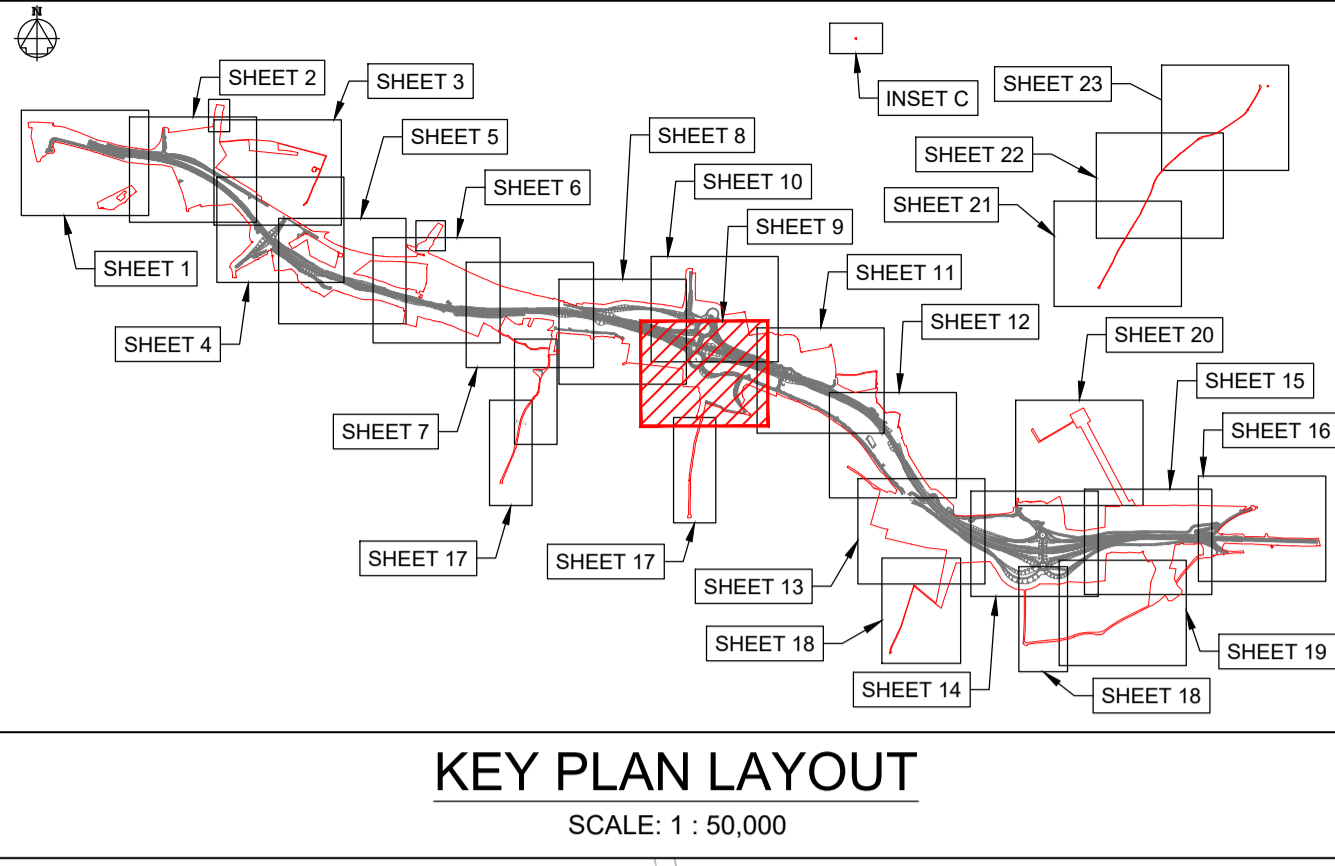
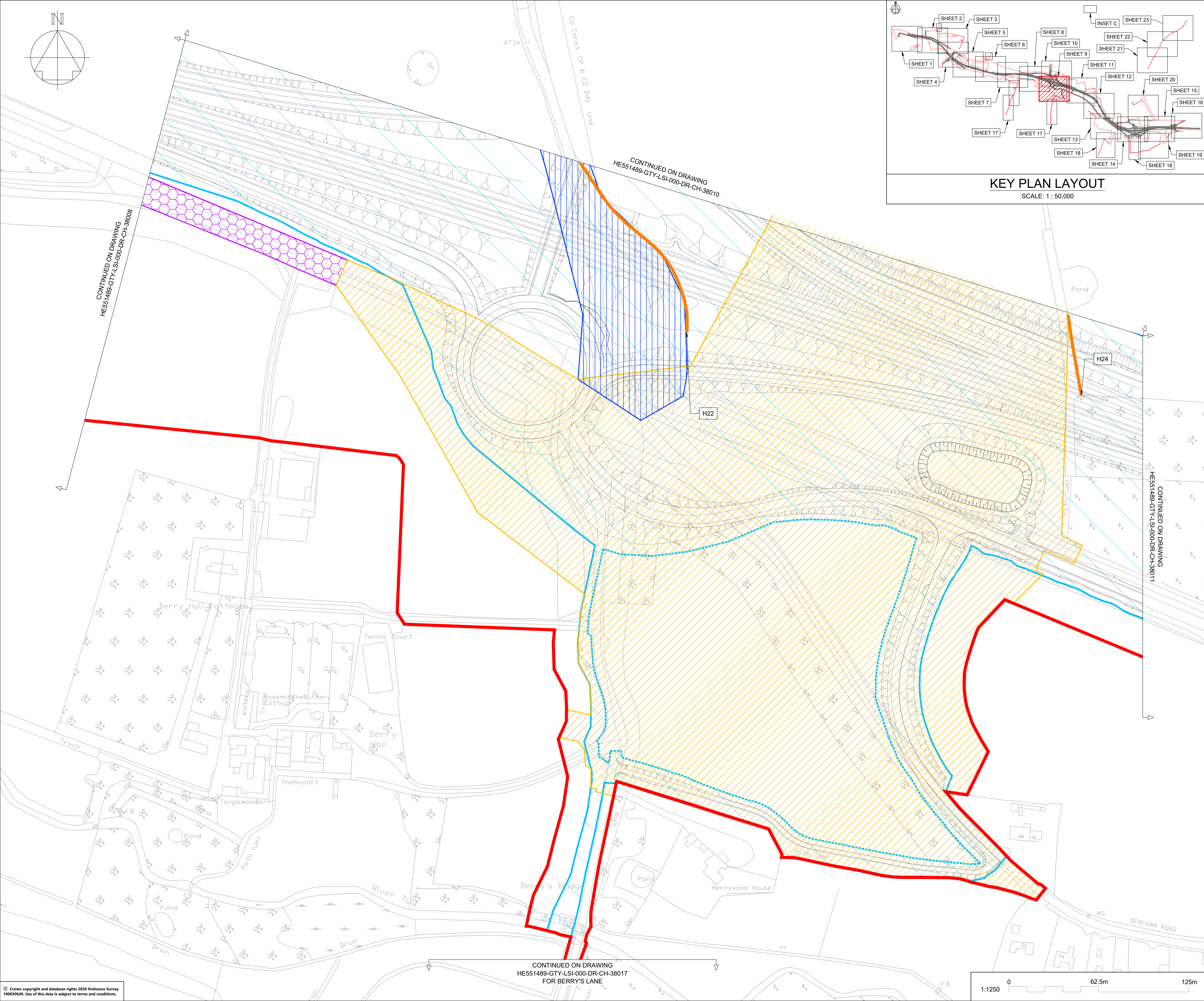
SHEET SIZE A1	SCALE 1:1250	STATUS A3	REVISION C01
-------------------------	------------------------	---------------------	------------------------

DRAWING NUMBER
HE551489-GTY-LSI-000-DR-CH-40008



© Crown copyright and database rights 2020 Ordnance Survey 10003049. Use of this data is subject to terms and conditions.

This drawing should not be relied on or used in circumstances other than those for which it was originally prepared and for which Sweco UK Ltd was commissioned. Sweco UK Ltd accepts no responsibility for this drawing to any party other than the person by whom it was commissioned. This drawing has been prepared on behalf of Galliford Try by Sweco UK Ltd for the titled project or named part thereof and should not be relied upon or used for any other project without an independent check being carried out as to its suitability and prior written authority of Galliford Try being obtained. Sweco UK Ltd accepts no responsibility or liability for the consequences of this drawing being used for a purpose other than the purposes for which it was commissioned. Any person using or relying on this drawing for such other purpose agrees, and will by such use or reliance be taken to confirm his/her agreement, to indemnify Sweco UK Ltd for all loss or damage resulting therefrom.



NOTES

Purpose of use
FOR DCO SUBMISSION

Development Consent Order Number / Document
TR010038/APP/2.12(J)

- ALL DIMENSIONS ARE IN METRES UNLESS STATED OTHERWISE.
- THESE PLANS SHOULD BE READ IN CONJUNCTION WITH OTHER PLANS AND DOCUMENTS IN THE DEVELOPMENT CONSENT ORDER, IN PARTICULAR THE WORK PLANS AND SCHEDULE 6.

KEY TO SYMBOLS

- ORDER LIMITS
- AREA NOT INCLUDED IN THE ORDER
- SCHEME DESIGN
- HEDGE REMOVED
- HEDGE RETAINED
- IMPORTANT HEDGE REMOVED
- IMPORTANT HEDGE RETAINED
- HIGHWAY LIMIT OF DEVIATION
- UTILITIES AND MINOR WORKS LIMIT OF DEVIATION

REV	DATE	REVISION NOTE	ORG	CHKD	APPD
P01	28/02/21	DCO SUBMISSION	JHar	JHar	MR
C01	28/02/21	DCO SUBMISSION	JHar	JHar	MR

DESIGNER
SWECO

CONTRACTOR
GallifordTry

CLIENT
highways england

PROJECT TITLE
A47 NORTH TUDDENHAM TO EASTON DUALLING

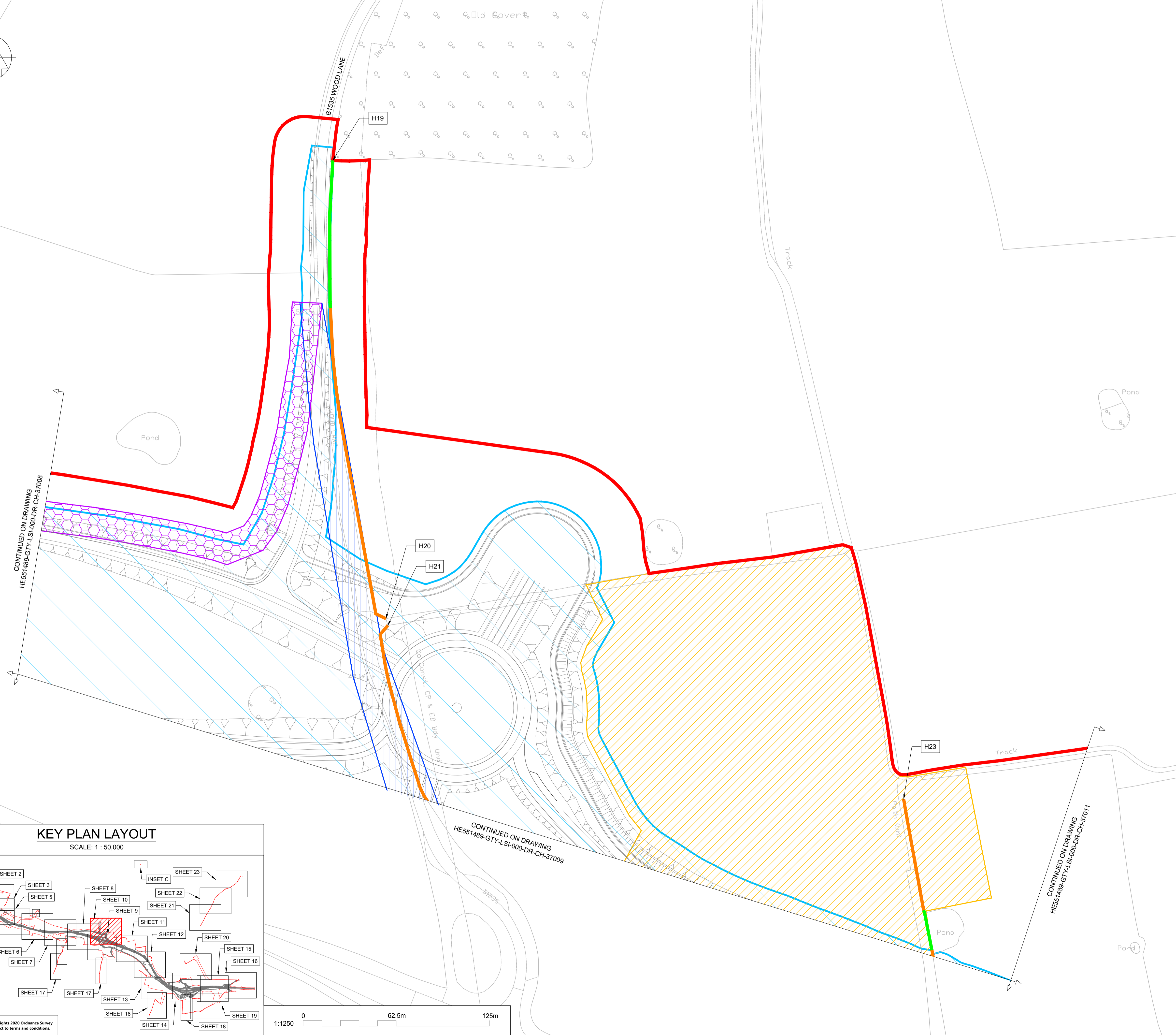
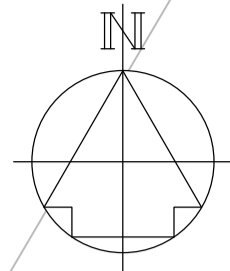
PROJECT STAGE
PCF STAGE 3

DRAWING TITLE
HEDGEROW PLAN REGULATION 5(2)(o) SHEET 9 OF 23

SUITABILITY
AUTHORISED AS STAGE 3 COMPLETED

SHEET SIZE	SCALE	STATUS	REVISION
A1	1:1250	A3	C01

DRAWING NUMBER
HE551489-GTY-LSI-000-DR-CH-40009



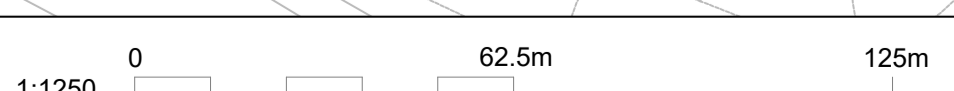
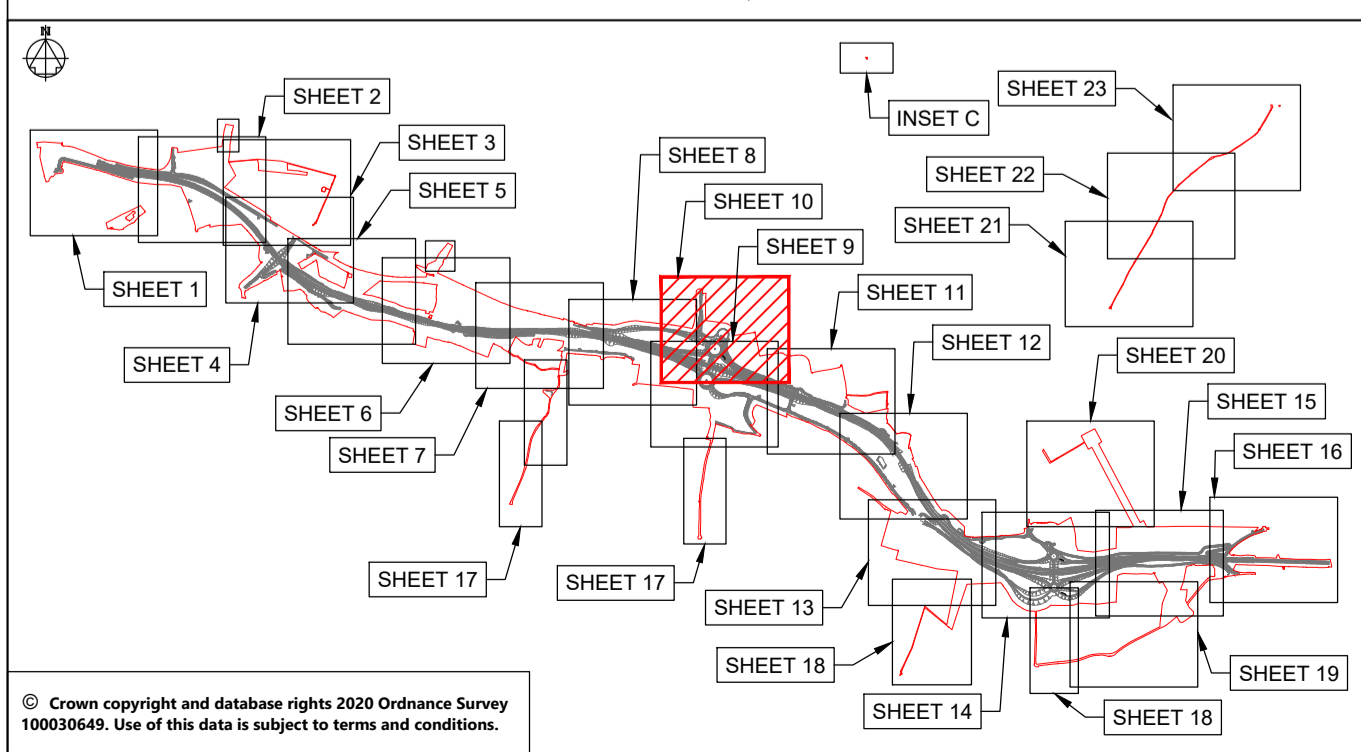
CONTINUED ON DRAWING
HE551489-GTY-LSI-000-DR-CH-37008

CONTINUED ON DRAWING
HE551489-GTY-LSI-000-DR-CH-37009

CONTINUED ON DRAWING
HE551489-GTY-LSI-000-DR-CH-37011

KEY PLAN LAYOUT

SCALE: 1 : 50,000



NOTES

Purpose of use
FOR DCO SUBMISSION

Development Consent Order Number / Document
TR010038/APP/2.12(K)

- ALL DIMENSIONS ARE IN METRES UNLESS STATED OTHERWISE.
- THESE PLANS SHOULD BE READ IN CONJUNCTION WITH OTHER PLANS AND DOCUMENTS IN THE DEVELOPMENT CONSENT ORDER, IN PARTICULAR THE WORK PLANS AND SCHEDULE 8.

KEY TO SYMBOLS

- ORDER LIMITS
- AREA NOT INCLUDED IN THE ORDER
- SCHEME DESIGN
- HEDGE REMOVED
- HEDGE RETAINED
- IMPORTANT HEDGE REMOVED
- IMPORTANT HEDGE RETAINED
- HIGHWAY LIMIT OF DEVIATION
- UTILITIES AND MINOR WORKS LIMIT OF DEVIATION
- UTILITIES AND MINOR WORKS LIMIT OF DEVIATION

P01	28/02/21	DCO SUBMISSION	JHar	JHar	MR
P02	09/03/21	DCO SUBMISSION	RO	MR	MR
C01	09/03/21	DCO SUBMISSION	RO	MR	MR
REV	DATE	REVISION NOTE	ORG	CHK'D	APPD

DESIGNER
SWECO

CONTRACTOR
GallifordTry

CLIENT
**highways
england**

PROJECT TITLE
**A47 NORTH TUDDENHAM TO
EASTON DUALLING**

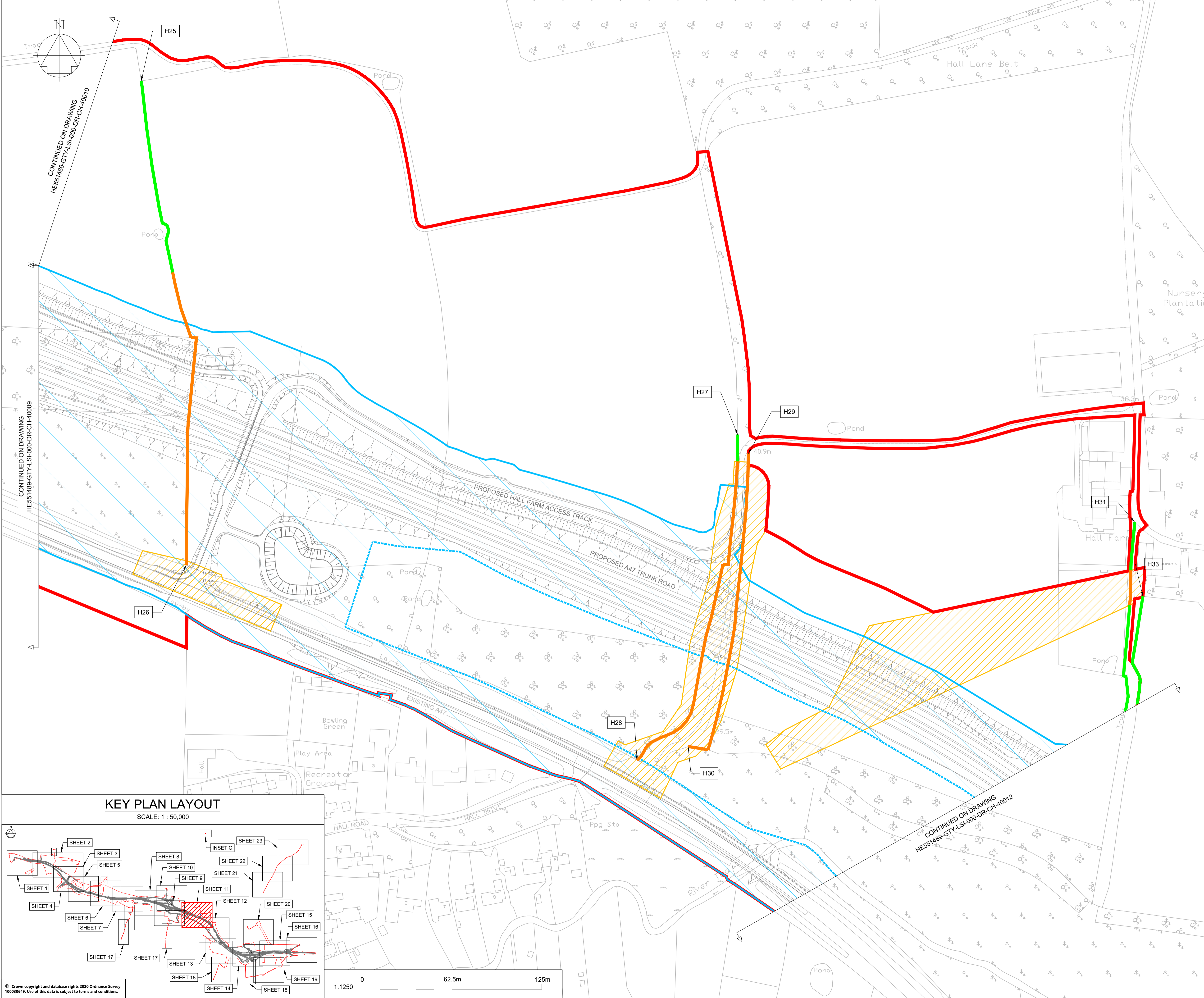
PROJECT STAGE
PCF STAGE 3

DRAWING TITLE
**HEDGEROW PLAN
REGULATION 5(2)(o)
SHEET 10 OF 23**

SUITABILITY
AUTHORISED AS STAGE 3 COMPLETED

SHEET SIZE A1	SCALE 1:1250	STATUS A3	REVISION C01
-------------------------	------------------------	---------------------	------------------------

DRAWING NUMBER
HE551489-GTY-LSI-000-DR-CH-40010



NOTES

Purpose of use
FOR DCO SUBMISSION

Development Consent Order Number / Document
TR010038/APP/2.12(L)

- ALL DIMENSIONS ARE IN METRES UNLESS STATED OTHERWISE.
- THESE PLANS SHOULD BE READ IN CONJUNCTION WITH OTHER PLANS AND DOCUMENTS IN THE DEVELOPMENT CONSENT ORDER, IN PARTICULAR THE WORK PLANS AND SCHEDULE 8.

KEY TO SYMBOLS

- ORDER LIMITS
- AREA NOT INCLUDED IN THE ORDER
- SCHEME DESIGN
- HEDGE REMOVED
- HEDGE RETAINED
- IMPORTANT HEDGE REMOVED
- IMPORTANT HEDGE RETAINED
- HIGHWAY LIMIT OF DEVIATION
- UTILITIES AND MINOR WORKS LIMIT OF DEVIATION
- UTILITIES AND MINOR WORKS LIMIT OF DEVIATION

P01	28/02/21	DCO SUBMISSION	JHar	JHar	MR
C01	28/02/21	DCO SUBMISSION	JHar	JHar	MR
REV	DATE	REVISION NOTE	ORG	CHKD	APPD

DESIGNER

SWECO

CONTRACTOR

GallifordTry

CLIENT

**highways
england**

PROJECT TITLE

A47 NORTH TUDDENHAM TO EASTON DUALLING

PROJECT STAGE

PCF STAGE 3

DRAWING TITLE

**HEDGEROW PLAN
REGULATION 5(2)(o)
SHEET 11 OF 23**

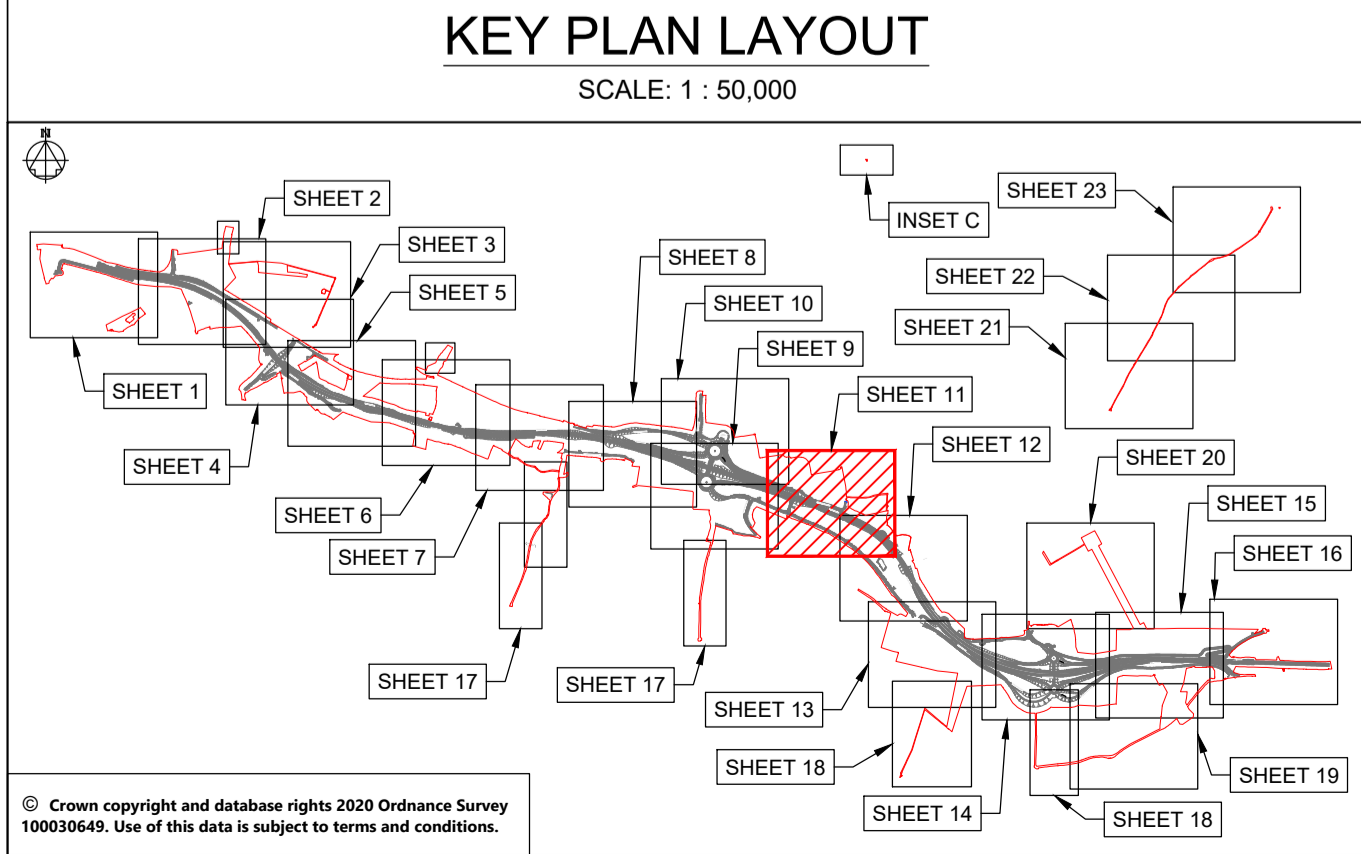
SUITABILITY

AUTHORISED AS STAGE 3 COMPLETED

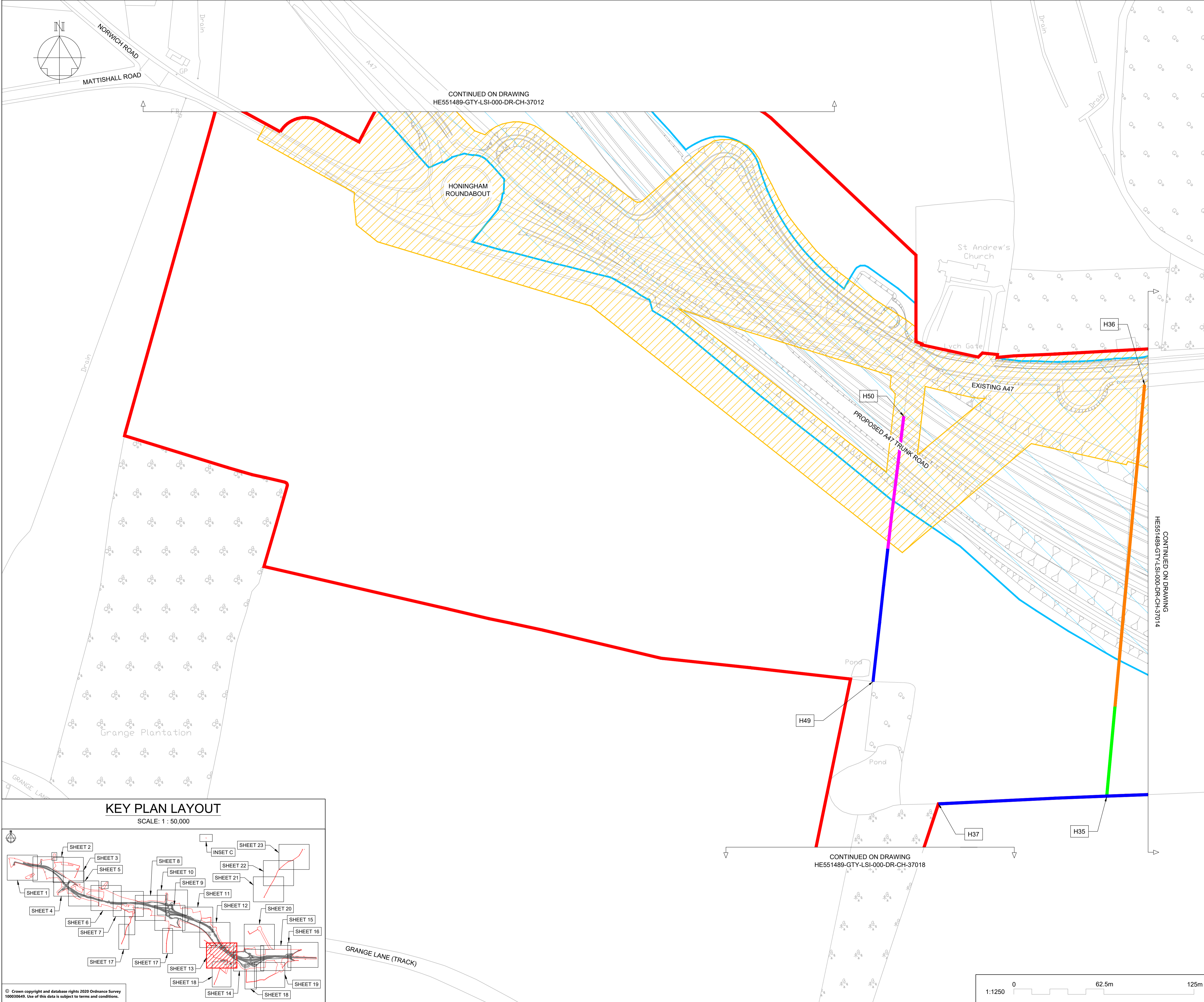
SHEET SIZE	SCALE	STATUS	REVISION
A1	1:1250	A3	C01

DRAWING NUMBER

HE551489-GTY-LSI-000-DR-CH-40011



This drawing should not be relied on or used in circumstances other than those for which it was originally prepared and for which Sweco UK Ltd was commissioned. Sweco UK Ltd accepts no responsibility for this drawing to any party other than the person by whom it was commissioned. This drawing has been prepared on behalf of Galliford Try by Sweco UK Ltd for the titled project or named part thereof and should not be relied upon or used for any other project without an independent check being carried out as to its suitability and prior written authority of Galliford Try being obtained. Sweco UK Ltd accepts no responsibility or liability for the consequences of this drawing being used for a purpose other than the purposes for which it was commissioned. Any person using or relying on this drawing for such other purpose agrees, and will by such use or reliance be taken to confirm his/her agreement, to indemnify Sweco UK Ltd for all loss or damage resulting therefrom.



NOTES

Purpose of use
FOR DCO SUBMISSION

Development Consent Order Number / Document
TR010038/APP/2.12(N)

- ALL DIMENSIONS ARE IN METRES UNLESS STATED OTHERWISE.
- THESE PLANS SHOULD BE READ IN CONJUNCTION WITH OTHER PLANS AND DOCUMENTS IN THE DEVELOPMENT CONSENT ORDER, IN PARTICULAR THE WORK PLANS AND SCHEDULE 8.

KEY TO SYMBOLS

- ORDER LIMITS
- AREA NOT INCLUDED IN THE ORDER
- SCHEME DESIGN
- HEDGE REMOVED
- HEDGE RETAINED
- IMPORTANT HEDGE REMOVED
- IMPORTANT HEDGE RETAINED
- HIGHWAY LIMIT OF DEVIATION
- UTILITIES AND MINOR WORKS LIMIT OF DEVIATION
- UTILITIES AND MINOR WORKS LIMIT OF DEVIATION
- UTILITIES AND MINOR WORKS LIMIT OF DEVIATION

REV	DATE	REVISION NOTE	ORG	CHKD	APPD
P01	28/02/21	DCO SUBMISSION	ACus	JHar	MR
P02	09/03/21	DCO SUBMISSION	RO	MR	MR
C01	09/03/21	DCO SUBMISSION	RO	MR	MR

DESIGNER
SWECO

CONTRACTOR
GallifordTry

CLIENT
highways england

PROJECT TITLE
A47 NORTH TUDDENHAM TO EASTON DUALLING

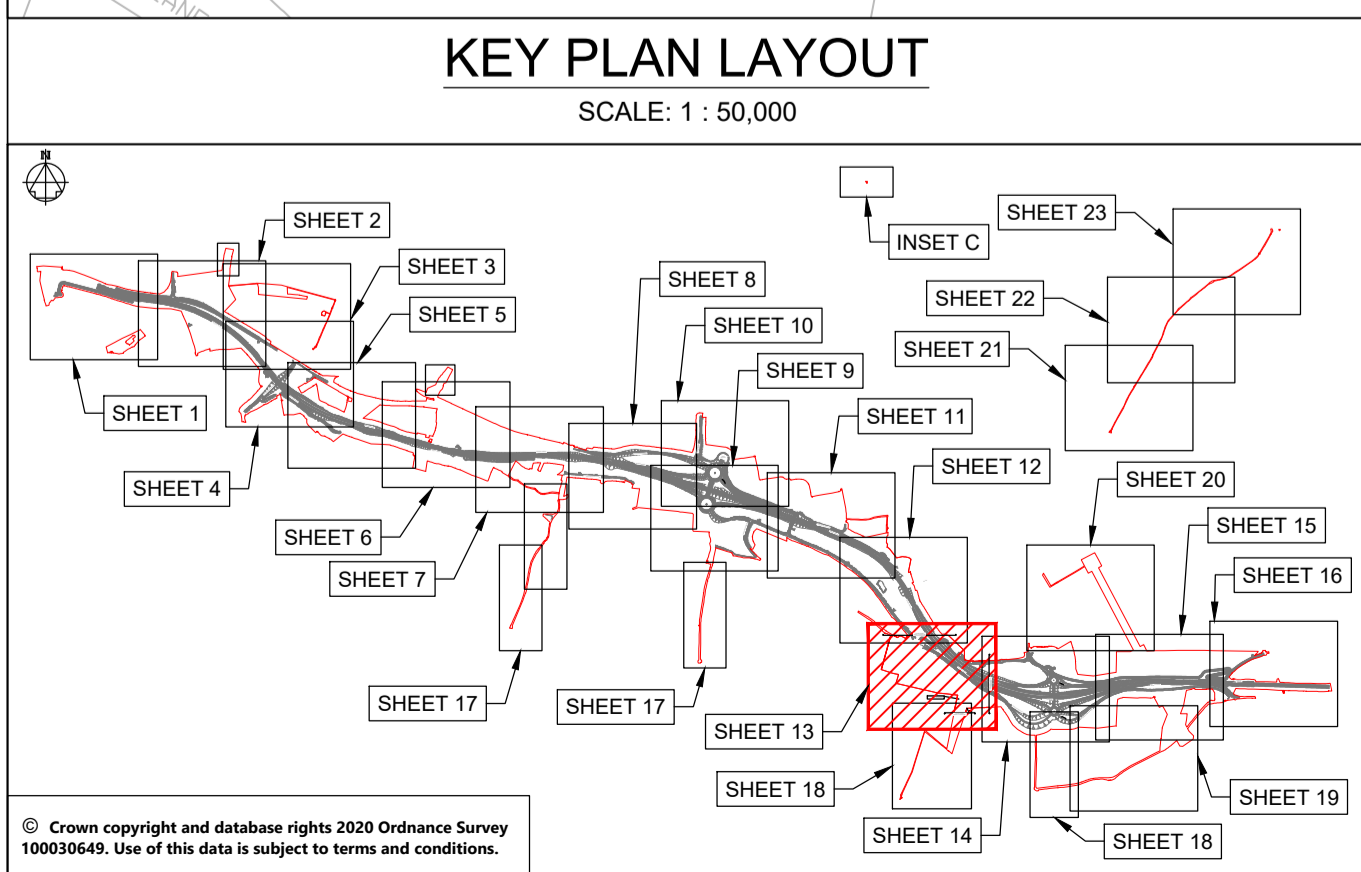
PROJECT STAGE
PCF STAGE 3

DRAWING TITLE
**HEDGEROW PLAN
REGULATION 5(2)(o)
SHEET 13 OF 23**

SUITABILITY
AUTHORISED AS STAGE 3 COMPLETED

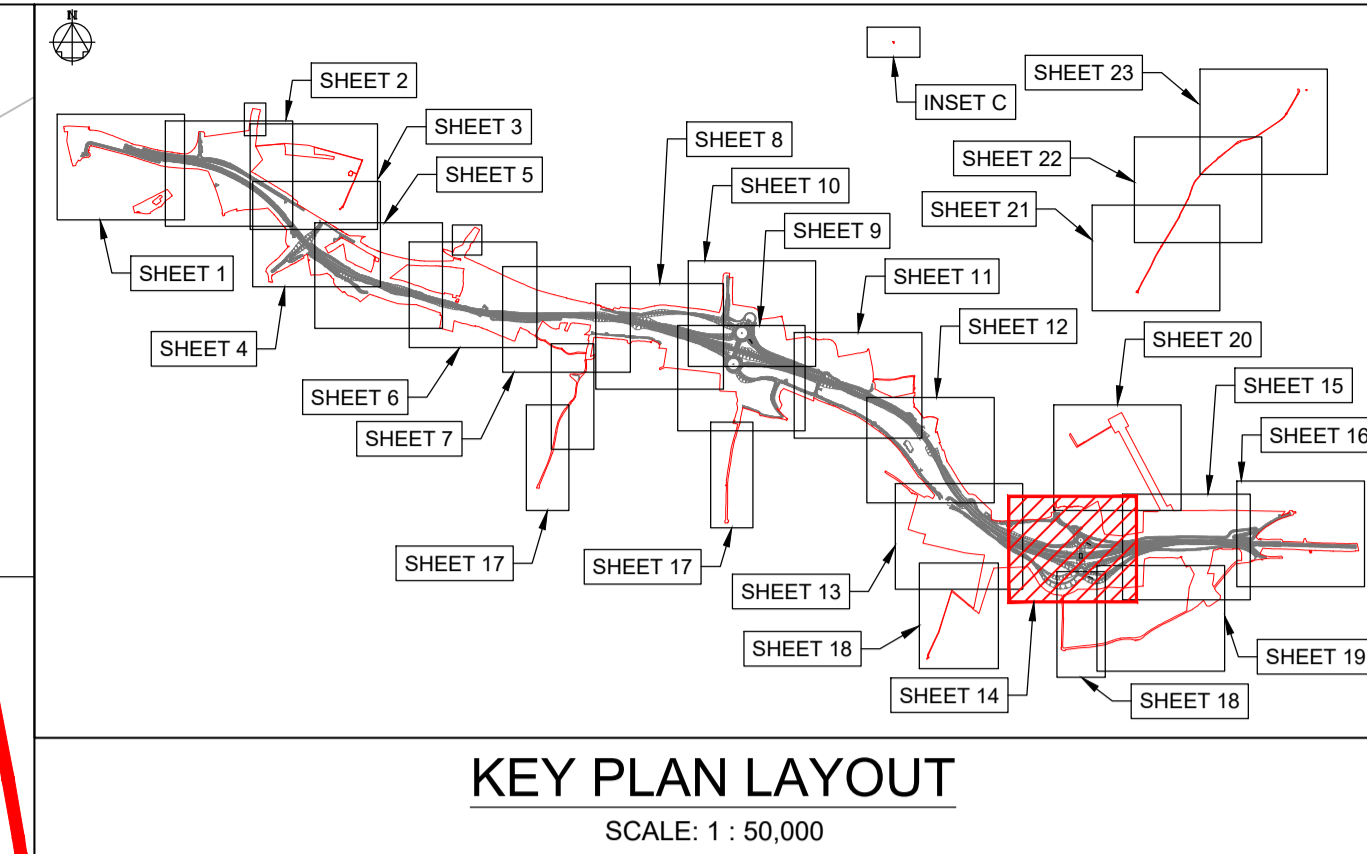
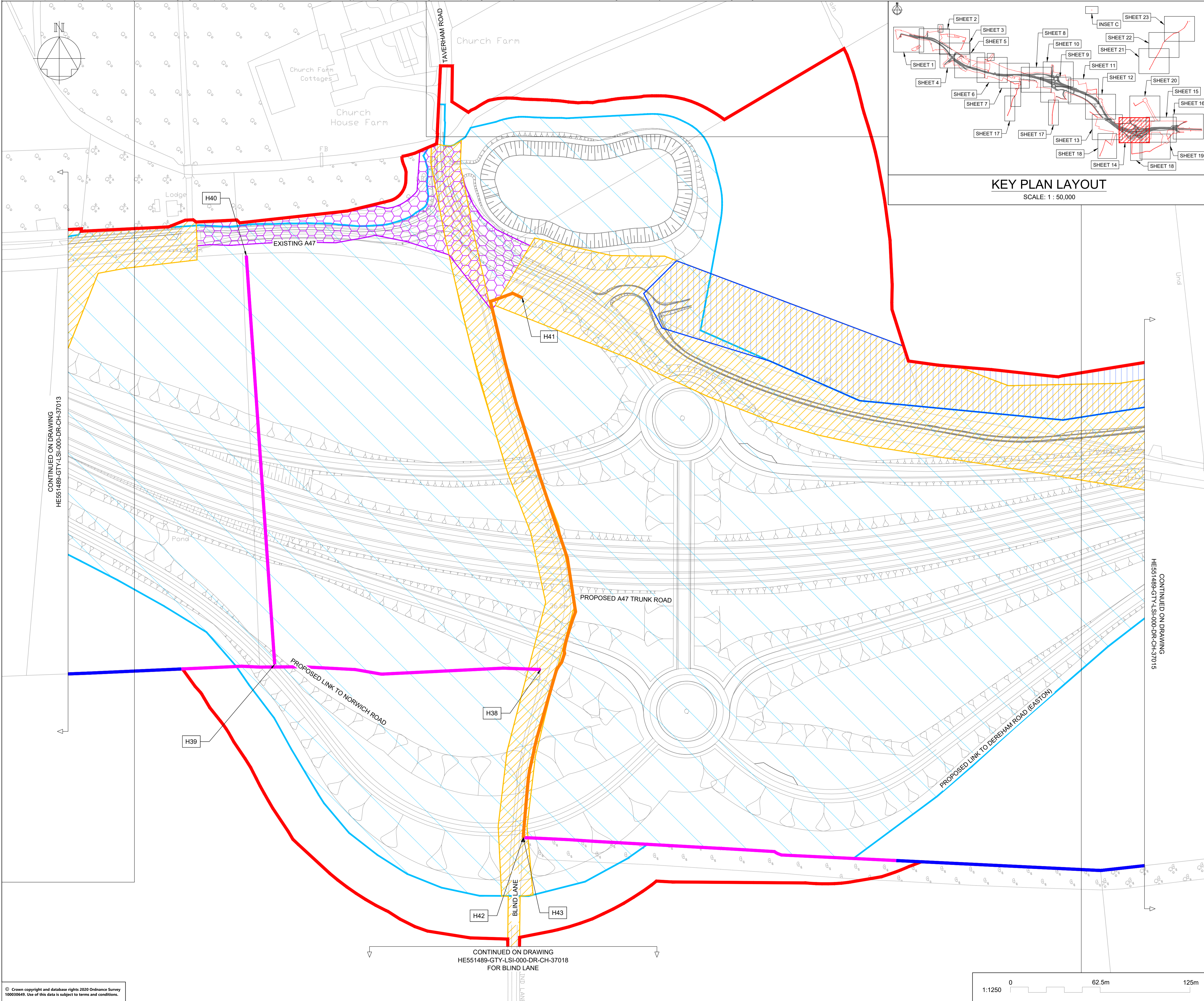
SHEET SIZE	SCALE	STATUS	REVISION
A1	1:1250	A3	C01

DRAWING NUMBER
HE551489-GTY-LSI-000-DR-CH-40013



© Crown copyright and database rights 2020 Ordnance Survey 100030649. Use of this data is subject to terms and conditions.

This drawing should not be relied on or used in circumstances other than those for which it was originally prepared and for which Sweco UK Ltd was commissioned. Sweco UK Ltd accepts no responsibility for this drawing to any party other than the person by whom it was commissioned. This drawing has been prepared on behalf of Galliford Try by Sweco UK Ltd for the titled project or named part thereof and should not be relied upon or used for any other project without an independent check being carried out as to its suitability and prior written authority of Galliford Try being obtained. Sweco UK Ltd accepts no responsibility or liability for the consequences of this drawing being used for a purpose other than the purposes for which it was commissioned. Any person using or relying on this drawing for such other purpose agrees, and will by such use or reliance be taken to confirm his/her agreement, to indemnify Sweco UK Ltd for all loss or damage resulting therefrom.



NOTES

Purpose of use
FOR DCO SUBMISSION

Development Consent Order Number / Document
TR010038/APP/2.12(O)

- ALL DIMENSIONS ARE IN METRES UNLESS STATED OTHERWISE.
- THESE PLANS SHOULD BE READ IN CONJUNCTION WITH OTHER PLANS AND DOCUMENTS IN THE DEVELOPMENT CONSENT ORDER, IN PARTICULAR THE WORK PLANS AND SCHEDULE 8.

KEY TO SYMBOLS

- ORDER LIMITS
- AREA NOT INCLUDED IN THE ORDER
- SCHEME DESIGN
- HEDGE REMOVED
- HEDGE RETAINED
- IMPORTANT HEDGE REMOVED
- IMPORTANT HEDGE RETAINED
- HIGHWAY LIMIT OF DEVIATION
- UTILITIES AND MINOR WORKS LIMIT OF DEVIATION

REV	DATE	REVISION NOTE	ORG	CHKD	APPD
P01	28/02/21	DCO SUBMISSION	ACus	JHar	MR
P02	09/03/21	DCO SUBMISSION	RO	MR	MR
C01	09/03/21	DCO SUBMISSION	RO	MR	MR

DESIGNER

SWECO

CONTRACTOR

GallifordTry

CLIENT

**highways
england**

PROJECT TITLE
A47 NORTH TUDDENHAM TO EASTON DUALLING

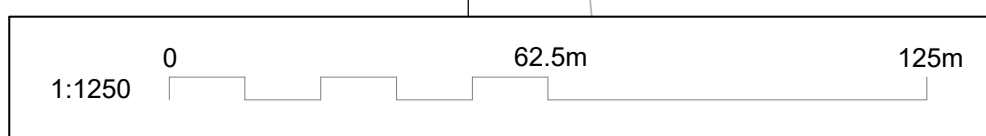
PROJECT STAGE
PCF STAGE 3

DRAWING TITLE
**HEDGEROW PLAN
REGULATION 5(2)(o)
SHEET 14 OF 23**

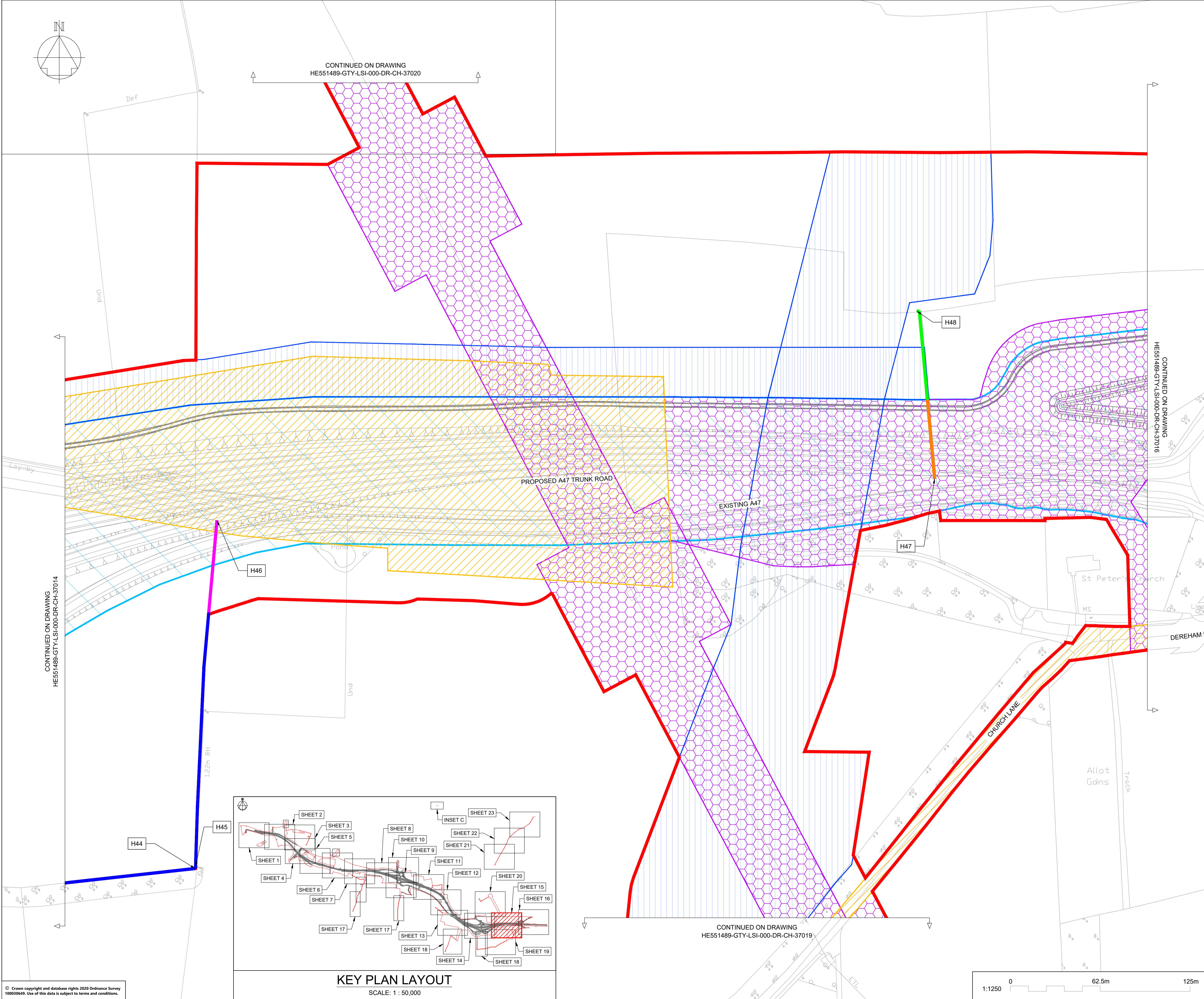
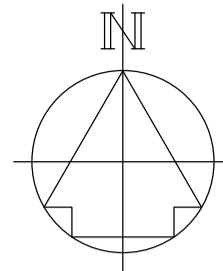
SUITABILITY
AUTHORISED AS STAGE 3 COMPLETED

SHEET SIZE	SCALE	STATUS	REVISION
A1	1:1250	A3	C01

DRAWING NUMBER
HE551489-GTY-LSI-000-DR-CH-40014

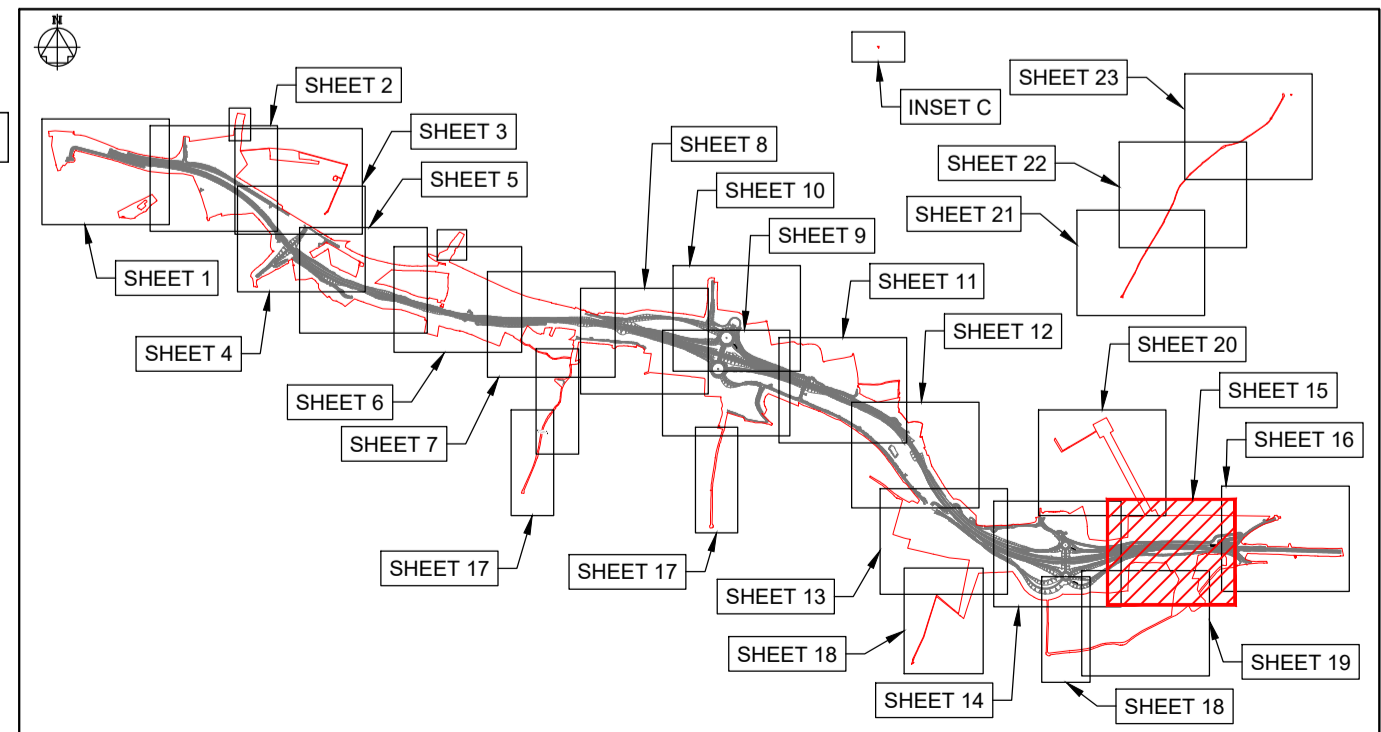


This drawing should not be relied on or used in circumstances other than those for which it was originally prepared and for which Sweco UK Ltd was commissioned. Sweco UK Ltd accepts no responsibility for this drawing to any party other than the person by whom it was commissioned. This drawing has been prepared on behalf of Galliford Try by Sweco UK Ltd for the titled project or named part thereof and should not be relied upon or used for any other project without an independent check being carried out as to its suitability and prior written authority of Galliford Try being obtained. Sweco UK Ltd accepts no responsibility or liability for the consequences of this drawing being used for a purpose other than the purposes for which it was commissioned. Any person using or relying on this drawing for such other purpose agrees, and will by such use or reliance be taken to confirm his/her agreement, to indemnify Sweco UK Ltd for all loss or damage resulting therefrom.



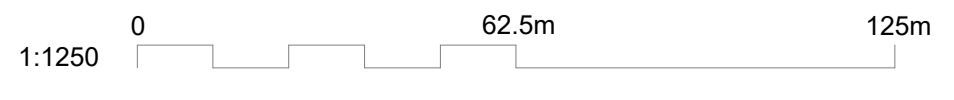
CONTINUED ON DRAWING
HE551489-GTY-LSI-000-DR-CH-37014

© Crown copyright and database rights 2020 Ordnance Survey 100030649. Use of this data is subject to terms and conditions.



KEY PLAN LAYOUT
SCALE: 1 : 50,000

CONTINUED ON DRAWING
HE551489-GTY-LSI-000-DR-CH-37019



NOTES

Purpose of use
FOR DCO SUBMISSION

Development Consent Order Number / Document
TR010038/APP/2.12(P)

- ALL DIMENSIONS ARE IN METRES UNLESS STATED OTHERWISE.
- THESE PLANS SHOULD BE READ IN CONJUNCTION WITH OTHER PLANS AND DOCUMENTS IN THE DEVELOPMENT CONSENT ORDER, IN PARTICULAR THE WORK PLANS AND SCHEDULE 8.

KEY TO SYMBOLS

- ORDER LIMITS
- AREA NOT INCLUDED IN THE ORDER
- SCHEME DESIGN
- HEDGE REMOVED
- HEDGE RETAINED
- IMPORTANT HEDGE REMOVED
- IMPORTANT HEDGE RETAINED
- HIGHWAY LIMIT OF DEVIATION
- UTILITIES AND MINOR WORKS LIMIT OF DEVIATION

REV	DATE	REVISION NOTE	ORG	CHK'D	APP'D
P01	28/02/21	DCO SUBMISSION	ACus	JHar	MR
P02	09/03/21	DCO SUBMISSION	RO	MR	MR
C01	09/03/21	DCO SUBMISSION	RO	MR	MR

DESIGNER
SWECO

CONTRACTOR
GallifordTry

CLIENT
**highways
england**

PROJECT TITLE
**A47 NORTH TUDDENHAM TO
EASTON DUALLING**

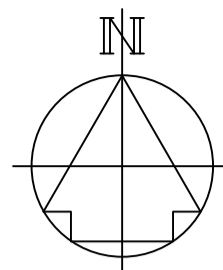
PROJECT STAGE
PCF STAGE 3

DRAWING TITLE
**HEDGEROW PLAN
REGULATION 5(2)(o)
SHEET 15 OF 23**

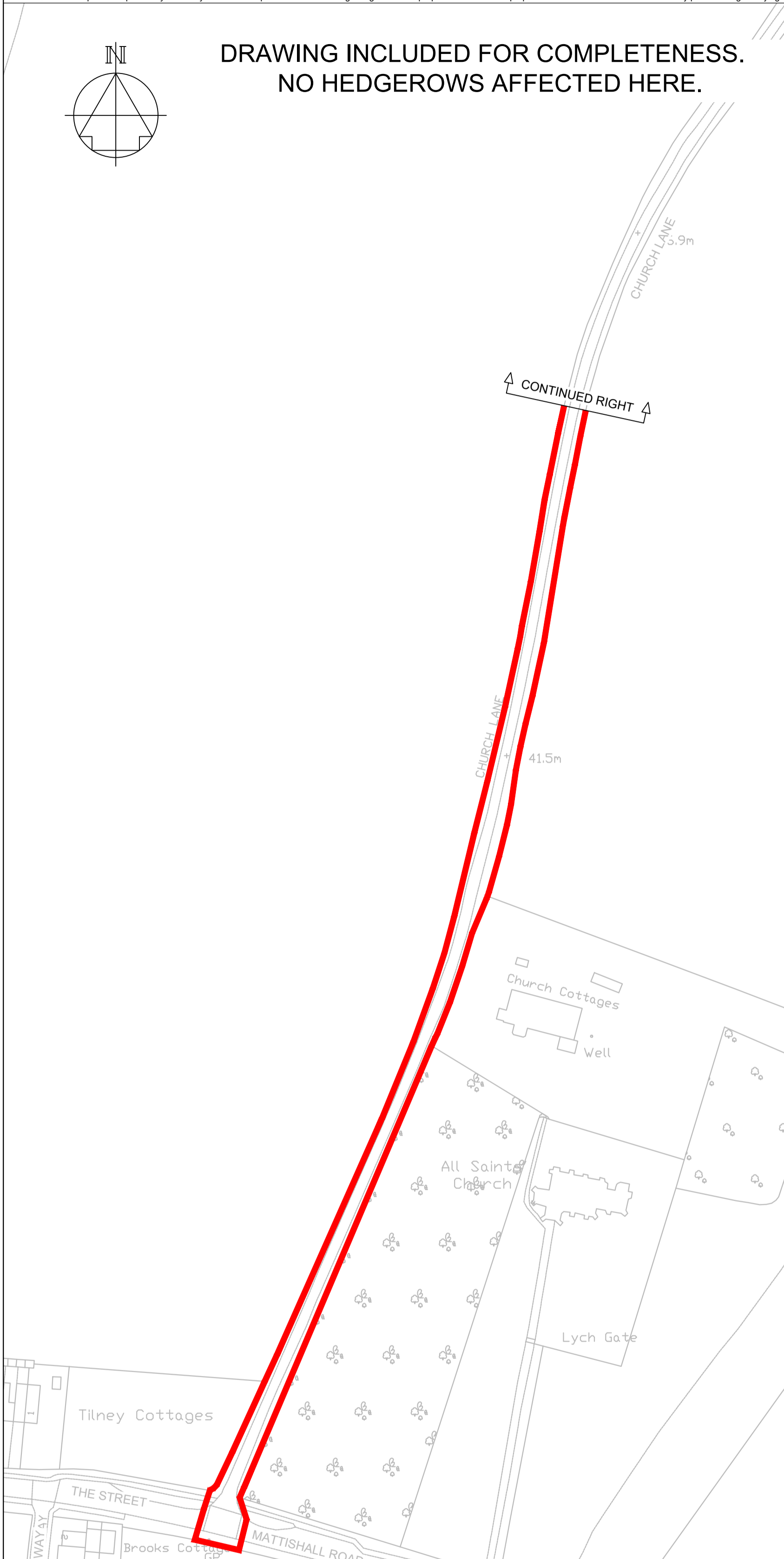
SUITABILITY
AUTHORISED AS STAGE 3 COMPLETED

SHEET SIZE	SCALE	STATUS	REVISION
A1	1:1250	A3	C01

DRAWING NUMBER
HE551489-GTY-LSI-000-DR-CH-40015

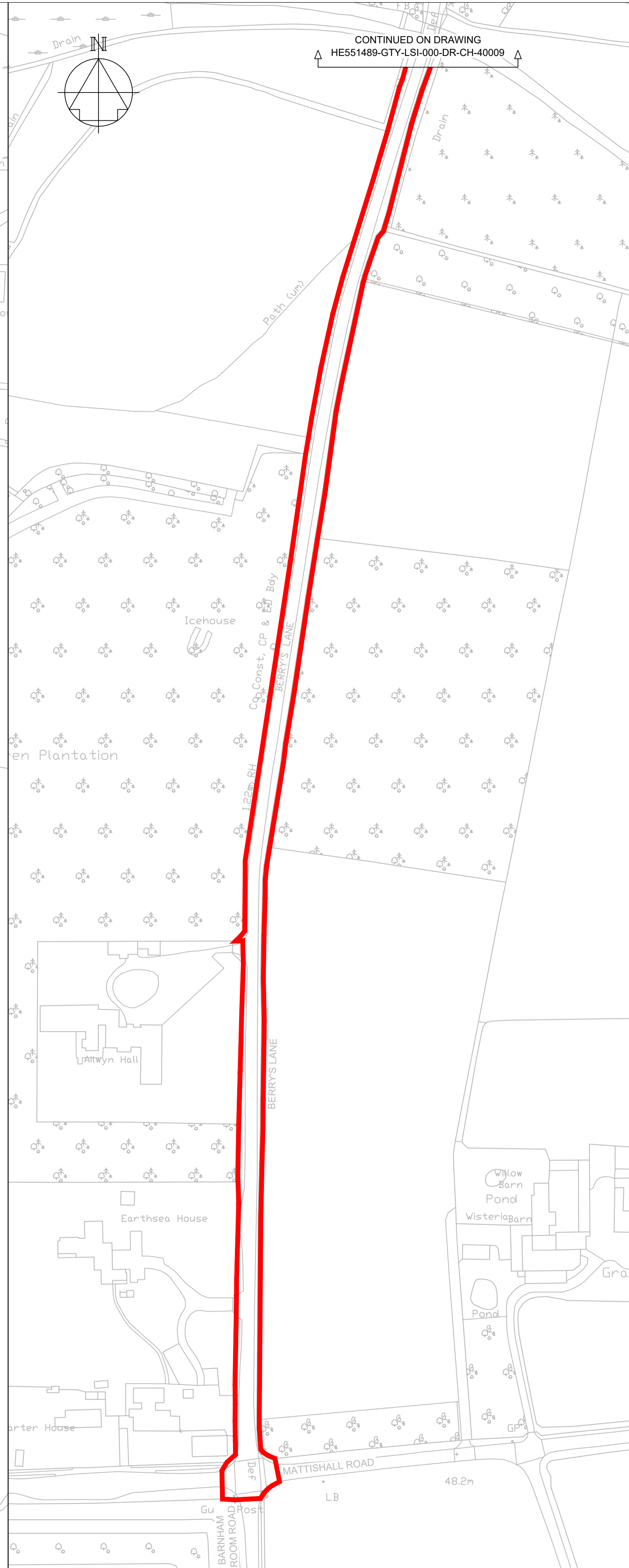
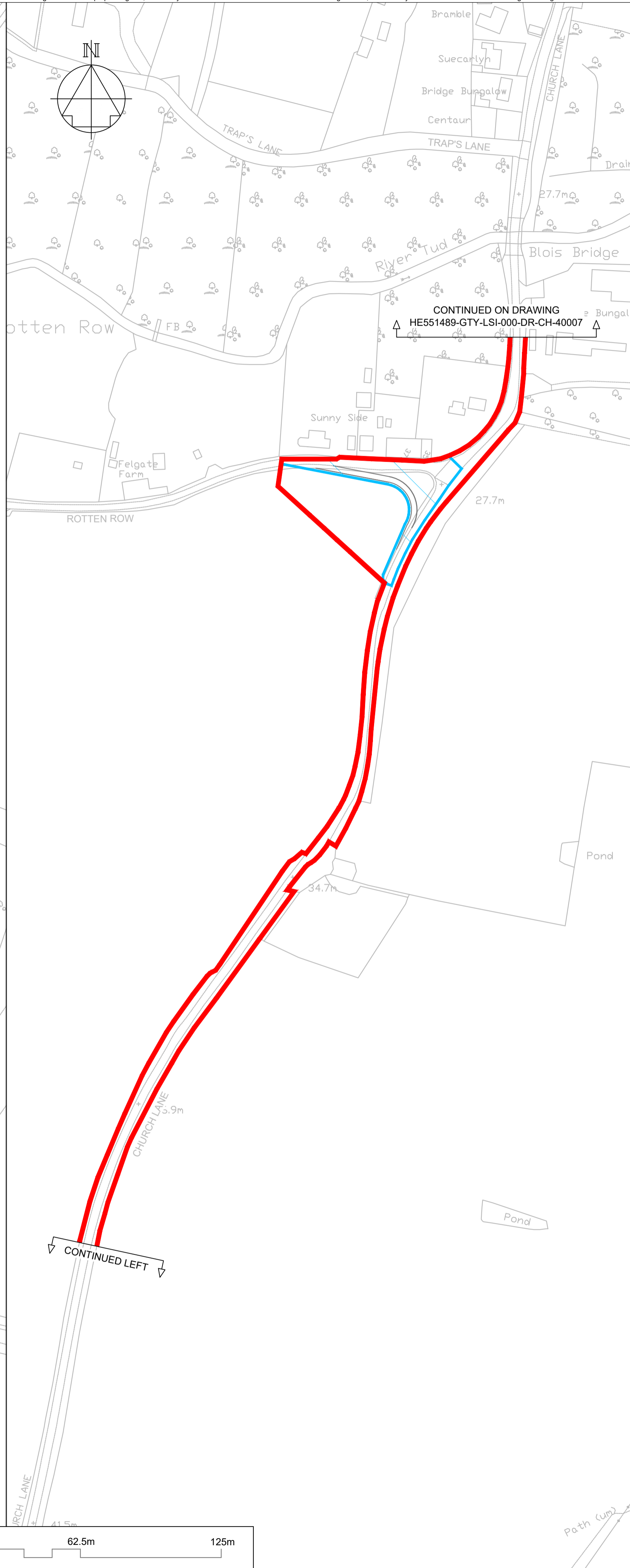

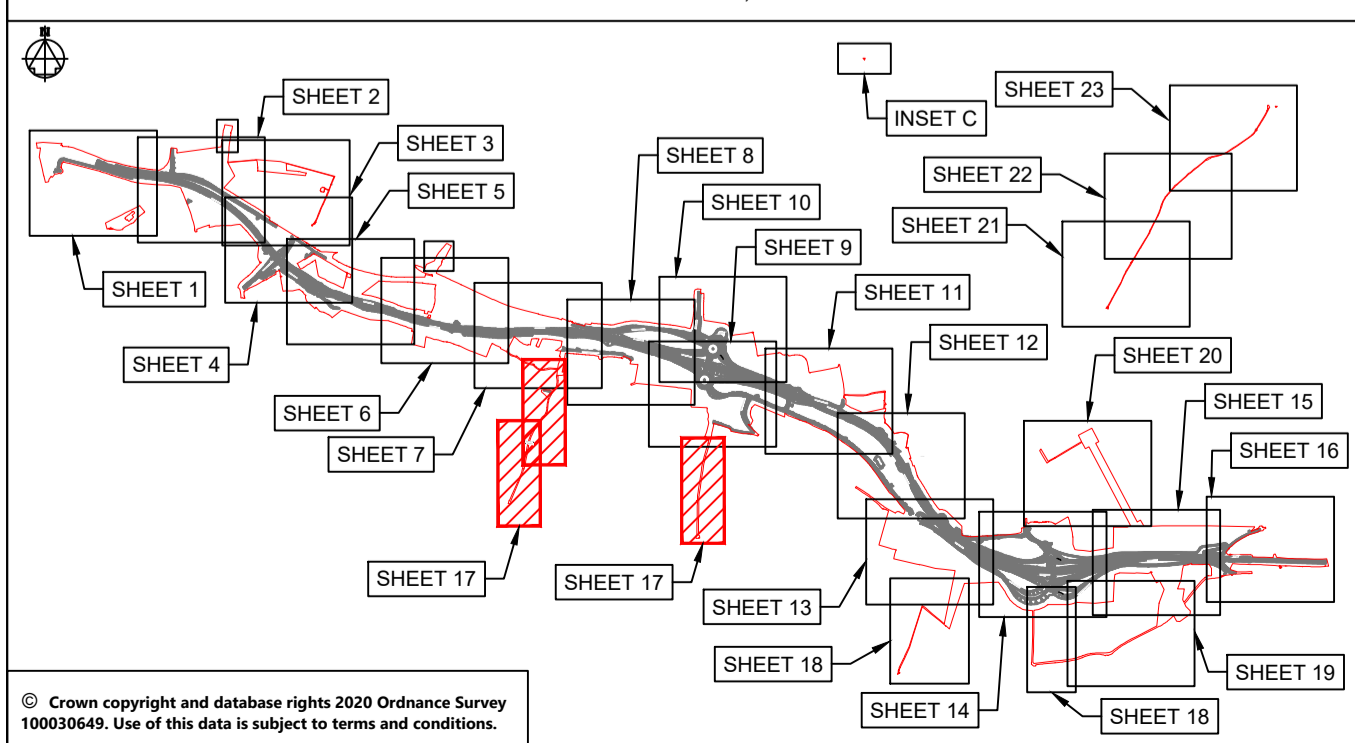


DRAWING INCLUDED FOR COMPLETENESS.
NO HEDGEROWS AFFECTED HERE.



KEY PLAN LAYOUT

SCALE: 1 : 50,000



NOTES

Purpose of use
FOR DCO SUBMISSION

Development Consent Order Number / Document
TR010038/APP/2.12(R)

- ALL DIMENSIONS ARE IN METRES UNLESS STATED OTHERWISE.
- THESE PLANS SHOULD BE READ IN CONJUNCTION WITH OTHER PLANS AND DOCUMENTS IN THE DEVELOPMENT CONSENT ORDER, IN PARTICULAR THE WORK PLANS AND SCHEDULE 8.

KEY TO SYMBOLS

	ORDER LIMITS
	AREA NOT INCLUDED IN THE ORDER
	SCHEME DESIGN
	HEDGE REMOVED
	HEDGE RETAINED
	IMPORTANT HEDGE REMOVED
	IMPORTANT HEDGE RETAINED
	HIGHWAY LIMIT OF DEVIATION
	UTILITIES AND MINOR WORKS LIMIT OF DEVIATION

REV	DATE	REVISION NOTE	ORG	CHKD	APPD
P01	28/02/21	DCO SUBMISSION	ACus	JHar	MR
C01	28/02/21	DCO SUBMISSION	ACus	JHar	MR
P02	12/03/21	DCO SUBMISSION	AKno	MR	MR
C02	12/03/21	DCO SUBMISSION	AKno	MR	MR
P03	12/03/21	DCO SUBMISSION	AKno	MR	MR
C03	12/03/21	DCO SUBMISSION	AKno	MR	MR

DESIGNER
SWECO

CONTRACTOR
GallifordTry

CLIENT
highways england

PROJECT TITLE
A47 NORTH TUDDENHAM TO EASTON DUALLING

PROJECT STAGE
PCF STAGE 3

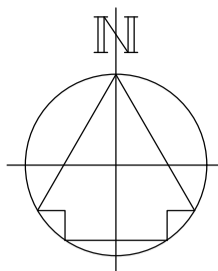
DRAWING TITLE
**HEDGEROW PLAN
REGULATION 5(2)(o)
SHEET 17 OF 23**

SUITABILITY
AUTHORISED AS STAGE 3 COMPLETED

SHEET SIZE	SCALE	STATUS	REVISION
A1	1:1250	A3	C03

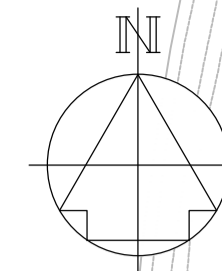
DRAWING NUMBER
HE551489-GTY-LSI-000-DR-CH-40017

This drawing should not be relied on or used in circumstances other than those for which it was originally prepared and for which Sweco UK Ltd was commissioned. Sweco UK Ltd accepts no responsibility for this drawing to any party other than the person by whom it was commissioned. This drawing has been prepared on behalf of Galliford Try by Sweco UK Ltd for the titled project or named part thereof and should not be relied upon or used for any other project without an independent check being carried out as to its suitability and prior written authority of Galliford Try being obtained. Sweco UK Ltd accepts no responsibility or liability for the consequences of this drawing being used for a purpose other than the purposes for which it was commissioned. Any person using or relying on this drawing for such other purpose agrees, and will by such use or reliance be taken to confirm his/her agreement, to indemnify Sweco UK Ltd for all loss or damage resulting therefrom.



DRAWING INCLUDED FOR COMPLETENESS. NO HEDGEROWS AFFECTED HERE.

CONTINUED ON DRAWING
HE551489-GTY-LSI-000-DR-CH-40013



CONTINUED ON DRAWING
HE551489-GTY-LSI-000-DR-CH-40014

NOTES

Purpose of use
FOR DCO SUBMISSION

Development Consent Order Number / Document
TR010038/APP/2.12(S)

1. ALL DIMENSIONS ARE IN METRES UNLESS STATED OTHERWISE.

2. THESE PLANS SHOULD BE READ IN CONJUNCTION WITH OTHER PLANS AND DOCUMENTS IN THE DEVELOPMENT CONSENT ORDER, IN PARTICULAR THE WORK PLANS AND SCHEDULE 8.

KEY TO SYMBOLS

- ORDER LIMITS
- AREA NOT INCLUDED IN THE ORDER
- SCHEME DESIGN
- HEDGE REMOVED
- HEDGE RETAINED
- IMPORTANT HEDGE REMOVED
- IMPORTANT HEDGE RETAINED
- HIGHWAY LIMIT OF DEVIATION
- UTILITIES AND MINOR WORKS LIMIT OF DEVIATION

REV	DATE	REVISION NOTE	ORG	CHKD	APPD
P01	28/02/21	DCO SUBMISSION	ACus	JHar	MR
C01	28/02/21	DCO SUBMISSION	ACus	JHar	MR

DESIGNER



CONTRACTOR



CLIENT



PROJECT TITLE

A47 NORTH TUDDENHAM TO EASTON DUALLING

PROJECT STAGE

PCF STAGE 3

DRAWING TITLE

**HEDGEROW PLAN
REGULATION 5(2)(o)
SHEET 18 OF 23**

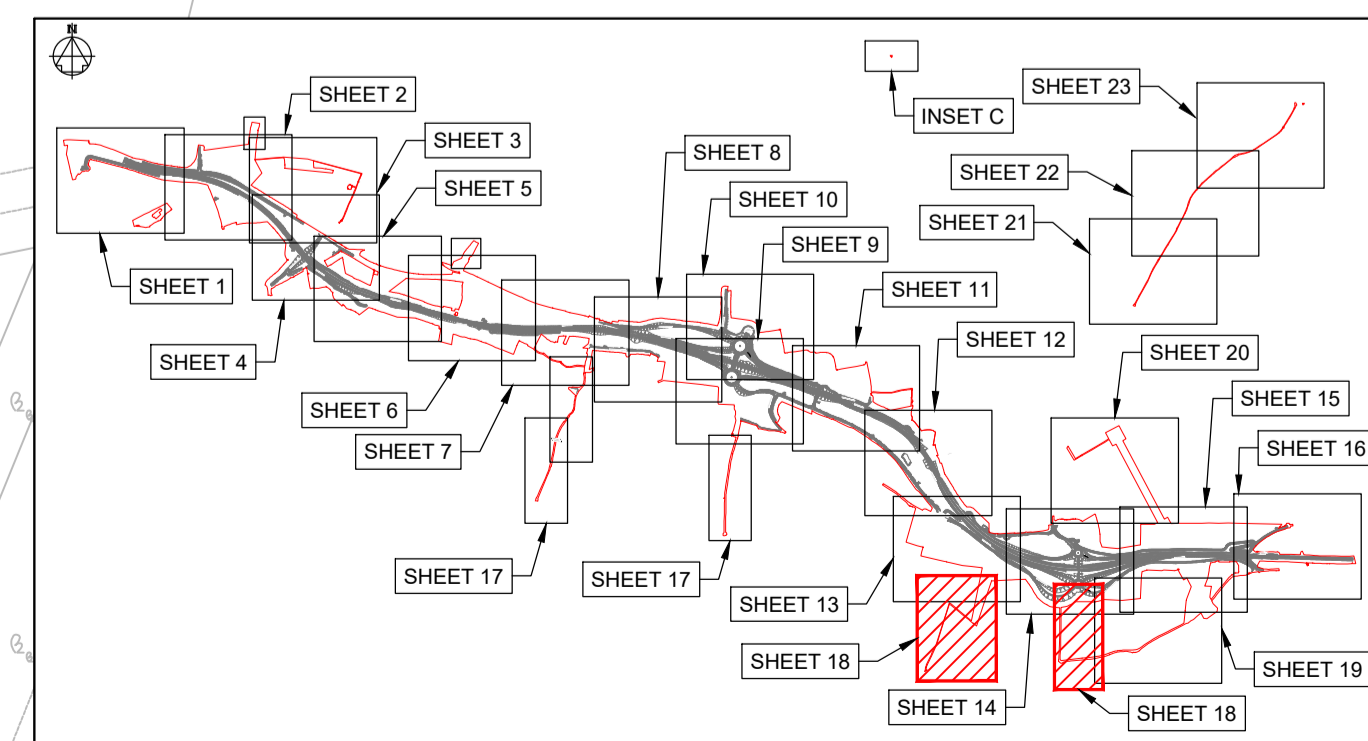
SUITABILITY

AUTHORISED AS STAGE 3 COMPLETED

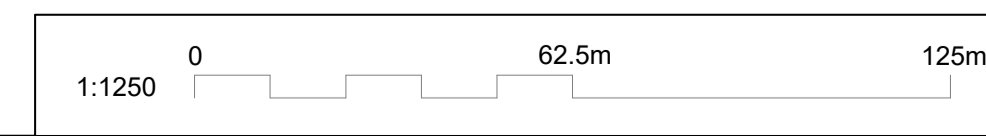
SHEET SIZE	SCALE	STATUS	REVISION
A1	1:1250	A3	C01

DRAWING NUMBER

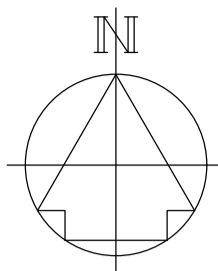
HE551489-GTY-LSI-000-DR-CH-40018



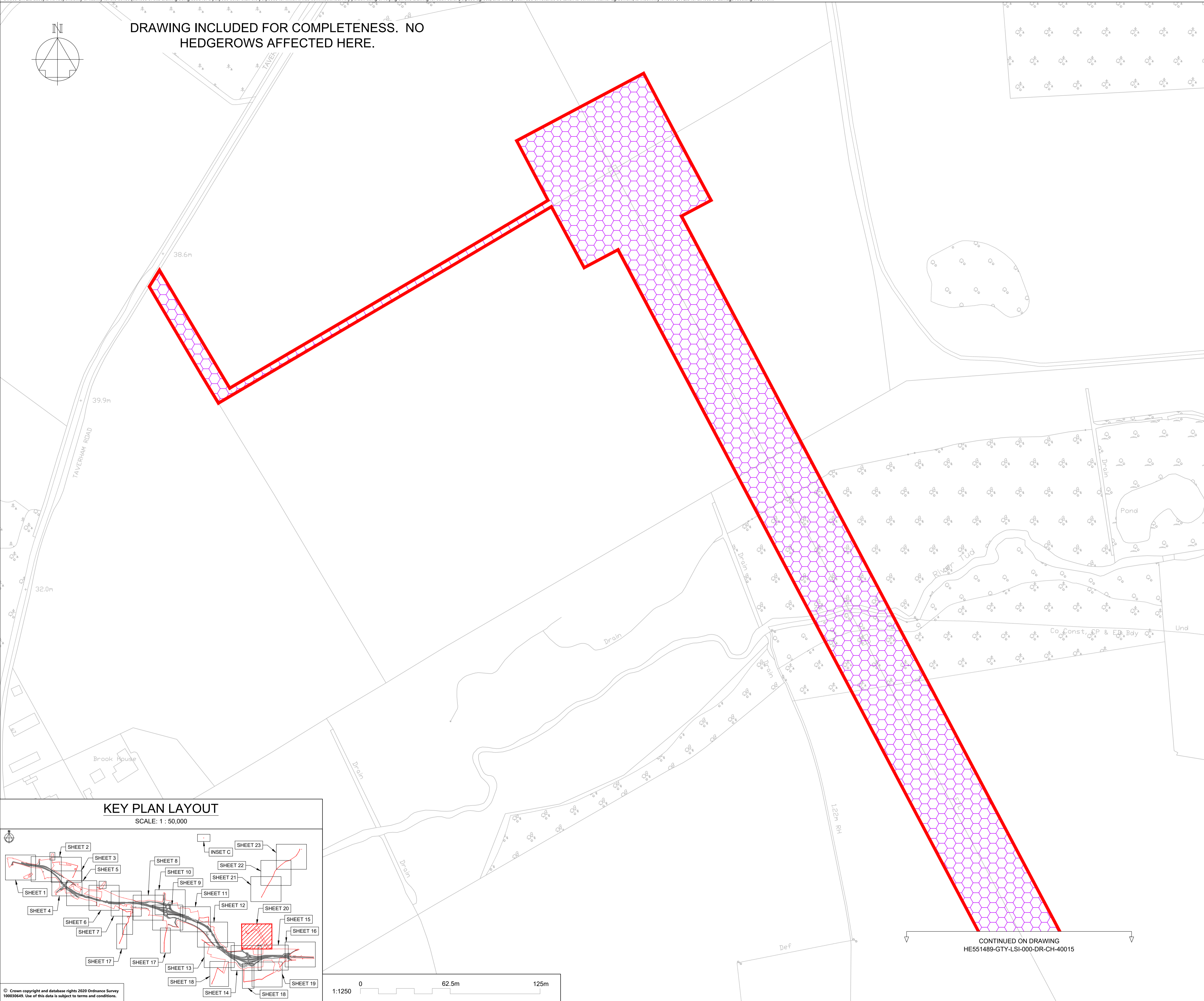
KEY PLAN LAYOUT
SCALE: 1 : 50,000



This drawing should not be relied on or used in circumstances other than those for which it was originally prepared and for which Sweco UK Ltd was commissioned. Sweco UK Ltd accepts no responsibility for this drawing to any party other than the person by whom it was commissioned. This drawing has been prepared on behalf of Galliford Try by Sweco UK Ltd for the titled project or named part thereof and should not be relied upon or used for any other project without an independent check being carried out as to its suitability and prior written authority of Galliford Try being obtained. Sweco UK Ltd accepts no responsibility or liability for the consequences of this drawing being used for a purpose other than the purposes for which it was commissioned. Any person using or relying on this drawing for such other purpose agrees, and will by such use or reliance be taken to confirm his/her agreement, to indemnify Sweco UK Ltd for all loss or damage resulting therefrom.



DRAWING INCLUDED FOR COMPLETENESS. NO HEDGEROWS AFFECTED HERE.



NOTES

Purpose of use
FOR DCO SUBMISSION

Development Consent Order Number / Document
TR010038/APP/2.12(U)

- ALL DIMENSIONS ARE IN METRES UNLESS STATED OTHERWISE.
- THESE PLANS SHOULD BE READ IN CONJUNCTION WITH OTHER PLANS AND DOCUMENTS IN THE DEVELOPMENT CONSENT ORDER, IN PARTICULAR THE WORK PLANS AND SCHEDULE 8.

KEY TO SYMBOLS

	ORDER LIMITS
	AREA NOT INCLUDED IN THE ORDER
	SCHEME DESIGN
	HEDGE REMOVED
	HEDGE RETAINED
	IMPORTANT HEDGE REMOVED
	IMPORTANT HEDGE RETAINED
	HIGHWAY LIMIT OF DEVIATION
	UTILITIES AND MINOR WORKS LIMIT OF DEVIATION

P01	28/02/21	DCO SUBMISSION	ACus	JHar	MR
C01	28/02/21	DCO SUBMISSION	ACus	JHar	MR
REV	DATE	REVISION NOTE	ORG	CHKD	APPD

DESIGNER
SWECO

CONTRACTOR
GallifordTry

CLIENT
highways england

PROJECT TITLE
A47 NORTH TUDDENHAM TO EASTON DUALLING

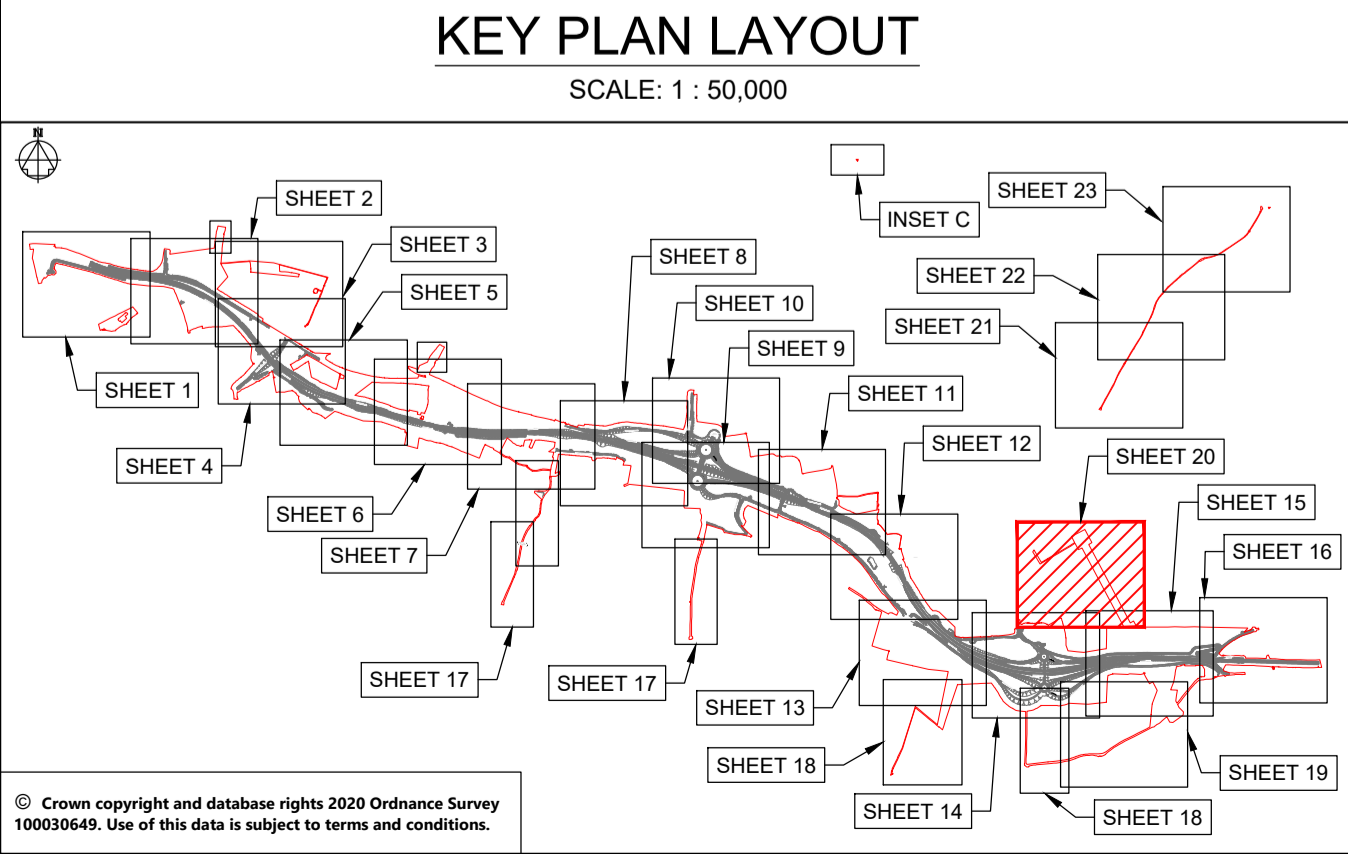
PROJECT STAGE
PCF STAGE 3

DRAWING TITLE
HEDGEROW PLAN REGULATION 5(2)(o) SHEET 20 OF 23

SUITABILITY
AUTHORISED AS STAGE 3 COMPLETED

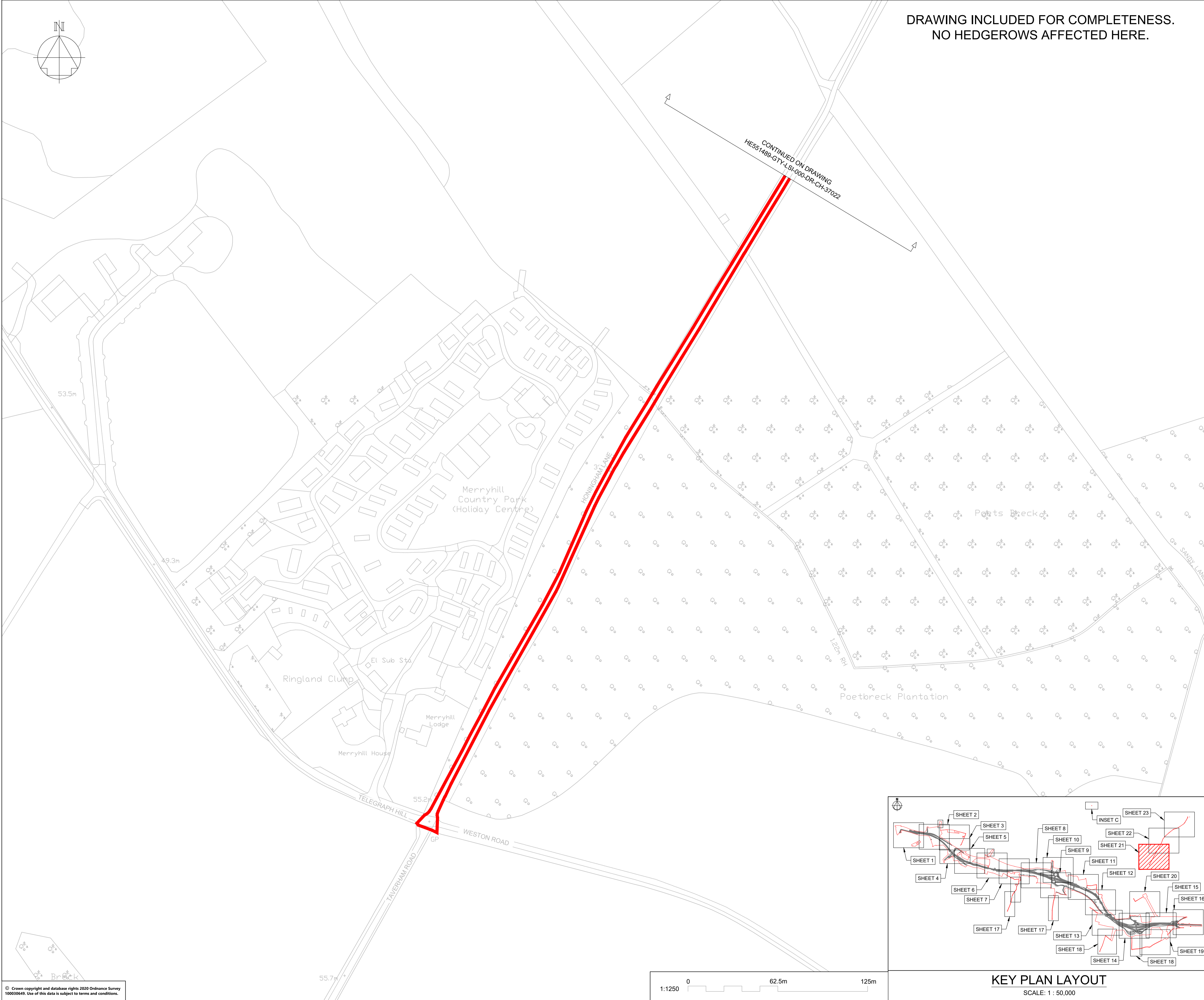
SHEET SIZE A1	SCALE 1:1250	STATUS A3	REVISION C01
-------------------------	------------------------	---------------------	------------------------

DRAWING NUMBER
HE551489-GTY-LSI-000-DR-CH-40020



© Crown copyright and database rights 2020 Ordnance Survey 10003645. Use of this data is subject to terms and conditions.

CONTINUED ON DRAWING
HE551489-GTY-LSI-000-DR-CH-40015



**DRAWING INCLUDED FOR COMPLETENESS.
NO HEDGEROWS AFFECTED HERE.**

CONTINUED ON DRAWING
HE551489-GTY-LSI-000-DR-CH-37022

NOTES

Purpose of use
FOR DCO SUBMISSION

Development Consent Order Number / Document
TR010038/APP/2.12(V)

- ALL DIMENSIONS ARE IN METRES UNLESS STATED OTHERWISE.
- THESE PLANS SHOULD BE READ IN CONJUNCTION WITH OTHER PLANS AND DOCUMENTS IN THE DEVELOPMENT CONSENT ORDER, IN PARTICULAR THE WORK PLANS AND SCHEDULE 8.

KEY TO SYMBOLS

- ORDER LIMITS
- AREA NOT INCLUDED IN THE ORDER
- SCHEME DESIGN
- HEDGE REMOVED
- HEDGE RETAINED
- IMPORTANT HEDGE REMOVED
- IMPORTANT HEDGE RETAINED
- HIGHWAY LIMIT OF DEVIATION
- UTILITIES AND MINOR WORKS LIMIT OF DEVIATION
- UTILITIES AND MINOR WORKS LIMIT OF DEVIATION
- UTILITIES AND MINOR WORKS LIMIT OF DEVIATION

REV	DATE	REVISION NOTE	ORG	CHKD	APPD
P01	28/02/21	DCO SUBMISSION	ACus	JHar	MR
C01	28/02/21	DCO SUBMISSION	ACus	JHar	MR

DESIGNER
SWECO

CONTRACTOR
GallifordTry

CLIENT
**highways
england**

PROJECT TITLE
**A47 NORTH TUDDENHAM TO
EASTON DUALLING**

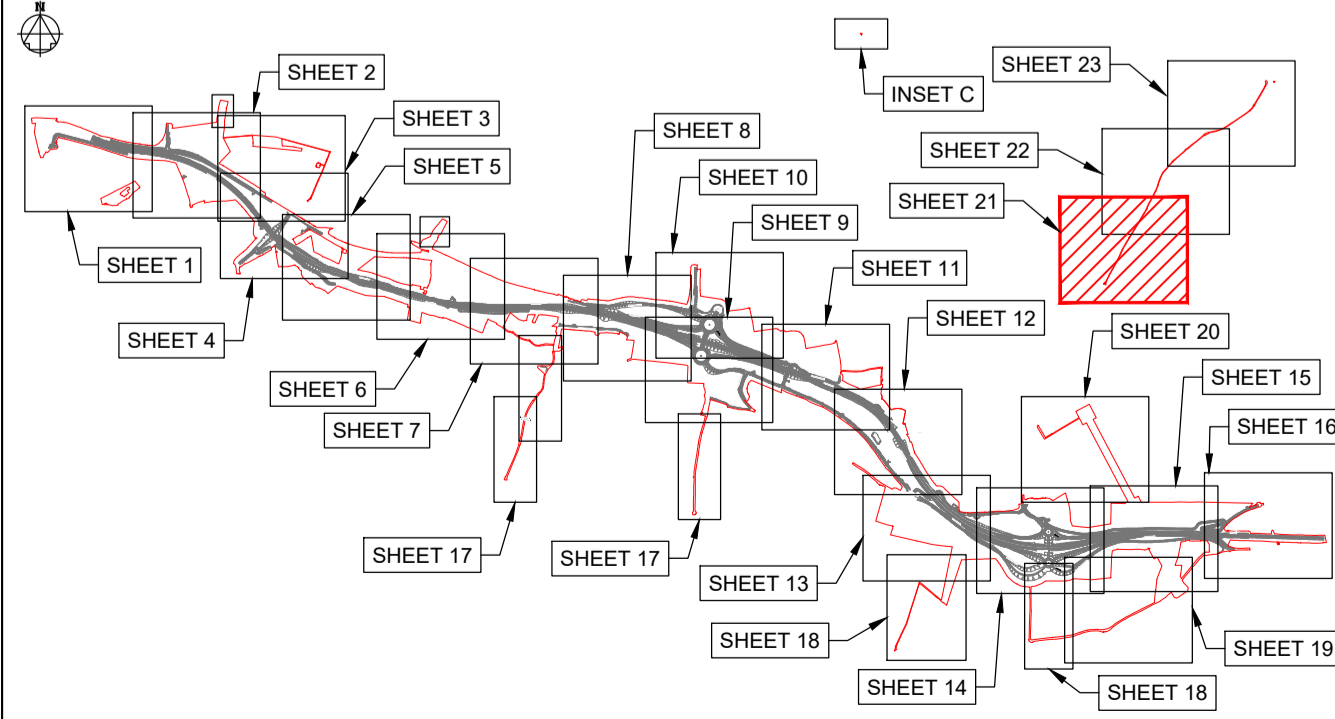
PROJECT STAGE
PCF STAGE 3

DRAWING TITLE
**HEDGEROW PLAN
REGULATION 5(2)(o)
SHEET 21 OF 23**

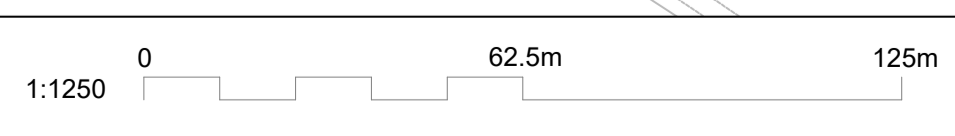
SUITABILITY
AUTHORISED AS STAGE 3 COMPLETED

SHEET SIZE	SCALE	STATUS	REVISION
A1	1:1250	A3	C01

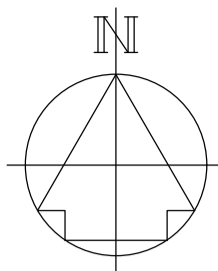
DRAWING NUMBER
HE551489-GTY-LSI-000-DR-CH-40021



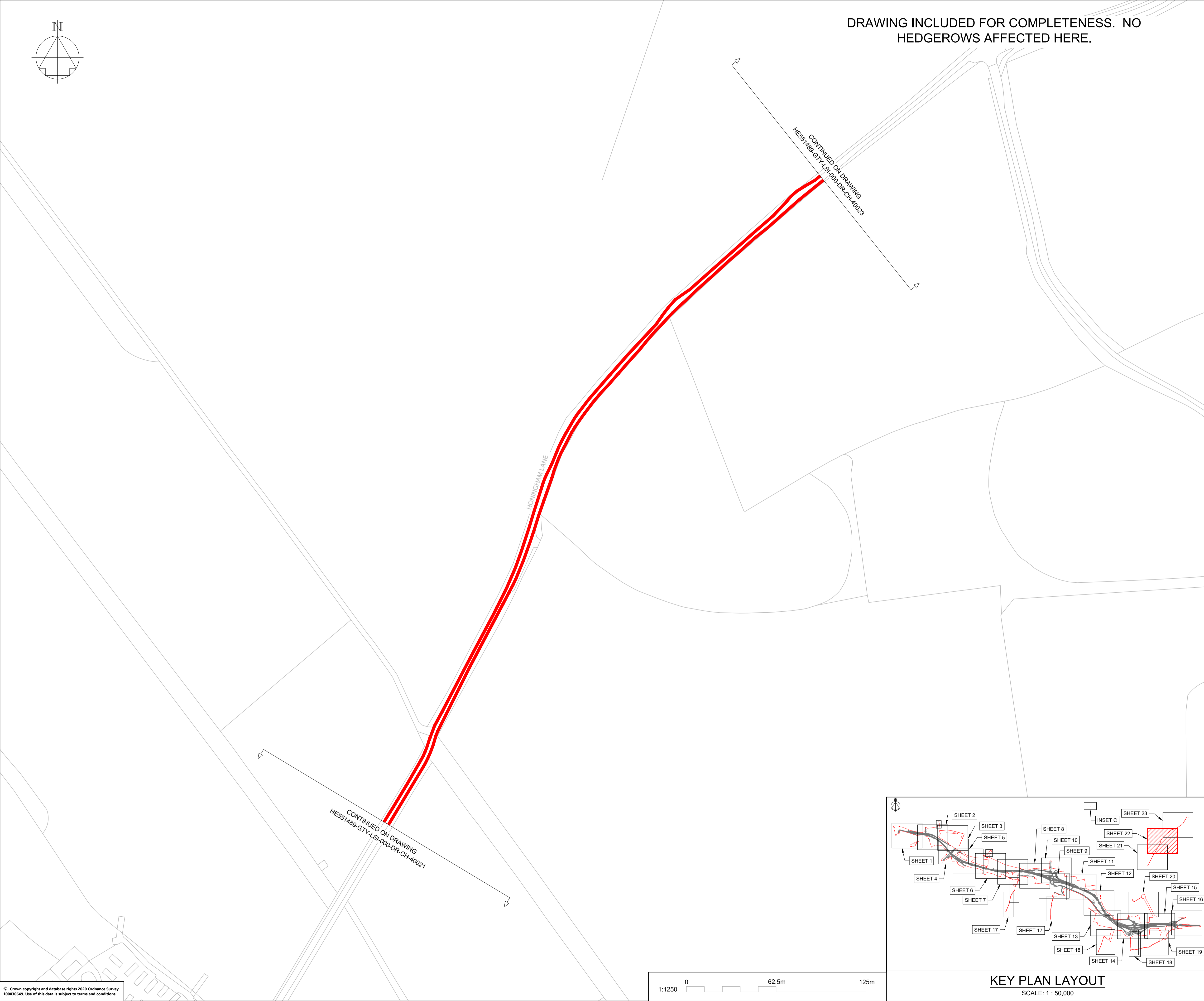
KEY PLAN LAYOUT
SCALE: 1 : 50,000



This drawing should not be relied on or used in circumstances other than those for which it was originally prepared and for which Sweco UK Ltd was commissioned. Sweco UK Ltd accepts no responsibility for this drawing to any party other than the person by whom it was commissioned. This drawing has been prepared on behalf of Galliford Try by Sweco UK Ltd for the titled project or named part thereof and should not be relied upon or used for any other project without an independent check being carried out as to its suitability and prior written authority of Galliford Try being obtained. Sweco UK Ltd accepts no responsibility or liability for the consequences of this drawing being used for a purpose other than the purposes for which it was commissioned. Any person using or relying on this drawing for such other purpose agrees, and will by such use or reliance be taken to confirm his/her agreement, to indemnify Sweco UK Ltd for all loss or damage resulting therefrom.



DRAWING INCLUDED FOR COMPLETENESS. NO HEDGEROWS AFFECTED HERE.



NOTES

Purpose of use
FOR DCO SUBMISSION

Development Consent Order Number / Document
TR010038/APP/2.12(W)

- ALL DIMENSIONS ARE IN METRES UNLESS STATED OTHERWISE.
- THESE PLANS SHOULD BE READ IN CONJUNCTION WITH OTHER PLANS AND DOCUMENTS IN THE DEVELOPMENT CONSENT ORDER, IN PARTICULAR THE WORK PLANS AND SCHEDULE 8.

KEY TO SYMBOLS

	ORDER LIMITS
	AREA NOT INCLUDED IN THE ORDER
	SCHEME DESIGN
	HEDGE REMOVED
	HEDGE RETAINED
	IMPORTANT HEDGE REMOVED
	IMPORTANT HEDGE RETAINED
	HIGHWAY LIMIT OF DEVIATION
	UTILITIES AND MINOR WORKS LIMIT OF DEVIATION

P01	28/02/21	DCO SUBMISSION	ACus	JHar	MR
C01	28/02/21	DCO SUBMISSION	ACus	JHar	MR
REV	DATE	REVISION NOTE	ORG	CHKD	APPD

DESIGNER
SWECO

CONTRACTOR
GallifordTry

CLIENT
highways england

PROJECT TITLE
A47 NORTH TUDDENHAM TO EASTON DUALLING

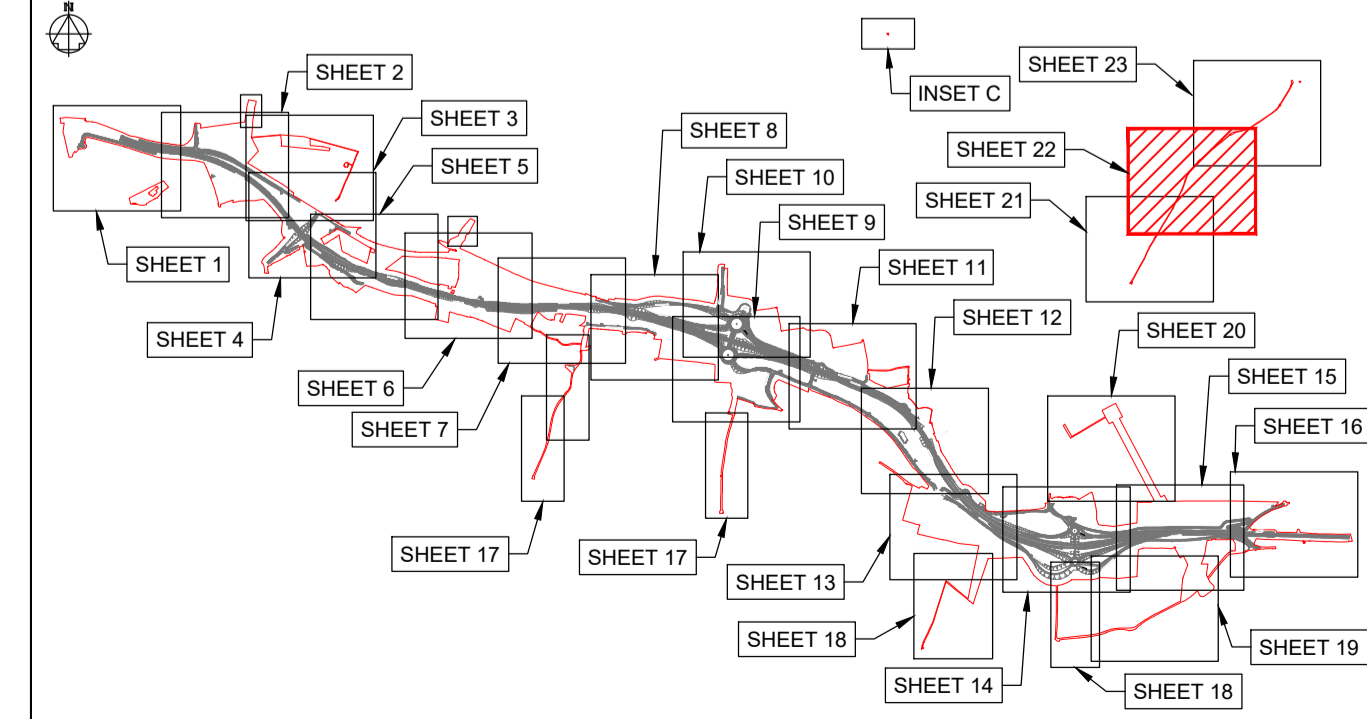
PROJECT STAGE
PCF STAGE 3

DRAWING TITLE
HEDGEROW PLAN REGULATION 5(2)(o) SHEET 22 OF 23

SUITABILITY
AUTHORISED AS STAGE 3 COMPLETED

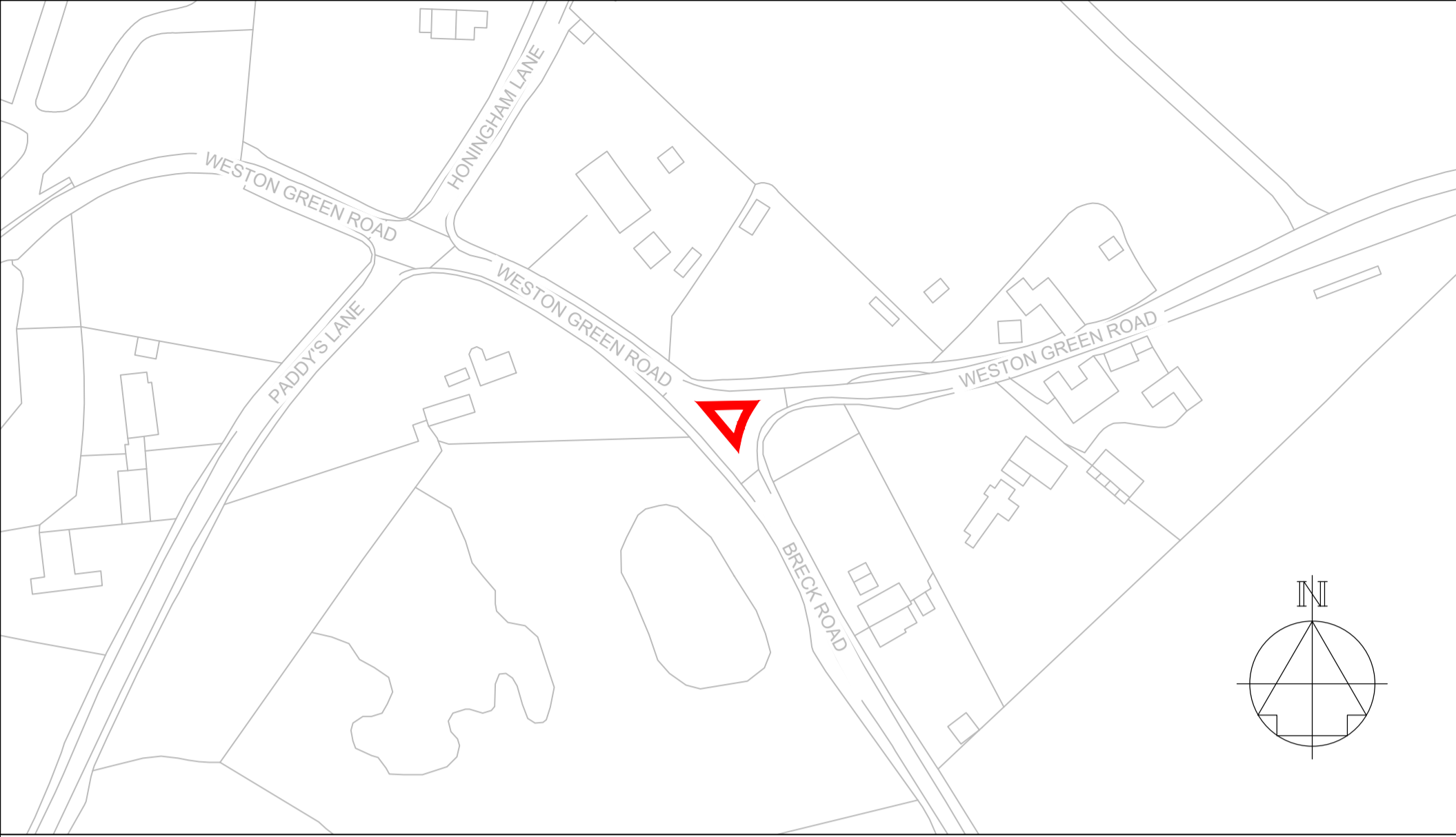
SHEET SIZE	SCALE	STATUS	REVISION
A1	1:1250	A3	C01

DRAWING NUMBER
HE551489-GTY-LSI-000-DR-CH-40022



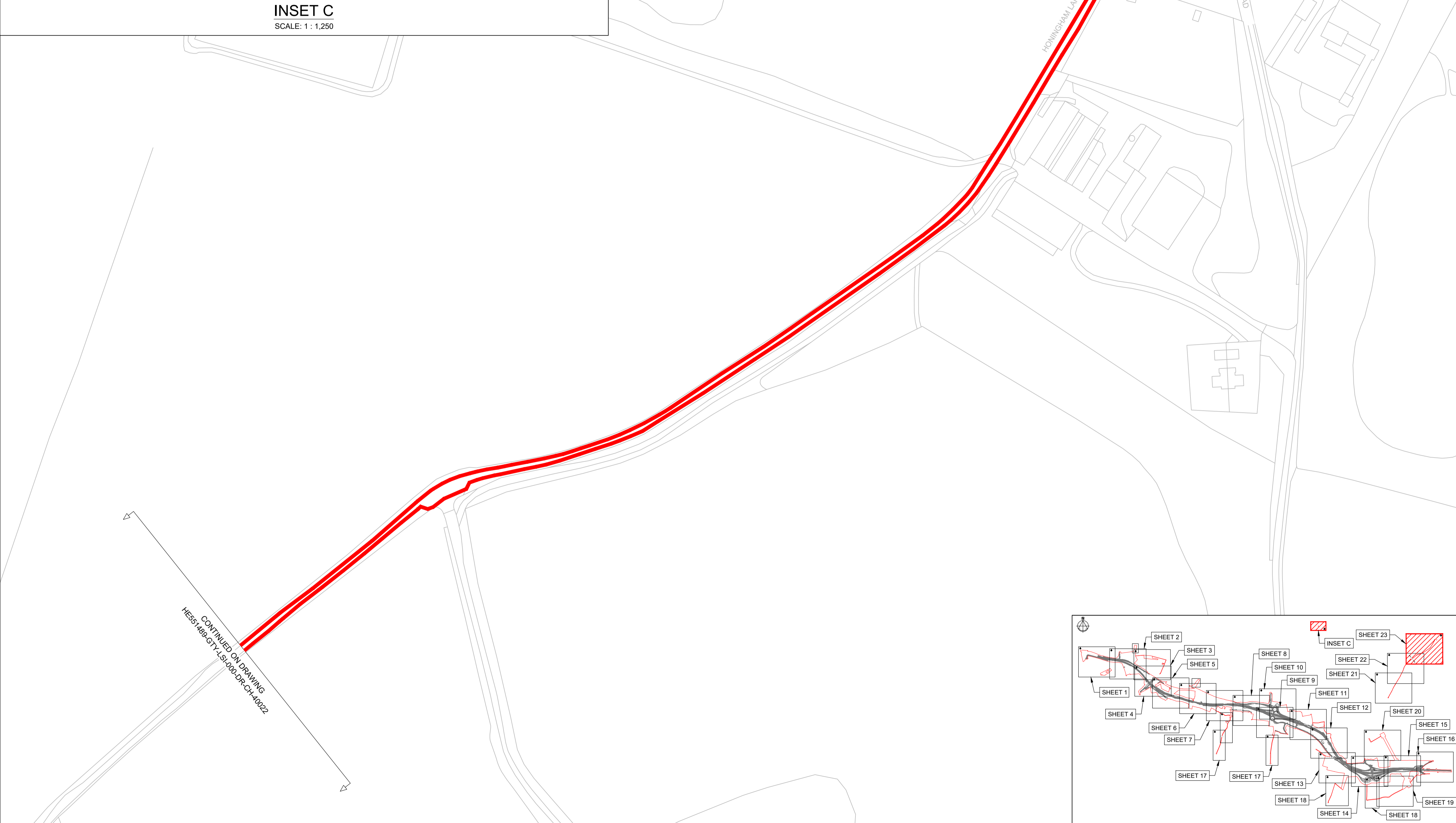
KEY PLAN LAYOUT
SCALE: 1 : 50,000

This drawing should not be relied on or used in circumstances other than those for which it was originally prepared and for which Sweco UK Ltd was commissioned. Sweco UK Ltd accepts no responsibility for this drawing to any party other than the person by whom it was commissioned. This drawing has been prepared on behalf of Galliford Try by Sweco UK Ltd for the titled project or named part thereof and should not be relied upon or used for any other project without an independent check being carried out as to its suitability and prior written authority of Galliford Try being obtained. Sweco UK Ltd accepts no responsibility or liability for the consequences of this drawing being used for a purpose other than the purposes for which it was commissioned. Any person using or relying on this drawing for such other purpose agrees, and will by such use or reliance be taken to confirm his/her agreement, to indemnify Sweco UK Ltd for all loss or damage resulting therefrom.



INSET C
SCALE: 1 : 1,250

**DRAWING INCLUDED FOR COMPLETENESS.
NO HEDGEROWS AFFECTED HERE.**



NOTES
Purpose of use
FOR DCO SUBMISSION
Development Consent Order Number / Document
TR010038/APP/2.12(X)
1. ALL DIMENSIONS ARE IN METRES UNLESS STATED OTHERWISE.
2. THESE PLANS SHOULD BE READ IN CONJUNCTION WITH OTHER PLANS AND DOCUMENTS IN THE DEVELOPMENT CONSENT ORDER, IN PARTICULAR THE WORK PLANS AND SCHEDULE 8.

KEY TO SYMBOLS

- ORDER LIMITS
- AREA NOT INCLUDED IN THE ORDER
- SCHEME DESIGN
- HEDGE REMOVED
- HEDGE RETAINED
- IMPORTANT HEDGE REMOVED
- IMPORTANT HEDGE RETAINED
- HIGHWAY LIMIT OF DEVIATION
- UTILITIES AND MINOR WORKS LIMIT OF DEVIATION
- UTILITIES AND MINOR WORKS LIMIT OF DEVIATION
- UTILITIES AND MINOR WORKS LIMIT OF DEVIATION

P01	28/02/21	DCO SUBMISSION	ACus	JHar	MR
C01	28/02/21	DCO SUBMISSION	ACus	JHar	MR
REV	DATE	REVISION NOTE	ORG	CHKD	APPD

DESIGNER
SWECO

CONTRACTOR
GallifordTry

CLIENT
**highways
england**

PROJECT TITLE
**A47 NORTH TUDDENHAM TO
EASTON DUALLING**

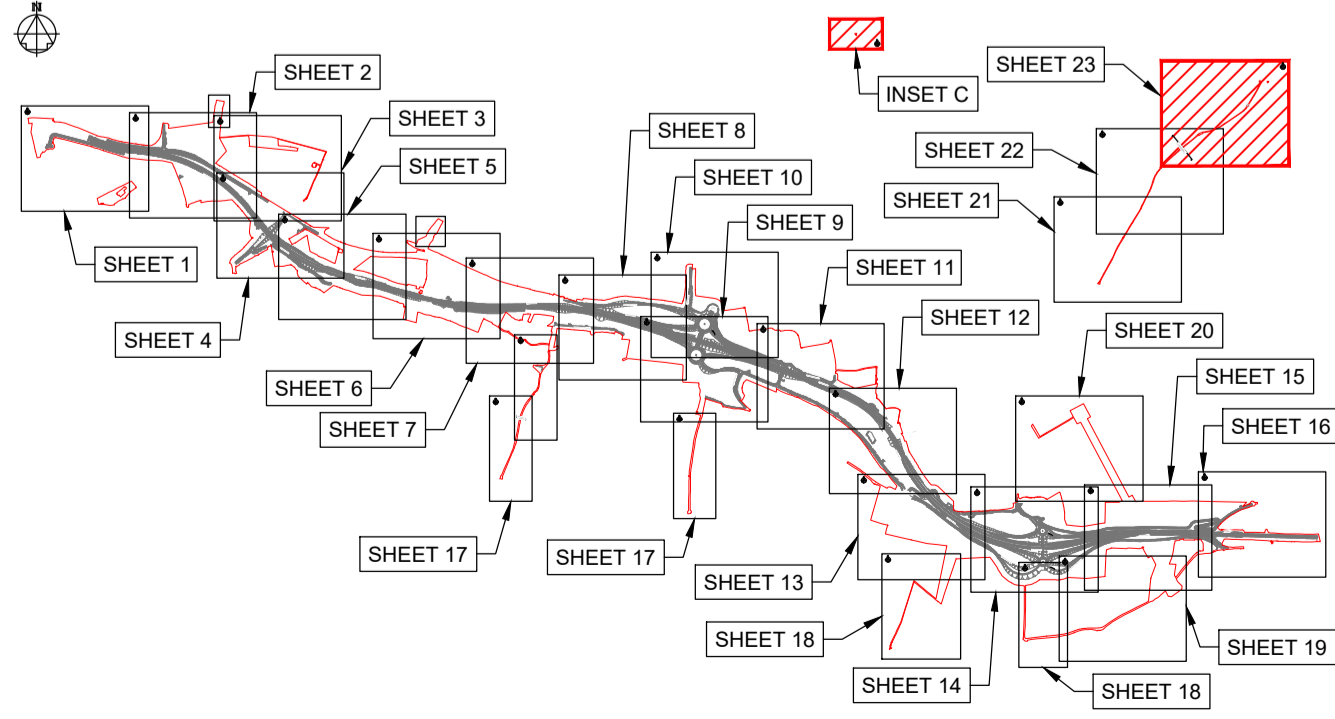
PROJECT STAGE
PCF STAGE 3

DRAWING TITLE
**HEDGEROW PLAN
REGULATION 5(2)(o)
SHEET 23 OF 23**

SUITABILITY
AUTHORISED AS STAGE 3 COMPLETED

SHEET SIZE	SCALE	STATUS	REVISION
A1	1:1250	A3	C01

DRAWING NUMBER
HE51489-GTY-LSI-000-DR-CH-40023



KEY PLAN LAYOUT
SCALE: 1 : 50,000

