

A47 North Tuddenham to Easton Dualling

Scheme Number: TR010038

Volume 2 **2.10 Special Category Land Plans**

APFP Regulations 5(2)(i)

Planning Act 2008

Infrastructure Planning (Applications: Prescribed
Forms and Procedure) Regulations 2009

March 2021

Infrastructure Planning

Planning Act 2008

**The Infrastructure Planning
(Applications: Prescribed Forms and
Procedure) Regulations 2009**

The A47 North Tuddenham to Easton
Development Consent Order 202[x]

SPECIAL CATEGORY LAND PLANS

Regulation Number:	5(2)(i)
Planning Inspectorate Scheme Reference	TR010038
Application Document Reference	TR010038/APP/2.10
Author:	A47 North Tuddenham to Easton Dualling Project Team, Highways England

Version	Date	Status of Version
Rev.0	March 2021	Application Issue

CONTENTS

1	INTRODUCTION.....	1
2	SCHEDULE OF PLANS IN THIS APPLICATION DOCUMENT.....	2

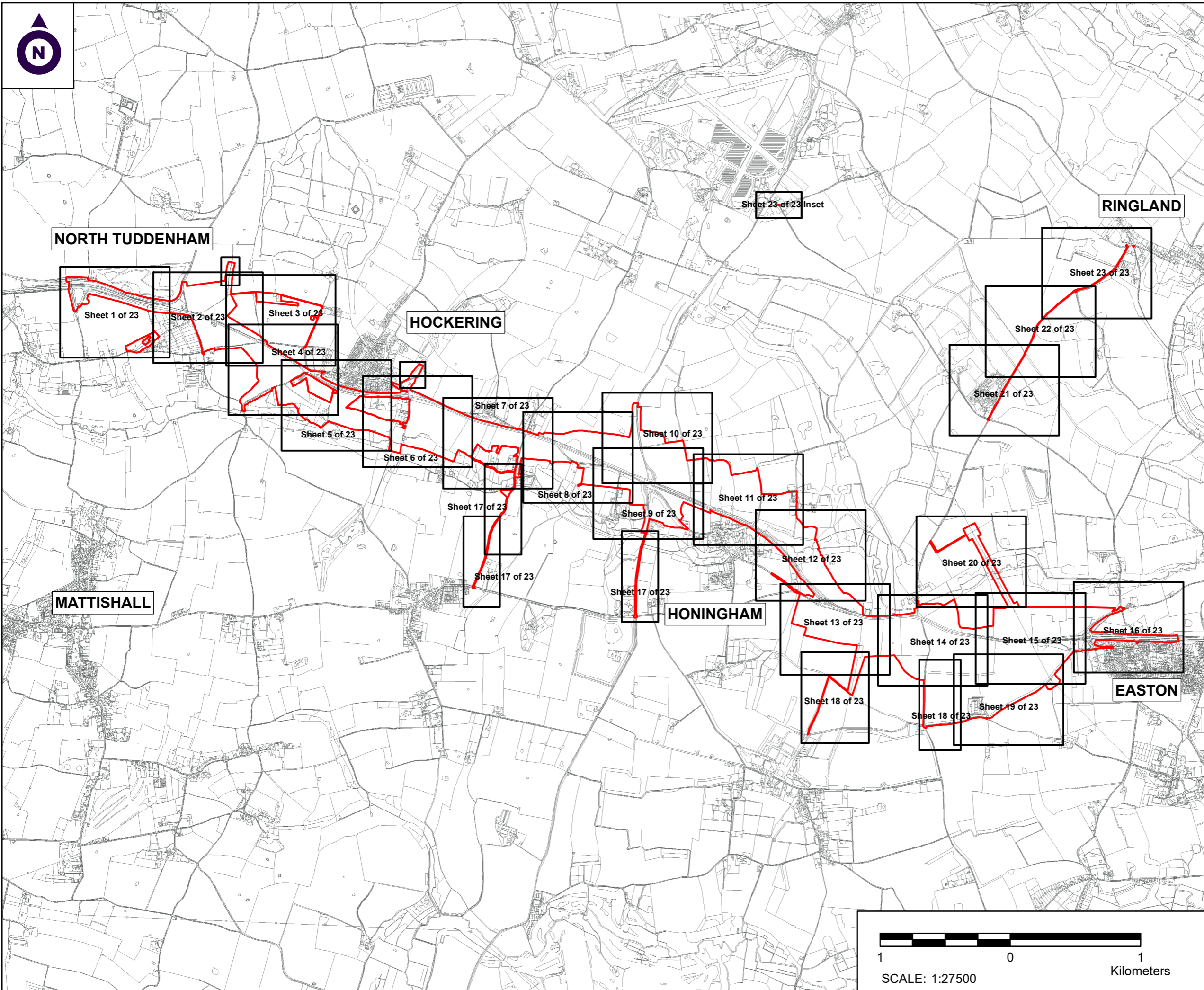
1 INTRODUCTION

- 1.1.1 These Special Category Plans (these “Plans”) relate to an application made by Highways England (the “Applicant”) to the Secretary of State of Transport, via the Planning Inspectorate (the “Inspectorate”) under section 37 of the Planning Act 2008 (the “2008 Act”) for a Development Consent Order (DCO). If made, the DCO would grant consent for the A47 North Tuddenham to Easton Scheme (the “Scheme”).
- 1.1.2 The Scheme aims to relieve congestion, reduce journey times, encourage economic growth and improve our customers’ experience along the section of the A47 between North Tuddenham and Easton, west of Norwich, with a new dual carriageway running south of the existing A47 at Hockering and to the north of the existing A47 at Honingham. A detailed description of the Scheme can be found in Chapter 2 ‘The Proposed Scheme’ of the Environmental Statement (ES) (TR010038/APP/6.1). These Plans cover the Scheme in its entirety.
- 1.1.3 These Plans comprise part of the suite of application documentation and is included in the application for a DCO in compliance with Regulations 5(2)(i) of the Infrastructure Planning (Applications: Prescribed Forms and Procedure) Regulations 2009 (the “2009 Regulations”), which require:
- “5(2)(i)(iv) a land plan identifying*
- (i) the land required for, or affected by, the proposed development;*
 - (ii) where applicable, any land over which it is proposed to exercise powers of compulsory acquisition or any right to use land;*
 - (iii) any land in relation to which it is proposed to extinguish easements, servitudes and other private rights; and (iv) where the land includes special category land and replacement land, that special category and replacement land.”*
- 1.1.4 These Plans are also being submitted under Regulation 5(4) of the 2009 Regulations which states:
- 5(4) “where a plan comprises three or more separate sheets a key plan must be provided showing the relationship between the different sheets”.*
- 1.1.5 As these Plans are part of the application documentation, they should be read alongside and are informed by the other application documentation. In particular, the Plans should be read alongside Schedule 1 of the draft DCO (TR010038/APP/3.1), Book of Reference (TR010038/APP/4.3) and Works Plans (TR010038/APP/2.4).

2 SCHEDULE OF PLANS IN THIS APPLICATION DOCUMENT

Document Title	DCO Document Number	Drawing Number	Rev
Special Category Plans, Regulation 5(4) - Key Plan	TR010038/APP/2.10	HE551489-GTY-LLO-000-DR-BL-30148	C01
Special Category Plans, Regulation 5(2)(i) – Sheet 1 of 23	TR010038/APP/2.10	HE551489-GTY-LLO-000-DR-BL-30149	C01
Special Category Plans, Regulation 5(2)(i) – Sheet 2 of 23	TR010038/APP/2.10	HE551489-GTY-LLO-000-DR-BL-30150	C01
Special Category Plans, Regulation 5(2)(i) – Sheet 3 of 23	TR010038/APP/2.10	HE551489-GTY-LLO-000-DR-BL-30151	C01
Special Category Plans, Regulation 5(2)(i) – Sheet 4 of 23	TR010038/APP/2.10	HE551489-GTY-LLO-000-DR-BL-30152	C01
Special Category Plans, Regulation 5(2)(i) – Sheet 5 of 23	TR010038/APP/2.10	HE551489-GTY-LLO-000-DR-BL-30153	C01
Special Category Plans, Regulation 5(2)(i) – Sheet 6 of 23	TR010038/APP/2.10	HE551489-GTY-LLO-000-DR-BL-30154	C01
Special Category Plans, Regulation 5(2)(i) – Sheet 7 of 23	TR010038/APP/2.10	HE551489-GTY-LLO-000-DR-BL-30155	C01
Special Category Plans, Regulation 5(2)(i) – Sheet 8 of 23	TR010038/APP/2.10	HE551489-GTY-LLO-000-DR-BL-30156	C01
Special Category Plans, Regulation 5(2)(i) – Sheet 9 of 23	TR010038/APP/2.10	HE551489-GTY-LLO-000-DR-BL-30157	C01
Special Category Plans, Regulation 5(2)(i) – Sheet 10 of 23	TR010038/APP/2.10	HE551489-GTY-LLO-000-DR-BL-30158	C01
Special Category Plans, Regulation 5(2)(i) – Sheet 11 of 23	TR010038/APP/2.10	HE551489-GTY-LLO-000-DR-BL-30159	C01
Special Category Plans, Regulation 5(2)(i) – Sheet 12 of 23	TR010038/APP/2.10	HE551489-GTY-LLO-000-DR-BL-30160	C01
Special Category Plans, Regulation 5(2)(i) – Sheet 13 of 23	TR010038/APP/2.10	HE551489-GTY-LLO-000-DR-BL-30161	C01
Special Category Plans, Regulation 5(2)(i) – Sheet 14 of 23	TR010038/APP/2.10	HE551489-GTY-LLO-000-DR-BL-30162	C01

Document Title	DCO Document Number	Drawing Number	Rev
Special Category Plans, Regulation 5(2)(i) – Sheet 15 of 23	TR010038/APP/2.10	HE551489-GTY-LLO-000-DR-BL-30163	C01
Special Category Plans, Regulation 5(2)(i) – Sheet 16 of 23	TR010038/APP/2.10	HE551489-GTY-LLO-000-DR-BL-30164	C01
Special Category Plans, Regulation 5(2)(i) – Sheet 17 of 23	TR010038/APP/2.10	HE551489-GTY-LLO-000-DR-BL-30165	C01
Special Category Plans, Regulation 5(2)(i) – Sheet 18 of 23	TR010038/APP/2.10	HE551489-GTY-LLO-000-DR-BL-30166	C01
Special Category Plans, Regulation 5(2)(i) – Sheet 19 of 23	TR010038/APP/2.10	HE551489-GTY-LLO-000-DR-BL-30167	C01
Special Category Plans, Regulation 5(2)(i) – Sheet 20 of 23	TR010038/APP/2.10	HE551489-GTY-LLO-000-DR-BL-30168	C01
Special Category Plans, Regulation 5(2)(i) – Sheet 21 of 23	TR010038/APP/2.10	HE551489-GTY-LLO-000-DR-BL-30169	C01
Special Category Plans, Regulation 5(2)(i) – Sheet 22 of 23	TR010038/APP/2.10	HE551489-GTY-LLO-000-DR-BL-30170	C01
Special Category Plans, Regulation 5(2)(i) – Sheet 23 of 23	TR010038/APP/2.10	HE551489-GTY-LLO-000-DR-BL-30171	C01



- NOTES**
1. ALL DIMENSIONS ARE IN METRES UNLESS STATED OTHERWISE.
 2. DO NOT SCALE FROM THIS DRAWING, USE ONLY PRINTED DIMENSIONS.
 3. ALL EASEMENTS, SERVITUDES AND PRIVATE RIGHTS ARE PROPOSED TO BE EXTINGUISHED ON LAND THAT IS TO BE ACQUIRED, UNLESS STATED OTHERWISE IN THE BOOK OF REFERENCE
 4. THIS DRAWING IS TO BE READ IN CONJUNCTION WITH ALL OTHER PLANS AND DOCUMENTATION, IN PARTICULAR THE WORKS PLANS AND THE BOOK OF REFERENCE.

- LEGEND**
- ORDER LIMITS
 - PLOT REFERENCE NUMBER (REFER TO BOOK OF REFERENCE FOR FURTHER INFORMATION)
 - EXISTING PUBLIC RIGHT OF WAY
 - PARISH BOUNDARY

First Issue	By JJF	JF	20/01/2021	PO1
Second Issue	By JJF	JF	11 02 2021	PO2
Revision Details	By	Check	Date	Suffix

Purpose of issue: **DCO APPLICATION**

Client: Highways England 

Development Consent Order Number: **TR010038**

Project Title: **A47 NORTH TUDDENHAM TO EASTON**

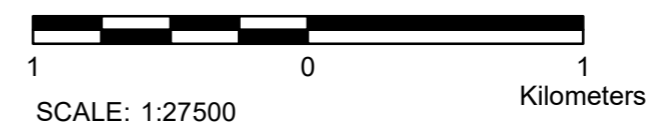
Development Consent Order Drawing Number: **TR010038/APP/2.10**

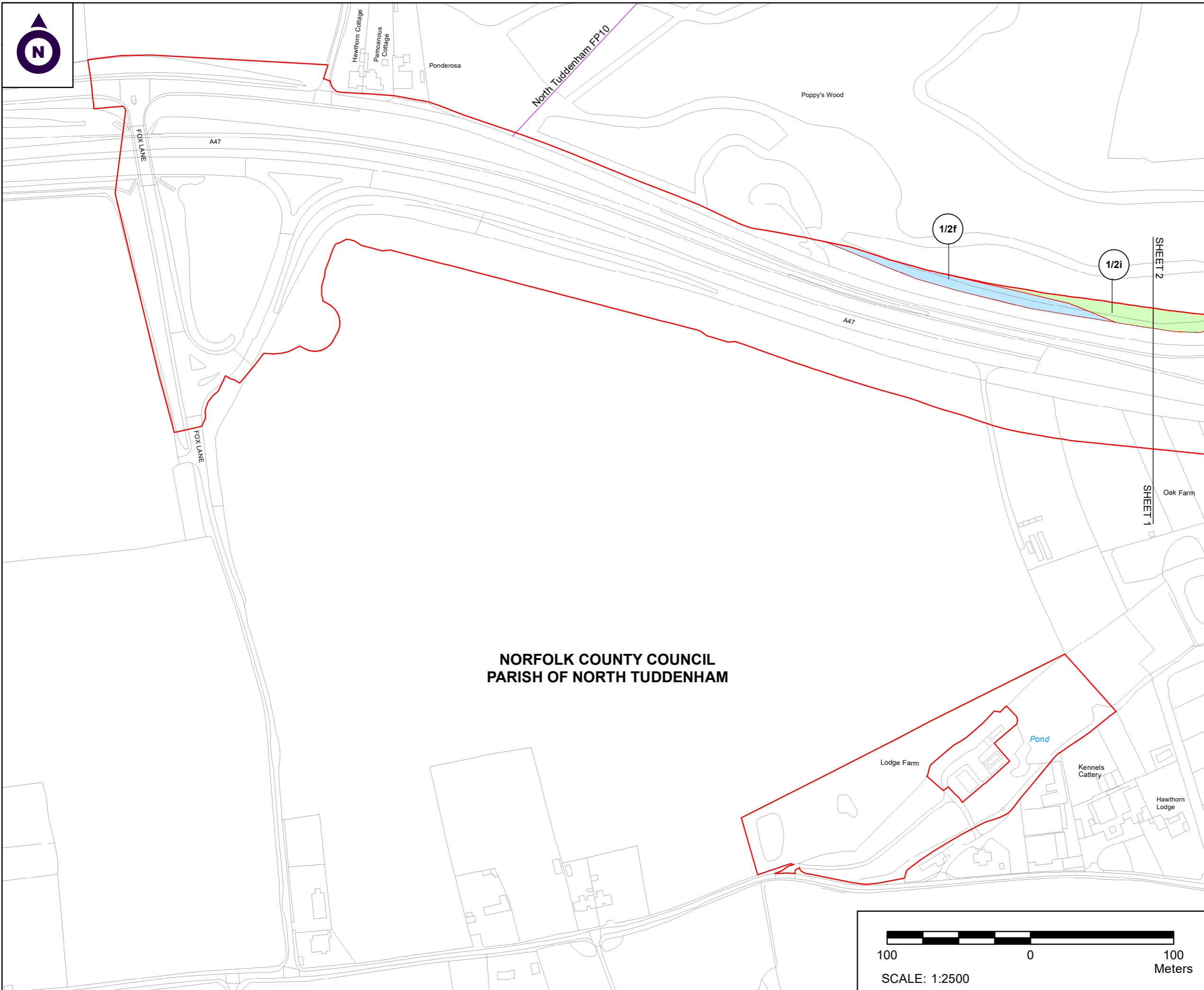
Drawing Title: **SPECIAL CATEGORY LAND PLANS REGULATION 5(4) KEY SHEET**

Designed	Drawn	Checked	Date
--	JJF	JF	11 February 2021
Internal Project Number: J0032456-21-00a		Suitability: --	
Scale @ A3: 1:27500		Zone: Whole Site	

THIS DOCUMENT HAS BEEN PREPARED PURSUANT TO AND SUBJECT TO THE TERMS OF CARTER JONAS' APPOINTMENT BY ITS CLIENT. CARTER JONAS ACCEPTS NO LIABILITY FOR ANY USE OF THIS DOCUMENT OTHER THAN BY ITS ORIGINAL CLIENT OR FOLLOWING CARTER JONAS' EXPRESS AGREEMENT TO SUCH USE, AND ONLY FOR THE PURPOSES FOR WHICH IT WAS PREPARED AND PROVIDED

Drawing Number: HE551489-GTY-LLO-000-DR-BL-30148	Rev: CO1
Highways England PIN	Location





**NORFOLK COUNTY COUNCIL
PARISH OF NORTH TUDDENHAM**

NOTES

1. ALL DIMENSIONS ARE IN METRES UNLESS STATED OTHERWISE.
2. ALL EASEMENTS, SERVITUDES AND PRIVATE RIGHTS ARE PROPOSED TO BE EXTINGUISHED ON LAND, COLOURED PINK ON THESE LAND PLANS UNLESS STATED OTHERWISE IN THE BOOK OF REFERENCE. ALL EASEMENTS, SERVITUDES AND PRIVATE RIGHTS ARE PROPOSED TO BE EXTINGUISHED, SO FAR AS THEIR CONTINUED EXERCISE WOULD BE INCONSISTENT WITH THE EXERCISE OF THE RIGHTS AND RESTRICTIONS PROPOSED TO BE ACQUIRED BY THE UNDERTAKER ON LAND COLOURED BLUE ON THESE LAND PLANS UNLESS STATED OTHERWISE IN THE BOOK OF REFERENCE. ALL EASEMENTS, SERVITUDES AND PRIVATE RIGHTS ARE PROPOSED TO BE SUSPENDED WHILE THE UNDERTAKER IS IN TEMPORARY POSSESSION OF THE LAND COLOURED GREEN ON THESE LAND PLANS UNLESS STATED OTHERWISE IN THE BOOK OF REFERENCE.
3. THIS DRAWING IS TO BE READ IN CONJUNCTION WITH ALL OTHER PLANS AND DOCUMENTATION, IN PARTICULAR THE WORKS PLANS AND THE BOOK OF REFERENCE.

LEGEND

- ORDER LIMITS
- PLOT REFERENCE NUMBER (REFER TO BOOK OF REFERENCE FOR FURTHER INFORMATION)
- EXISTING PUBLIC RIGHT OF WAY
- PARISH BOUNDARY
- LAND TO BE ACQUIRED PERMANENTLY
- LAND TO BE USED TEMPORARILY (OPEN SPACE)
- LAND TO BE USED TEMPORARILY AND RIGHTS TO BE ACQUIRED PERMANENTLY (OPEN SPACE)

First Issue	By JJF	25/01/2021	PO1
Revision Details	By JF	Date	Suffix
	Check		

Purpose of issue
DCO APPLICATION

Client
Highways England 

Development Consent Order Number:
TR010038

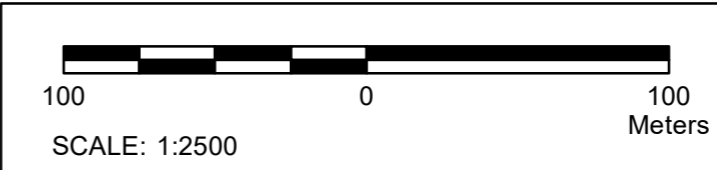
Project Title:
A47 NORTH TUDDENHAM TO EASTON

Development Consent Order Drawing Number:
TR010038/APP/2.10

Drawing Title:
**SPECIAL CATEGORY LAND PLANS
REGULATION 5(2)(i)
SHEET 1 OF 23**

Designed	Drawn	Checked	Date
--	JJF	JF	25/01/2021
Internal Project Number: J0032456-21-01a		Suitability DCO Submission	
Scale @ A3 1:2500		Zone Whole Site	

THIS DOCUMENT HAS BEEN PREPARED PURSUANT TO AND SUBJECT TO THE TERMS OF CARTER JONAS' APPOINTMENT BY ITS CLIENT. CARTER JONAS ACCEPTS NO LIABILITY FOR ANY USE OF THIS DOCUMENT OTHER THAN BY ITS ORIGINAL CLIENT OR FOLLOWING CARTER JONAS' EXPRESS AGREEMENT TO SUCH USE, AND ONLY FOR THE PURPOSES FOR WHICH IT WAS PREPARED AND PROVIDED



Drawing Number Highways England PIN HE551489- GTY-LLO-000-DR-BL-30149	Rev CO1
--	-------------------



NORFOLK COUNTY COUNCIL PARISH OF HOCKERING

NOTES

1. ALL DIMENSIONS ARE IN METRES UNLESS STATED OTHERWISE.
2. ALL EASEMENTS, SERVITUDES AND PRIVATE RIGHTS ARE PROPOSED TO BE EXTINGUISHED ON LAND, COLOURED PINK ON THESE LAND PLANS UNLESS STATED OTHERWISE IN THE BOOK OF REFERENCE. ALL EASEMENTS, SERVITUDES AND PRIVATE RIGHTS ARE PROPOSED TO BE EXTINGUISHED, SO FAR AS THEIR CONTINUED EXERCISE WOULD BE INCONSISTENT WITH THE EXERCISE OF THE RIGHTS AND RESTRICTIONS PROPOSED TO BE ACQUIRED BY THE UNDERTAKER ON LAND COLOURED BLUE ON THESE LAND PLANS UNLESS STATED OTHERWISE IN THE BOOK OF REFERENCE. ALL EASEMENTS, SERVITUDES AND PRIVATE RIGHTS ARE PROPOSED TO BE SUSPENDED WHILE THE UNDERTAKER IS IN TEMPORARY POSSESSION OF THE LAND COLOURED GREEN ON THESE LAND PLANS UNLESS STATED OTHERWISE IN THE BOOK OF REFERENCE.
3. THIS DRAWING IS TO BE READ IN CONJUNCTION WITH ALL OTHER PLANS AND DOCUMENTATION, IN PARTICULAR THE WORKS PLANS AND THE BOOK OF REFERENCE.

LEGEND

- ORDER LIMITS
- PLOT REFERENCE NUMBER (REFER TO BOOK OF REFERENCE FOR FURTHER INFORMATION)
- EXISTING PUBLIC RIGHT OF WAY
- PARISH BOUNDARY
- LAND TO BE ACQUIRED PERMANENTLY
- LAND TO BE USED TEMPORARILY (OPEN SPACE)
- LAND TO BE USED TEMPORARILY AND RIGHTS TO BE ACQUIRED PERMANENTLY (OPEN SPACE)

First Issue	By JJF	25/01/2021	PO1
Revision Details	By JF	Date	Suffix
	Check		

Purpose of issue
DCO APPLICATION

Client
Highways England 

Development Consent Order Number:
TR010038

Project Title:
A47 NORTH TUDDENHAM TO EASTON

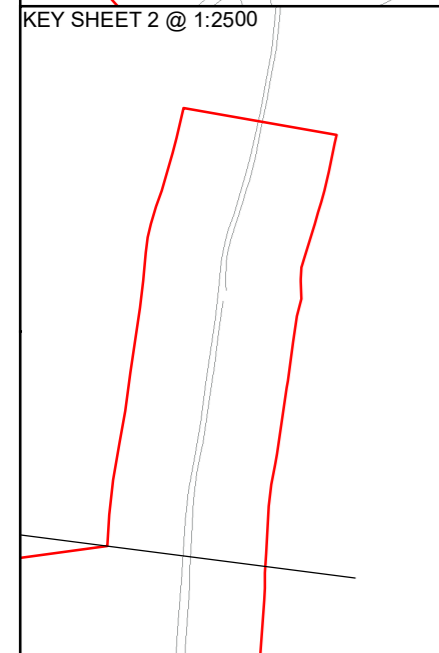
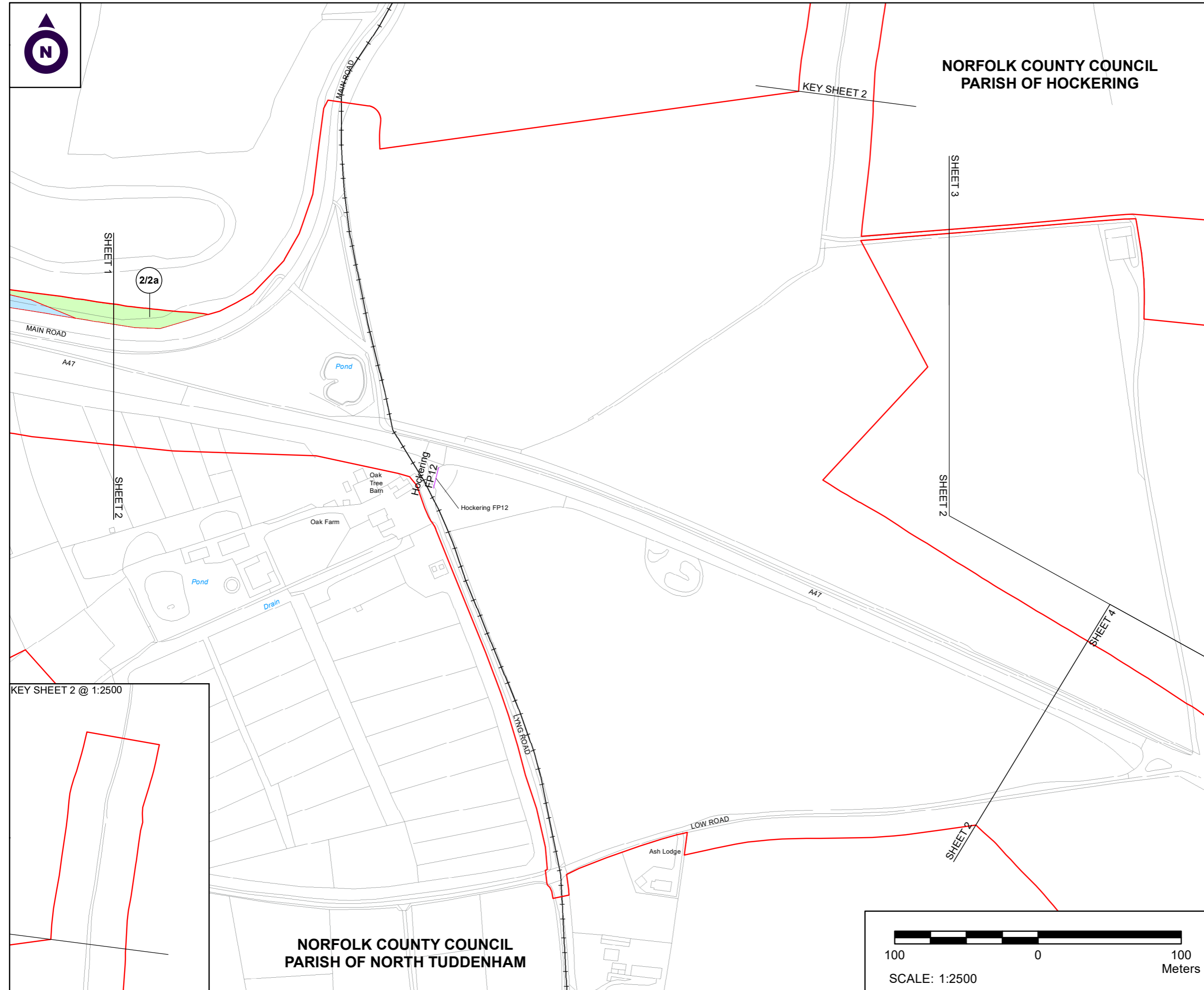
Development Consent Order Drawing Number:
TR010038/APP/2.10

Drawing Title:
**SPECIAL CATEGORY LAND PLANS
REGULATION 5(2)(i)
SHEET 2 OF 23**

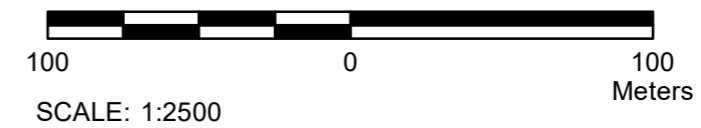
Designed	Drawn	Checked	Date
--	JJF	JF	25/01/2021
Internal Project Number: J0032456-21-02a		Suitability DCO Submission	
Scale @ A3 1:2500		Zone Whole Site	

THIS DOCUMENT HAS BEEN PREPARED PURSUANT TO AND SUBJECT TO THE TERMS OF CARTER JONAS' APPOINTMENT BY ITS CLIENT. CARTER JONAS ACCEPTS NO LIABILITY FOR ANY USE OF THIS DOCUMENT OTHER THAN BY ITS ORIGINAL CLIENT OR FOLLOWING CARTER JONAS' EXPRESS AGREEMENT TO SUCH USE, AND ONLY FOR THE PURPOSES FOR WHICH IT WAS PREPARED AND PROVIDED

Drawing Number Highways England PIN HE551489- GTY-LLO-000-DR-BL-30150	Rev CO1
--	------------



NORFOLK COUNTY COUNCIL PARISH OF NORTH TUDDENHAM



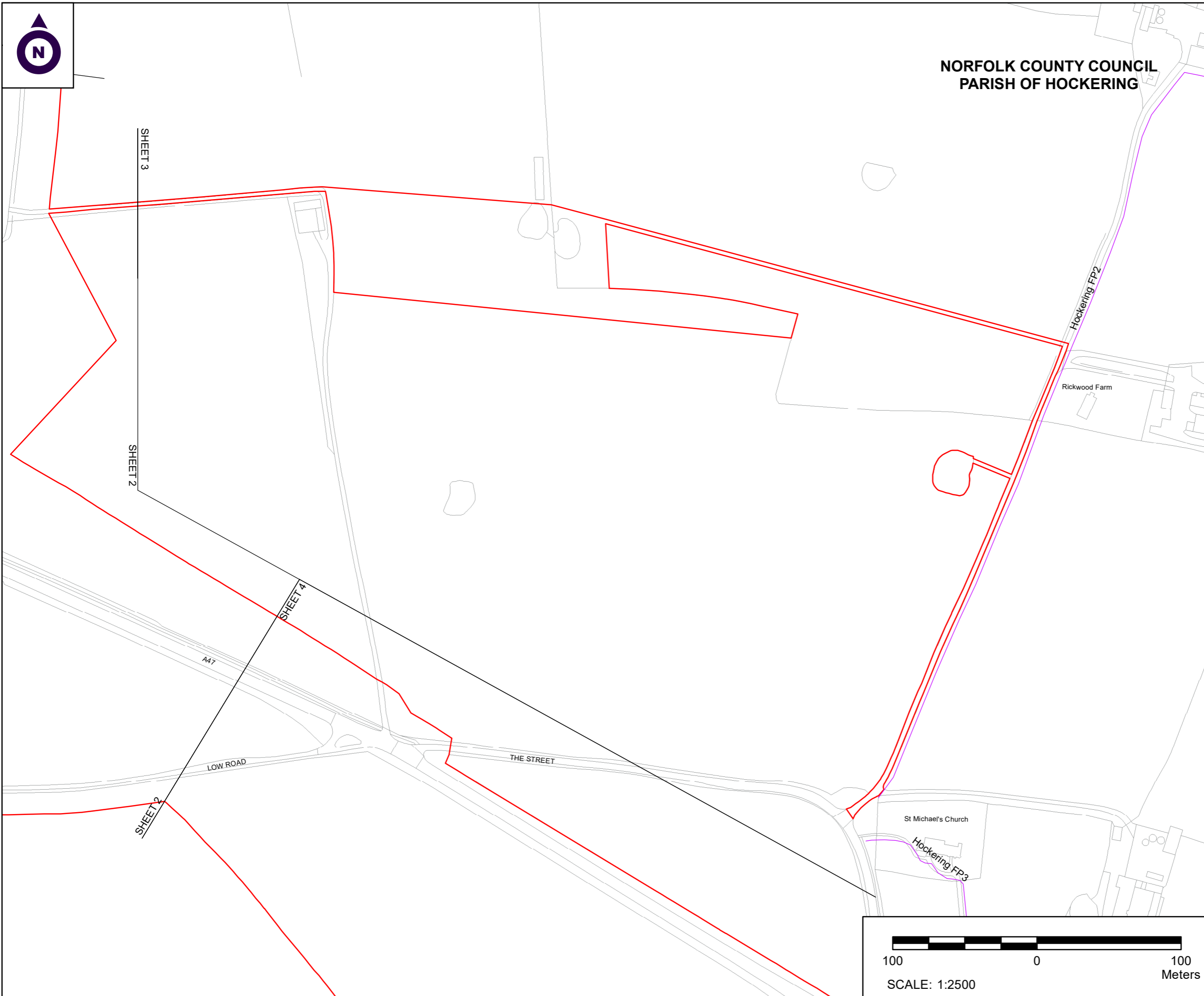


NORFOLK COUNTY COUNCIL PARISH OF HOCKERING

- NOTES**
1. ALL DIMENSIONS ARE IN METRES UNLESS STATED OTHERWISE.
 2. ALL EASEMENTS, SERVITUDES AND PRIVATE RIGHTS ARE PROPOSED TO BE EXTINGUISHED ON LAND, COLOURED PINK ON THESE LAND PLANS UNLESS STATED OTHERWISE IN THE BOOK OF REFERENCE. ALL EASEMENTS, SERVITUDES AND PRIVATE RIGHTS ARE PROPOSED TO BE EXTINGUISHED, SO FAR AS THEIR CONTINUED EXERCISE WOULD BE INCONSISTENT WITH THE EXERCISE OF THE RIGHTS AND RESTRICTIONS PROPOSED TO BE ACQUIRED BY THE UNDERTAKER ON LAND COLOURED BLUE ON THESE LAND PLANS UNLESS STATED OTHERWISE IN THE BOOK OF REFERENCE. ALL EASEMENTS, SERVITUDES AND PRIVATE RIGHTS ARE PROPOSED TO BE SUSPENDED WHILE THE UNDERTAKER IS IN TEMPORARY POSSESSION OF THE LAND COLOURED GREEN ON THESE LAND PLANS UNLESS STATED OTHERWISE IN THE BOOK OF REFERENCE.
 3. THIS DRAWING IS TO BE READ IN CONJUNCTION WITH ALL OTHER PLANS AND DOCUMENTATION, IN PARTICULAR THE WORKS PLANS AND THE BOOK OF REFERENCE.

LEGEND

- ORDER LIMITS
- PLOT REFERENCE NUMBER (REFER TO BOOK OF REFERENCE FOR FURTHER INFORMATION)
- EXISTING PUBLIC RIGHT OF WAY
- PARISH BOUNDARY
- LAND TO BE ACQUIRED PERMANENTLY
- LAND TO BE USED TEMPORARILY (OPEN SPACE)
- LAND TO BE USED TEMPORARILY AND RIGHTS TO BE ACQUIRED PERMANENTLY (OPEN SPACE)



First Issue	By JJF	Date 25/01/2021	PO1
Revision Details	By JF	Date	Suffix
	Check		

Purpose of issue
DCO APPLICATION

Client
Highways England

Development Consent Order Number:
TR010038

Project Title:
A47 NORTH TUDDENHAM TO EASTON

Development Consent Order Drawing Number:
TR010038/APP/2.10

Drawing Title:
**SPECIAL CATEGORY LAND PLANS
REGULATION 5(2)(i)
SHEET 3 OF 23**

Designed --	Drawn JJF	Checked JF	Date 25/01/2021
Internal Project Number:		Suitability DCO Submission	
Scale @ A3 1:2500		Zone Whole Site	

THIS DOCUMENT HAS BEEN PREPARED PURSUANT TO AND SUBJECT TO THE TERMS OF CARTER JONAS' APPOINTMENT BY ITS CLIENT. CARTER JONAS ACCEPTS NO LIABILITY FOR ANY USE OF THIS DOCUMENT OTHER THAN BY ITS ORIGINAL CLIENT OR FOLLOWING CARTER JONAS' EXPRESS AGREEMENT TO SUCH USE, AND ONLY FOR THE PURPOSES FOR WHICH IT WAS PREPARED AND PROVIDED

Drawing Number Highways England PIN HE551489- GTY-LLO-000-DR-BL-30151	Rev CO1
--	-------------------





NORFOLK COUNTY COUNCIL PARISH OF HOCKERING

NOTES

1. ALL DIMENSIONS ARE IN METRES UNLESS STATED OTHERWISE.
2. ALL EASEMENTS, SERVITUDES AND PRIVATE RIGHTS ARE PROPOSED TO BE EXTINGUISHED ON LAND, COLOURED PINK ON THESE LAND PLANS UNLESS STATED OTHERWISE IN THE BOOK OF REFERENCE. ALL EASEMENTS, SERVITUDES AND PRIVATE RIGHTS ARE PROPOSED TO BE EXTINGUISHED, SO FAR AS THEIR CONTINUED EXERCISE WOULD BE INCONSISTENT WITH THE EXERCISE OF THE RIGHTS AND RESTRICTIONS PROPOSED TO BE ACQUIRED BY THE UNDERTAKER ON LAND COLOURED BLUE ON THESE LAND PLANS UNLESS STATED OTHERWISE IN THE BOOK OF REFERENCE. ALL EASEMENTS, SERVITUDES AND PRIVATE RIGHTS ARE PROPOSED TO BE SUSPENDED WHILE THE UNDERTAKER IS IN TEMPORARY POSSESSION OF THE LAND COLOURED GREEN ON THESE LAND PLANS UNLESS STATED OTHERWISE IN THE BOOK OF REFERENCE.
3. THIS DRAWING IS TO BE READ IN CONJUNCTION WITH ALL OTHER PLANS AND DOCUMENTATION, IN PARTICULAR THE WORKS PLANS AND THE BOOK OF REFERENCE.

LEGEND

- ORDER LIMITS
- PLOT REFERENCE NUMBER (REFER TO BOOK OF REFERENCE FOR FURTHER INFORMATION)
- EXISTING PUBLIC RIGHT OF WAY
- PARISH BOUNDARY
- LAND TO BE ACQUIRED PERMANENTLY
- LAND TO BE USED TEMPORARILY (OPEN SPACE)
- LAND TO BE USED TEMPORARILY AND RIGHTS TO BE ACQUIRED PERMANENTLY (OPEN SPACE)

First Issue	By JJF	25/01/2021	PO1
Revision Details	By JF	Date	Suffix
	Check		

Purpose of issue
DCO APPLICATION

Client
Highways England



Development Consent Order Number:
TR010038

Project Title:
A47 NORTH TUDDENHAM TO EASTON

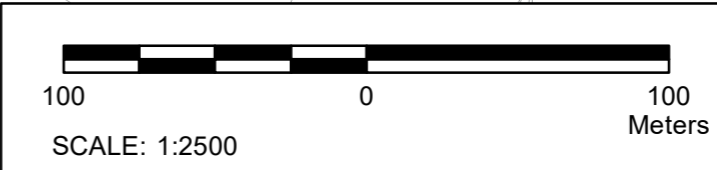
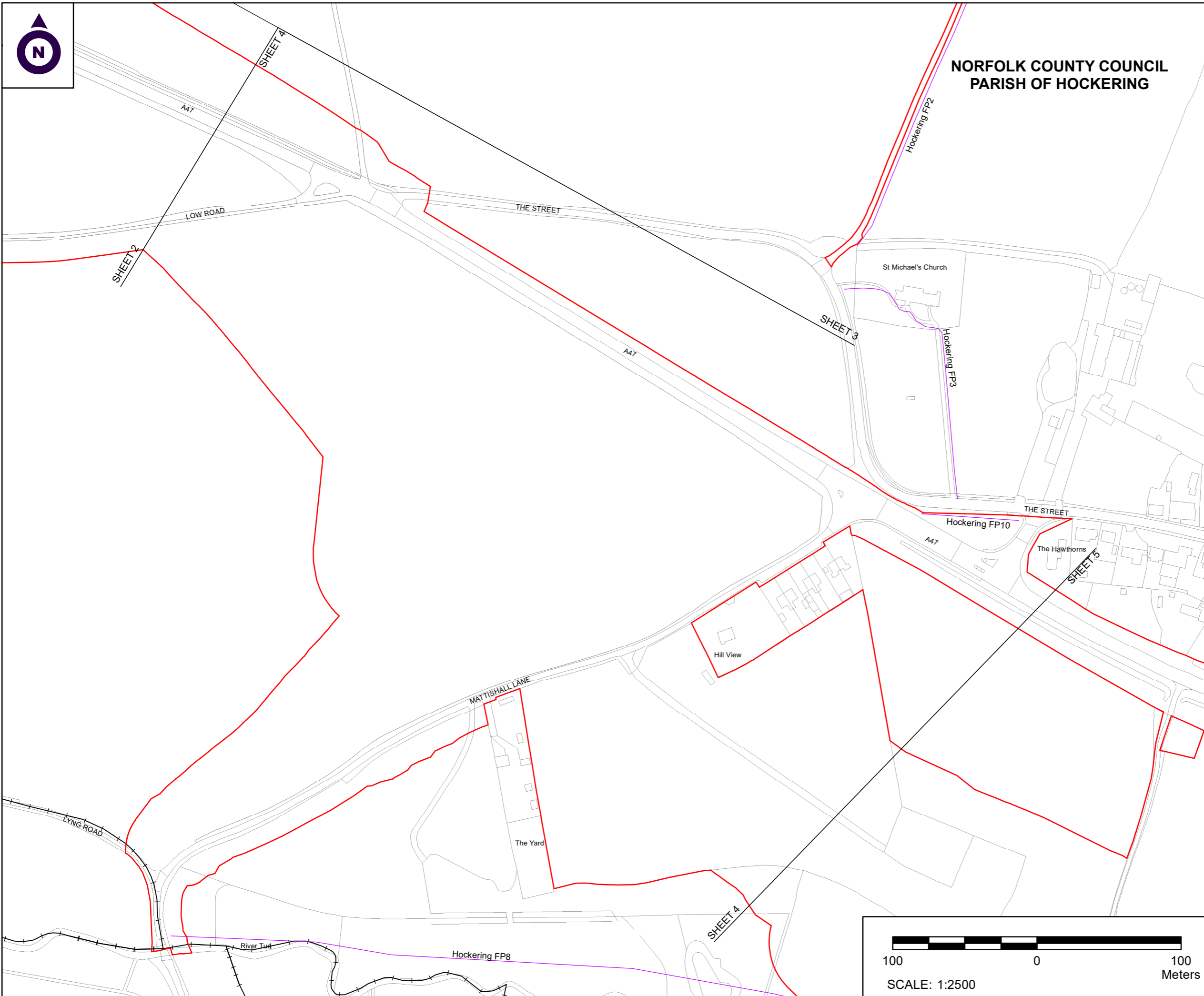
Development Consent Order Drawing Number:
TR010038/APP/2.10

Drawing Title:
**SPECIAL CATEGORY LAND PLANS
REGULATION 5(2)(i)
SHEET 4 OF 23**

Designed	Drawn	Checked	Date
--	JJF	JF	25/01/2021
Internal Project Number: J0032456-21-04a		Suitability DCO Submission	
Scale @ A3 1:2500		Zone Whole Site	

THIS DOCUMENT HAS BEEN PREPARED PURSUANT TO AND SUBJECT TO THE TERMS OF CARTER JONAS' APPOINTMENT BY ITS CLIENT. CARTER JONAS ACCEPTS NO LIABILITY FOR ANY USE OF THIS DOCUMENT OTHER THAN BY ITS ORIGINAL CLIENT OR FOLLOWING CARTER JONAS' EXPRESS AGREEMENT TO SUCH USE, AND ONLY FOR THE PURPOSES FOR WHICH IT WAS PREPARED AND PROVIDED

Drawing Number Highways England PIN HE551489- GTY-LLO-000-DR-BL-30152	Rev CO1
--	-------------------





NORFOLK COUNTY COUNCIL PARISH OF HOCKERING

- NOTES**
1. ALL DIMENSIONS ARE IN METRES UNLESS STATED OTHERWISE.
 2. ALL EASEMENTS, SERVITUDES AND PRIVATE RIGHTS ARE PROPOSED TO BE EXTINGUISHED ON LAND, COLOURED PINK ON THESE LAND PLANS UNLESS STATED OTHERWISE IN THE BOOK OF REFERENCE. ALL EASEMENTS, SERVITUDES AND PRIVATE RIGHTS ARE PROPOSED TO BE EXTINGUISHED, SO FAR AS THEIR CONTINUED EXERCISE WOULD BE INCONSISTENT WITH THE EXERCISE OF THE RIGHTS AND RESTRICTIONS PROPOSED TO BE ACQUIRED BY THE UNDERTAKER ON LAND COLOURED BLUE ON THESE LAND PLANS UNLESS STATED OTHERWISE IN THE BOOK OF REFERENCE. ALL EASEMENTS, SERVITUDES AND PRIVATE RIGHTS ARE PROPOSED TO BE SUSPENDED WHILE THE UNDERTAKER IS IN TEMPORARY POSSESSION OF THE LAND COLOURED GREEN ON THESE LAND PLANS UNLESS STATED OTHERWISE IN THE BOOK OF REFERENCE.
 3. THIS DRAWING IS TO BE READ IN CONJUNCTION WITH ALL OTHER PLANS AND DOCUMENTATION, IN PARTICULAR THE WORKS PLANS AND THE BOOK OF REFERENCE.

- LEGEND**
- ORDER LIMITS
 - PLOT REFERENCE NUMBER (REFER TO BOOK OF REFERENCE FOR FURTHER INFORMATION)
 - EXISTING PUBLIC RIGHT OF WAY
 - PARISH BOUNDARY
 - LAND TO BE ACQUIRED PERMANENTLY
 - LAND TO BE USED TEMPORARILY (OPEN SPACE)
 - LAND TO BE USED TEMPORARILY AND RIGHTS TO BE ACQUIRED PERMANENTLY (OPEN SPACE)

First Issue	By JJF	25/01/2021	PO1
Revision Details	By JF	Date	Suffix
	Check		

Purpose of issue
DCO APPLICATION

Client
Highways England

Development Consent Order Number:
TR010038

Project Title:
A47 NORTH TUDDENHAM TO EASTON

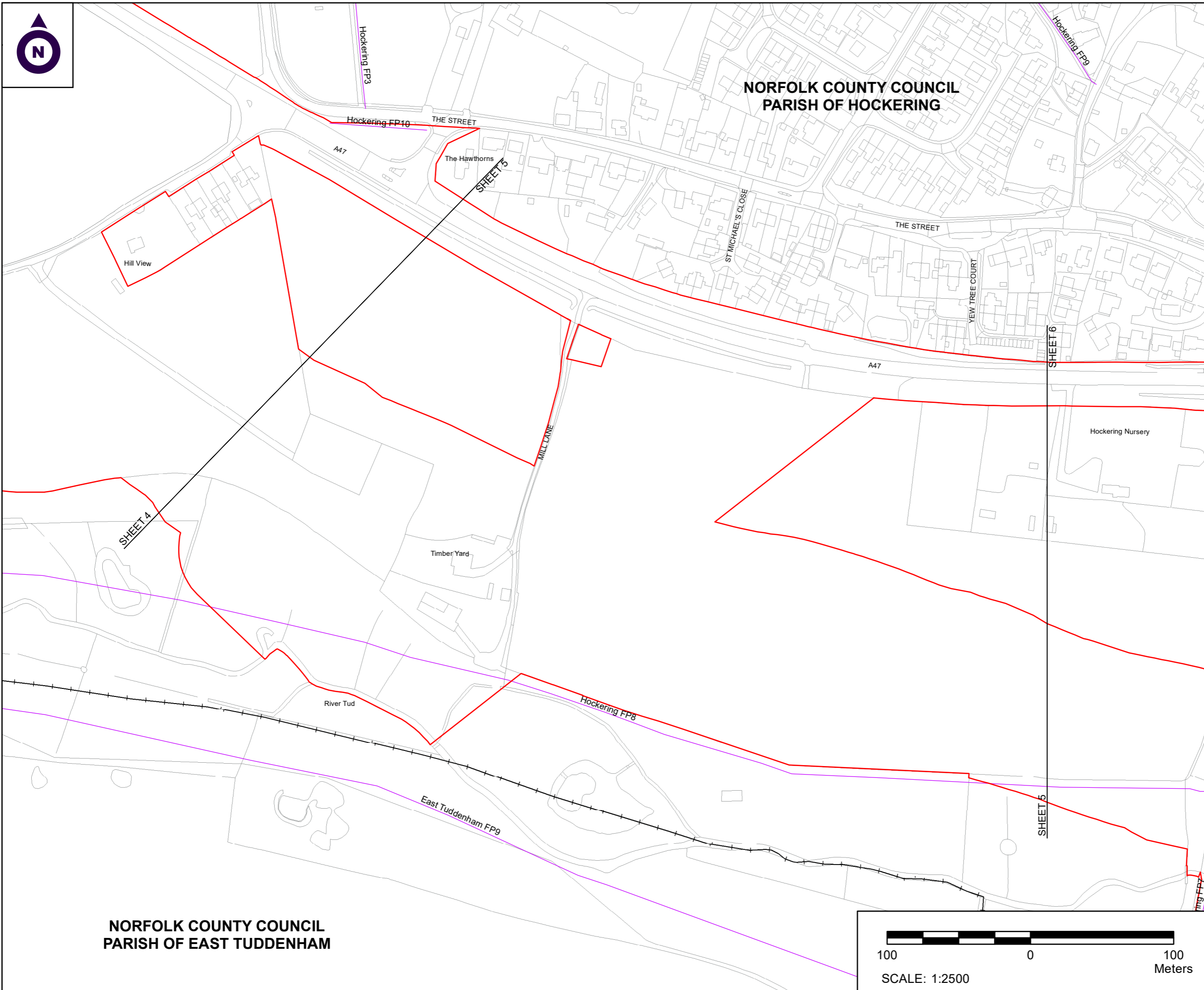
Development Consent Order Drawing Number:
TR010038/APP/2.10

Drawing Title:
**SPECIAL CATEGORY LAND PLANS
REGULATION 5(2)(i)
SHEET 5 OF 23**

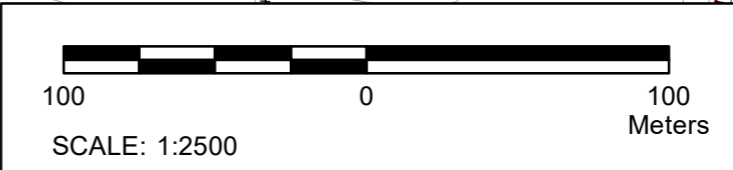
Designed	Drawn	Checked	Date
--	JJF	JF	25/01/2021
Internal Project Number: J0032456-21-05a		Suitability DCO Submission	
Scale @ A3 1:2500		Zone Whole Site	

THIS DOCUMENT HAS BEEN PREPARED PURSUANT TO AND SUBJECT TO THE TERMS OF CARTER JONAS' APPOINTMENT BY ITS CLIENT. CARTER JONAS ACCEPTS NO LIABILITY FOR ANY USE OF THIS DOCUMENT OTHER THAN BY ITS ORIGINAL CLIENT OR FOLLOWING CARTER JONAS' EXPRESS AGREEMENT TO SUCH USE, AND ONLY FOR THE PURPOSES FOR WHICH IT WAS PREPARED AND PROVIDED

Drawing Number Highways England PIN HE551489- GTY-LLO-000-DR-BL-30153	Rev CO1
--	-------------------



NORFOLK COUNTY COUNCIL PARISH OF EAST TUDDENHAM





NORFOLK COUNTY COUNCIL PARISH OF HOCKERING

KEY SHEET 6 @ 1:2500



NOTES

1. ALL DIMENSIONS ARE IN METRES UNLESS STATED OTHERWISE.
2. ALL EASEMENTS, SERVITUDES AND PRIVATE RIGHTS ARE PROPOSED TO BE EXTINGUISHED ON LAND, COLOURED PINK ON THESE LAND PLANS UNLESS STATED OTHERWISE IN THE BOOK OF REFERENCE. ALL EASEMENTS, SERVITUDES AND PRIVATE RIGHTS ARE PROPOSED TO BE EXTINGUISHED, SO FAR AS THEIR CONTINUED EXERCISE WOULD BE INCONSISTENT WITH THE EXERCISE OF THE RIGHTS AND RESTRICTIONS PROPOSED TO BE ACQUIRED BY THE UNDERTAKER ON LAND COLOURED BLUE ON THESE LAND PLANS UNLESS STATED OTHERWISE IN THE BOOK OF REFERENCE. ALL EASEMENTS, SERVITUDES AND PRIVATE RIGHTS ARE PROPOSED TO BE SUSPENDED WHILE THE UNDERTAKER IS IN TEMPORARY POSSESSION OF THE LAND COLOURED GREEN ON THESE LAND PLANS UNLESS STATED OTHERWISE IN THE BOOK OF REFERENCE.
3. THIS DRAWING IS TO BE READ IN CONJUNCTION WITH ALL OTHER PLANS AND DOCUMENTATION, IN PARTICULAR THE WORKS PLANS AND THE BOOK OF REFERENCE.

LEGEND

- ORDER LIMITS
- PLOT REFERENCE NUMBER (REFER TO BOOK OF REFERENCE FOR FURTHER INFORMATION)
- EXISTING PUBLIC RIGHT OF WAY
- PARISH BOUNDARY
- LAND TO BE ACQUIRED PERMANENTLY
- LAND TO BE USED TEMPORARILY (OPEN SPACE)
- LAND TO BE USED TEMPORARILY AND RIGHTS TO BE ACQUIRED PERMANENTLY (OPEN SPACE)

First Issue	By JJF	JF	25/01/2021	PO1
Revision Details	By	Check	Date	Suffix

Purpose of issue
DCO APPLICATION

Client
Highways England



Development Consent Order Number:
TR010038

Project Title:
A47 NORTH TUDDENHAM TO EASTON

Development Consent Order Drawing Number:
TR010038/APP/2.10

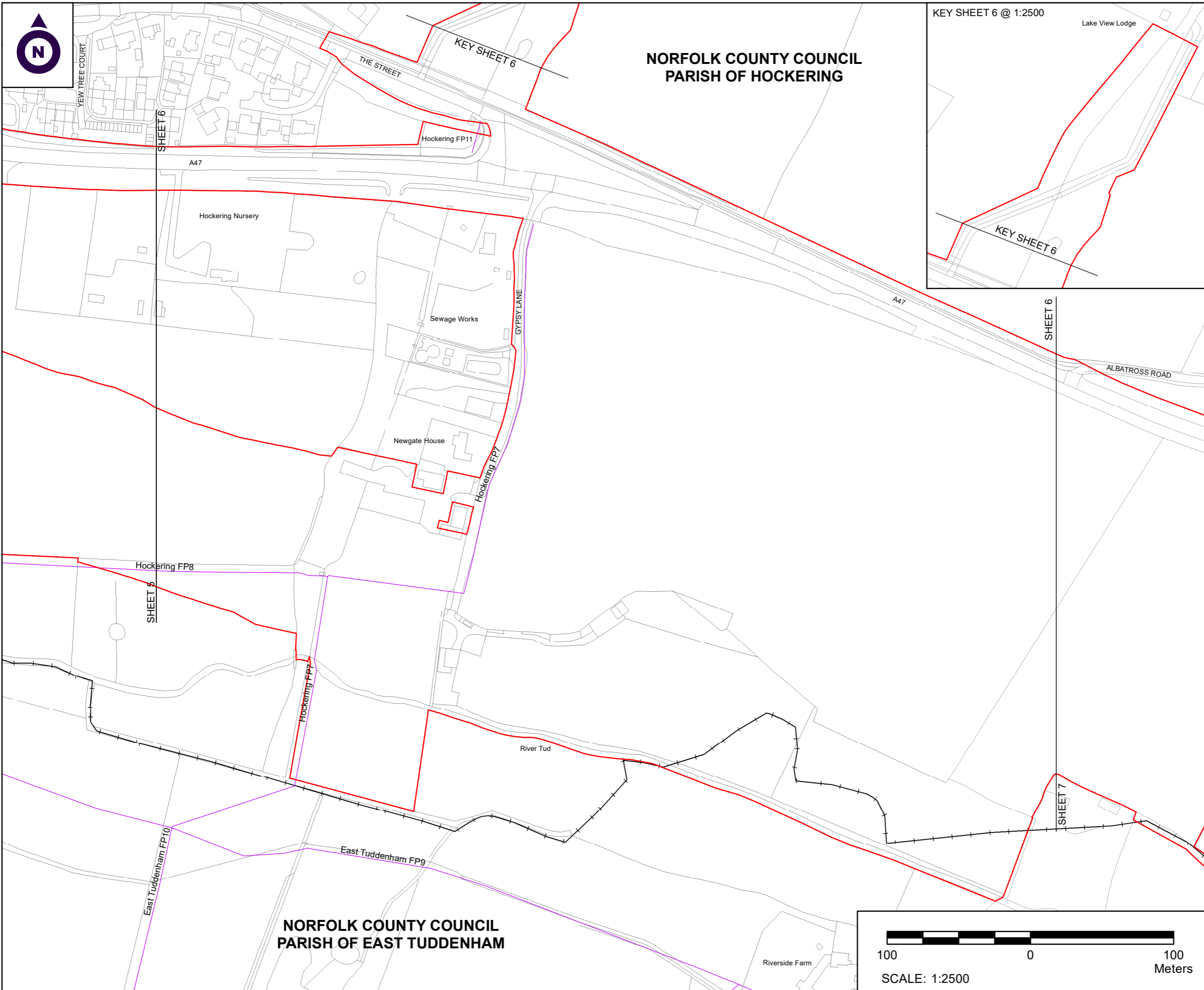
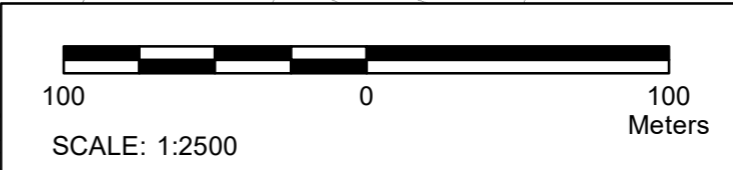
Drawing Title:
**SPECIAL CATEGORY LAND PLANS
REGULATION 5(2)(i)
SHEET 6 OF 23**

Designed	Drawn	Checked	Date
--	JJF	JF	25/01/2021
Internal Project Number: J0032456-21-06a		Suitability DCO Submission	
Scale @ A3 1:2500		Zone Whole Site	

THIS DOCUMENT HAS BEEN PREPARED PURSUANT TO AND SUBJECT TO THE TERMS OF CARTER JONAS' APPOINTMENT BY ITS CLIENT. CARTER JONAS ACCEPTS NO LIABILITY FOR ANY USE OF THIS DOCUMENT OTHER THAN BY ITS ORIGINAL CLIENT OR FOLLOWING CARTER JONAS' EXPRESS AGREEMENT TO SUCH USE, AND ONLY FOR THE PURPOSES FOR WHICH IT WAS PREPARED AND PROVIDED

Drawing Number Highways England PIN HE551489- GTY-LLO-000-DR-BL-30154	Rev CO1
--	------------

NORFOLK COUNTY COUNCIL PARISH OF EAST TUDDENHAM





NORFOLK COUNTY COUNCIL
PARISH OF HOCKERING

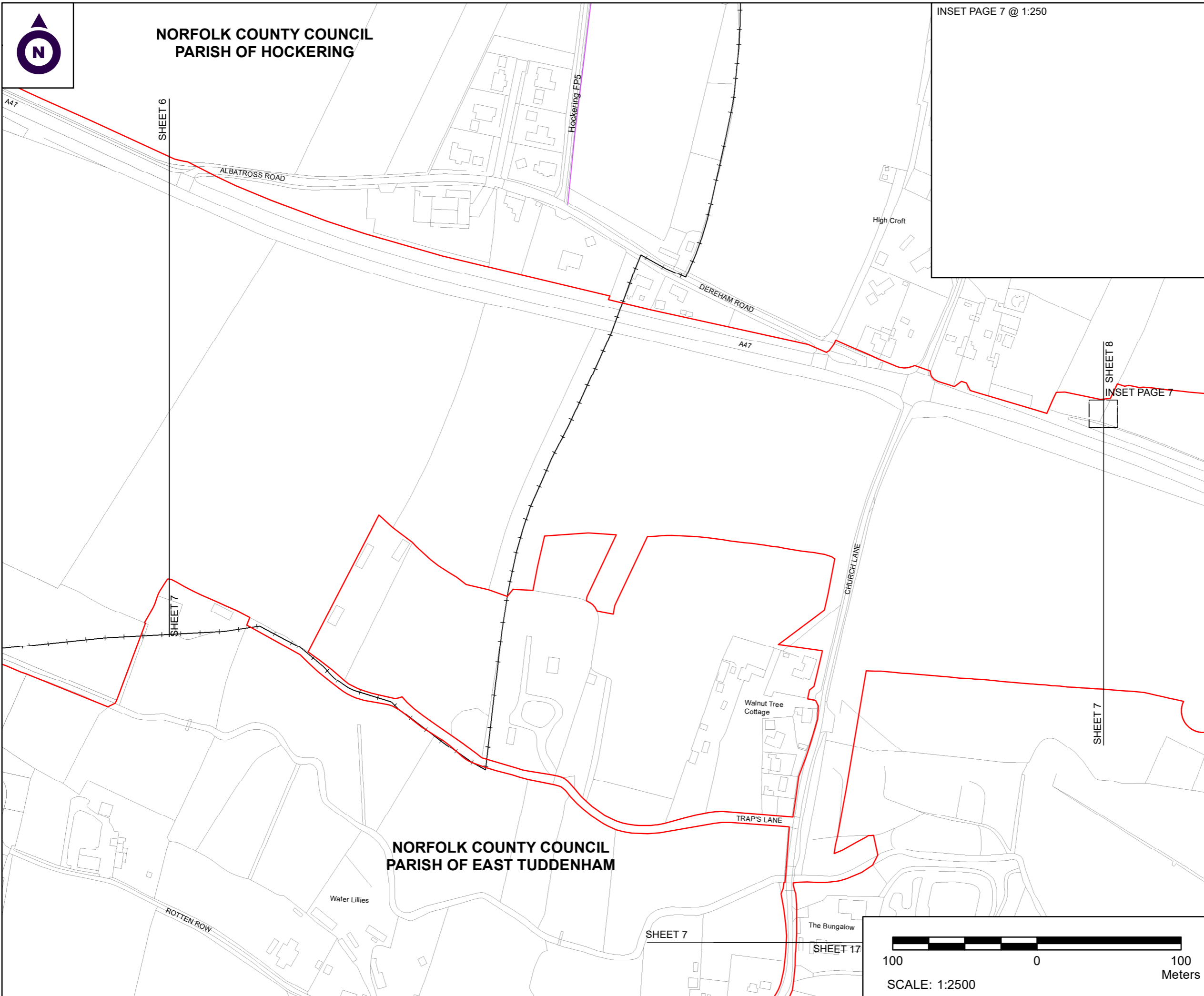
INSET PAGE 7 @ 1:250

NOTES

1. ALL DIMENSIONS ARE IN METRES UNLESS STATED OTHERWISE.
2. ALL EASEMENTS, SERVITUDES AND PRIVATE RIGHTS ARE PROPOSED TO BE EXTINGUISHED ON LAND, COLOURED PINK ON THESE LAND PLANS UNLESS STATED OTHERWISE IN THE BOOK OF REFERENCE. ALL EASEMENTS, SERVITUDES AND PRIVATE RIGHTS ARE PROPOSED TO BE EXTINGUISHED, SO FAR AS THEIR CONTINUED EXERCISE WOULD BE INCONSISTENT WITH THE EXERCISE OF THE RIGHTS AND RESTRICTIONS PROPOSED TO BE ACQUIRED BY THE UNDERTAKER ON LAND COLOURED BLUE ON THESE LAND PLANS UNLESS STATED OTHERWISE IN THE BOOK OF REFERENCE. ALL EASEMENTS, SERVITUDES AND PRIVATE RIGHTS ARE PROPOSED TO BE SUSPENDED WHILE THE UNDERTAKER IS IN TEMPORARY POSSESSION OF THE LAND COLOURED GREEN ON THESE LAND PLANS UNLESS STATED OTHERWISE IN THE BOOK OF REFERENCE.
3. THIS DRAWING IS TO BE READ IN CONJUNCTION WITH ALL OTHER PLANS AND DOCUMENTATION, IN PARTICULAR THE WORKS PLANS AND THE BOOK OF REFERENCE.

LEGEND

- ORDER LIMITS
- ⊙ PLOT REFERENCE NUMBER (REFER TO BOOK OF REFERENCE FOR FURTHER INFORMATION)
- EXISTING PUBLIC RIGHT OF WAY
- PARISH BOUNDARY
- LAND TO BE ACQUIRED PERMANENTLY
- LAND TO BE USED TEMPORARILY (OPEN SPACE)
- LAND TO BE USED TEMPORARILY AND RIGHTS TO BE ACQUIRED PERMANENTLY (OPEN SPACE)



NORFOLK COUNTY COUNCIL
PARISH OF EAST TUDDENHAM

First Issue	By JJF	25/01/2021	PO1
Revision Details	By JF	Date	Suffix
	Check		

Purpose of issue
DCO APPLICATION

Client
Highways England



Development Consent Order Number:
TR010038

Project Title:
A47 NORTH TUDDENHAM TO EASTON

Development Consent Order Drawing Number:
TR010038/APP/2.10

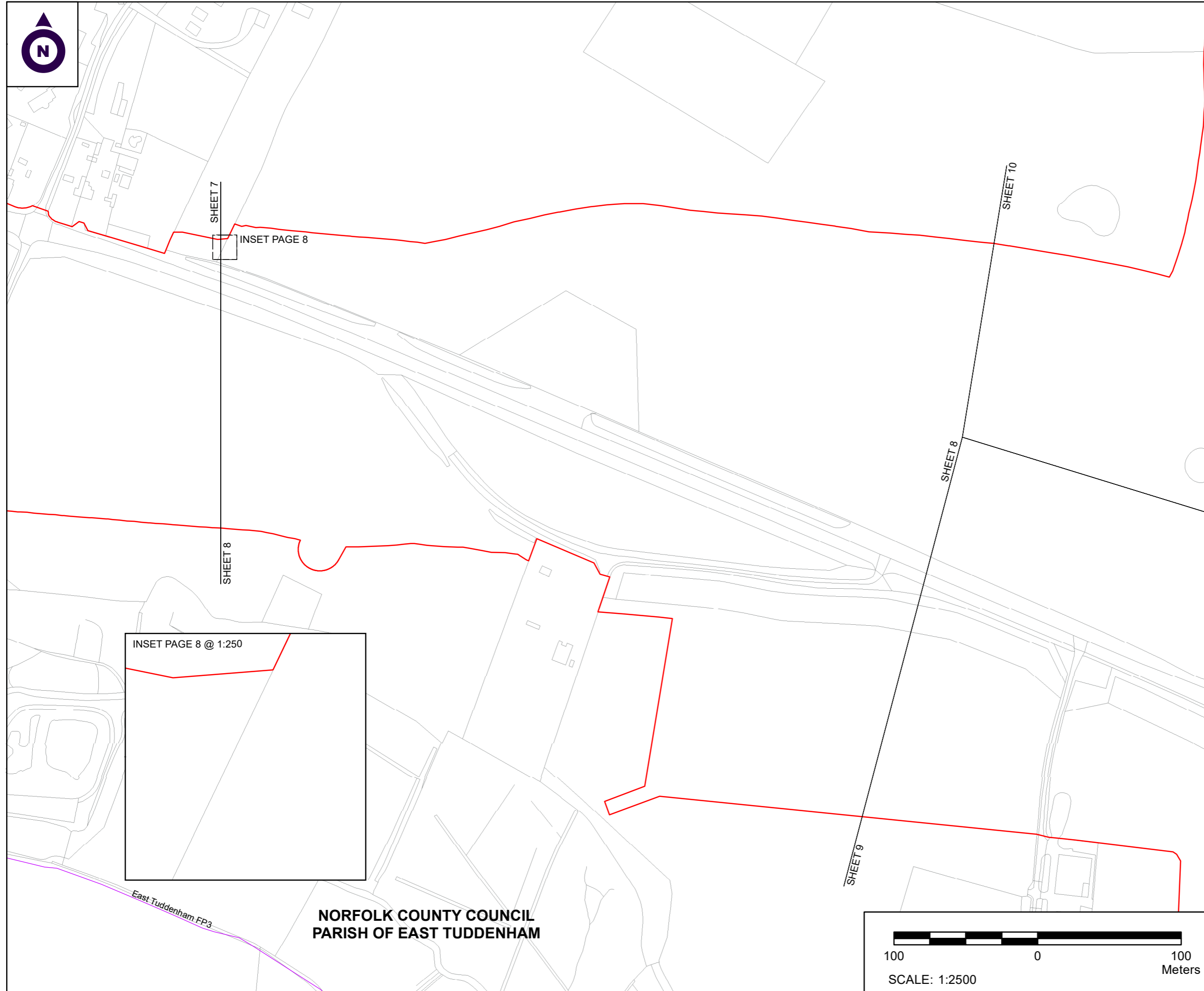
Drawing Title:
**SPECIAL CATEGORY LAND PLANS
REGULATION 5(2)(i)
SHEET 7 OF 23**

Designed	Drawn	Checked	Date
--	JJF	JF	25/01/2021
Internal Project Number: J0032456-21-07a		Suitability DCO Submission	
Scale @ A3 1:2500		Zone Whole Site	

THIS DOCUMENT HAS BEEN PREPARED PURSUANT TO AND SUBJECT TO THE TERMS OF CARTER JONAS' APPOINTMENT BY ITS CLIENT. CARTER JONAS ACCEPTS NO LIABILITY FOR ANY USE OF THIS DOCUMENT OTHER THAN BY ITS ORIGINAL CLIENT OR FOLLOWING CARTER JONAS' EXPRESS AGREEMENT TO SUCH USE, AND ONLY FOR THE PURPOSES FOR WHICH IT WAS PREPARED AND PROVIDED

Drawing Number Highways England PIN HE551489- GTY-LLO-000-DR-BL-30155	Rev CO1
--	-------------------





NOTES

1. ALL DIMENSIONS ARE IN METRES UNLESS STATED OTHERWISE.
2. ALL EASEMENTS, SERVITUDES AND PRIVATE RIGHTS ARE PROPOSED TO BE EXTINGUISHED ON LAND, COLOURED PINK ON THESE LAND PLANS UNLESS STATED OTHERWISE IN THE BOOK OF REFERENCE. ALL EASEMENTS, SERVITUDES AND PRIVATE RIGHTS ARE PROPOSED TO BE EXTINGUISHED, SO FAR AS THEIR CONTINUED EXERCISE WOULD BE INCONSISTENT WITH THE EXERCISE OF THE RIGHTS AND RESTRICTIONS PROPOSED TO BE ACQUIRED BY THE UNDERTAKER ON LAND COLOURED BLUE ON THESE LAND PLANS UNLESS STATED OTHERWISE IN THE BOOK OF REFERENCE. ALL EASEMENTS, SERVITUDES AND PRIVATE RIGHTS ARE PROPOSED TO BE SUSPENDED WHILE THE UNDERTAKER IS IN TEMPORARY POSSESSION OF THE LAND COLOURED GREEN ON THESE LAND PLANS UNLESS STATED OTHERWISE IN THE BOOK OF REFERENCE.
3. THIS DRAWING IS TO BE READ IN CONJUNCTION WITH ALL OTHER PLANS AND DOCUMENTATION, IN PARTICULAR THE WORKS PLANS AND THE BOOK OF REFERENCE.

LEGEND

- ORDER LIMITS
- PLOT REFERENCE NUMBER (REFER TO BOOK OF REFERENCE FOR FURTHER INFORMATION)
- EXISTING PUBLIC RIGHT OF WAY
- PARISH BOUNDARY
- LAND TO BE ACQUIRED PERMANENTLY
- LAND TO BE USED TEMPORARILY (OPEN SPACE)
- LAND TO BE USED TEMPORARILY AND RIGHTS TO BE ACQUIRED PERMANENTLY (OPEN SPACE)

First Issue	By JJF	25/01/2021	PO1
Revision Details	By JF	Date	Suffix
	Check		

Purpose of issue
DCO APPLICATION

Client
Highways England



Development Consent Order Number:
TR010038

Project Title:
A47 NORTH TUDDENHAM TO EASTON


Development Consent Order Drawing Number:
TR010038/APP/2.10

Drawing Title:
**SPECIAL CATEGORY LAND PLANS
REGULATION 5(2)(i)
SHEET 8 OF 23**

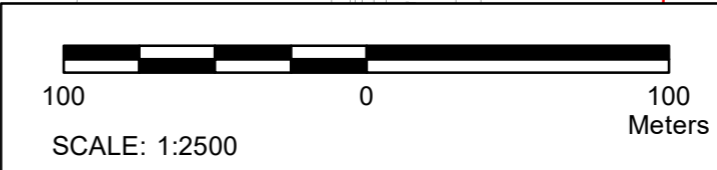
Designed	Drawn	Checked	Date
--	JJF	JF	25/01/2021
Internal Project Number: J0032456-21-08a		Suitability DCO Submission	
Scale @ A3 1:2500		Zone Whole Site	

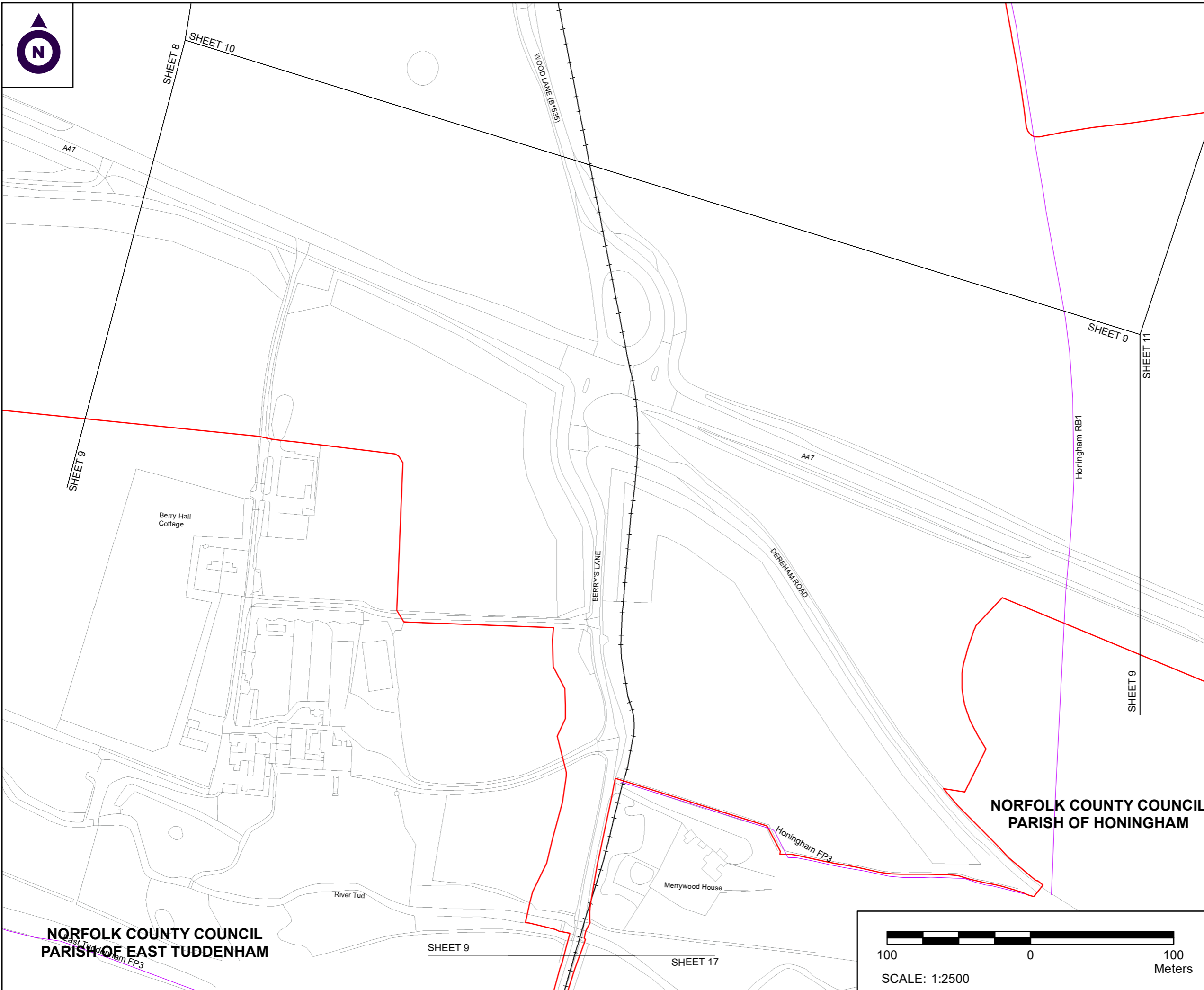
THIS DOCUMENT HAS BEEN PREPARED PURSUANT TO AND SUBJECT TO THE TERMS OF CARTER JONAS' APPOINTMENT BY ITS CLIENT. CARTER JONAS ACCEPTS NO LIABILITY FOR ANY USE OF THIS DOCUMENT OTHER THAN BY ITS ORIGINAL CLIENT OR FOLLOWING CARTER JONAS' EXPRESS AGREEMENT TO SUCH USE, AND ONLY FOR THE PURPOSES FOR WHICH IT WAS PREPARED AND PROVIDED

Drawing Number Highways England PIN HE551489- GTY-LLO-000-DR-BL-30156	Rev CO1
--	-------------------



**NORFOLK COUNTY COUNCIL
PARISH OF EAST TUDDENHAM**





NOTES

1. ALL DIMENSIONS ARE IN METRES UNLESS STATED OTHERWISE.
2. ALL EASEMENTS, SERVITUDES AND PRIVATE RIGHTS ARE PROPOSED TO BE EXTINGUISHED ON LAND, COLOURED PINK ON THESE LAND PLANS UNLESS STATED OTHERWISE IN THE BOOK OF REFERENCE. ALL EASEMENTS, SERVITUDES AND PRIVATE RIGHTS ARE PROPOSED TO BE EXTINGUISHED, SO FAR AS THEIR CONTINUED EXERCISE WOULD BE INCONSISTENT WITH THE EXERCISE OF THE RIGHTS AND RESTRICTIONS PROPOSED TO BE ACQUIRED BY THE UNDERTAKER ON LAND COLOURED BLUE ON THESE LAND PLANS UNLESS STATED OTHERWISE IN THE BOOK OF REFERENCE. ALL EASEMENTS, SERVITUDES AND PRIVATE RIGHTS ARE PROPOSED TO BE SUSPENDED WHILE THE UNDERTAKER IS IN TEMPORARY POSSESSION OF THE LAND COLOURED GREEN ON THESE LAND PLANS UNLESS STATED OTHERWISE IN THE BOOK OF REFERENCE.
3. THIS DRAWING IS TO BE READ IN CONJUNCTION WITH ALL OTHER PLANS AND DOCUMENTATION, IN PARTICULAR THE WORKS PLANS AND THE BOOK OF REFERENCE.

LEGEND

- ORDER LIMITS
- PLOT REFERENCE NUMBER (REFER TO BOOK OF REFERENCE FOR FURTHER INFORMATION)
- EXISTING PUBLIC RIGHT OF WAY
- PARISH BOUNDARY
- LAND TO BE ACQUIRED PERMANENTLY
- LAND TO BE USED TEMPORARILY (OPEN SPACE)
- LAND TO BE USED TEMPORARILY AND RIGHTS TO BE ACQUIRED PERMANENTLY (OPEN SPACE)

First Issue	By JJF	26/01/2021	PO1
Revision Details	By JF	Date	Suffix
	Check		

Purpose of issue
DCO APPLICATION

Client
Highways England



Development Consent Order Number:
TR010038

Project Title:
A47 NORTH TUDDENHAM TO EASTON

Development Consent Order Drawing Number:
TR010038/APP/2.10

Drawing Title:
**SPECIAL CATEGORY LAND PLANS
REGULATION 5(2)(i)
SHEET 9 OF 23**

Designed	Drawn	Checked	Date
--	JJF	JF	26/01/2021
Internal Project Number: J0032456-21-09a		Suitability DCO Submission	
Scale @ A3 1:2500		Zone Whole Site	

THIS DOCUMENT HAS BEEN PREPARED PURSUANT TO AND SUBJECT TO THE TERMS OF CARTER JONAS' APPOINTMENT BY ITS CLIENT. CARTER JONAS ACCEPTS NO LIABILITY FOR ANY USE OF THIS DOCUMENT OTHER THAN BY ITS ORIGINAL CLIENT OR FOLLOWING CARTER JONAS' EXPRESS AGREEMENT TO SUCH USE, AND ONLY FOR THE PURPOSES FOR WHICH IT WAS PREPARED AND PROVIDED

Drawing Number Highways England PIN HE551489- GTY-LLO-000-DR-BL-30157	Rev CO1
--	------------

**NORFOLK COUNTY COUNCIL
PARISH OF EAST TUDDENHAM**

**NORFOLK COUNTY COUNCIL
PARISH OF HONINGHAM**





NORFOLK COUNTY COUNCIL
PARISH OF EAST TUDDENHAM

NORFOLK COUNTY COUNCIL
PARISH OF HONINGHAM

NOTES

1. ALL DIMENSIONS ARE IN METRES UNLESS STATED OTHERWISE.
2. ALL EASEMENTS, SERVITUDES AND PRIVATE RIGHTS ARE PROPOSED TO BE EXTINGUISHED ON LAND, COLOURED PINK ON THESE LAND PLANS UNLESS STATED OTHERWISE IN THE BOOK OF REFERENCE. ALL EASEMENTS, SERVITUDES AND PRIVATE RIGHTS ARE PROPOSED TO BE EXTINGUISHED, SO FAR AS THEIR CONTINUED EXERCISE WOULD BE INCONSISTENT WITH THE EXERCISE OF THE RIGHTS AND RESTRICTIONS PROPOSED TO BE ACQUIRED BY THE UNDERTAKER ON LAND COLOURED BLUE ON THESE LAND PLANS UNLESS STATED OTHERWISE IN THE BOOK OF REFERENCE. ALL EASEMENTS, SERVITUDES AND PRIVATE RIGHTS ARE PROPOSED TO BE SUSPENDED WHILE THE UNDERTAKER IS IN TEMPORARY POSSESSION OF THE LAND COLOURED GREEN ON THESE LAND PLANS UNLESS STATED OTHERWISE IN THE BOOK OF REFERENCE.
3. THIS DRAWING IS TO BE READ IN CONJUNCTION WITH ALL OTHER PLANS AND DOCUMENTATION, IN PARTICULAR THE WORKS PLANS AND THE BOOK OF REFERENCE.

LEGEND

- ORDER LIMITS
- PLOT REFERENCE NUMBER (REFER TO BOOK OF REFERENCE FOR FURTHER INFORMATION)
- EXISTING PUBLIC RIGHT OF WAY
- PARISH BOUNDARY
- LAND TO BE ACQUIRED PERMANENTLY
- LAND TO BE USED TEMPORARILY (OPEN SPACE)
- LAND TO BE USED TEMPORARILY AND RIGHTS TO BE ACQUIRED PERMANENTLY (OPEN SPACE)

First Issue	By JJF	26/01/2021	PO1
Revision Details	By JF	Date	Suffix
	Check		

Purpose of issue
DCO APPLICATION

Client
Highways England



Development Consent Order Number:
TR010038

Project Title:
A47 NORTH TUDDENHAM TO EASTON

Development Consent Order Drawing Number:
TR010038/APP/2.10

Drawing Title:
**SPECIAL CATEGORY LAND PLANS
REGULATION 5(2)(i)
SHEET 10 OF 23**

Designed --	Drawn JJF	Checked JF	Date 26/01/2021
Internal Project Number: J0032456-21-10a		Suitability DCO Submission	
Scale @ A3 1:2500		Zone Whole Site	

THIS DOCUMENT HAS BEEN PREPARED PURSUANT TO AND SUBJECT TO THE TERMS OF CARTER JONAS' APPOINTMENT BY ITS CLIENT. CARTER JONAS ACCEPTS NO LIABILITY FOR ANY USE OF THIS DOCUMENT OTHER THAN BY ITS ORIGINAL CLIENT OR FOLLOWING CARTER JONAS' EXPRESS AGREEMENT TO SUCH USE, AND ONLY FOR THE PURPOSES FOR WHICH IT WAS PREPARED AND PROVIDED

Drawing Number Highways England PIN HE551489- GTY-LLO-000-DR-BL-30158	Rev CO1
--	-------------------

SHEET 9
SHEET 10

Walnut Tree Cottage

A47

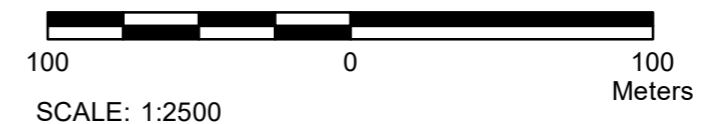
WOOD LANE (B1933B)

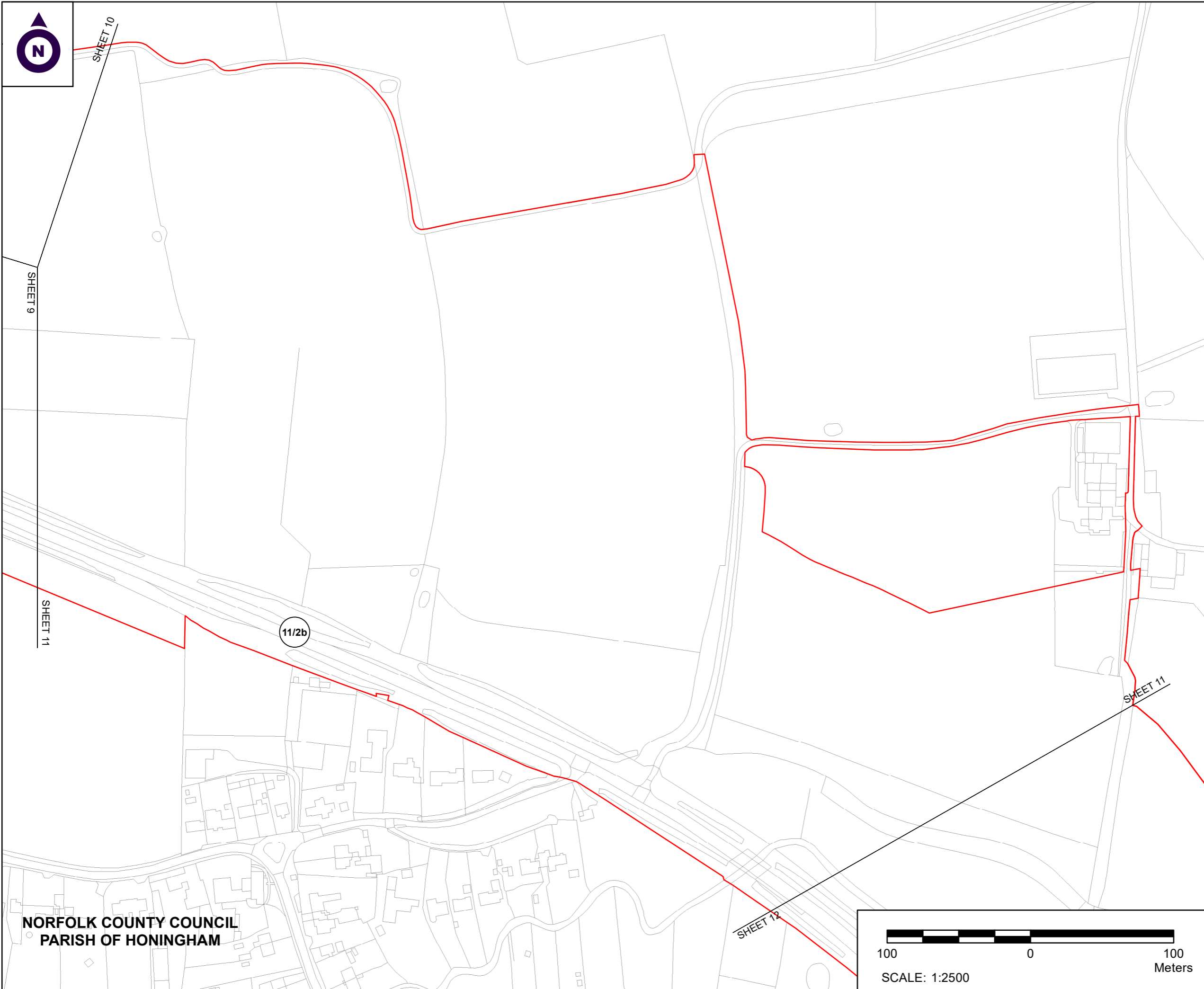
Honingham R31

SHEET 11

SHEET 9

A47





NORFOLK COUNTY COUNCIL
PARISH OF HONINGHAM

NOTES

1. ALL DIMENSIONS ARE IN METRES UNLESS STATED OTHERWISE.
2. ALL EASEMENTS, SERVITUDES AND PRIVATE RIGHTS ARE PROPOSED TO BE EXTINGUISHED ON LAND, COLOURED PINK ON THESE LAND PLANS UNLESS STATED OTHERWISE IN THE BOOK OF REFERENCE. ALL EASEMENTS, SERVITUDES AND PRIVATE RIGHTS ARE PROPOSED TO BE EXTINGUISHED, SO FAR AS THEIR CONTINUED EXERCISE WOULD BE INCONSISTENT WITH THE EXERCISE OF THE RIGHTS AND RESTRICTIONS PROPOSED TO BE ACQUIRED BY THE UNDERTAKER ON LAND COLOURED BLUE ON THESE LAND PLANS UNLESS STATED OTHERWISE IN THE BOOK OF REFERENCE. ALL EASEMENTS, SERVITUDES AND PRIVATE RIGHTS ARE PROPOSED TO BE SUSPENDED WHILE THE UNDERTAKER IS IN TEMPORARY POSSESSION OF THE LAND COLOURED GREEN ON THESE LAND PLANS UNLESS STATED OTHERWISE IN THE BOOK OF REFERENCE.
3. THIS DRAWING IS TO BE READ IN CONJUNCTION WITH ALL OTHER PLANS AND DOCUMENTATION, IN PARTICULAR THE WORKS PLANS AND THE BOOK OF REFERENCE.

LEGEND

- ORDER LIMITS
- PLOT REFERENCE NUMBER (REFER TO BOOK OF REFERENCE FOR FURTHER INFORMATION)
- EXISTING PUBLIC RIGHT OF WAY
- PARISH BOUNDARY
- LAND TO BE ACQUIRED PERMANENTLY
- LAND TO BE USED TEMPORARILY (OPEN SPACE)
- LAND TO BE USED TEMPORARILY AND RIGHTS TO BE ACQUIRED PERMANENTLY (OPEN SPACE)

First Issue	By JJF	26/01/2021	PO1
Revision Details	By JF	Date	Suffix
	Check		

Purpose of issue
DCO APPLICATION

Client
Highways England



Development Consent Order Number:
TR010038

Project Title:
A47 NORTH TUDDENHAM TO EASTON

Development Consent Order Drawing Number:
TR010038/APP/2.10

Drawing Title:
**SPECIAL CATEGORY LAND PLANS
REGULATION 5(2)(i)
SHEET 11 OF 23**

Designed	Drawn	Checked	Date
--	JJF	JF	26/01/2021
Internal Project Number: J0032456-21-11a		Suitability DCO Submission	
Scale @ A3 1:2500		Zone Whole Site	

THIS DOCUMENT HAS BEEN PREPARED PURSUANT TO AND SUBJECT TO THE TERMS OF CARTER JONAS' APPOINTMENT BY ITS CLIENT. CARTER JONAS ACCEPTS NO LIABILITY FOR ANY USE OF THIS DOCUMENT OTHER THAN BY ITS ORIGINAL CLIENT OR FOLLOWING CARTER JONAS' EXPRESS AGREEMENT TO SUCH USE, AND ONLY FOR THE PURPOSES FOR WHICH IT WAS PREPARED AND PROVIDED

Drawing Number Highways England PIN HE551489- GTY-LLO-000-DR-BL-30159	Rev CO1
--	------------





SHEET 11

SHEET 12

INSET PAGE 12 @ 1:250

Threecorner Thicket

River Tudr

Alder Carr

A47

MATTISHALL ROAD

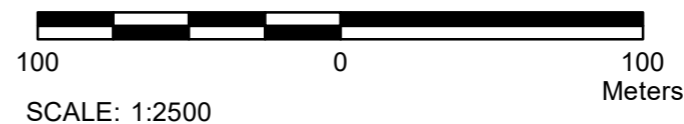
SHEET 12

INSET PAGE 12

NORWICH ROAD

SHEET 13

NORFOLK COUNTY COUNCIL
PARISH OF HONINGHAM



NOTES

1. ALL DIMENSIONS ARE IN METRES UNLESS STATED OTHERWISE.
2. ALL EASEMENTS, SERVITUDES AND PRIVATE RIGHTS ARE PROPOSED TO BE EXTINGUISHED ON LAND, COLOURED PINK ON THESE LAND PLANS UNLESS STATED OTHERWISE IN THE BOOK OF REFERENCE. ALL EASEMENTS, SERVITUDES AND PRIVATE RIGHTS ARE PROPOSED TO BE EXTINGUISHED, SO FAR AS THEIR CONTINUED EXERCISE WOULD BE INCONSISTENT WITH THE EXERCISE OF THE RIGHTS AND RESTRICTIONS PROPOSED TO BE ACQUIRED BY THE UNDERTAKER ON LAND COLOURED BLUE ON THESE LAND PLANS UNLESS STATED OTHERWISE IN THE BOOK OF REFERENCE. ALL EASEMENTS, SERVITUDES AND PRIVATE RIGHTS ARE PROPOSED TO BE SUSPENDED WHILE THE UNDERTAKER IS IN TEMPORARY POSSESSION OF THE LAND COLOURED GREEN ON THESE LAND PLANS UNLESS STATED OTHERWISE IN THE BOOK OF REFERENCE.
3. THIS DRAWING IS TO BE READ IN CONJUNCTION WITH ALL OTHER PLANS AND DOCUMENTATION, IN PARTICULAR THE WORKS PLANS AND THE BOOK OF REFERENCE.

LEGEND

- ORDER LIMITS
- PLOT REFERENCE NUMBER (REFER TO BOOK OF REFERENCE FOR FURTHER INFORMATION)
- EXISTING PUBLIC RIGHT OF WAY
- PARISH BOUNDARY
- LAND TO BE ACQUIRED PERMANENTLY
- LAND TO BE USED TEMPORARILY (OPEN SPACE)
- LAND TO BE USED TEMPORARILY AND RIGHTS TO BE ACQUIRED PERMANENTLY (OPEN SPACE)

First Issue	By JJF	26/01/2021	PO1
Revision Details	By JF	Date	Suffix
	Check		

Purpose of issue
DCO APPLICATION

Client
Highways England



Development Consent Order Number:
TR010038

Project Title:
A47 NORTH TUDDENHAM TO EASTON

Development Consent Order Drawing Number:
TR010038/APP/2.10

Drawing Title:
**SPECIAL CATEGORY LAND PLANS
REGULATION 5(2)(i)
SHEET 12 OF 23**

Designed --	Drawn JJF	Checked JF	Date 26/01/2021
Internal Project Number: J0032456-21-12a		Suitability DCO Submission	
Scale @ A3 1:2500		Zone Whole Site	

THIS DOCUMENT HAS BEEN PREPARED PURSUANT TO AND SUBJECT TO THE TERMS OF CARTER JONAS' APPOINTMENT BY ITS CLIENT. CARTER JONAS ACCEPTS NO LIABILITY FOR ANY USE OF THIS DOCUMENT OTHER THAN BY ITS ORIGINAL CLIENT OR FOLLOWING CARTER JONAS' EXPRESS AGREEMENT TO SUCH USE, AND ONLY FOR THE PURPOSES FOR WHICH IT WAS PREPARED AND PROVIDED

Drawing Number Highways England PIN HE551489- GTY-LLO-000-DR-BL-30160	Rev CO1
--	-------------------



SHEET 12

SHEET 13

NORWICH ROAD

St Andrew's Church

A47

SHEET 13

INSET PAGE 13

SHEET 14

SHEET 13

SHEET 18

NORFOLK COUNTY COUNCIL
PARISH OF HONINGHAM

GRANGE LANE

INSET PAGE 13 @ 1:250

NOTES

1. ALL DIMENSIONS ARE IN METRES UNLESS STATED OTHERWISE.
2. ALL EASEMENTS, SERVITUDES AND PRIVATE RIGHTS ARE PROPOSED TO BE EXTINGUISHED ON LAND, COLOURED PINK ON THESE LAND PLANS UNLESS STATED OTHERWISE IN THE BOOK OF REFERENCE. ALL EASEMENTS, SERVITUDES AND PRIVATE RIGHTS ARE PROPOSED TO BE EXTINGUISHED, SO FAR AS THEIR CONTINUED EXERCISE WOULD BE INCONSISTENT WITH THE EXERCISE OF THE RIGHTS AND RESTRICTIONS PROPOSED TO BE ACQUIRED BY THE UNDERTAKER ON LAND COLOURED BLUE ON THESE LAND PLANS UNLESS STATED OTHERWISE IN THE BOOK OF REFERENCE. ALL EASEMENTS, SERVITUDES AND PRIVATE RIGHTS ARE PROPOSED TO BE SUSPENDED WHILE THE UNDERTAKER IS IN TEMPORARY POSSESSION OF THE LAND COLOURED GREEN ON THESE LAND PLANS UNLESS STATED OTHERWISE IN THE BOOK OF REFERENCE.
3. THIS DRAWING IS TO BE READ IN CONJUNCTION WITH ALL OTHER PLANS AND DOCUMENTATION, IN PARTICULAR THE WORKS PLANS AND THE BOOK OF REFERENCE.

LEGEND

- ORDER LIMITS
- PLOT REFERENCE NUMBER (REFER TO BOOK OF REFERENCE FOR FURTHER INFORMATION)
- EXISTING PUBLIC RIGHT OF WAY
- PARISH BOUNDARY
- LAND TO BE ACQUIRED PERMANENTLY
- LAND TO BE USED TEMPORARILY (OPEN SPACE)
- LAND TO BE USED TEMPORARILY AND RIGHTS TO BE ACQUIRED PERMANENTLY (OPEN SPACE)

First Issue	By JJF	26/01/2021	PO1
Revision Details	By JF	Date	Suffix
	Check		

Purpose of issue
DCO APPLICATION

Client
Highways England



Development Consent Order Number:
TR010038

Project Title:
A47 NORTH TUDDENHAM TO EASTON

Development Consent Order Drawing Number:
TR010038/APP/2.10

Drawing Title:
**SPECIAL CATEGORY LAND PLANS
REGULATION 5(2)(i)
SHEET 13 OF 23**

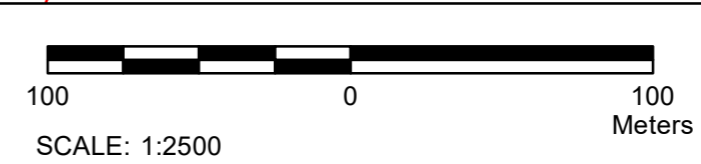
Designed	Drawn	Checked	Date
--	JJF	JF	26/01/2021

Internal Project Number: J0032456-21-13a	Suitability DCO Submission
---	-------------------------------

Scale @ A3 1:2500	Zone Whole Site
----------------------	--------------------

THIS DOCUMENT HAS BEEN PREPARED PURSUANT TO AND SUBJECT TO THE TERMS OF CARTER JONAS' APPOINTMENT BY ITS CLIENT. CARTER JONAS ACCEPTS NO LIABILITY FOR ANY USE OF THIS DOCUMENT OTHER THAN BY ITS ORIGINAL CLIENT OR FOLLOWING CARTER JONAS' EXPRESS AGREEMENT TO SUCH USE, AND ONLY FOR THE PURPOSES FOR WHICH IT WAS PREPARED AND PROVIDED

Drawing Number Highways England PIN HE551489- GTY-LLO-000-DR-BL-30161	Rev CO1
--	------------





Church Farm

TAVERHAM ROAD

A47

BLIND LANE

A47

SHEET 13

A47

SHEET 15

SHEET 14

SHEET 14

NORFOLK COUNTY COUNCIL
PARISH OF HONINGHAM

KEY SHEET 18



NOTES

1. ALL DIMENSIONS ARE IN METRES UNLESS STATED OTHERWISE.
2. ALL EASEMENTS, SERVITUDES AND PRIVATE RIGHTS ARE PROPOSED TO BE EXTINGUISHED ON LAND, COLOURED PINK ON THESE LAND PLANS UNLESS STATED OTHERWISE IN THE BOOK OF REFERENCE. ALL EASEMENTS, SERVITUDES AND PRIVATE RIGHTS ARE PROPOSED TO BE EXTINGUISHED, SO FAR AS THEIR CONTINUED EXERCISE WOULD BE INCONSISTENT WITH THE EXERCISE OF THE RIGHTS AND RESTRICTIONS PROPOSED TO BE ACQUIRED BY THE UNDERTAKER ON LAND COLOURED BLUE ON THESE LAND PLANS UNLESS STATED OTHERWISE IN THE BOOK OF REFERENCE. ALL EASEMENTS, SERVITUDES AND PRIVATE RIGHTS ARE PROPOSED TO BE SUSPENDED WHILE THE UNDERTAKER IS IN TEMPORARY POSSESSION OF THE LAND COLOURED GREEN ON THESE LAND PLANS UNLESS STATED OTHERWISE IN THE BOOK OF REFERENCE.
3. THIS DRAWING IS TO BE READ IN CONJUNCTION WITH ALL OTHER PLANS AND DOCUMENTATION, IN PARTICULAR THE WORKS PLANS AND THE BOOK OF REFERENCE.

LEGEND

- ORDER LIMITS
- PLOT REFERENCE NUMBER (REFER TO BOOK OF REFERENCE FOR FURTHER INFORMATION)
- EXISTING PUBLIC RIGHT OF WAY
- PARISH BOUNDARY
- LAND TO BE ACQUIRED PERMANENTLY
- LAND TO BE USED TEMPORARILY (OPEN SPACE)
- LAND TO BE USED TEMPORARILY AND RIGHTS TO BE ACQUIRED PERMANENTLY (OPEN SPACE)

First Issue	By JJF	26/01/2021	PO1
Revision Details	By JF	Date	Suffix
	Check		

Purpose of issue
DCO APPLICATION

Client
Highways England

Development Consent Order Number:
TR010038

Project Title:
A47 NORTH TUDDENHAM TO EASTON

Development Consent Order Drawing Number:
TR010038/APP/2.10

Drawing Title:
**SPECIAL CATEGORY LAND PLANS
REGULATION 5(2)(i)
SHEET 14 OF 23**

Designed --	Drawn JJF	Checked JF	Date 26/01/2021
Internal Project Number: J0032456-21-14a		Suitability DCO Submission	
Scale @ A3 1:2500		Zone Whole Site	

THIS DOCUMENT HAS BEEN PREPARED PURSUANT TO AND SUBJECT TO THE TERMS OF CARTER JONAS' APPOINTMENT BY ITS CLIENT. CARTER JONAS ACCEPTS NO LIABILITY FOR ANY USE OF THIS DOCUMENT OTHER THAN BY ITS ORIGINAL CLIENT OR FOLLOWING CARTER JONAS' EXPRESS AGREEMENT TO SUCH USE, AND ONLY FOR THE PURPOSES FOR WHICH IT WAS PREPARED AND PROVIDED

Drawing Number Highways England PIN HE551489- GTY-LLO-000-DR-BL-30162	Rev CO1
--	-------------------



SHEET 20

SHEET 15

SHEET 16

SHEET 14

SHEET 15

SHEET 15

SHEET 15

SHEET 19

NORFOLK COUNTY COUNCIL
PARISH OF HONINGHAM

NORFOLK COUNTY COUNCIL
PARISH OF EASTON

NOTES

1. ALL DIMENSIONS ARE IN METRES UNLESS STATED OTHERWISE.
2. ALL EASEMENTS, SERVITUDES AND PRIVATE RIGHTS ARE PROPOSED TO BE EXTINGUISHED ON LAND, COLOURED PINK ON THESE LAND PLANS UNLESS STATED OTHERWISE IN THE BOOK OF REFERENCE. ALL EASEMENTS, SERVITUDES AND PRIVATE RIGHTS ARE PROPOSED TO BE EXTINGUISHED, SO FAR AS THEIR CONTINUED EXERCISE WOULD BE INCONSISTENT WITH THE EXERCISE OF THE RIGHTS AND RESTRICTIONS PROPOSED TO BE ACQUIRED BY THE UNDERTAKER ON LAND COLOURED BLUE ON THESE LAND PLANS UNLESS STATED OTHERWISE IN THE BOOK OF REFERENCE. ALL EASEMENTS, SERVITUDES AND PRIVATE RIGHTS ARE PROPOSED TO BE SUSPENDED WHILE THE UNDERTAKER IS IN TEMPORARY POSSESSION OF THE LAND COLOURED GREEN ON THESE LAND PLANS UNLESS STATED OTHERWISE IN THE BOOK OF REFERENCE.
3. THIS DRAWING IS TO BE READ IN CONJUNCTION WITH ALL OTHER PLANS AND DOCUMENTATION, IN PARTICULAR THE WORKS PLANS AND THE BOOK OF REFERENCE.

LEGEND

- ORDER LIMITS
- PLOT REFERENCE NUMBER (REFER TO BOOK OF REFERENCE FOR FURTHER INFORMATION)
- EXISTING PUBLIC RIGHT OF WAY
- PARISH BOUNDARY
- LAND TO BE ACQUIRED PERMANENTLY
- LAND TO BE USED TEMPORARILY (OPEN SPACE)
- LAND TO BE USED TEMPORARILY AND RIGHTS TO BE ACQUIRED PERMANENTLY (OPEN SPACE)

First Issue	By JJF	26/01/2021	PO1
Revision Details	By JF	Date	Suffix
	Check		

Purpose of issue
DCO APPLICATION

Client
Highways England



Development Consent Order Number:
TR010038

Project Title:
A47 NORTH TUDDENHAM TO EASTON

Development Consent Order Drawing Number:
TR010038/APP/2.10

Drawing Title:
**SPECIAL CATEGORY LAND PLANS
REGULATION 5(2)(i)
SHEET 15 OF 23**

Designed	Drawn	Checked	Date
--	JJF	JF	26/01/2021
Internal Project Number: J0032456-21-15a		Suitability DCO Submission	
Scale @ A3 1:2500		Zone Whole Site	

THIS DOCUMENT HAS BEEN PREPARED PURSUANT TO AND SUBJECT TO THE TERMS OF CARTER JONAS' APPOINTMENT BY ITS CLIENT. CARTER JONAS ACCEPTS NO LIABILITY FOR ANY USE OF THIS DOCUMENT OTHER THAN BY ITS ORIGINAL CLIENT OR FOLLOWING CARTER JONAS' EXPRESS AGREEMENT TO SUCH USE, AND ONLY FOR THE PURPOSES FOR WHICH IT WAS PREPARED AND PROVIDED

Drawing Number Highways England PIN HE551489- GTY-LLO-000-DR-BL-30163	Rev CO1
--	-------------------





SHEET 16

SHEET 15

INSET PAGE 16

INSET PAGE 16 @ 1:250

NORFOLK COUNTY COUNCIL PARISH OF EASTON

NOTES

1. ALL DIMENSIONS ARE IN METRES UNLESS STATED OTHERWISE.
2. ALL EASEMENTS, SERVITUDES AND PRIVATE RIGHTS ARE PROPOSED TO BE EXTINGUISHED ON LAND, COLOURED PINK ON THESE LAND PLANS UNLESS STATED OTHERWISE IN THE BOOK OF REFERENCE. ALL EASEMENTS, SERVITUDES AND PRIVATE RIGHTS ARE PROPOSED TO BE EXTINGUISHED, SO FAR AS THEIR CONTINUED EXERCISE WOULD BE INCONSISTENT WITH THE EXERCISE OF THE RIGHTS AND RESTRICTIONS PROPOSED TO BE ACQUIRED BY THE UNDERTAKER ON LAND COLOURED BLUE ON THESE LAND PLANS UNLESS STATED OTHERWISE IN THE BOOK OF REFERENCE. ALL EASEMENTS, SERVITUDES AND PRIVATE RIGHTS ARE PROPOSED TO BE SUSPENDED WHILE THE UNDERTAKER IS IN TEMPORARY POSSESSION OF THE LAND COLOURED GREEN ON THESE LAND PLANS UNLESS STATED OTHERWISE IN THE BOOK OF REFERENCE.
3. THIS DRAWING IS TO BE READ IN CONJUNCTION WITH ALL OTHER PLANS AND DOCUMENTATION, IN PARTICULAR THE WORKS PLANS AND THE BOOK OF REFERENCE.

LEGEND

- ORDER LIMITS
- PLOT REFERENCE NUMBER (REFER TO BOOK OF REFERENCE FOR FURTHER INFORMATION)
- EXISTING PUBLIC RIGHT OF WAY
- PARISH BOUNDARY
- LAND TO BE ACQUIRED PERMANENTLY
- LAND TO BE USED TEMPORARILY (OPEN SPACE)
- LAND TO BE USED TEMPORARILY AND RIGHTS TO BE ACQUIRED PERMANENTLY (OPEN SPACE)

First Issue	By JJF	26/01/2021	PO1
Revision Details	By JF	Date	Suffix
	Check		

Purpose of issue
DCO APPLICATION

Client
Highways England



Development Consent Order Number:
TR010038

Project Title:
A47 NORTH TUDDENHAM TO EASTON

Development Consent Order Drawing Number:
TR010038/APP/2.10

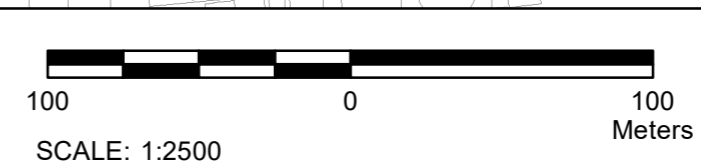
Drawing Title:
**SPECIAL CATEGORY LAND PLANS
REGULATION 5(2)(i)
SHEET 16 OF 23**

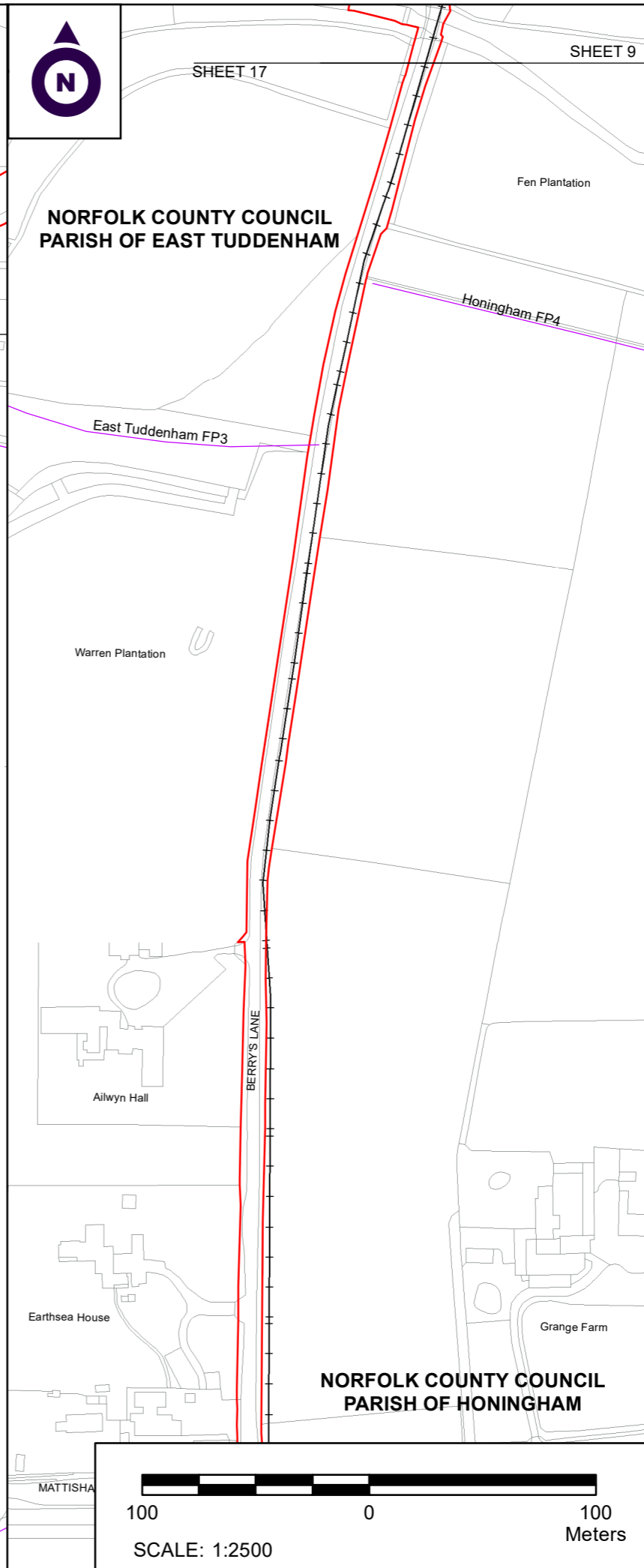
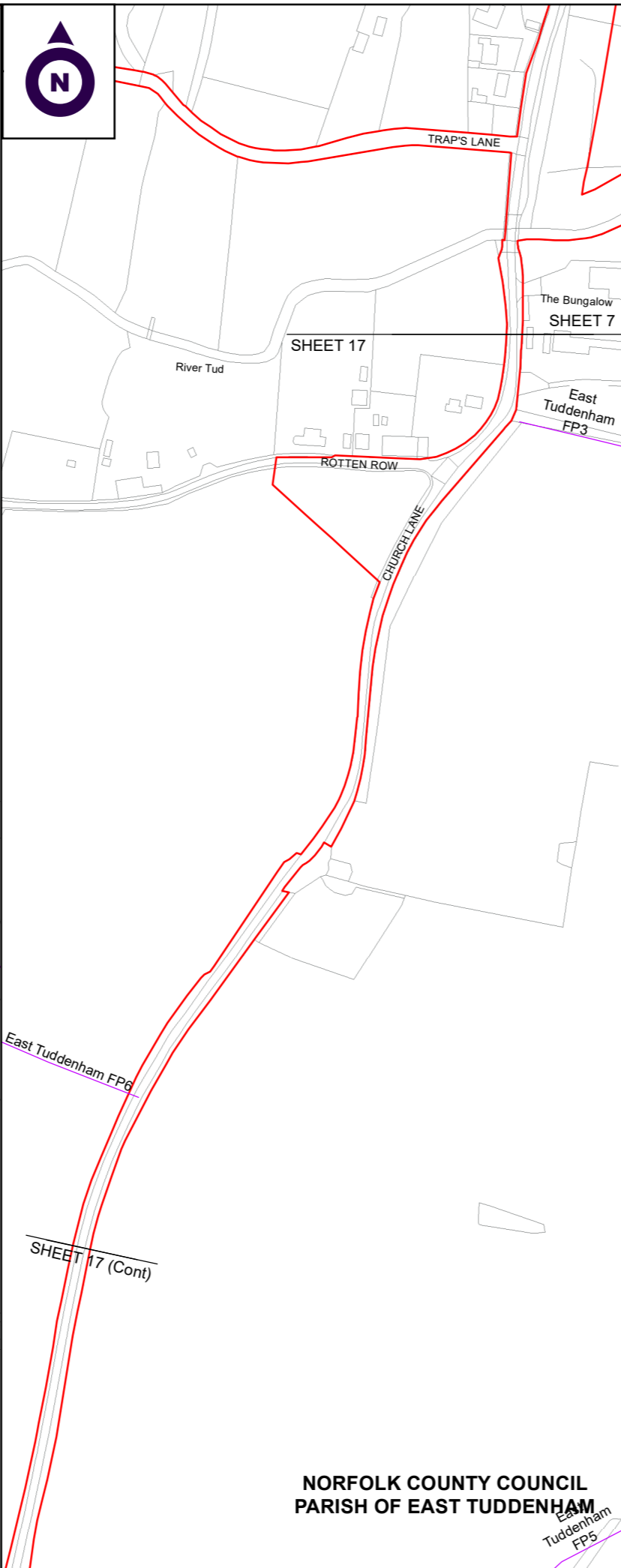
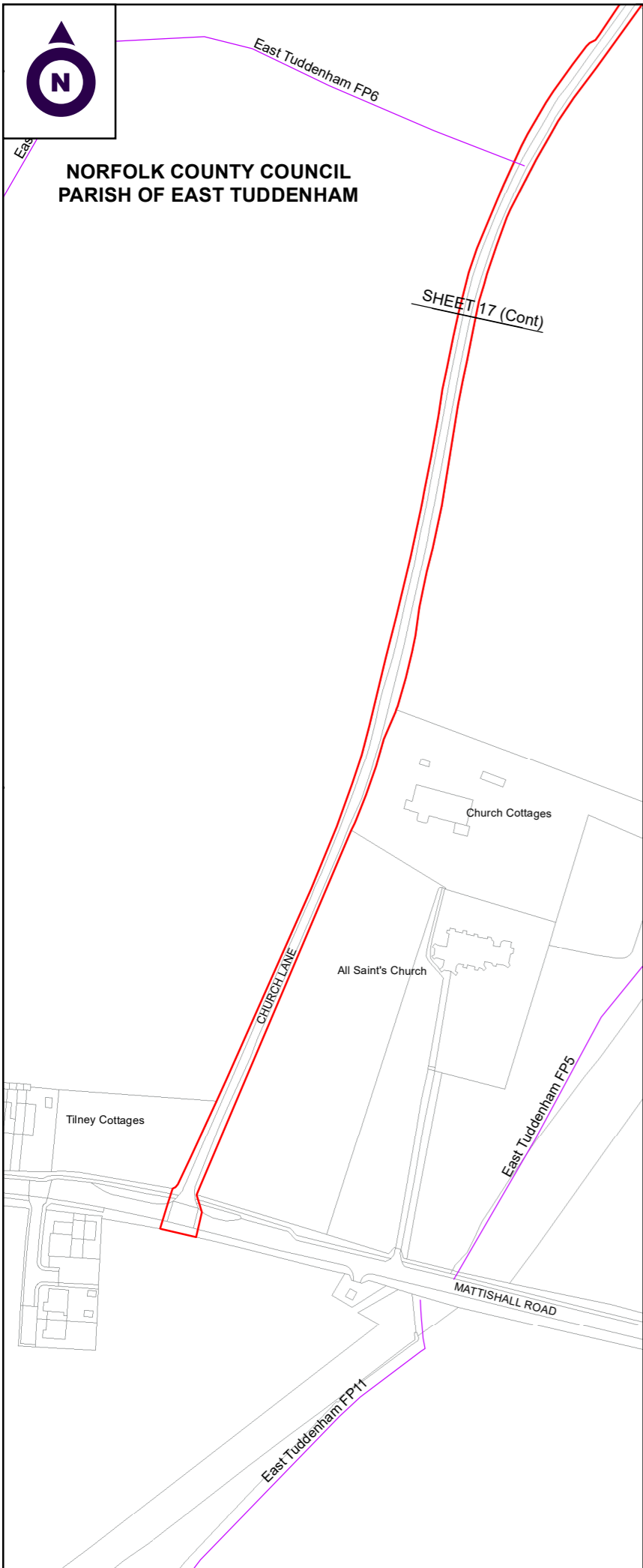
Designed --	Drawn JJF	Checked JF	Date 26/01/2021
Internal Project Number: J0032456-21-16a		Suitability DCO Submission	
Scale @ A3 1:2500		Zone Whole Site	

THIS DOCUMENT HAS BEEN PREPARED PURSUANT TO AND SUBJECT TO THE TERMS OF CARTER JONAS' APPOINTMENT BY ITS CLIENT. CARTER JONAS ACCEPTS NO LIABILITY FOR ANY USE OF THIS DOCUMENT OTHER THAN BY ITS ORIGINAL CLIENT OR FOLLOWING CARTER JONAS' EXPRESS AGREEMENT TO SUCH USE, AND ONLY FOR THE PURPOSES FOR WHICH IT WAS PREPARED AND PROVIDED

Drawing Number Highways England PIN HE551489- GTY-LLO-000-DR-BL-30164	Rev CO1
--	-------------------

SHEET 19





NOTES

1. ALL DIMENSIONS ARE IN METRES UNLESS STATED OTHERWISE.
2. ALL EASEMENTS, SERVITUDES AND PRIVATE RIGHTS ARE PROPOSED TO BE EXTINGUISHED ON LAND, COLOURED PINK ON THESE LAND PLANS UNLESS STATED OTHERWISE IN THE BOOK OF REFERENCE. ALL EASEMENTS, SERVITUDES AND PRIVATE RIGHTS ARE PROPOSED TO BE EXTINGUISHED, SO FAR AS THEIR CONTINUED EXERCISE WOULD BE INCONSISTENT WITH THE EXERCISE OF THE RIGHTS AND RESTRICTIONS PROPOSED TO BE ACQUIRED BY THE UNDERTAKER ON LAND COLOURED BLUE ON THESE LAND PLANS UNLESS STATED OTHERWISE IN THE BOOK OF REFERENCE. ALL EASEMENTS, SERVITUDES AND PRIVATE RIGHTS ARE PROPOSED TO BE SUSPENDED WHILE THE UNDERTAKER IS IN TEMPORARY POSSESSION OF THE LAND COLOURED GREEN ON THESE LAND PLANS UNLESS STATED OTHERWISE IN THE BOOK OF REFERENCE.
3. THIS DRAWING IS TO BE READ IN CONJUNCTION WITH ALL OTHER PLANS AND DOCUMENTATION, IN PARTICULAR THE WORKS PLANS AND THE BOOK OF REFERENCE.

LEGEND

- ORDER LIMITS
- PLOT REFERENCE NUMBER (REFER TO BOOK OF REFERENCE FOR FURTHER INFORMATION)
- EXISTING PUBLIC RIGHT OF WAY
- PARISH BOUNDARY
- LAND TO BE ACQUIRED PERMANENTLY
- LAND TO BE USED TEMPORARILY (OPEN SPACE)
- LAND TO BE USED TEMPORARILY AND RIGHTS TO BE ACQUIRED PERMANENTLY (OPEN SPACE)

First Issue	By JJF	11/02/2021	PO1
Revision Details	By JF	Date	Suffix
	Check		

Purpose of issue
DCO APPLICATION

Client
Highways England



Development Consent Order Number:
TR010038

Project Title:
A47 NORTH TUDDENHAM TO EASTON

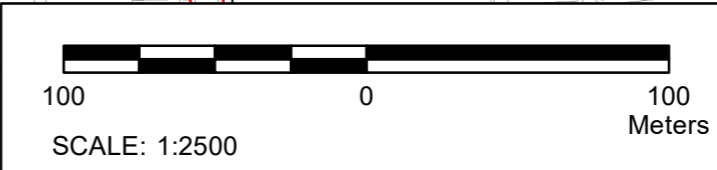
Development Consent Order Drawing Number:
TR010038/APP/2.10

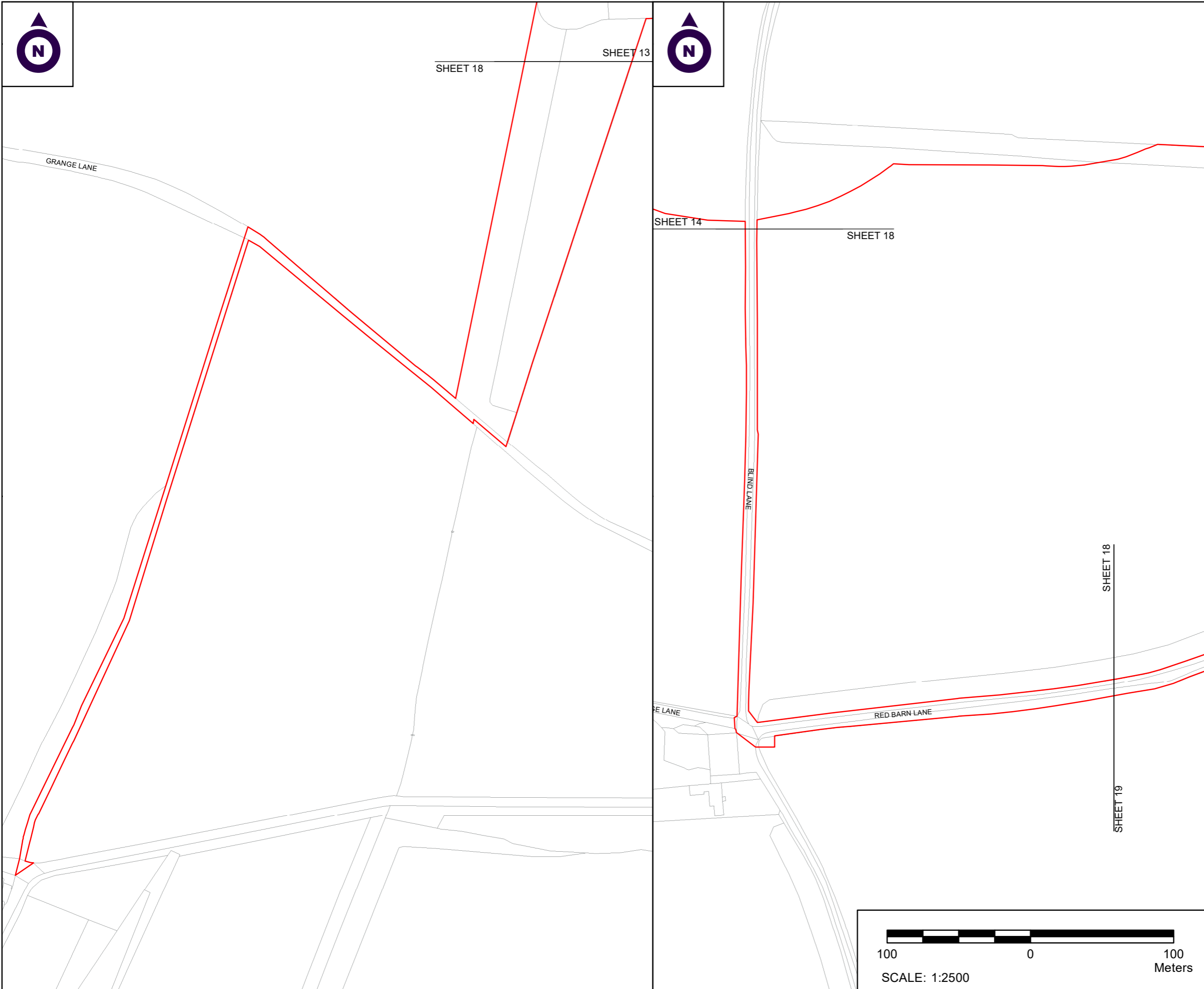
Drawing Title:
**SPECIAL CATEGORY LAND PLANS
REGULATION 5(2)(i)
SHEET 17 OF 23**

Designed	Drawn	Checked	Date
--	JJF	JF	11/02/2021
Internal Project Number: J0032456-21-17a		Suitability DCO Submission	
Scale @ A3 1:2500		Zone Whole Site	

THIS DOCUMENT HAS BEEN PREPARED PURSUANT TO AND SUBJECT TO THE TERMS OF CARTER JONAS' APPOINTMENT BY ITS CLIENT. CARTER JONAS ACCEPTS NO LIABILITY FOR ANY USE OF THIS DOCUMENT OTHER THAN BY ITS ORIGINAL CLIENT OR FOLLOWING CARTER JONAS' EXPRESS AGREEMENT TO SUCH USE, AND ONLY FOR THE PURPOSES FOR WHICH IT WAS PREPARED AND PROVIDED

Drawing Number Highways England PIN HE551489- GTY-LLO-000-DR-BL-30165	Rev CO1
--	-------------------





NOTES

1. ALL DIMENSIONS ARE IN METRES UNLESS STATED OTHERWISE.
2. ALL EASEMENTS, SERVITUDES AND PRIVATE RIGHTS ARE PROPOSED TO BE EXTINGUISHED ON LAND, COLOURED PINK ON THESE LAND PLANS UNLESS STATED OTHERWISE IN THE BOOK OF REFERENCE. ALL EASEMENTS, SERVITUDES AND PRIVATE RIGHTS ARE PROPOSED TO BE EXTINGUISHED, SO FAR AS THEIR CONTINUED EXERCISE WOULD BE INCONSISTENT WITH THE EXERCISE OF THE RIGHTS AND RESTRICTIONS PROPOSED TO BE ACQUIRED BY THE UNDERTAKER ON LAND COLOURED BLUE ON THESE LAND PLANS UNLESS STATED OTHERWISE IN THE BOOK OF REFERENCE. ALL EASEMENTS, SERVITUDES AND PRIVATE RIGHTS ARE PROPOSED TO BE SUSPENDED WHILE THE UNDERTAKER IS IN TEMPORARY POSSESSION OF THE LAND COLOURED GREEN ON THESE LAND PLANS UNLESS STATED OTHERWISE IN THE BOOK OF REFERENCE.
3. THIS DRAWING IS TO BE READ IN CONJUNCTION WITH ALL OTHER PLANS AND DOCUMENTATION, IN PARTICULAR THE WORKS PLANS AND THE BOOK OF REFERENCE.

LEGEND

- ORDER LIMITS
- PLOT REFERENCE NUMBER (REFER TO BOOK OF REFERENCE FOR FURTHER INFORMATION)
- EXISTING PUBLIC RIGHT OF WAY
- PARISH BOUNDARY
- LAND TO BE ACQUIRED PERMANENTLY
- LAND TO BE USED TEMPORARILY (OPEN SPACE)
- LAND TO BE USED TEMPORARILY AND RIGHTS TO BE ACQUIRED PERMANENTLY (OPEN SPACE)

First Issue	By JJF	11/02/2021	PO1
Revision Details	By JF	Date	Suffix
	Check		

Purpose of issue
DCO APPLICATION

Client
Highways England



Development Consent Order Number:
TR010038

Project Title:
A47 NORTH TUDDENHAM TO EASTON

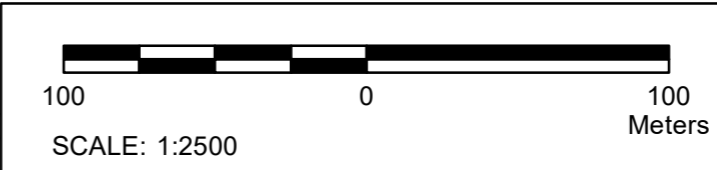
Development Consent Order Drawing Number:
TR010038/APP/2.10

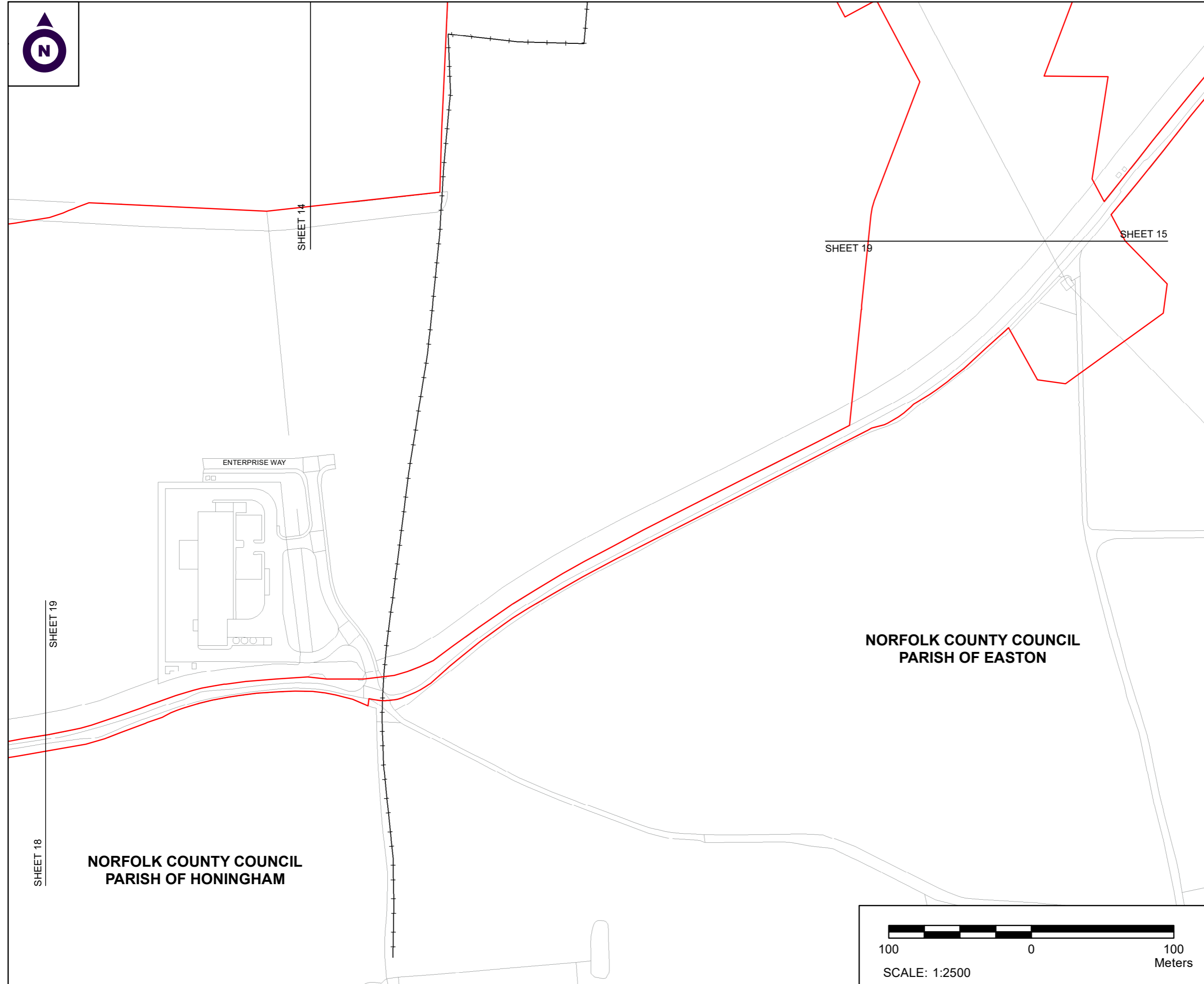
Drawing Title:
**SPECIAL CATEGORY LAND PLANS
REGULATION 5(2)(i)
SHEET 18 OF 23**

Designed	Drawn	Checked	Date
--	JJF	JF	11/02/2021
Internal Project Number: J0032456-21-18a		Suitability DCO Submission	
Scale @ A3 1:2500		Zone Whole Site	

THIS DOCUMENT HAS BEEN PREPARED PURSUANT TO AND SUBJECT TO THE TERMS OF CARTER JONAS' APPOINTMENT BY ITS CLIENT. CARTER JONAS ACCEPTS NO LIABILITY FOR ANY USE OF THIS DOCUMENT OTHER THAN BY ITS ORIGINAL CLIENT OR FOLLOWING CARTER JONAS' EXPRESS AGREEMENT TO SUCH USE, AND ONLY FOR THE PURPOSES FOR WHICH IT WAS PREPARED AND PROVIDED

Drawing Number Highways England PIN HE551489- GTY-LLO-000-DR-BL-30166	Rev CO1
--	-------------------





NOTES

1. ALL DIMENSIONS ARE IN METRES UNLESS STATED OTHERWISE.
2. ALL EASEMENTS, SERVITUDES AND PRIVATE RIGHTS ARE PROPOSED TO BE EXTINGUISHED ON LAND, COLOURED PINK ON THESE LAND PLANS UNLESS STATED OTHERWISE IN THE BOOK OF REFERENCE. ALL EASEMENTS, SERVITUDES AND PRIVATE RIGHTS ARE PROPOSED TO BE EXTINGUISHED, SO FAR AS THEIR CONTINUED EXERCISE WOULD BE INCONSISTENT WITH THE EXERCISE OF THE RIGHTS AND RESTRICTIONS PROPOSED TO BE ACQUIRED BY THE UNDERTAKER ON LAND COLOURED BLUE ON THESE LAND PLANS UNLESS STATED OTHERWISE IN THE BOOK OF REFERENCE. ALL EASEMENTS, SERVITUDES AND PRIVATE RIGHTS ARE PROPOSED TO BE SUSPENDED WHILE THE UNDERTAKER IS IN TEMPORARY POSSESSION OF THE LAND COLOURED GREEN ON THESE LAND PLANS UNLESS STATED OTHERWISE IN THE BOOK OF REFERENCE.
3. THIS DRAWING IS TO BE READ IN CONJUNCTION WITH ALL OTHER PLANS AND DOCUMENTATION, IN PARTICULAR THE WORKS PLANS AND THE BOOK OF REFERENCE.

LEGEND

- ORDER LIMITS
- PLOT REFERENCE NUMBER (REFER TO BOOK OF REFERENCE FOR FURTHER INFORMATION)
- EXISTING PUBLIC RIGHT OF WAY
- PARISH BOUNDARY
- LAND TO BE ACQUIRED PERMANENTLY
- LAND TO BE USED TEMPORARILY (OPEN SPACE)
- LAND TO BE USED TEMPORARILY AND RIGHTS TO BE ACQUIRED PERMANENTLY (OPEN SPACE)

First Issue	By JJF	26/01/2021	PO1
Revision Details	By JF	Date	Suffix
	Check		

Purpose of issue
DCO APPLICATION

Client
Highways England



Development Consent Order Number:
TR010038

Project Title:
A47 NORTH TUDDENHAM TO EASTON

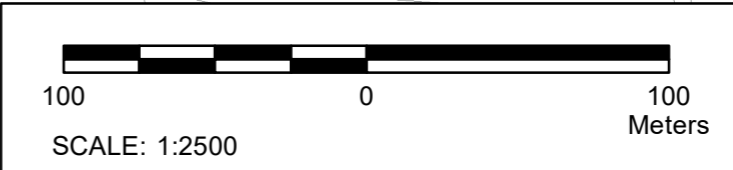
Development Consent Order Drawing Number:
TR010038/APP/2.10

Drawing Title:
**SPECIAL CATEGORY LAND PLANS
REGULATION 5(2)(i)
SHEET 19 OF 23**

Designed	Drawn	Checked	Date
--	JJF	JF	26/01/2021
Internal Project Number: J0032456-21-19a		Suitability DCO Submission	
Scale @ A3 1:2500		Zone Whole Site	

THIS DOCUMENT HAS BEEN PREPARED PURSUANT TO AND SUBJECT TO THE TERMS OF CARTER JONAS' APPOINTMENT BY ITS CLIENT. CARTER JONAS ACCEPTS NO LIABILITY FOR ANY USE OF THIS DOCUMENT OTHER THAN BY ITS ORIGINAL CLIENT OR FOLLOWING CARTER JONAS' EXPRESS AGREEMENT TO SUCH USE, AND ONLY FOR THE PURPOSES FOR WHICH IT WAS PREPARED AND PROVIDED

Drawing Number Highways England PIN HE551489- GTY-LLO-000-DR-BL-30167	Rev CO1
--	-------------------





TATERHAM ROAD

NORFOLK COUNTY COUNCIL
PARISH OF EASTON

NORFOLK COUNTY COUNCIL
PARISH OF HONINGHAM

Brook House

River Tud

NOTES

1. ALL DIMENSIONS ARE IN METRES UNLESS STATED OTHERWISE.
2. ALL EASEMENTS, SERVITUDES AND PRIVATE RIGHTS ARE PROPOSED TO BE EXTINGUISHED ON LAND, COLOURED PINK ON THESE LAND PLANS UNLESS STATED OTHERWISE IN THE BOOK OF REFERENCE. ALL EASEMENTS, SERVITUDES AND PRIVATE RIGHTS ARE PROPOSED TO BE EXTINGUISHED, SO FAR AS THEIR CONTINUED EXERCISE WOULD BE INCONSISTENT WITH THE EXERCISE OF THE RIGHTS AND RESTRICTIONS PROPOSED TO BE ACQUIRED BY THE UNDERTAKER ON LAND COLOURED BLUE ON THESE LAND PLANS UNLESS STATED OTHERWISE IN THE BOOK OF REFERENCE. ALL EASEMENTS, SERVITUDES AND PRIVATE RIGHTS ARE PROPOSED TO BE SUSPENDED WHILE THE UNDERTAKER IS IN TEMPORARY POSSESSION OF THE LAND COLOURED GREEN ON THESE LAND PLANS UNLESS STATED OTHERWISE IN THE BOOK OF REFERENCE.
3. THIS DRAWING IS TO BE READ IN CONJUNCTION WITH ALL OTHER PLANS AND DOCUMENTATION, IN PARTICULAR THE WORKS PLANS AND THE BOOK OF REFERENCE.

LEGEND

- ORDER LIMITS
- PLOT REFERENCE NUMBER (REFER TO BOOK OF REFERENCE FOR FURTHER INFORMATION)
- EXISTING PUBLIC RIGHT OF WAY
- PARISH BOUNDARY
- LAND TO BE ACQUIRED PERMANENTLY
- LAND TO BE USED TEMPORARILY (OPEN SPACE)
- LAND TO BE USED TEMPORARILY AND RIGHTS TO BE ACQUIRED PERMANENTLY (OPEN SPACE)

First Issue	By JJF	Date 26/01/2021	PO1
Revision Details	By JF	Date	Suffix
	Check		

Purpose of issue
DCO APPLICATION

Client
Highways England



Development Consent Order Number:
TR010038

Project Title:
A47 NORTH TUDDENHAM TO EASTON

Development Consent Order Drawing Number:
TR010038/APP/2.10

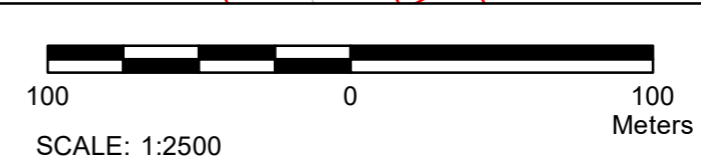
Drawing Title:
**SPECIAL CATEGORY LAND PLANS
REGULATION 5(2)(i)
SHEET 20 OF 23**

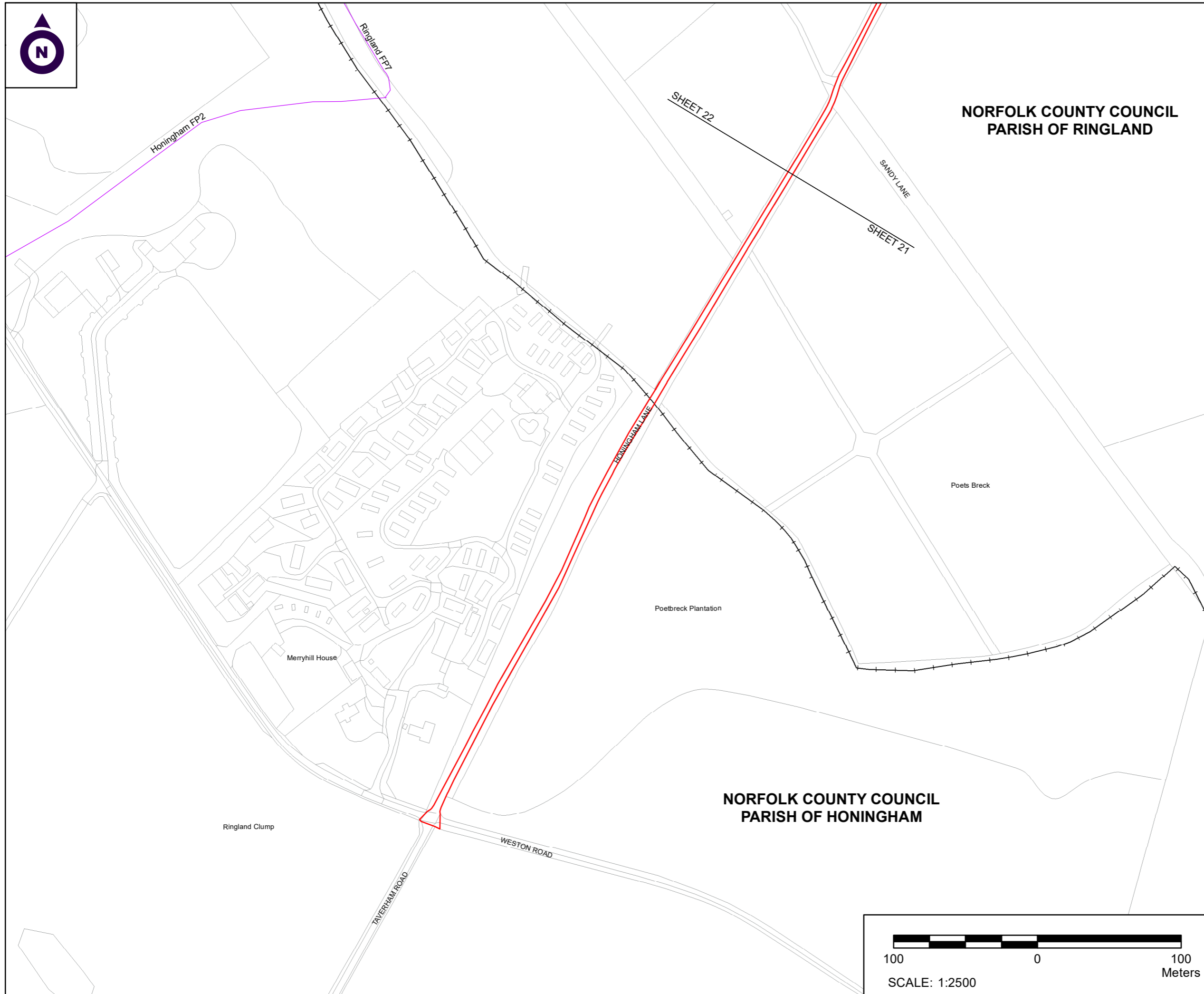
Designed --	Drawn JJF	Checked JF	Date 26/01/2021
Internal Project Number: J0032456-21-20a		Suitability DCO Submission	
Scale @ A3 1:2500		Zone Whole Site	

THIS DOCUMENT HAS BEEN PREPARED PURSUANT TO AND SUBJECT TO THE TERMS OF CARTER JONAS' APPOINTMENT BY ITS CLIENT. CARTER JONAS ACCEPTS NO LIABILITY FOR ANY USE OF THIS DOCUMENT OTHER THAN BY ITS ORIGINAL CLIENT OR FOLLOWING CARTER JONAS' EXPRESS AGREEMENT TO SUCH USE, AND ONLY FOR THE PURPOSES FOR WHICH IT WAS PREPARED AND PROVIDED

Drawing Number Highways England PIN HE551489- GTY-LLO-000-DR-BL-30168	Rev CO1
--	-------------------

SHEET 20 SHEET 15





NORFOLK COUNTY COUNCIL PARISH OF RINGLAND

NORFOLK COUNTY COUNCIL PARISH OF HONINGHAM

NOTES

1. ALL DIMENSIONS ARE IN METRES UNLESS STATED OTHERWISE.
2. ALL EASEMENTS, SERVITUDES AND PRIVATE RIGHTS ARE PROPOSED TO BE EXTINGUISHED ON LAND, COLOURED PINK ON THESE LAND PLANS UNLESS STATED OTHERWISE IN THE BOOK OF REFERENCE. ALL EASEMENTS, SERVITUDES AND PRIVATE RIGHTS ARE PROPOSED TO BE EXTINGUISHED, SO FAR AS THEIR CONTINUED EXERCISE WOULD BE INCONSISTENT WITH THE EXERCISE OF THE RIGHTS AND RESTRICTIONS PROPOSED TO BE ACQUIRED BY THE UNDERTAKER ON LAND COLOURED BLUE ON THESE LAND PLANS UNLESS STATED OTHERWISE IN THE BOOK OF REFERENCE. ALL EASEMENTS, SERVITUDES AND PRIVATE RIGHTS ARE PROPOSED TO BE SUSPENDED WHILE THE UNDERTAKER IS IN TEMPORARY POSSESSION OF THE LAND COLOURED GREEN ON THESE LAND PLANS UNLESS STATED OTHERWISE IN THE BOOK OF REFERENCE.
3. THIS DRAWING IS TO BE READ IN CONJUNCTION WITH ALL OTHER PLANS AND DOCUMENTATION, IN PARTICULAR THE WORKS PLANS AND THE BOOK OF REFERENCE.

LEGEND

- ORDER LIMITS
- PLOT REFERENCE NUMBER (REFER TO BOOK OF REFERENCE FOR FURTHER INFORMATION)
- EXISTING PUBLIC RIGHT OF WAY
- PARISH BOUNDARY
- LAND TO BE ACQUIRED PERMANENTLY
- LAND TO BE USED TEMPORARILY (OPEN SPACE)
- LAND TO BE USED TEMPORARILY AND RIGHTS TO BE ACQUIRED PERMANENTLY (OPEN SPACE)

First Issue	By JJF	26/01/2021	PO1
Revision Details	By JF	Date	Suffix
	Check		

Purpose of issue
DCO APPLICATION

Client
Highways England



Development Consent Order Number:
TR010038

Project Title:
A47 NORTH TUDDENHAM TO EASTON

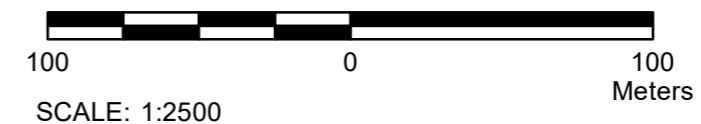
Development Consent Order Drawing Number:
TR010038/APP/2.10

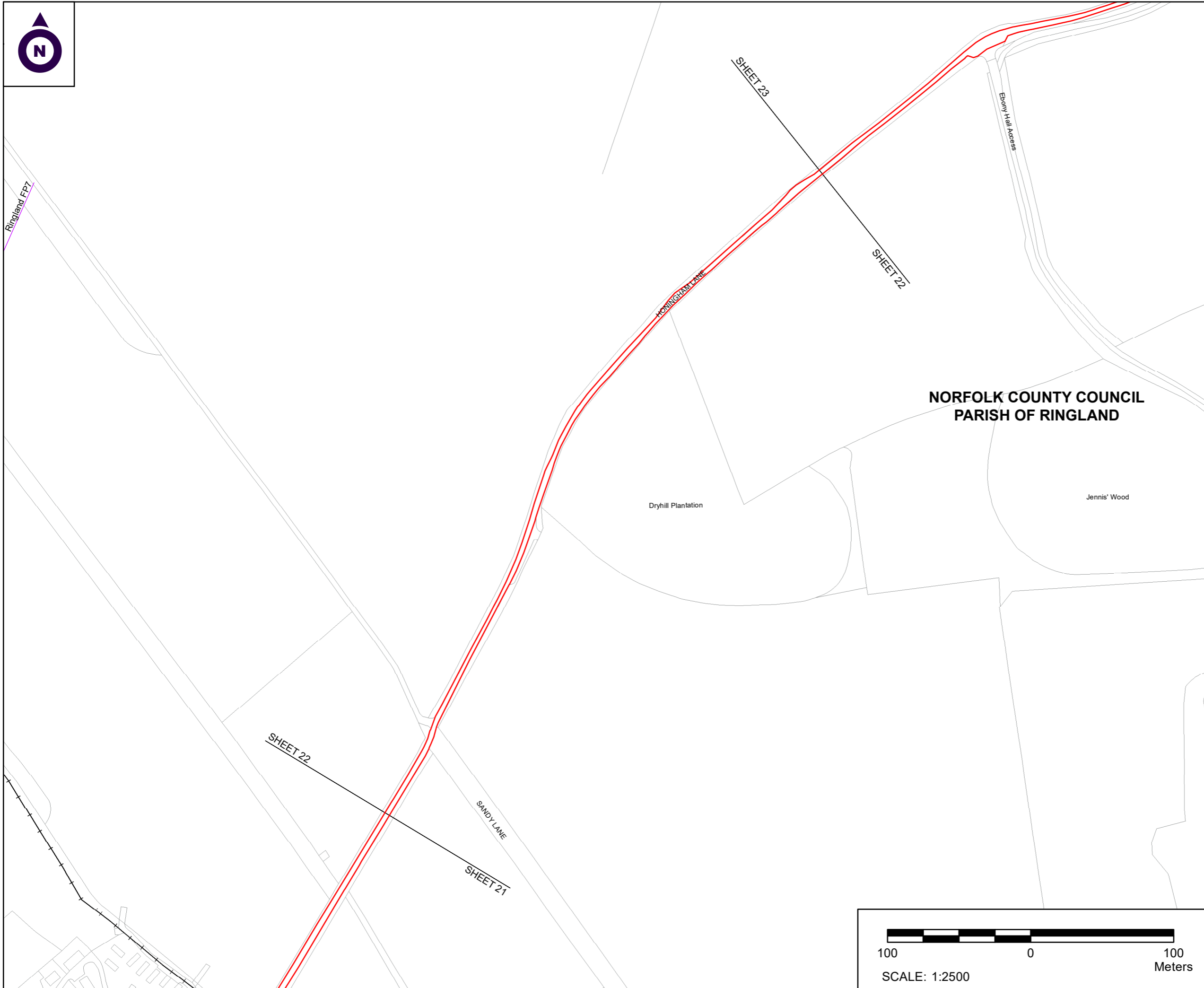
Drawing Title:
**SPECIAL CATEGORY LAND PLANS
REGULATION 5(2)(i)
SHEET 21 OF 23**

Designed	Drawn	Checked	Date
--	JJF	JF	26/01/2021
Internal Project Number: J0032456-21-21a		Suitability DCO Submission	
Scale @ A3 1:2500		Zone Whole Site	

THIS DOCUMENT HAS BEEN PREPARED PURSUANT TO AND SUBJECT TO THE TERMS OF CARTER JONAS' APPOINTMENT BY ITS CLIENT. CARTER JONAS ACCEPTS NO LIABILITY FOR ANY USE OF THIS DOCUMENT OTHER THAN BY ITS ORIGINAL CLIENT OR FOLLOWING CARTER JONAS' EXPRESS AGREEMENT TO SUCH USE, AND ONLY FOR THE PURPOSES FOR WHICH IT WAS PREPARED AND PROVIDED

Drawing Number Highways England PIN HE551489- GTY-LLO-000-DR-BL-30169	Rev CO1
--	-------------------





NOTES

1. ALL DIMENSIONS ARE IN METRES UNLESS STATED OTHERWISE.
2. ALL EASEMENTS, SERVITUDES AND PRIVATE RIGHTS ARE PROPOSED TO BE EXTINGUISHED ON LAND, COLOURED PINK ON THESE LAND PLANS UNLESS STATED OTHERWISE IN THE BOOK OF REFERENCE. ALL EASEMENTS, SERVITUDES AND PRIVATE RIGHTS ARE PROPOSED TO BE EXTINGUISHED, SO FAR AS THEIR CONTINUED EXERCISE WOULD BE INCONSISTENT WITH THE EXERCISE OF THE RIGHTS AND RESTRICTIONS PROPOSED TO BE ACQUIRED BY THE UNDERTAKER ON LAND COLOURED BLUE ON THESE LAND PLANS UNLESS STATED OTHERWISE IN THE BOOK OF REFERENCE. ALL EASEMENTS, SERVITUDES AND PRIVATE RIGHTS ARE PROPOSED TO BE SUSPENDED WHILE THE UNDERTAKER IS IN TEMPORARY POSSESSION OF THE LAND COLOURED GREEN ON THESE LAND PLANS UNLESS STATED OTHERWISE IN THE BOOK OF REFERENCE.
3. THIS DRAWING IS TO BE READ IN CONJUNCTION WITH ALL OTHER PLANS AND DOCUMENTATION, IN PARTICULAR THE WORKS PLANS AND THE BOOK OF REFERENCE.

LEGEND

- ORDER LIMITS
- PLOT REFERENCE NUMBER (REFER TO BOOK OF REFERENCE FOR FURTHER INFORMATION)
- EXISTING PUBLIC RIGHT OF WAY
- PARISH BOUNDARY
- LAND TO BE ACQUIRED PERMANENTLY
- LAND TO BE USED TEMPORARILY (OPEN SPACE)
- LAND TO BE USED TEMPORARILY AND RIGHTS TO BE ACQUIRED PERMANENTLY (OPEN SPACE)

First Issue	By JJF	26/01/2021	PO1
Revision Details	By JF	Date	Suffix
	Check		

Purpose of issue
DCO APPLICATION

Client
Highways England



Development Consent Order Number:
TR010038

Project Title:
A47 NORTH TUDDENHAM TO EASTON

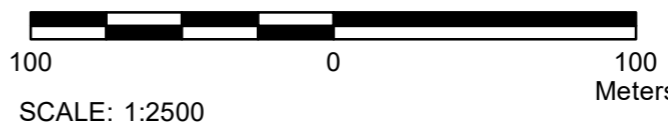
Development Consent Order Drawing Number:
TR010038/APP/2.10

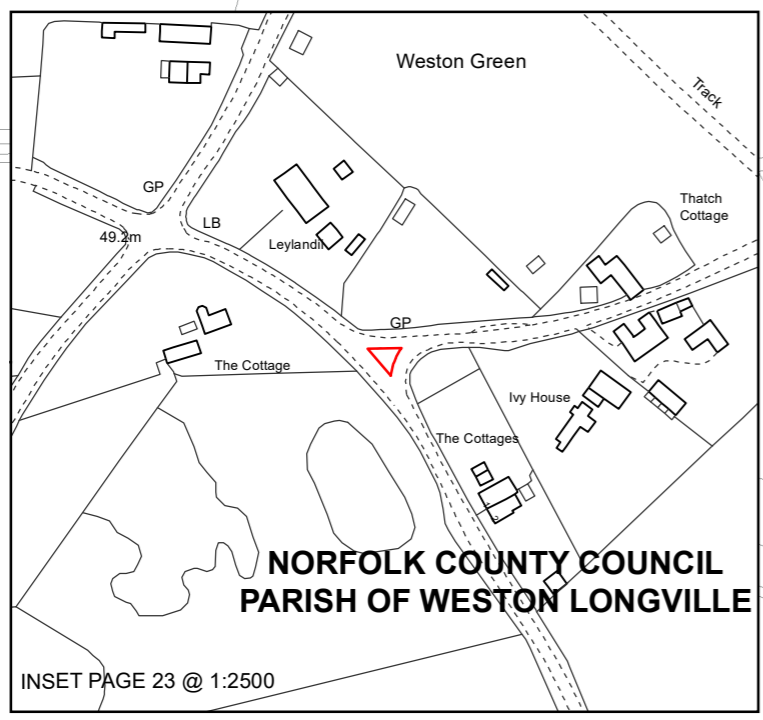
Drawing Title:
**SPECIAL CATEGORY LAND PLANS
REGULATION 5(2)(i)
SHEET 22 OF 23**

Designed	Drawn	Checked	Date
--	JJF	JF	26/01/2021
Internal Project Number: J0032456-21-22a		Suitability DCO Submission	
Scale @ A3 1:2500		Zone Whole Site	

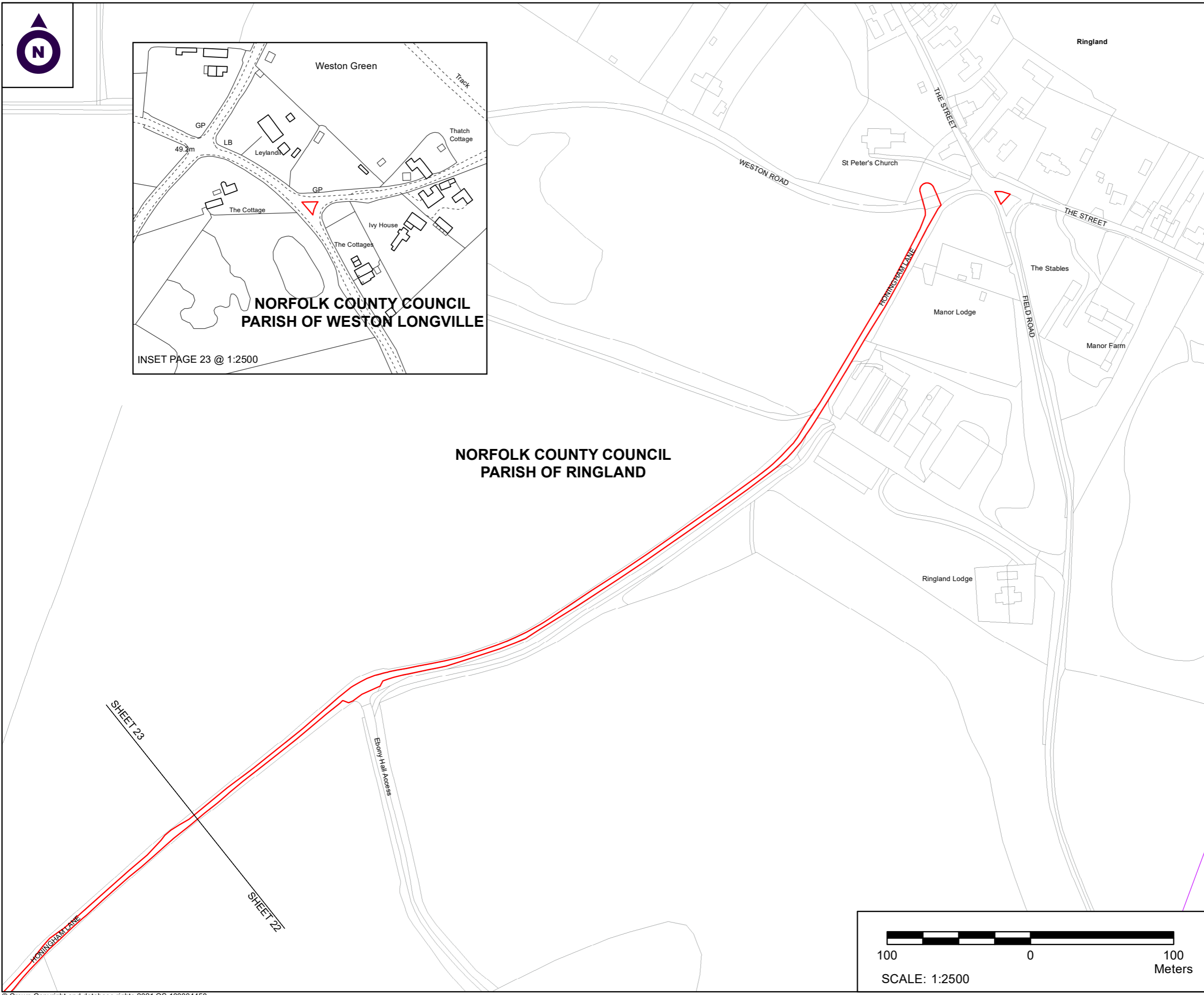
THIS DOCUMENT HAS BEEN PREPARED PURSUANT TO AND SUBJECT TO THE TERMS OF CARTER JONAS' APPOINTMENT BY ITS CLIENT. CARTER JONAS ACCEPTS NO LIABILITY FOR ANY USE OF THIS DOCUMENT OTHER THAN BY ITS ORIGINAL CLIENT OR FOLLOWING CARTER JONAS' EXPRESS AGREEMENT TO SUCH USE, AND ONLY FOR THE PURPOSES FOR WHICH IT WAS PREPARED AND PROVIDED

Drawing Number Highways England PIN HE551489- GTY-LLO-000-DR-BL-30170	Rev CO1
--	-------------------





**NORFOLK COUNTY COUNCIL
PARISH OF RINGLAND**



NOTES

1. ALL DIMENSIONS ARE IN METRES UNLESS STATED OTHERWISE.
2. ALL EASEMENTS, SERVITUDES AND PRIVATE RIGHTS ARE PROPOSED TO BE EXTINGUISHED ON LAND, COLOURED PINK ON THESE LAND PLANS UNLESS STATED OTHERWISE IN THE BOOK OF REFERENCE. ALL EASEMENTS, SERVITUDES AND PRIVATE RIGHTS ARE PROPOSED TO BE EXTINGUISHED, SO FAR AS THEIR CONTINUED EXERCISE WOULD BE INCONSISTENT WITH THE EXERCISE OF THE RIGHTS AND RESTRICTIONS PROPOSED TO BE ACQUIRED BY THE UNDERTAKER ON LAND COLOURED BLUE ON THESE LAND PLANS UNLESS STATED OTHERWISE IN THE BOOK OF REFERENCE. ALL EASEMENTS, SERVITUDES AND PRIVATE RIGHTS ARE PROPOSED TO BE SUSPENDED WHILE THE UNDERTAKER IS IN TEMPORARY POSSESSION OF THE LAND COLOURED GREEN ON THESE LAND PLANS UNLESS STATED OTHERWISE IN THE BOOK OF REFERENCE.
3. THIS DRAWING IS TO BE READ IN CONJUNCTION WITH ALL OTHER PLANS AND DOCUMENTATION, IN PARTICULAR THE WORKS PLANS AND THE BOOK OF REFERENCE.

LEGEND

- ORDER LIMITS
- PLOT REFERENCE NUMBER (REFER TO BOOK OF REFERENCE FOR FURTHER INFORMATION)
- EXISTING PUBLIC RIGHT OF WAY
- PARISH BOUNDARY
- LAND TO BE ACQUIRED PERMANENTLY
- LAND TO BE USED TEMPORARILY (OPEN SPACE)
- LAND TO BE USED TEMPORARILY AND RIGHTS TO BE ACQUIRED PERMANENTLY (OPEN SPACE)

First Issue	By JJF	11/02/2021	PO1
Revision Details	By JF	Date	Suffix
	Check		

Purpose of issue
DCO APPLICATION

Client
Highways England

Development Consent Order Number:
TR010038

Project Title:
A47 NORTH TUDDENHAM TO EASTON

Development Consent Order Drawing Number:
TR010038/APP/2.10

Drawing Title:
**SPECIAL CATEGORY LAND PLANS
REGULATION 5(2)(i)
SHEET 23 OF 23**

Designed	Drawn	Checked	Date
--	JJF	JF	11/02/2021
Internal Project Number: J0032456-21-23a		Suitability DCO Submission	
Scale @ A3 1:2500		Zone Whole Site	

THIS DOCUMENT HAS BEEN PREPARED PURSUANT TO AND SUBJECT TO THE TERMS OF CARTER JONAS' APPOINTMENT BY ITS CLIENT. CARTER JONAS ACCEPTS NO LIABILITY FOR ANY USE OF THIS DOCUMENT OTHER THAN BY ITS ORIGINAL CLIENT OR FOLLOWING CARTER JONAS' EXPRESS AGREEMENT TO SUCH USE. AND ONLY FOR THE PURPOSES FOR WHICH IT WAS PREPARED AND PROVIDED

Drawing Number Highways England PIN HE551489- GTY-LLO-000-DR-BL-30171	Rev CO1
--	-------------------

