

A47 North Tuddenham to Easton Dualling

Scheme Number: TR010038

Volume 2 **2.9 Crown Land Plans**

APFP Regulations 5(2)(n) and 5(4)

Planning Act 2008

Infrastructure Planning (Applications: Prescribed
Forms and Procedure) Regulations 2009

March 2021

Infrastructure Planning

Planning Act 2008

**The Infrastructure Planning
(Applications: Prescribed Forms and
Procedure) Regulations 2009**

The A47 North Tuddenham to Easton
Development Consent Order 202[x]

CROWN LAND PLANS

Regulation Number:	5(2)(n) and 5(4)
Planning Inspectorate Scheme Reference	TR010038
Application Document Reference	TR010038/APP/2.9
Author:	A47 North Tuddenham to Easton Dualling Project Team, Highways England

Version	Date	Status of Version
Rev. 0	March 2021	Application Issue

CONTENTS

1	INTRODUCTION.....	1
2	SCHEDULE OF PLANS IN THIS APPLICATION DOCUMENT.....	2

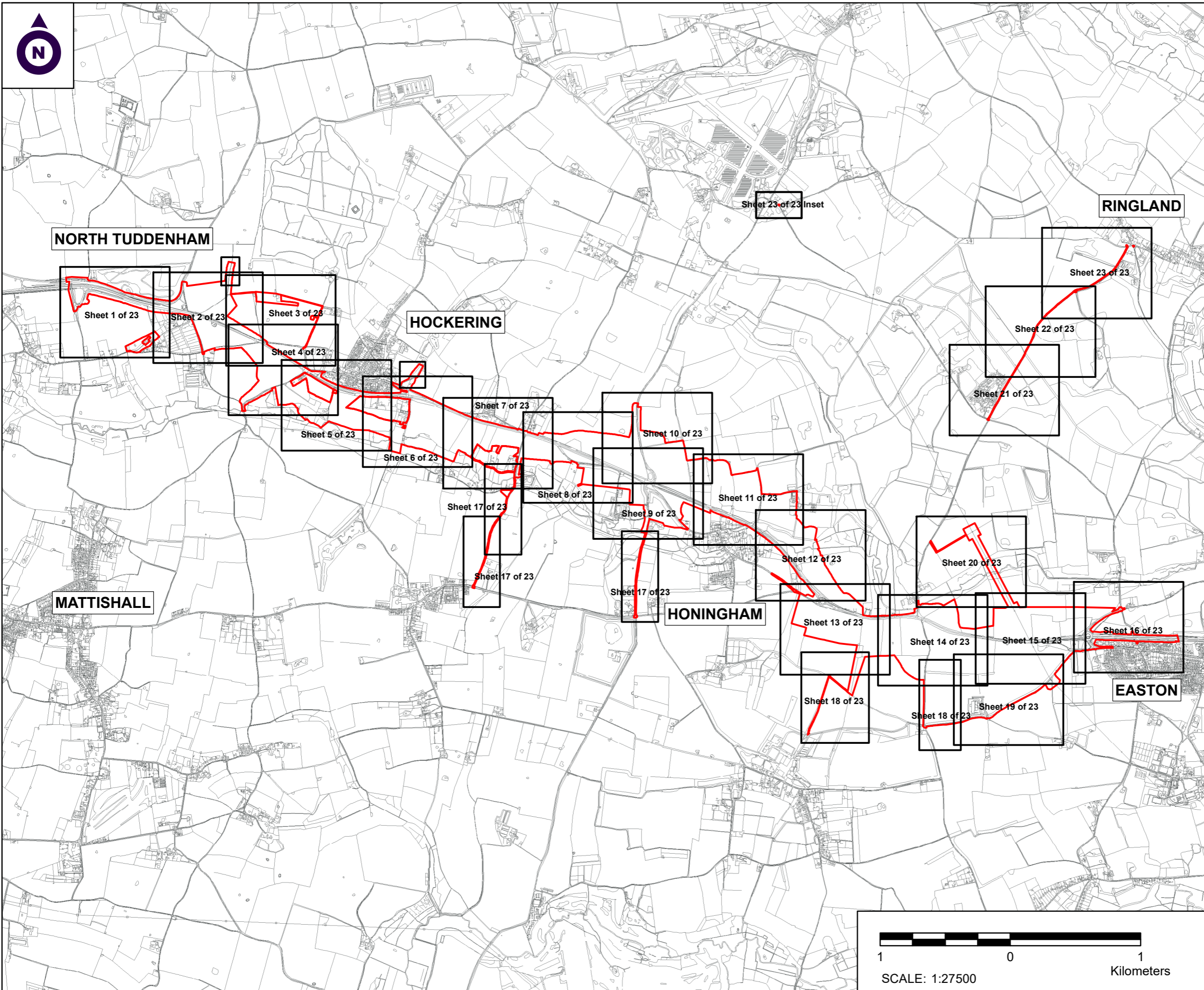
1 INTRODUCTION

- 1.1.1 These Crown Land Plans (these “Plans”) relate to an application made by Highways England (the “Applicant”) to the Secretary of State of Transport, via the Planning Inspectorate (the “Inspectorate”) under section 37 of the Planning Act 2008 (the “2008 Act”) for a Development Consent Order (DCO). If made, the DCO would grant consent for the A47 North Tuddenham to Easton dualling scheme (the “Scheme”).
- 1.1.2 The Scheme aims to relieve congestion, reduce journey times, encourage economic growth and improve our customers’ experience along the section of the A47 between North Tuddenham and Easton, west of Norwich, with a new dual carriageway running south of the existing A47 at Hockering and to the north of the existing A47 at Honingham. A detailed description of the Scheme can be found in Chapter 2 ‘The Proposed Scheme’ of the Environmental Statement (ES) (**TR010038/APP/6.1**). These Plans cover the Scheme in its entirety.
- 1.1.3 These Plans comprise part of the suite of application documentation and are included in the application in compliance with Regulation 5(2)(n) of the Infrastructure Planning (Applications: Prescribed Forms and Procedure) Regulations 2009 (the “2009 Regulations”), which requires:
- 5(2)(n) “where applicable, a plan with any accompanying information identifying any Crown land”.*
- 1.1.4 These Plans are also being submitted under Regulation 5(4) of the 2009 Regulations which states:
- 5(4) “where a plan comprises three or more separate sheets a key plan must be provided showing the relationship between the different sheets”.*
- 1.1.5 As these Plans are part of the application documentation, they should be read alongside and are informed by the other application documentation. In particular, the Plans should be read alongside the Book of Reference (**TR010038/APP/4.3**) and the Works Plans (**TR010038/APP/2.4**).

2 SCHEDULE OF PLANS IN THIS APPLICATION DOCUMENT

Document Title	DCO Document Number	Drawing Number	Rev
Crown Land Plans, Regulation 5(4) - Key Plan	TR010038/APP/2.9	HE551489-GTY-LLO-000-DR-BL-30124	C01
Crown Land Plans, Regulation 5(2)(n) – Sheet 1 of 23	TR010038/APP/2.9	HE551489-GTY-LLO-000-DR-BL-30125	C01
Crown Land Plans, Regulation 5(2)(n) – Sheet 2 of 23	TR010038/APP/2.9	HE551489-GTY-LLO-000-DR-BL-30126	C01
Crown Land Plans, Regulation 5(2)(n) – Sheet 3 of 23	TR010038/APP/2.9	HE551489-GTY-LLO-000-DR-BL-30127	C01
Crown Land Plans, Regulation 5(2)(n) – Sheet 4 of 23	TR010038/APP/2.9	HE551489-GTY-LLO-000-DR-BL-30128	C01
Crown Land Plans, Regulation 5(2)(n) – Sheet 5 of 23	TR010038/APP/2.9	HE551489-GTY-LLO-000-DR-BL-30129	C01
Crown Land Plans, Regulation 5(2)(n) – Sheet 6 of 23	TR010038/APP/2.9	HE551489-GTY-LLO-000-DR-BL-30130	C01
Crown Land Plans, Regulation 5(2)(n) – Sheet 7 of 23	TR010038/APP/2.9	HE551489-GTY-LLO-000-DR-BL-30131	C01
Crown Land Plans, Regulation 5(2)(n) – Sheet 8 of 23	TR010038/APP/2.9	HE551489-GTY-LLO-000-DR-BL-30132	C01
Crown Land Plans, Regulation 5(2)(n) – Sheet 9 of 23	TR010038/APP/2.9	HE551489-GTY-LLO-000-DR-BL-30133	C01
Crown Land Plans, Regulation 5(2)(n) – Sheet 10 of 23	TR010038/APP/2.9	HE551489-GTY-LLO-000-DR-BL-30134	C01
Crown Land Plans, Regulation 5(2)(n) – Sheet 11 of 23	TR010038/APP/2.9	HE551489-GTY-LLO-000-DR-BL-30135	C01
Crown Land Plans, Regulation 5(2)(n) – Sheet 12 of 23	TR010038/APP/2.9	HE551489-GTY-LLO-000-DR-BL-30136	C01
Crown Land Plans, Regulation 5(2)(n) – Sheet 13 of 23	TR010038/APP/2.9	HE551489-GTY-LLO-000-DR-BL-30137	C01
Crown Land Plans, Regulation 5(2)(n) – Sheet 14 of 23	TR010038/APP/2.9	HE551489-GTY-LLO-000-DR-BL-30138	C01

Document Title	DCO Document Number	Drawing Number	Rev
Crown Land Plans, Regulation 5(2)(n) – Sheet 15 of 23	TR010038/APP/2.9	HE551489-GTY-LLO-000-DR-BL-30139	C01
Crown Land Plans, Regulation 5(2)(n) – Sheet 16 of 23	TR010038/APP/2.9	HE551489-GTY-LLO-000-DR-BL-30140	C01
Crown Land Plans, Regulation 5(2)(n) – Sheet 17 of 23	TR010038/APP/2.9	HE551489-GTY-LLO-000-DR-BL-30141	C01
Crown Land Plans, Regulation 5(2)(n) – Sheet 18 of 23	TR010038/APP/2.9	HE551489-GTY-LLO-000-DR-BL-30142	C01
Crown Land Plans, Regulation 5(2)(n) – Sheet 19 of 23	TR010038/APP/2.9	HE551489-GTY-LLO-000-DR-BL-30143	C01
Crown Land Plans, Regulation 5(2)(n) – Sheet 20 of 23	TR010038/APP/2.9	HE551489-GTY-LLO-000-DR-BL-30144	C01
Crown Land Plans, Regulation 5(2)(n) – Sheet 21 of 23	TR010038/APP/2.9	HE551489-GTY-LLO-000-DR-BL-30145	C01
Crown Land Plans, Regulation 5(2)(n) – Sheet 22 of 23	TR010038/APP/2.9	HE551489-GTY-LLO-000-DR-BL-30146	C01
Crown Land Plans, Regulation 5(2)(n) – Sheet 23 of 23	TR010038/APP/2.9	HE551489-GTY-LLO-000-DR-BL-30147	C01



- NOTES**
1. ALL DIMENSIONS ARE IN METRES UNLESS STATED OTHERWISE.
 2. DO NOT SCALE FROM THIS DRAWING, USE ONLY PRINTED DIMENSIONS.
 3. ALL EASEMENTS, SERVITUDES AND PRIVATE RIGHTS ARE PROPOSED TO BE EXTINGUISHED ON LAND THAT IS TO BE ACQUIRED, UNLESS STATED OTHERWISE IN THE BOOK OF REFERENCE
 4. THIS DRAWING IS TO BE READ IN CONJUNCTION WITH ALL OTHER PLANS AND DOCUMENTATION, IN PARTICULAR THE WORKS PLANS AND THE BOOK OF REFERENCE.

- LEGEND**
- ORDER LIMITS
 - PLOT REFERENCE NUMBER (REFER TO BOOK OF REFERENCE FOR FURTHER INFORMATION)
 - EXISTING PUBLIC RIGHT OF WAY
 - PARISH BOUNDARY

NORTH TUDDENHAM

RINGLAND

HOCKERING

MATTISHALL

HONINGHAM

EASTON

First Issue	By JJF	10/03/2021	PO1
Revision Details	By JF	Date	Suffix
	Check		

Purpose of issue: **DCO APPLICATION**

Client: Highways England

Development Consent Order Number: **TR010038**

Project Title: **A47 NORTH TUDDENHAM TO EASTON**

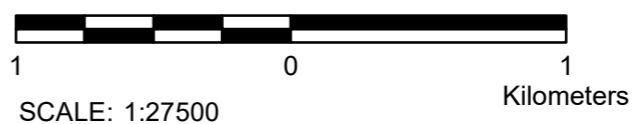
Development Consent Order Drawing Number: **TR010038/APP/2.9**

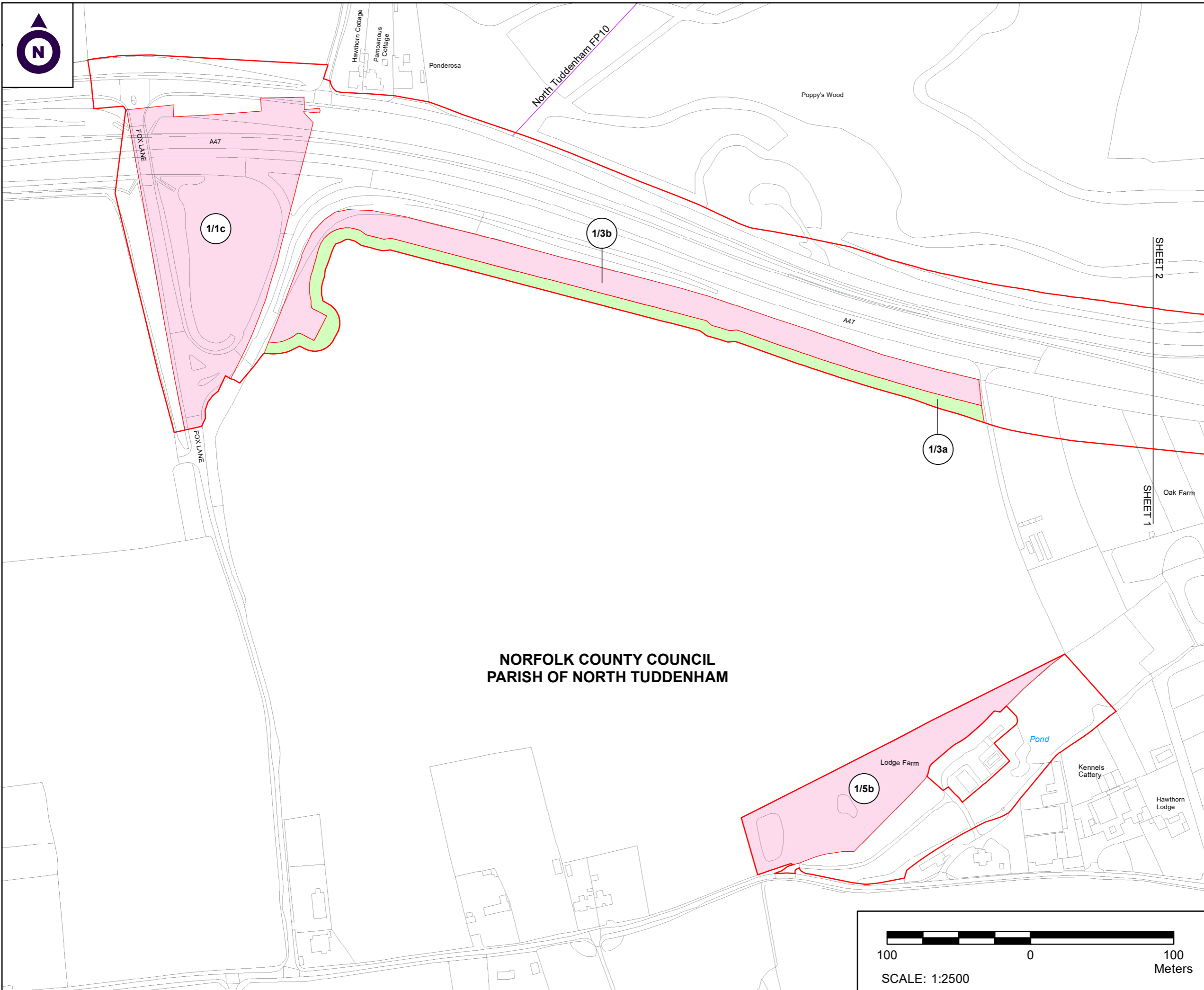
Drawing Title: **CROWN LAND PLANS REGULATION 5(4) KEY SHEET**

Designed	Drawn	Checked	Date
--	JJF	JF	10 March 2021
Internal Project Number: J0032456-21-00		Suitability	
Scale @ A3: 1:27500		Zone: Whole Site	

THIS DOCUMENT HAS BEEN PREPARED PURSUANT TO AND SUBJECT TO THE TERMS OF CARTER JONAS' APPOINTMENT BY ITS CLIENT. CARTER JONAS ACCEPTS NO LIABILITY FOR ANY USE OF THIS DOCUMENT OTHER THAN BY ITS ORIGINAL CLIENT OR FOLLOWING CARTER JONAS' EXPRESS AGREEMENT TO SUCH USE, AND ONLY FOR THE PURPOSES FOR WHICH IT WAS PREPARED AND PROVIDED

Drawing Number Highways England PIN HE551489- GTY-LLO-000-DR-BL-30124	Rev CO1
--	-------------------





**NORFOLK COUNTY COUNCIL
PARISH OF NORTH TUDDENHAM**

NOTES

1. ALL DIMENSIONS ARE IN METRES UNLESS STATED OTHERWISE.

2. ALL EASEMENTS, SERVITUDES AND PRIVATE RIGHTS ARE PROPOSED TO BE EXTINGUISHED ON LAND, COLOURED PINK ON THESE LAND PLANS UNLESS STATED OTHERWISE IN THE BOOK OF REFERENCE. ALL EASEMENTS, SERVITUDES AND PRIVATE RIGHTS ARE PROPOSED TO BE EXTINGUISHED, SO FAR AS THEIR CONTINUED EXERCISE WOULD BE INCONSISTENT WITH THE EXERCISE OF THE RIGHTS AND RESTRICTIONS PROPOSED TO BE ACQUIRED BY THE UNDERTAKER ON LAND COLOURED BLUE ON THESE LAND PLANS UNLESS STATED OTHERWISE IN THE BOOK OF REFERENCE. ALL EASEMENTS, SERVITUDES AND PRIVATE RIGHTS ARE PROPOSED TO BE SUSPENDED WHILE THE UNDERTAKER IS IN TEMPORARY POSSESSION OF THE LAND COLOURED GREEN ON THESE LAND PLANS UNLESS STATED OTHERWISE IN THE BOOK OF REFERENCE.

3. THIS DRAWING IS TO BE READ IN CONJUNCTION WITH ALL OTHER PLANS AND DOCUMENTATION, IN PARTICULAR THE WORKS PLANS AND THE BOOK OF REFERENCE.

LEGEND

- ORDER LIMITS
- PLOT REFERENCE NUMBER (REFER TO BOOK OF REFERENCE FOR FURTHER INFORMATION)
- EXISTING PUBLIC RIGHT OF WAY
- PARISH BOUNDARY
- LAND TO BE ACQUIRED PERMANENTLY
- LAND TO BE USED TEMPORARILY
- LAND TO BE USED TEMPORARILY AND RIGHTS TO BE ACQUIRED PERMANENTLY

First Issue	By JJJ	20/01/2021	PO1
Revision Details	By JF	Date	Suffix
	Check		

Purpose of issue
DCO APPLICATION

Client
Highways England

Development Consent Order Number:
TR010038

Project Title:
A47 NORTH TUDDENHAM TO EASTON

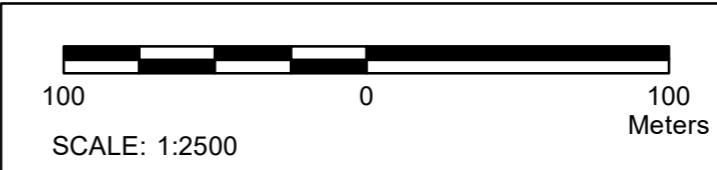
Development Consent Order Drawing Number:
TR010038/APP/2.9

Drawing Title:
**CROWN LAND PLANS
REGULATION 5(2)(n)
SHEET 1 OF 23**

Designed	Drawn	Checked	Date
--	JJJ	JF	20/01/2021
Internal Project Number: J0032456-21-01a		Suitability DCO Submission	
Scale @ A3 1:2500		Zone Whole Site	

THIS DOCUMENT HAS BEEN PREPARED PURSUANT TO AND SUBJECT TO THE TERMS OF CARTER JONAS' APPOINTMENT BY ITS CLIENT. CARTER JONAS ACCEPTS NO LIABILITY FOR ANY USE OF THIS DOCUMENT OTHER THAN BY ITS ORIGINAL CLIENT OR FOLLOWING CARTER JONAS' EXPRESS AGREEMENT TO SUCH USE, AND ONLY FOR THE PURPOSES FOR WHICH IT WAS PREPARED AND PROVIDED

Drawing Number Highways England PIN HE551489- GTY-LLO-000-DR-BL-30125	Rev CO1
--	-------------------





NORFOLK COUNTY COUNCIL PARISH OF HOCKERING

NOTES

1. ALL DIMENSIONS ARE IN METRES UNLESS STATED OTHERWISE.
2. ALL EASEMENTS, SERVITUDES AND PRIVATE RIGHTS ARE PROPOSED TO BE EXTINGUISHED ON LAND, COLOURED PINK ON THESE LAND PLANS UNLESS STATED OTHERWISE IN THE BOOK OF REFERENCE. ALL EASEMENTS, SERVITUDES AND PRIVATE RIGHTS ARE PROPOSED TO BE EXTINGUISHED, SO FAR AS THEIR CONTINUED EXERCISE WOULD BE INCONSISTENT WITH THE EXERCISE OF THE RIGHTS AND RESTRICTIONS PROPOSED TO BE ACQUIRED BY THE UNDERTAKER ON LAND COLOURED BLUE ON THESE LAND PLANS UNLESS STATED OTHERWISE IN THE BOOK OF REFERENCE. ALL EASEMENTS, SERVITUDES AND PRIVATE RIGHTS ARE PROPOSED TO BE SUSPENDED WHILE THE UNDERTAKER IS IN TEMPORARY POSSESSION OF THE LAND COLOURED GREEN ON THESE LAND PLANS UNLESS STATED OTHERWISE IN THE BOOK OF REFERENCE.
3. THIS DRAWING IS TO BE READ IN CONJUNCTION WITH ALL OTHER PLANS AND DOCUMENTATION, IN PARTICULAR THE WORKS PLANS AND THE BOOK OF REFERENCE.

LEGEND

- ORDER LIMITS
- PLOT REFERENCE NUMBER (REFER TO BOOK OF REFERENCE FOR FURTHER INFORMATION)
- EXISTING PUBLIC RIGHT OF WAY
- PARISH BOUNDARY
- LAND TO BE ACQUIRED PERMANENTLY
- LAND TO BE USED TEMPORARILY
- LAND TO BE USED TEMPORARILY AND RIGHTS TO BE ACQUIRED PERMANENTLY

First Issue	By JJF	20/01/2021	PO1
Revision Details	By JF	Date	Suffix
	Check		

Purpose of issue
DCO APPLICATION

Client
Highways England

Development Consent Order Number:
TR010038

Project Title:
A47 NORTH TUDDENHAM TO EASTON

Development Consent Order Drawing Number:
TR010038/APP/2.9

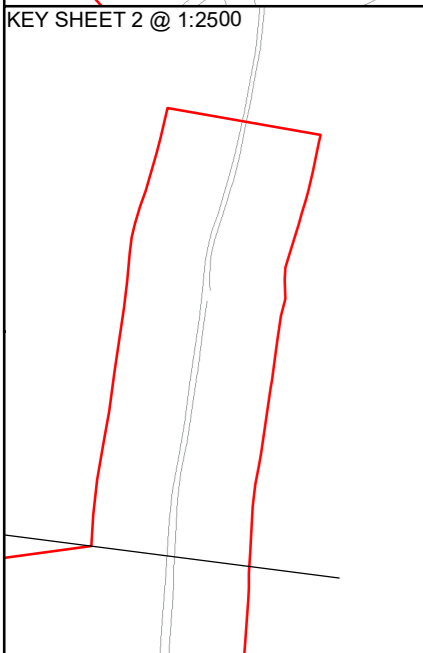
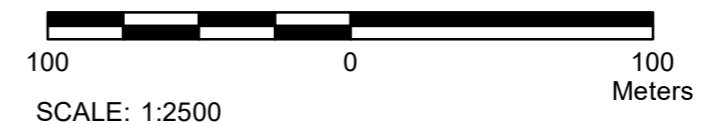
Drawing Title:
**CROWN LAND PLANS
REGULATION 5(2)(n)
SHEET 2 OF 23**

Designed --	Drawn JJF	Checked JF	Date 20/01/2021
Internal Project Number: J0032456-21-02a		Suitability DCO Submission	
Scale @ A3 1:2500		Zone Whole Site	

THIS DOCUMENT HAS BEEN PREPARED PURSUANT TO AND SUBJECT TO THE TERMS OF CARTER JONAS' APPOINTMENT BY ITS CLIENT. CARTER JONAS ACCEPTS NO LIABILITY FOR ANY USE OF THIS DOCUMENT OTHER THAN BY ITS ORIGINAL CLIENT OR FOLLOWING CARTER JONAS' EXPRESS AGREEMENT TO SUCH USE, AND ONLY FOR THE PURPOSES FOR WHICH IT WAS PREPARED AND PROVIDED

Drawing Number Highways England PIN HE551489- GTY-LLO-000-DR-BL-30126	Rev CO1
--	------------

NORFOLK COUNTY COUNCIL PARISH OF NORTH TUDDENHAM





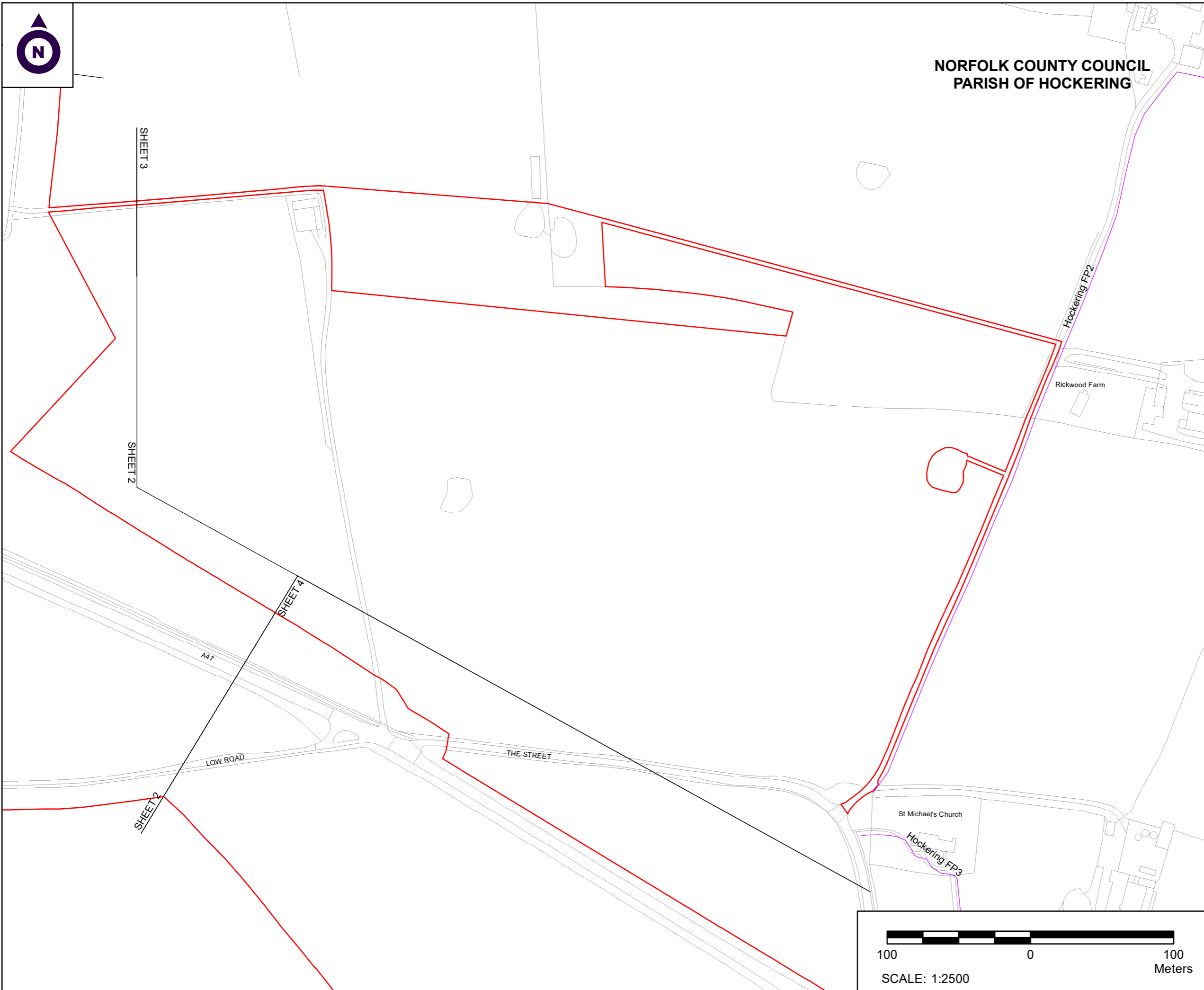
NORFOLK COUNTY COUNCIL PARISH OF HOCKERING

NOTES

1. ALL DIMENSIONS ARE IN METRES UNLESS STATED OTHERWISE.
2. ALL EASEMENTS, SERVITUDES AND PRIVATE RIGHTS ARE PROPOSED TO BE EXTINGUISHED ON LAND, COLOURED PINK ON THESE LAND PLANS UNLESS STATED OTHERWISE IN THE BOOK OF REFERENCE. ALL EASEMENTS, SERVITUDES AND PRIVATE RIGHTS ARE PROPOSED TO BE EXTINGUISHED, SO FAR AS THEIR CONTINUED EXERCISE WOULD BE INCONSISTENT WITH THE EXERCISE OF THE RIGHTS AND RESTRICTIONS PROPOSED TO BE ACQUIRED BY THE UNDERTAKER ON LAND COLOURED BLUE ON THESE LAND PLANS UNLESS STATED OTHERWISE IN THE BOOK OF REFERENCE. ALL EASEMENTS, SERVITUDES AND PRIVATE RIGHTS ARE PROPOSED TO BE SUSPENDED WHILE THE UNDERTAKER IS IN TEMPORARY POSSESSION OF THE LAND COLOURED GREEN ON THESE LAND PLANS UNLESS STATED OTHERWISE IN THE BOOK OF REFERENCE.
3. THIS DRAWING IS TO BE READ IN CONJUNCTION WITH ALL OTHER PLANS AND DOCUMENTATION, IN PARTICULAR THE WORKS PLANS AND THE BOOK OF REFERENCE.

LEGEND

- ORDER LIMITS
- PLOT REFERENCE NUMBER (REFER TO BOOK OF REFERENCE FOR FURTHER INFORMATION)
- EXISTING PUBLIC RIGHT OF WAY
- PARISH BOUNDARY
- LAND TO BE ACQUIRED PERMANENTLY
- LAND TO BE USED TEMPORARILY
- LAND TO BE USED TEMPORARILY AND RIGHTS TO BE ACQUIRED PERMANENTLY



First Issue	By JJF	20/01/2021	PO1
Revision Details	By JF	Date	Suffix
	Check		

Purpose of issue
DCO APPLICATION

Client
Highways England



Development Consent Order Number:
TR010038

Project Title:
A47 NORTH TUDDENHAM TO EASTON

Development Consent Order Drawing Number:
TR010038/APP/2.9

Drawing Title:
**CROWN LAND PLANS
REGULATION 5(2)(n)
SHEET 3 OF 23**

Designed --	Drawn JJF	Checked JF	Date 20/01/2021
Internal Project Number:		Suitability DCO Submission	
Scale @ A3 1:2500		Zone Whole Site	

THIS DOCUMENT HAS BEEN PREPARED PURSUANT TO AND SUBJECT TO THE TERMS OF CARTER JONAS' APPOINTMENT BY ITS CLIENT. CARTER JONAS ACCEPTS NO LIABILITY FOR ANY USE OF THIS DOCUMENT OTHER THAN BY ITS ORIGINAL CLIENT OR FOLLOWING CARTER JONAS' EXPRESS AGREEMENT TO SUCH USE, AND ONLY FOR THE PURPOSES FOR WHICH IT WAS PREPARED AND PROVIDED

Drawing Number Highways England PIN HE551489- GTY-LLO-000-DR-BL-30127	Rev CO1
--	-------------------





NORFOLK COUNTY COUNCIL PARISH OF HOCKERING

NOTES

1. ALL DIMENSIONS ARE IN METRES UNLESS STATED OTHERWISE.
2. ALL EASEMENTS, SERVITUDES AND PRIVATE RIGHTS ARE PROPOSED TO BE EXTINGUISHED ON LAND, COLOURED PINK ON THESE LAND PLANS UNLESS STATED OTHERWISE IN THE BOOK OF REFERENCE. ALL EASEMENTS, SERVITUDES AND PRIVATE RIGHTS ARE PROPOSED TO BE EXTINGUISHED, SO FAR AS THEIR CONTINUED EXERCISE WOULD BE INCONSISTENT WITH THE EXERCISE OF THE RIGHTS AND RESTRICTIONS PROPOSED TO BE ACQUIRED BY THE UNDERTAKER ON LAND COLOURED BLUE ON THESE LAND PLANS UNLESS STATED OTHERWISE IN THE BOOK OF REFERENCE. ALL EASEMENTS, SERVITUDES AND PRIVATE RIGHTS ARE PROPOSED TO BE SUSPENDED WHILE THE UNDERTAKER IS IN TEMPORARY POSSESSION OF THE LAND COLOURED GREEN ON THESE LAND PLANS UNLESS STATED OTHERWISE IN THE BOOK OF REFERENCE.
3. THIS DRAWING IS TO BE READ IN CONJUNCTION WITH ALL OTHER PLANS AND DOCUMENTATION, IN PARTICULAR THE WORKS PLANS AND THE BOOK OF REFERENCE.

LEGEND

- ORDER LIMITS
- 1/1 PLOT REFERENCE NUMBER (REFER TO BOOK OF REFERENCE FOR FURTHER INFORMATION)
- EXISTING PUBLIC RIGHT OF
- PARISH BOUNDARY
- LAND TO BE ACQUIRED PERMAENTLY
- LAND TO BE USED TEMPORARILY
- LAND TO BE USED TEMPORARILY AND RIGHTS TO BE ACQUIRED PERMANENTLY

First Issue	By JJF	20/01/2021	PO1
Revision Details	By JF	Date	Suffix
	Check		

Purpose of issue
DCO APPLICATION

Client
Highways England



Development Consent Order Number:
TR010038

Project Title:
A47 NORTH TUDDENHAM TO EASTON

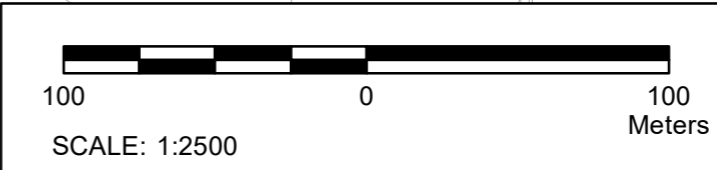
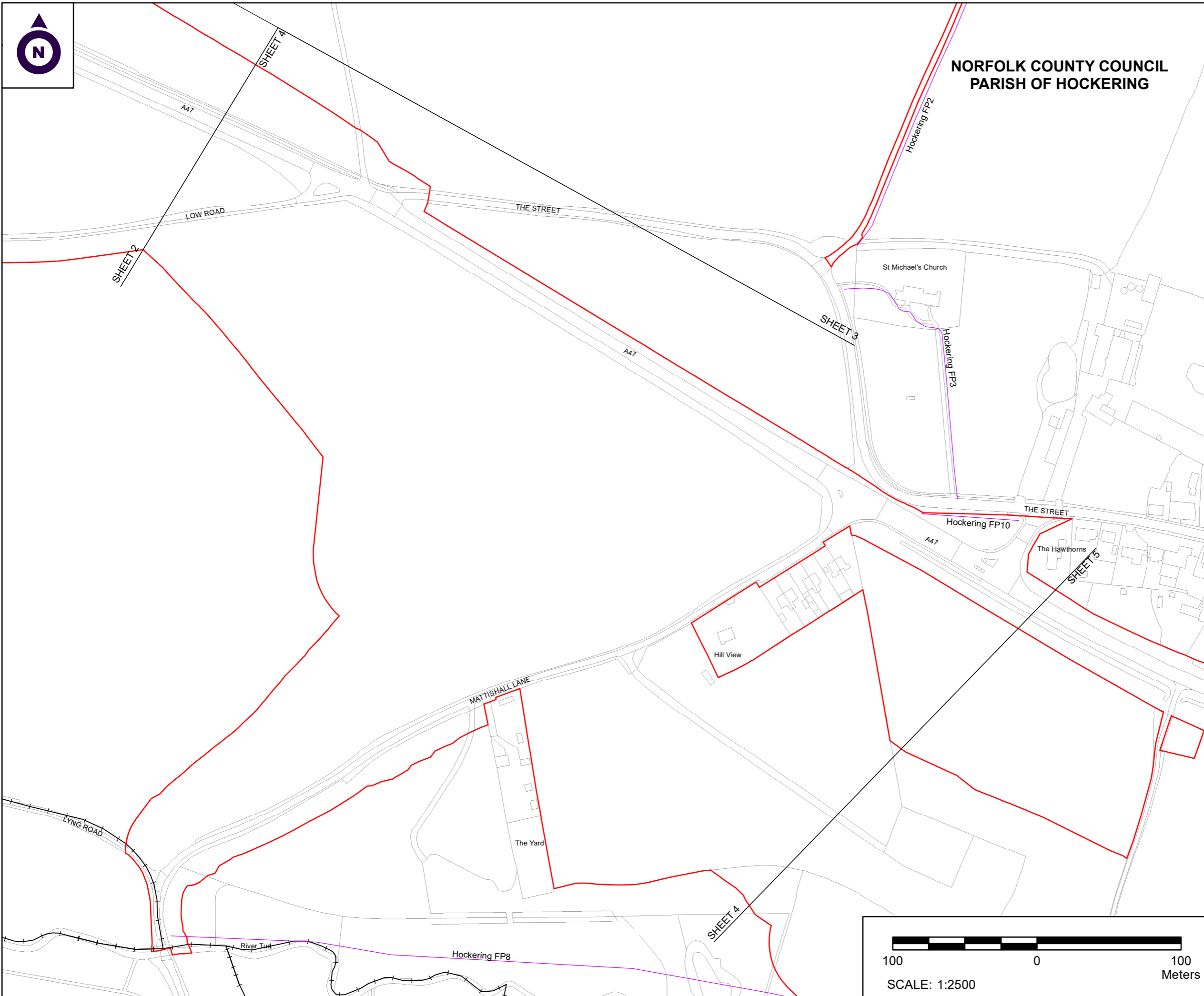
Development Consent Order Drawing Number:
TR010038/APP/2.9

Drawing Title:
**CROWN LAND PLANS
REGULATION 5(2)(n)
SHEET 4 OF 23**

Designed	Drawn	Checked	Date
--	JJF	JF	20/01/2021
Internal Project Number: J0032456-21-04a		Suitability DCO Submission	
Scale @ A3 1:2500		Zone Whole Site	

THIS DOCUMENT HAS BEEN PREPARED PURSUANT TO AND SUBJECT TO THE TERMS OF CARTER JONAS' APPOINTMENT BY ITS CLIENT. CARTER JONAS ACCEPTS NO LIABILITY FOR ANY USE OF THIS DOCUMENT OTHER THAN BY ITS ORIGINAL CLIENT OR FOLLOWING CARTER JONAS' EXPRESS AGREEMENT TO SUCH USE, AND ONLY FOR THE PURPOSES FOR WHICH IT WAS PREPARED AND PROVIDED

Drawing Number Highways England PIN HE551489- GTY-LLO-000-DR-BL-30128	Rev CO1
--	-------------------





NORFOLK COUNTY COUNCIL PARISH OF HOCKERING

- NOTES**
1. ALL DIMENSIONS ARE IN METRES UNLESS STATED OTHERWISE.
 2. ALL EASEMENTS, SERVITUDES AND PRIVATE RIGHTS ARE PROPOSED TO BE EXTINGUISHED ON LAND, COLOURED PINK ON THESE LAND PLANS UNLESS STATED OTHERWISE IN THE BOOK OF REFERENCE. ALL EASEMENTS, SERVITUDES AND PRIVATE RIGHTS ARE PROPOSED TO BE EXTINGUISHED, SO FAR AS THEIR CONTINUED EXERCISE WOULD BE INCONSISTENT WITH THE EXERCISE OF THE RIGHTS AND RESTRICTIONS PROPOSED TO BE ACQUIRED BY THE UNDERTAKER ON LAND COLOURED BLUE ON THESE LAND PLANS UNLESS STATED OTHERWISE IN THE BOOK OF REFERENCE. ALL EASEMENTS, SERVITUDES AND PRIVATE RIGHTS ARE PROPOSED TO BE SUSPENDED WHILE THE UNDERTAKER IS IN TEMPORARY POSSESSION OF THE LAND COLOURED GREEN ON THESE LAND PLANS UNLESS STATED OTHERWISE IN THE BOOK OF REFERENCE.
 3. THIS DRAWING IS TO BE READ IN CONJUNCTION WITH ALL OTHER PLANS AND DOCUMENTATION, IN PARTICULAR THE WORKS PLANS AND THE BOOK OF REFERENCE.

- LEGEND**
- ORDER LIMITS
 - PLOT REFERENCE NUMBER (REFER TO BOOK OF REFERENCE FOR FURTHER INFORMATION)
 - EXISTING PUBLIC RIGHT OF WAY
 - PARISH BOUNDARY
 - LAND TO BE ACQUIRED PERMANENTLY
 - LAND TO BE USED TEMPORARILY
 - LAND TO BE USED TEMPORARILY AND RIGHTS TO BE ACQUIRED PERMANENTLY

First Issue	By JJF	20/01/2021	PO1
Revision Details	By JF	Date	Suffix
	Check		

Purpose of issue
DCO APPLICATION

Client
Highways England



Development Consent Order Number:
TR010038

Project Title:
A47 NORTH TUDDENHAM TO EASTON

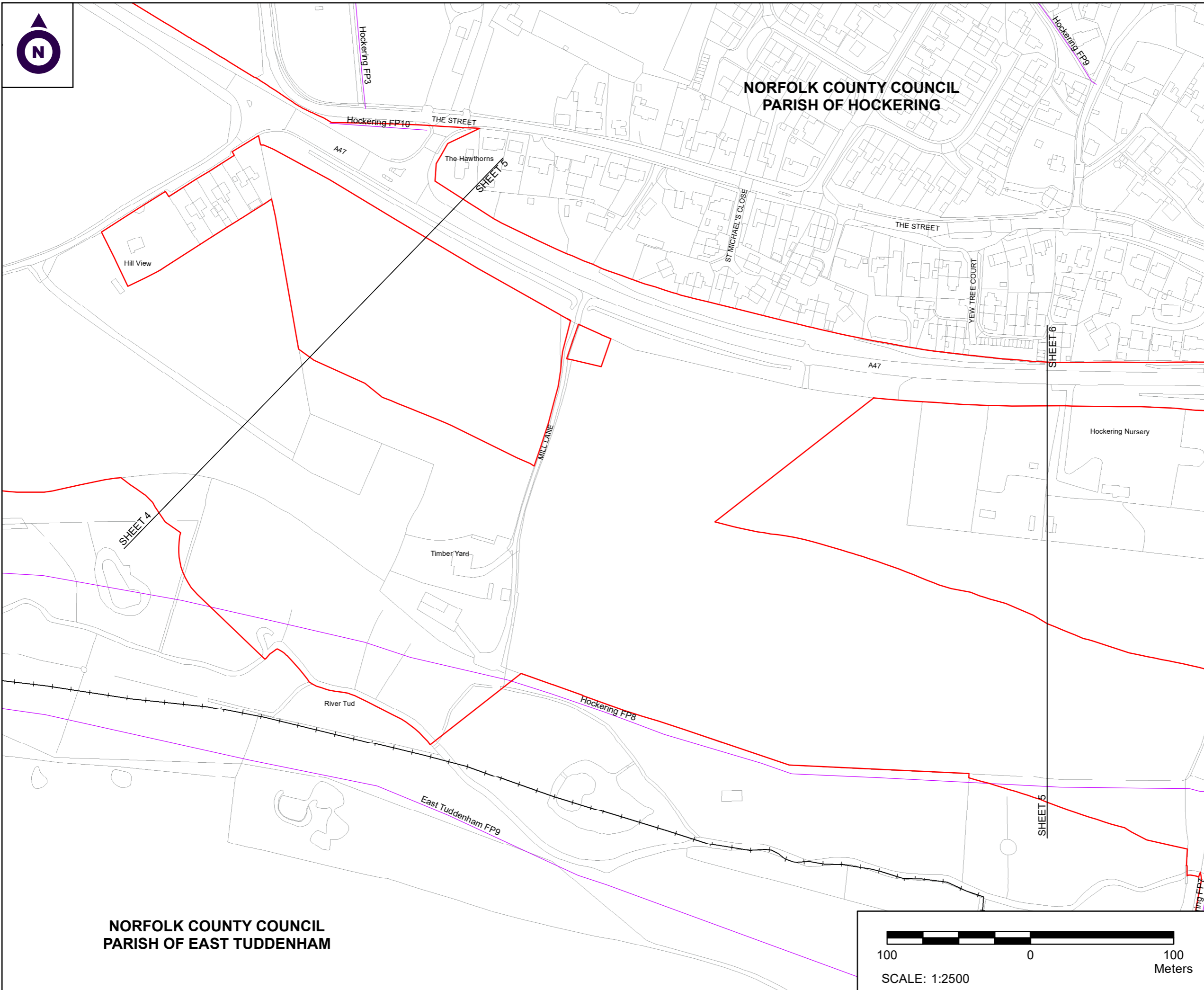
Development Consent Order Drawing Number:
TR010038/APP/2.9

Drawing Title:
**CROWN LAND PLANS
REGULATION 5(2)(n)
SHEET 5 OF 23**

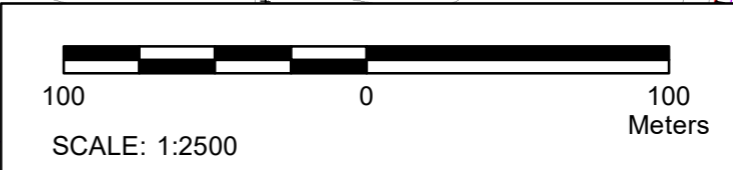
Designed	Drawn	Checked	Date
--	JJF	JF	20/01/2021
Internal Project Number: J0032456-21-05a		Suitability DCO Submission	
Scale @ A3 1:2500		Zone Whole Site	

THIS DOCUMENT HAS BEEN PREPARED PURSUANT TO AND SUBJECT TO THE TERMS OF CARTER JONAS' APPOINTMENT BY ITS CLIENT. CARTER JONAS ACCEPTS NO LIABILITY FOR ANY USE OF THIS DOCUMENT OTHER THAN BY ITS ORIGINAL CLIENT OR FOLLOWING CARTER JONAS' EXPRESS AGREEMENT TO SUCH USE, AND ONLY FOR THE PURPOSES FOR WHICH IT WAS PREPARED AND PROVIDED

Drawing Number Highways England PIN HE551489- GTY-LLO-000-DR-BL-30129	Rev CO1
--	-------------------



NORFOLK COUNTY COUNCIL PARISH OF EAST TUDDENHAM





NORFOLK COUNTY COUNCIL PARISH OF HOCKERING

KEY SHEET 6 @ 1:2500

NOTES

1. ALL DIMENSIONS ARE IN METRES UNLESS STATED OTHERWISE.
2. ALL EASEMENTS, SERVITUDES AND PRIVATE RIGHTS ARE PROPOSED TO BE EXTINGUISHED ON LAND, COLOURED PINK ON THESE LAND PLANS UNLESS STATED OTHERWISE IN THE BOOK OF REFERENCE. ALL EASEMENTS, SERVITUDES AND PRIVATE RIGHTS ARE PROPOSED TO BE EXTINGUISHED, SO FAR AS THEIR CONTINUED EXERCISE WOULD BE INCONSISTENT WITH THE EXERCISE OF THE RIGHTS AND RESTRICTIONS PROPOSED TO BE ACQUIRED BY THE UNDERTAKER ON LAND COLOURED BLUE ON THESE LAND PLANS UNLESS STATED OTHERWISE IN THE BOOK OF REFERENCE. ALL EASEMENTS, SERVITUDES AND PRIVATE RIGHTS ARE PROPOSED TO BE SUSPENDED WHILE THE UNDERTAKER IS IN TEMPORARY POSSESSION OF THE LAND COLOURED GREEN ON THESE LAND PLANS UNLESS STATED OTHERWISE IN THE BOOK OF REFERENCE.
3. THIS DRAWING IS TO BE READ IN CONJUNCTION WITH ALL OTHER PLANS AND DOCUMENTATION, IN PARTICULAR THE WORKS PLANS AND THE BOOK OF REFERENCE.

LEGEND

- ORDER LIMITS
- PLOT REFERENCE NUMBER (REFER TO BOOK OF REFERENCE FOR FURTHER INFORMATION)
- EXISTING PUBLIC RIGHT OF WAY
- PARISH BOUNDARY
- LAND TO BE ACQUIRED PERMANENTLY
- LAND TO BE USED TEMPORARILY
- LAND TO BE USED TEMPORARILY AND RIGHTS TO BE ACQUIRED PERMANENTLY

First Issue	By JJF	20/01/2021	PO1
Revision Details	By JF	Date	Suffix
	Check		

Purpose of issue
DCO APPLICATION

Client
Highways England



Development Consent Order Number:
TR010038

Project Title:
A47 NORTH TUDDENHAM TO EASTON

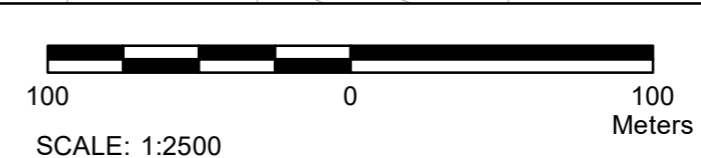
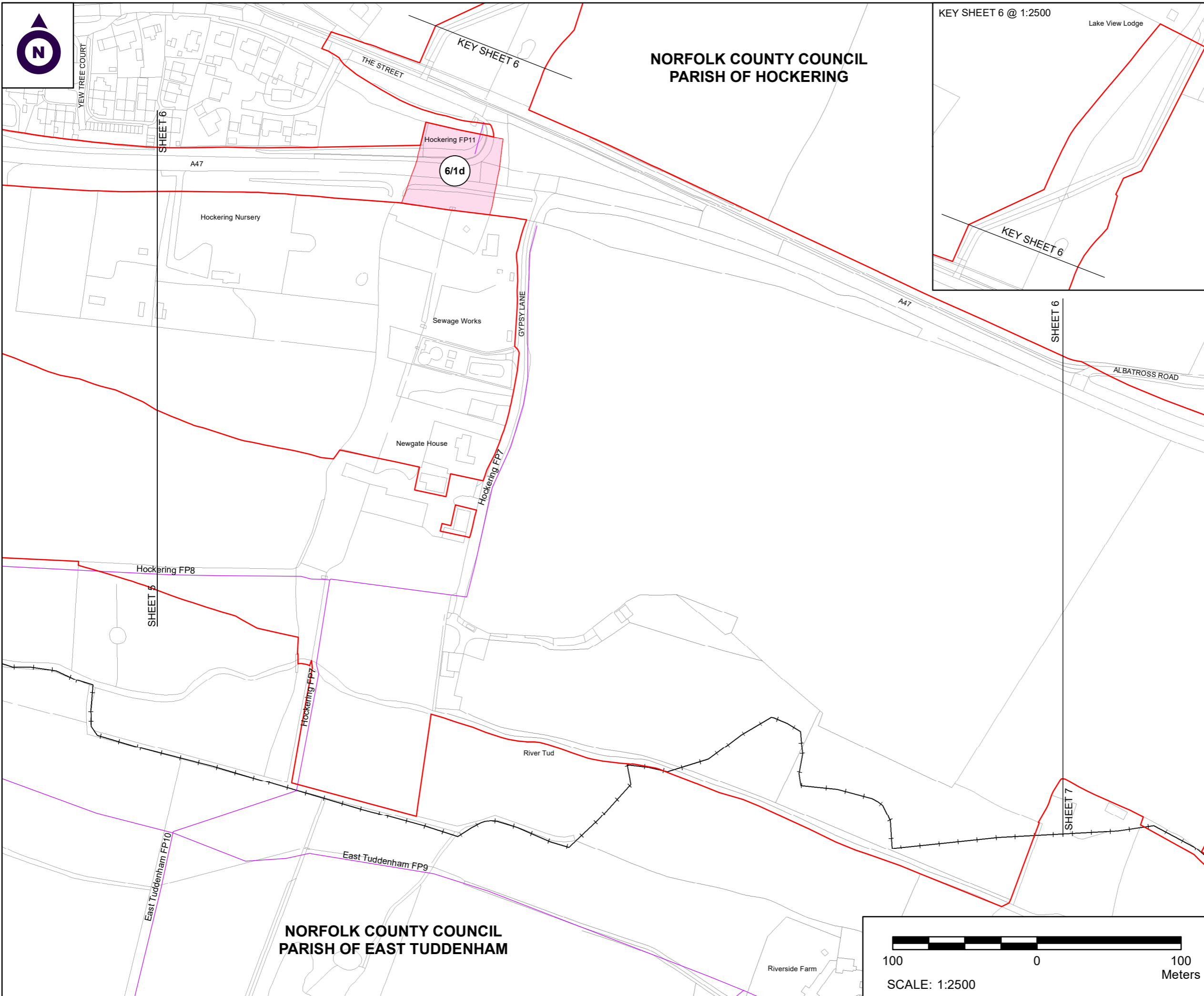
Development Consent Order Drawing Number:
TR010038/APP/2.9

Drawing Title:
**CROWN LAND PLANS
REGULATION 5(2)(n)
SHEET 6 OF 23**

Designed --	Drawn JJF	Checked JF	Date 20/01/2021
Internal Project Number: J0032456-21-06a		Suitability DCO Submission	
Scale @ A3 1:2500		Zone Whole Site	

THIS DOCUMENT HAS BEEN PREPARED PURSUANT TO AND SUBJECT TO THE TERMS OF CARTER JONAS' APPOINTMENT BY ITS CLIENT. CARTER JONAS ACCEPTS NO LIABILITY FOR ANY USE OF THIS DOCUMENT OTHER THAN BY ITS ORIGINAL CLIENT OR FOLLOWING CARTER JONAS' EXPRESS AGREEMENT TO SUCH USE, AND ONLY FOR THE PURPOSES FOR WHICH IT WAS PREPARED AND PROVIDED

Drawing Number Highways England PIN HE551489- GTY-LLO-000-DR-BL-30130	Rev CO1
--	-------------------



NORFOLK COUNTY COUNCIL PARISH OF EAST TUDDENHAM



NORFOLK COUNTY COUNCIL
PARISH OF HOCKERING

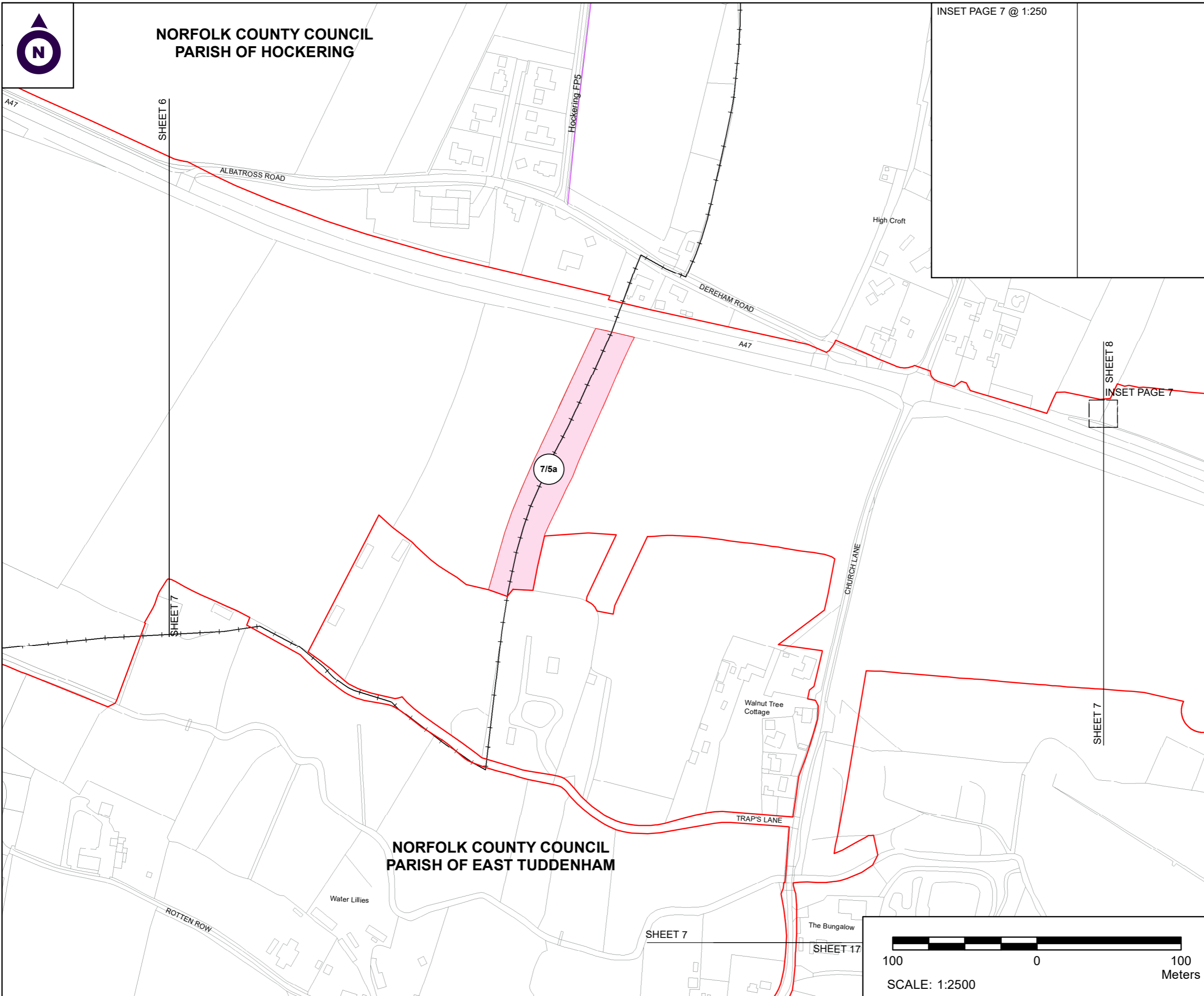
INSET PAGE 7 @ 1:250

NOTES

1. ALL DIMENSIONS ARE IN METRES UNLESS STATED OTHERWISE.
2. ALL EASEMENTS, SERVITUDES AND PRIVATE RIGHTS ARE PROPOSED TO BE EXTINGUISHED ON LAND, COLOURED PINK ON THESE LAND PLANS UNLESS STATED OTHERWISE IN THE BOOK OF REFERENCE. ALL EASEMENTS, SERVITUDES AND PRIVATE RIGHTS ARE PROPOSED TO BE EXTINGUISHED, SO FAR AS THEIR CONTINUED EXERCISE WOULD BE INCONSISTENT WITH THE EXERCISE OF THE RIGHTS AND RESTRICTIONS PROPOSED TO BE ACQUIRED BY THE UNDERTAKER ON LAND COLOURED BLUE ON THESE LAND PLANS UNLESS STATED OTHERWISE IN THE BOOK OF REFERENCE. ALL EASEMENTS, SERVITUDES AND PRIVATE RIGHTS ARE PROPOSED TO BE SUSPENDED WHILE THE UNDERTAKER IS IN TEMPORARY POSSESSION OF THE LAND COLOURED GREEN ON THESE LAND PLANS UNLESS STATED OTHERWISE IN THE BOOK OF REFERENCE.
3. THIS DRAWING IS TO BE READ IN CONJUNCTION WITH ALL OTHER PLANS AND DOCUMENTATION, IN PARTICULAR THE WORKS PLANS AND THE BOOK OF REFERENCE.

LEGEND

- ORDER LIMITS
- PLOT REFERENCE NUMBER (REFER TO BOOK OF REFERENCE FOR FURTHER INFORMATION)
- EXISTING PUBLIC RIGHT OF WAY
- PARISH BOUNDARY
- LAND TO BE ACQUIRED PERMANENTLY
- LAND TO BE USED TEMPORARILY
- LAND TO BE USED TEMPORARILY AND RIGHTS TO BE ACQUIRED PERMANENTLY



First Issue	By JJF	20/01/2021	PO1
Revision Details	By JF	Date	Suffix
	Check		

Purpose of issue
DCO APPLICATION

Client
Highways England

Development Consent Order Number:
TR010038

Project Title:
A47 NORTH TUDDENHAM TO EASTON

Development Consent Order Drawing Number:
TR010038/APP/2.9

Drawing Title:
**CROWN LAND PLANS
REGULATION 5(2)(n)
SHEET 7 OF 23**

Designed --	Drawn JJF	Checked JF	Date 20/01/2021
Internal Project Number: J0032456-21-07a		Suitability DCO Submission	
Scale @ A3 1:2500		Zone Whole Site	

THIS DOCUMENT HAS BEEN PREPARED PURSUANT TO AND SUBJECT TO THE TERMS OF CARTER JONAS' APPOINTMENT BY ITS CLIENT. CARTER JONAS ACCEPTS NO LIABILITY FOR ANY USE OF THIS DOCUMENT OTHER THAN BY ITS ORIGINAL CLIENT OR FOLLOWING CARTER JONAS' EXPRESS AGREEMENT TO SUCH USE, AND ONLY FOR THE PURPOSES FOR WHICH IT WAS PREPARED AND PROVIDED

Drawing Number Highways England PIN HE551489- GTY-LLO-000-DR-BL-30131	Rev CO1
--	-------------------





NOTES

1. ALL DIMENSIONS ARE IN METRES UNLESS STATED OTHERWISE.
2. ALL EASEMENTS, SERVITUDES AND PRIVATE RIGHTS ARE PROPOSED TO BE EXTINGUISHED ON LAND, COLOURED PINK ON THESE LAND PLANS UNLESS STATED OTHERWISE IN THE BOOK OF REFERENCE. ALL EASEMENTS, SERVITUDES AND PRIVATE RIGHTS ARE PROPOSED TO BE EXTINGUISHED, SO FAR AS THEIR CONTINUED EXERCISE WOULD BE INCONSISTENT WITH THE EXERCISE OF THE RIGHTS AND RESTRICTIONS PROPOSED TO BE ACQUIRED BY THE UNDERTAKER ON LAND COLOURED BLUE ON THESE LAND PLANS UNLESS STATED OTHERWISE IN THE BOOK OF REFERENCE. ALL EASEMENTS, SERVITUDES AND PRIVATE RIGHTS ARE PROPOSED TO BE SUSPENDED WHILE THE UNDERTAKER IS IN TEMPORARY POSSESSION OF THE LAND COLOURED GREEN ON THESE LAND PLANS UNLESS STATED OTHERWISE IN THE BOOK OF REFERENCE.
3. THIS DRAWING IS TO BE READ IN CONJUNCTION WITH ALL OTHER PLANS AND DOCUMENTATION, IN PARTICULAR THE WORKS PLANS AND THE BOOK OF REFERENCE.

LEGEND

- ORDER LIMITS
- PLOT REFERENCE NUMBER (REFER TO BOOK OF REFERENCE FOR FURTHER INFORMATION)
- EXISTING PUBLIC RIGHT OF WAY
- PARISH BOUNDARY
- LAND TO BE ACQUIRED PERMANENTLY
- LAND TO BE USED TEMPORARILY
- LAND TO BE USED TEMPORARILY AND RIGHTS TO BE ACQUIRED PERMANENTLY

First Issue	By JJF	20/01/2021	PO1
Revision Details	By JF	Date	Suffix
	Check		

Purpose of issue
DCO APPLICATION

Client
Highways England



Development Consent Order Number:
TR010038

Project Title:
A47 NORTH TUDDENHAM TO EASTON


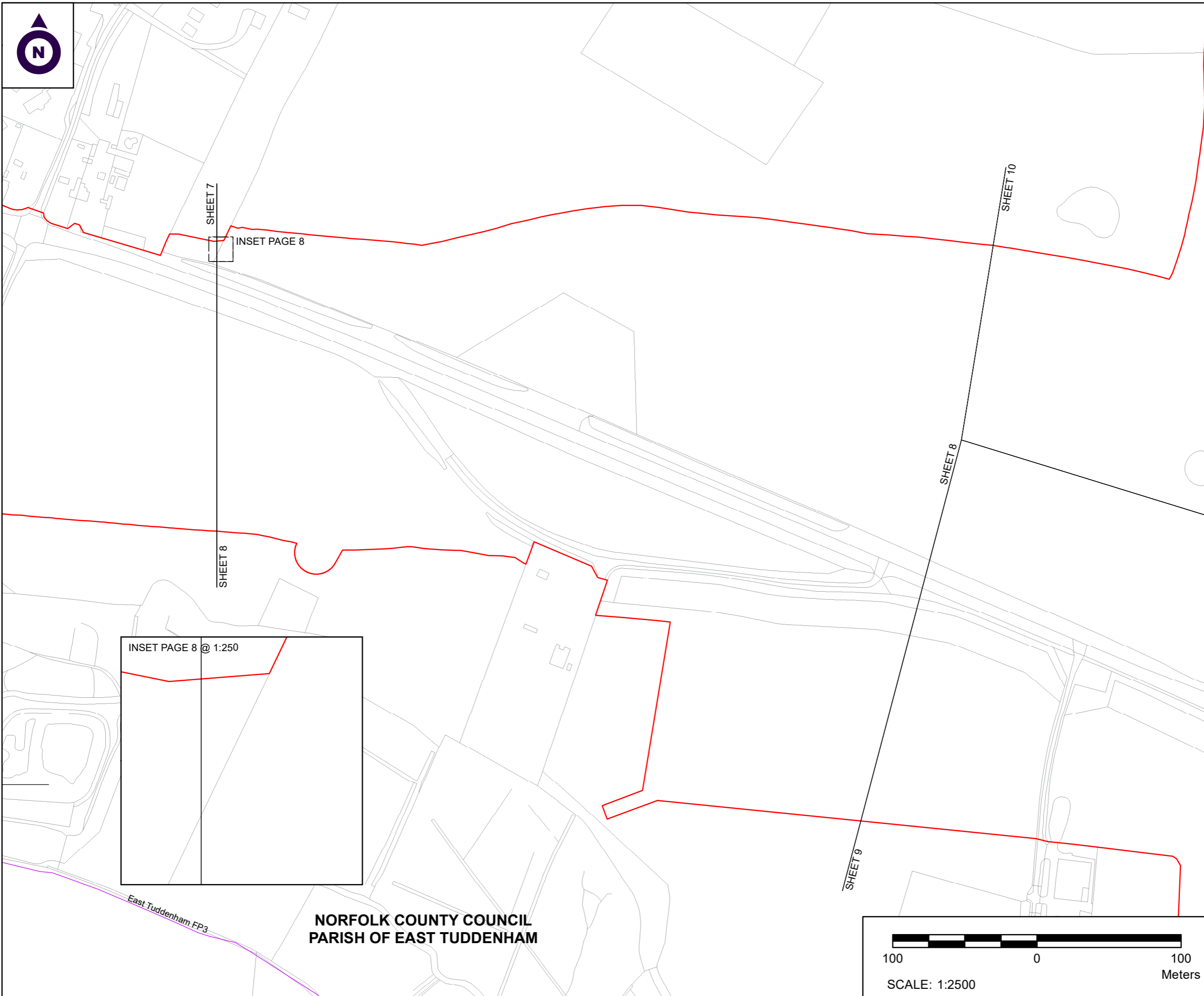
Development Consent Order Drawing Number:
TR010038/APP/2.9

Drawing Title:
**CROWN LAND PLANS
REGULATION 5(2)(n)
SHEET 8 OF 23**

Designed	Drawn	Checked	Date
--	JJF	JF	20/01/2021
Internal Project Number: J0032456-21-08a		Suitability DCO Submission	
Scale @ A3 1:2500		Zone Whole Site	

THIS DOCUMENT HAS BEEN PREPARED PURSUANT TO AND SUBJECT TO THE TERMS OF CARTER JONAS' APPOINTMENT BY ITS CLIENT. CARTER JONAS ACCEPTS NO LIABILITY FOR ANY USE OF THIS DOCUMENT OTHER THAN BY ITS ORIGINAL CLIENT OR FOLLOWING CARTER JONAS' EXPRESS AGREEMENT TO SUCH USE, AND ONLY FOR THE PURPOSES FOR WHICH IT WAS PREPARED AND PROVIDED

Drawing Number Highways England PIN HE551489- GTY-LLO-000-DR-BL-30132	Rev CO1
--	------------



**NORFOLK COUNTY COUNCIL
PARISH OF EAST TUDDENHAM**





NOTES

1. ALL DIMENSIONS ARE IN METRES UNLESS STATED OTHERWISE.
2. ALL EASEMENTS, SERVITUDES AND PRIVATE RIGHTS ARE PROPOSED TO BE EXTINGUISHED ON LAND, COLOURED PINK ON THESE LAND PLANS UNLESS STATED OTHERWISE IN THE BOOK OF REFERENCE. ALL EASEMENTS, SERVITUDES AND PRIVATE RIGHTS ARE PROPOSED TO BE EXTINGUISHED, SO FAR AS THEIR CONTINUED EXERCISE WOULD BE INCONSISTENT WITH THE EXERCISE OF THE RIGHTS AND RESTRICTIONS PROPOSED TO BE ACQUIRED BY THE UNDERTAKER ON LAND COLOURED BLUE ON THESE LAND PLANS UNLESS STATED OTHERWISE IN THE BOOK OF REFERENCE. ALL EASEMENTS, SERVITUDES AND PRIVATE RIGHTS ARE PROPOSED TO BE SUSPENDED WHILE THE UNDERTAKER IS IN TEMPORARY POSSESSION OF THE LAND COLOURED GREEN ON THESE LAND PLANS UNLESS STATED OTHERWISE IN THE BOOK OF REFERENCE.
3. THIS DRAWING IS TO BE READ IN CONJUNCTION WITH ALL OTHER PLANS AND DOCUMENTATION, IN PARTICULAR THE WORKS PLANS AND THE BOOK OF REFERENCE.

LEGEND

- ORDER LIMITS
- PLOT REFERENCE NUMBER (REFER TO BOOK OF REFERENCE FOR FURTHER INFORMATION)
- EXISTING PUBLIC RIGHT OF WAY
- PARISH BOUNDARY
- LAND TO BE ACQUIRED PERMANENTLY
- LAND TO BE USED TEMPORARILY
- LAND TO BE USED TEMPORARILY AND RIGHTS TO BE ACQUIRED PERMANENTLY

First Issue	By JJF	20/01/2021	PO1
Revision Details	By JF	Date	Suffix
	Check		

Purpose of issue
DCO APPLICATION

Client
Highways England



Development Consent Order Number:
TR010038

Project Title:
A47 NORTH TUDDENHAM TO EASTON

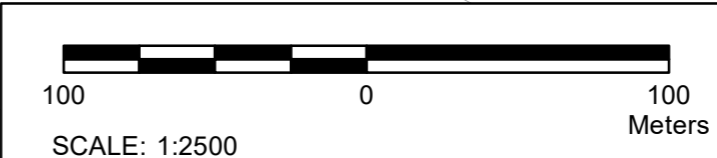
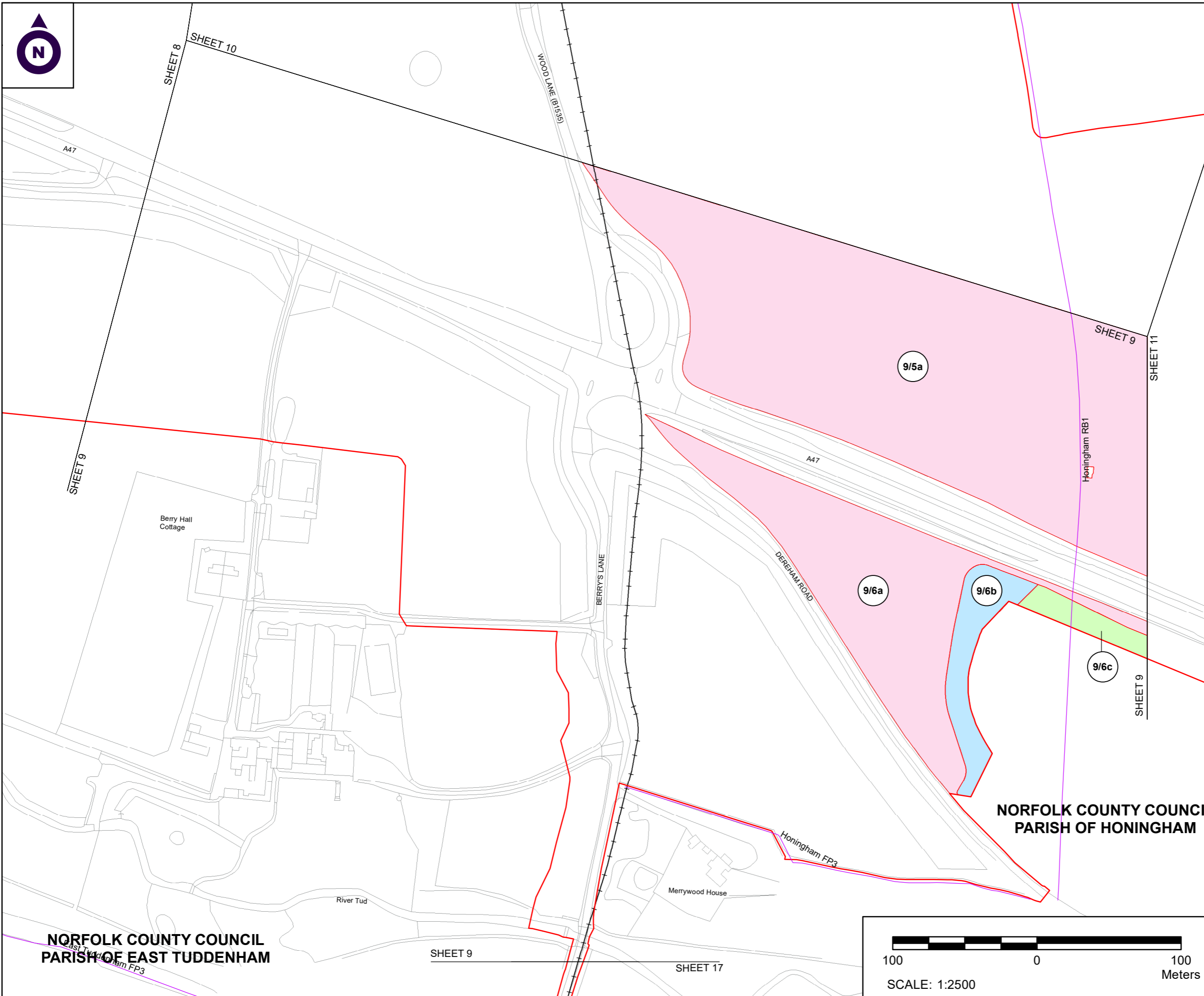
Development Consent Order Drawing Number:
TR010038/APP/2.9

Drawing Title:
**CROWN LAND PLANS
REGULATION 5(2)(n)
SHEET 9 OF 23**

Designed	Drawn	Checked	Date
--	JJF	JF	20/01/2021
Internal Project Number: J0032456-21-09a		Suitability DCO Submission	
Scale @ A3 1:2500		Zone Whole Site	

THIS DOCUMENT HAS BEEN PREPARED PURSUANT TO AND SUBJECT TO THE TERMS OF CARTER JONAS' APPOINTMENT BY ITS CLIENT. CARTER JONAS ACCEPTS NO LIABILITY FOR ANY USE OF THIS DOCUMENT OTHER THAN BY ITS ORIGINAL CLIENT OR FOLLOWING CARTER JONAS' EXPRESS AGREEMENT TO SUCH USE, AND ONLY FOR THE PURPOSES FOR WHICH IT WAS PREPARED AND PROVIDED

Drawing Number Highways England PIN HE551489- GTY-LLO-000-DR-BL-30133	Rev CO1
--	------------





NORFOLK COUNTY COUNCIL
PARISH OF EAST TUDDENHAM

NORFOLK COUNTY COUNCIL
PARISH OF HONINGHAM

10/3a

10/3b

10/5a

10/5c

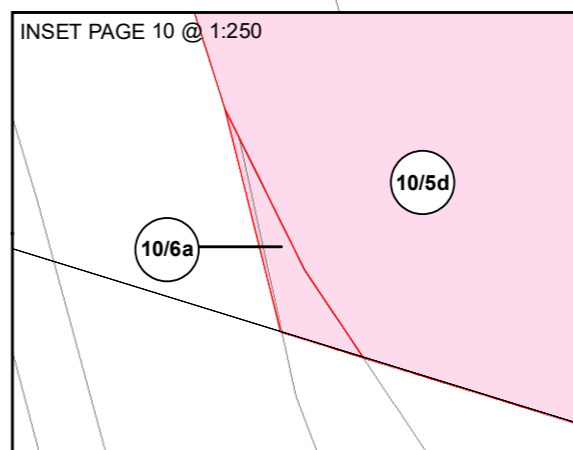
10/5f

10/5d

10/5b

10/5e

10/6a



INSET PAGE 10 @ 1:250

INSET PAGE 10

NOTES

1. ALL DIMENSIONS ARE IN METRES UNLESS STATED OTHERWISE.
2. ALL EASEMENTS, SERVITUDES AND PRIVATE RIGHTS ARE PROPOSED TO BE EXTINGUISHED ON LAND, COLOURED PINK ON THESE LAND PLANS UNLESS STATED OTHERWISE IN THE BOOK OF REFERENCE. ALL EASEMENTS, SERVITUDES AND PRIVATE RIGHTS ARE PROPOSED TO BE EXTINGUISHED, SO FAR AS THEIR CONTINUED EXERCISE WOULD BE INCONSISTENT WITH THE EXERCISE OF THE RIGHTS AND RESTRICTIONS PROPOSED TO BE ACQUIRED BY THE UNDERTAKER ON LAND COLOURED BLUE ON THESE LAND PLANS UNLESS STATED OTHERWISE IN THE BOOK OF REFERENCE. ALL EASEMENTS, SERVITUDES AND PRIVATE RIGHTS ARE PROPOSED TO BE SUSPENDED WHILE THE UNDERTAKER IS IN TEMPORARY POSSESSION OF THE LAND COLOURED GREEN ON THESE LAND PLANS UNLESS STATED OTHERWISE IN THE BOOK OF REFERENCE.
3. THIS DRAWING IS TO BE READ IN CONJUNCTION WITH ALL OTHER PLANS AND DOCUMENTATION, IN PARTICULAR THE WORKS PLANS AND THE BOOK OF REFERENCE.

LEGEND

- ORDER LIMITS
- PLOT REFERENCE NUMBER (REFER TO BOOK OF REFERENCE FOR FURTHER INFORMATION)
- EXISTING PUBLIC RIGHT OF WAY
- PARISH BOUNDARY
- LAND TO BE ACQUIRED PERMANENTLY
- LAND TO BE USED TEMPORARILY
- LAND TO BE USED TEMPORARILY AND RIGHTS TO BE ACQUIRED PERMANENTLY

First Issue	By JJF	20/01/2021	PO1
Second Issue	By JJF	24/02/2021	PO2
Revision Details	By Check	Date	Suffix

Purpose of issue
DCO APPLICATION

Client
Highways England

Development Consent Order Number:
TR010038

Project Title:
A47 NORTH TUDDENHAM TO EASTON

Development Consent Order Drawing Number:
TR010038/APP/2.9

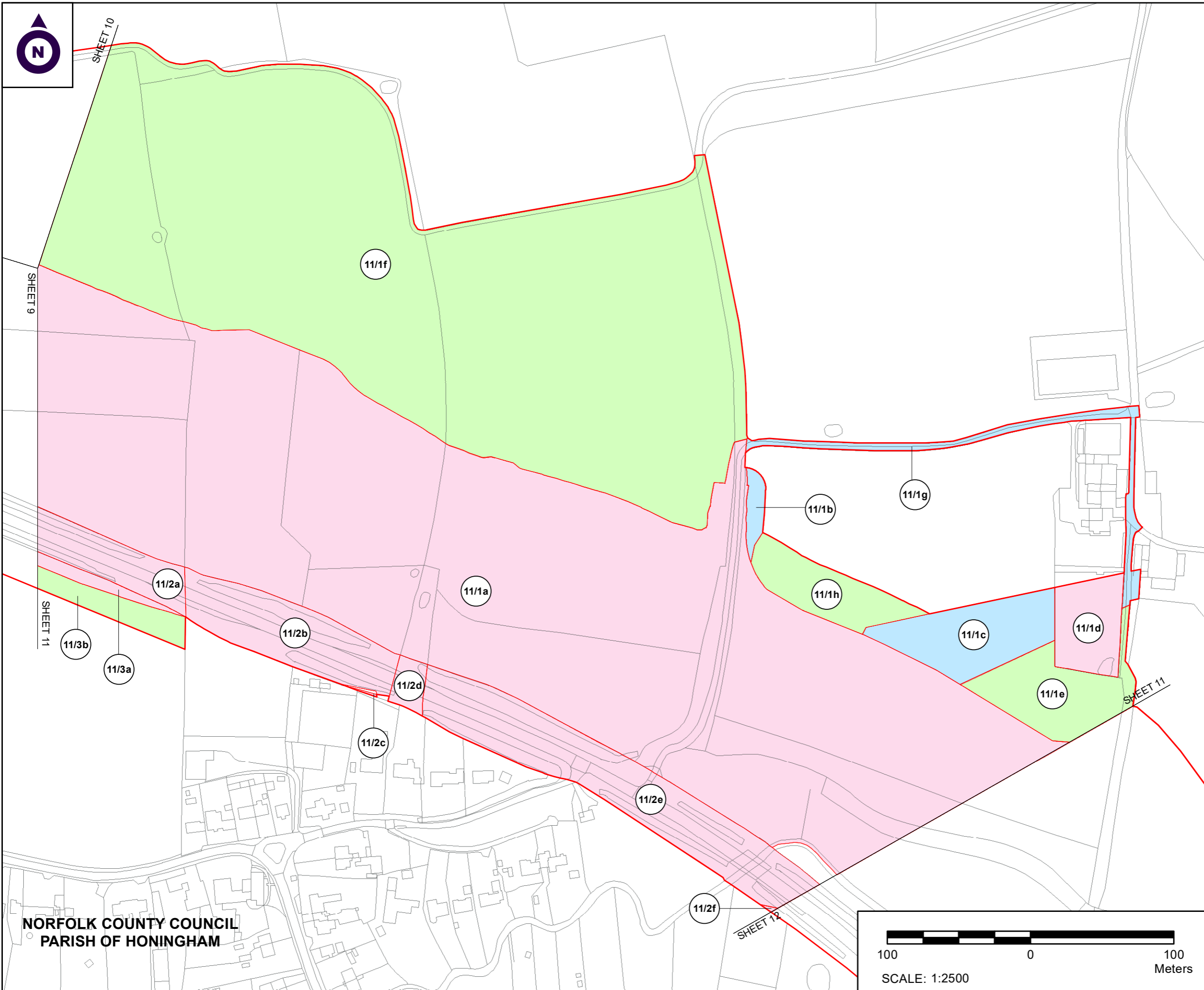
Drawing Title:
**CROWN LAND PLANS
REGULATION 5(2)(n)
SHEET 10 OF 23**

Designed	Drawn	Checked	Date
--	JJF	JF	24/02/2021
Internal Project Number: J0032456-21-10a		Suitability DCO Submission	
Scale @ A3 1:2500		Zone Whole Site	

THIS DOCUMENT HAS BEEN PREPARED PURSUANT TO AND SUBJECT TO THE TERMS OF CARTER JONAS' APPOINTMENT BY ITS CLIENT. CARTER JONAS ACCEPTS NO LIABILITY FOR ANY USE OF THIS DOCUMENT OTHER THAN BY ITS ORIGINAL CLIENT OR FOLLOWING CARTER JONAS' EXPRESS AGREEMENT TO SUCH USE, AND ONLY FOR THE PURPOSES FOR WHICH IT WAS PREPARED AND PROVIDED

Drawing Number Highways England PIN HE551489- GTY-LLO-000-DR-BL-30134	Rev CO1
--	-------------------





**NORFOLK COUNTY COUNCIL
PARISH OF HONINGHAM**

NOTES

1. ALL DIMENSIONS ARE IN METRES UNLESS STATED OTHERWISE.
2. ALL EASEMENTS, SERVITUDES AND PRIVATE RIGHTS ARE PROPOSED TO BE EXTINGUISHED ON LAND, COLOURED PINK ON THESE LAND PLANS UNLESS STATED OTHERWISE IN THE BOOK OF REFERENCE. ALL EASEMENTS, SERVITUDES AND PRIVATE RIGHTS ARE PROPOSED TO BE EXTINGUISHED, SO FAR AS THEIR CONTINUED EXERCISE WOULD BE INCONSISTENT WITH THE EXERCISE OF THE RIGHTS AND RESTRICTIONS PROPOSED TO BE ACQUIRED BY THE UNDERTAKER ON LAND COLOURED BLUE ON THESE LAND PLANS UNLESS STATED OTHERWISE IN THE BOOK OF REFERENCE. ALL EASEMENTS, SERVITUDES AND PRIVATE RIGHTS ARE PROPOSED TO BE SUSPENDED WHILE THE UNDERTAKER IS IN TEMPORARY POSSESSION OF THE LAND COLOURED GREEN ON THESE LAND PLANS UNLESS STATED OTHERWISE IN THE BOOK OF REFERENCE.
3. THIS DRAWING IS TO BE READ IN CONJUNCTION WITH ALL OTHER PLANS AND DOCUMENTATION, IN PARTICULAR THE WORKS PLANS AND THE BOOK OF REFERENCE.

LEGEND

- ORDER LIMITS
- PLOT REFERENCE NUMBER (REFER TO BOOK OF REFERENCE FOR FURTHER INFORMATION)
- EXISTING PUBLIC RIGHT OF WAY
- PARISH BOUNDARY
- LAND TO BE ACQUIRED PERMANENTLY
- LAND TO BE USED TEMPORARILY
- LAND TO BE USED TEMPORARILY AND RIGHTS TO BE ACQUIRED PERMANENTLY

First Issue	By JJF	21/01/2021	PO1
Revision Details	By JF	Date	Suffix

Purpose of issue
DCO APPLICATION

Client
Highways England



Development Consent Order Number:
TR010038

Project Title:
A47 NORTH TUDDENHAM TO EASTON

Development Consent Order Drawing Number:
TR010038/APP/2.9

Drawing Title:
**CROWN LAND PLANS
REGULATION 5(2)(n)
SHEET 11 OF 23**

Designed	Drawn	Checked	Date
--	JJF	JF	21/01/2021
Internal Project Number: J0032456-21-11a		Suitability DCO Submission	
Scale @ A3 1:2500		Zone Whole Site	

THIS DOCUMENT HAS BEEN PREPARED PURSUANT TO AND SUBJECT TO THE TERMS OF CARTER JONAS' APPOINTMENT BY ITS CLIENT. CARTER JONAS ACCEPTS NO LIABILITY FOR ANY USE OF THIS DOCUMENT OTHER THAN BY ITS ORIGINAL CLIENT OR FOLLOWING CARTER JONAS' EXPRESS AGREEMENT TO SUCH USE, AND ONLY FOR THE PURPOSES FOR WHICH IT WAS PREPARED AND PROVIDED

Drawing Number Highways England PIN HE551489- GTY-LLO-000-DR-BL-30135	Rev CO1
--	-------------------



SHEET 11

INSET PAGE 12 @ 1:250

12/3b

Threecorner Thicket

12/3a

River Tudr

Alder Carr

SHEET 12

12/1b

12/1a

A47

MATTISHALL ROAD

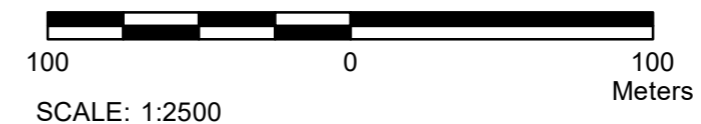
SHEET 12

INSET PAGE 12

NORWICH ROAD

SHEET 13

NORFOLK COUNTY COUNCIL
PARISH OF HONINGHAM



NOTES

1. ALL DIMENSIONS ARE IN METRES UNLESS STATED OTHERWISE.
2. ALL EASEMENTS, SERVITUDES AND PRIVATE RIGHTS ARE PROPOSED TO BE EXTINGUISHED ON LAND, COLOURED PINK ON THESE LAND PLANS UNLESS STATED OTHERWISE IN THE BOOK OF REFERENCE. ALL EASEMENTS, SERVITUDES AND PRIVATE RIGHTS ARE PROPOSED TO BE EXTINGUISHED, SO FAR AS THEIR CONTINUED EXERCISE WOULD BE INCONSISTENT WITH THE EXERCISE OF THE RIGHTS AND RESTRICTIONS PROPOSED TO BE ACQUIRED BY THE UNDERTAKER ON LAND COLOURED BLUE ON THESE LAND PLANS UNLESS STATED OTHERWISE IN THE BOOK OF REFERENCE. ALL EASEMENTS, SERVITUDES AND PRIVATE RIGHTS ARE PROPOSED TO BE SUSPENDED WHILE THE UNDERTAKER IS IN TEMPORARY POSSESSION OF THE LAND COLOURED GREEN ON THESE LAND PLANS UNLESS STATED OTHERWISE IN THE BOOK OF REFERENCE.
3. THIS DRAWING IS TO BE READ IN CONJUNCTION WITH ALL OTHER PLANS AND DOCUMENTATION, IN PARTICULAR THE WORKS PLANS AND THE BOOK OF REFERENCE.

- LEGEND**
- ORDER LIMITS
 - PLOT REFERENCE NUMBER (REFER TO BOOK OF REFERENCE FOR FURTHER INFORMATION)
 - EXISTING PUBLIC RIGHT OF WAY
 - PARISH BOUNDARY
 - LAND TO BE ACQUIRED PERMANENTLY
 - LAND TO BE USED TEMPORARILY
 - LAND TO BE USED TEMPORARILY AND RIGHTS TO BE ACQUIRED PERMANENTLY

First Issue	By JJF	20/01/2021	PO1
Revision Details	By JF	Date	Suffix
	Check		

Purpose of issue
DCO APPLICATION

Client
Highways England



Development Consent Order Number:
TR010038

Project Title:
A47 NORTH TUDDENHAM TO EASTON

Development Consent Order Drawing Number:
TR010038/APP/2.9

Drawing Title:

**CROWN LAND PLANS
REGULATION 5(2)(n)
SHEET 12 OF 23**

Designed	Drawn	Checked	Date
--	JJF	JF	20/01/2021
Internal Project Number: J0032456-21-12a		Suitability DCO Submission	
Scale @ A3 1:2500		Zone Whole Site	

THIS DOCUMENT HAS BEEN PREPARED PURSUANT TO AND SUBJECT TO THE TERMS OF CARTER JONAS' APPOINTMENT BY ITS CLIENT. CARTER JONAS ACCEPTS NO LIABILITY FOR ANY USE OF THIS DOCUMENT OTHER THAN BY ITS ORIGINAL CLIENT OR FOLLOWING CARTER JONAS' EXPRESS AGREEMENT TO SUCH USE, AND ONLY FOR THE PURPOSES FOR WHICH IT WAS PREPARED AND PROVIDED

Drawing Number Highways England PIN HE551489- GTY-LLO-000-DR-BL-30136	Rev CO1
--	------------



SHEET 12

SHEET 13

NORWICH ROAD

St Andrew's Church

A47

SHEET 13

INSET PAGE 13

SHEET 14

SHEET 13

SHEET 18

NORFOLK COUNTY COUNCIL
PARISH OF HONINGHAM

GRANGE LANE

INSET PAGE 13 @ 1:250

NOTES

1. ALL DIMENSIONS ARE IN METRES UNLESS STATED OTHERWISE.
2. ALL EASEMENTS, SERVITUDES AND PRIVATE RIGHTS ARE PROPOSED TO BE EXTINGUISHED ON LAND, COLOURED PINK ON THESE LAND PLANS UNLESS STATED OTHERWISE IN THE BOOK OF REFERENCE. ALL EASEMENTS, SERVITUDES AND PRIVATE RIGHTS ARE PROPOSED TO BE EXTINGUISHED, SO FAR AS THEIR CONTINUED EXERCISE WOULD BE INCONSISTENT WITH THE EXERCISE OF THE RIGHTS AND RESTRICTIONS PROPOSED TO BE ACQUIRED BY THE UNDERTAKER ON LAND COLOURED BLUE ON THESE LAND PLANS UNLESS STATED OTHERWISE IN THE BOOK OF REFERENCE. ALL EASEMENTS, SERVITUDES AND PRIVATE RIGHTS ARE PROPOSED TO BE SUSPENDED WHILE THE UNDERTAKER IS IN TEMPORARY POSSESSION OF THE LAND COLOURED GREEN ON THESE LAND PLANS UNLESS STATED OTHERWISE IN THE BOOK OF REFERENCE.
3. THIS DRAWING IS TO BE READ IN CONJUNCTION WITH ALL OTHER PLANS AND DOCUMENTATION, IN PARTICULAR THE WORKS PLANS AND THE BOOK OF REFERENCE.

LEGEND

- ORDER LIMITS
- PLOT REFERENCE NUMBER (REFER TO BOOK OF REFERENCE FOR FURTHER INFORMATION)
- EXISTING PUBLIC RIGHT OF WAY
- PARISH BOUNDARY
- LAND TO BE ACQUIRED PERMANENTLY
- LAND TO BE USED TEMPORARILY
- LAND TO BE USED TEMPORARILY AND RIGHTS TO BE ACQUIRED PERMANENTLY

First Issue	By JJF	20/01/2021	PO1
Revision Details	By JF	Date	Suffix
	Check		

Purpose of issue
DCO APPLICATION

Client
Highways England 

Development Consent Order Number:
TR010038

Project Title:
A47 NORTH TUDDENHAM TO EASTON

Development Consent Order Drawing Number:
TR010038/APP/2.9

Drawing Title:
**CROWN LAND PLANS
REGULATION 5(2)(n)
SHEET 13 OF 23**

Designed	Drawn	Checked	Date
--	JJF	JF	20/01/2021

Internal Project Number:
J0032456-21-13a

Scale @ A3
1:2500

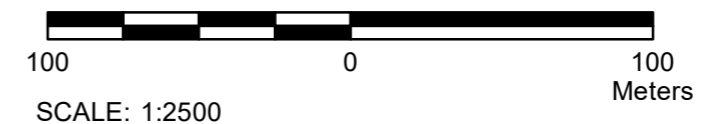
Suitability
DCO Submission

Zone
Whole Site

THIS DOCUMENT HAS BEEN PREPARED PURSUANT TO AND SUBJECT TO THE TERMS OF CARTER JONAS' APPOINTMENT BY ITS CLIENT. CARTER JONAS ACCEPTS NO LIABILITY FOR ANY USE OF THIS DOCUMENT OTHER THAN BY ITS ORIGINAL CLIENT OR FOLLOWING CARTER JONAS' EXPRESS AGREEMENT TO SUCH USE, AND ONLY FOR THE PURPOSES FOR WHICH IT WAS PREPARED AND PROVIDED

Drawing Number
Highways England PIN
**HE551489-
GTY-LLO-000-DR-BL-30137**

Rev
CO1





Church Farm

TAVERHAM ROAD

A47

BLIND LANE

A47

SHEET 13

A47

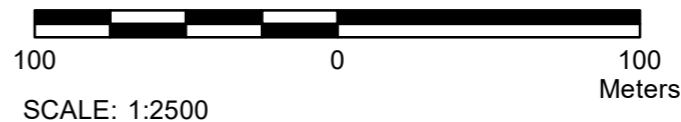
SHEET 15

SHEET 14

SHEET 14

NORFOLK COUNTY COUNCIL
PARISH OF HONINGHAM

KEY SHEET 18



NOTES

1. ALL DIMENSIONS ARE IN METRES UNLESS STATED OTHERWISE.
2. ALL EASEMENTS, SERVITUDES AND PRIVATE RIGHTS ARE PROPOSED TO BE EXTINGUISHED ON LAND, COLOURED PINK ON THESE LAND PLANS UNLESS STATED OTHERWISE IN THE BOOK OF REFERENCE. ALL EASEMENTS, SERVITUDES AND PRIVATE RIGHTS ARE PROPOSED TO BE EXTINGUISHED, SO FAR AS THEIR CONTINUED EXERCISE WOULD BE INCONSISTENT WITH THE EXERCISE OF THE RIGHTS AND RESTRICTIONS PROPOSED TO BE ACQUIRED BY THE UNDERTAKER ON LAND COLOURED BLUE ON THESE LAND PLANS UNLESS STATED OTHERWISE IN THE BOOK OF REFERENCE. ALL EASEMENTS, SERVITUDES AND PRIVATE RIGHTS ARE PROPOSED TO BE SUSPENDED WHILE THE UNDERTAKER IS IN TEMPORARY POSSESSION OF THE LAND COLOURED GREEN ON THESE LAND PLANS UNLESS STATED OTHERWISE IN THE BOOK OF REFERENCE.
3. THIS DRAWING IS TO BE READ IN CONJUNCTION WITH ALL OTHER PLANS AND DOCUMENTATION, IN PARTICULAR THE WORKS PLANS AND THE BOOK OF REFERENCE.

LEGEND

- ORDER LIMITS
- PLOT REFERENCE NUMBER (REFER TO BOOK OF REFERENCE FOR FURTHER INFORMATION)
- EXISTING PUBLIC RIGHT OF WAY
- PARISH BOUNDARY
- LAND TO BE ACQUIRED PERMANENTLY
- LAND TO BE USED TEMPORARILY
- LAND TO BE USED TEMPORARILY AND RIGHTS TO BE ACQUIRED PERMANENTLY

First Issue	By JJF	20/01/2021	PO1
Revision Details	By JF	Date	Suffix
	Check		

Purpose of issue
DCO APPLICATION

Client
Highways England



Development Consent Order Number:
TR010038

Project Title:
A47 NORTH TUDDENHAM TO EASTON

Development Consent Order Drawing Number:
TR010038/APP/2.9

Drawing Title:
**CROWN LAND PLANS
REGULATION 5(2)(n)
SHEET 14 OF 23**

Designed --	Drawn JJF	Checked JF	Date 20/01/2021
Internal Project Number: J0032456-21-14a		Suitability DCO Submission	
Scale @ A3 1:2500		Zone Whole Site	

THIS DOCUMENT HAS BEEN PREPARED PURSUANT TO AND SUBJECT TO THE TERMS OF CARTER JONAS' APPOINTMENT BY ITS CLIENT. CARTER JONAS ACCEPTS NO LIABILITY FOR ANY USE OF THIS DOCUMENT OTHER THAN BY ITS ORIGINAL CLIENT OR FOLLOWING CARTER JONAS' EXPRESS AGREEMENT TO SUCH USE, AND ONLY FOR THE PURPOSES FOR WHICH IT WAS PREPARED AND PROVIDED

Drawing Number Highways England PIN HE551489- GTY-LLO-000-DR-BL-30138	Rev CO1
--	-------------------



SHEET 20

SHEET 15

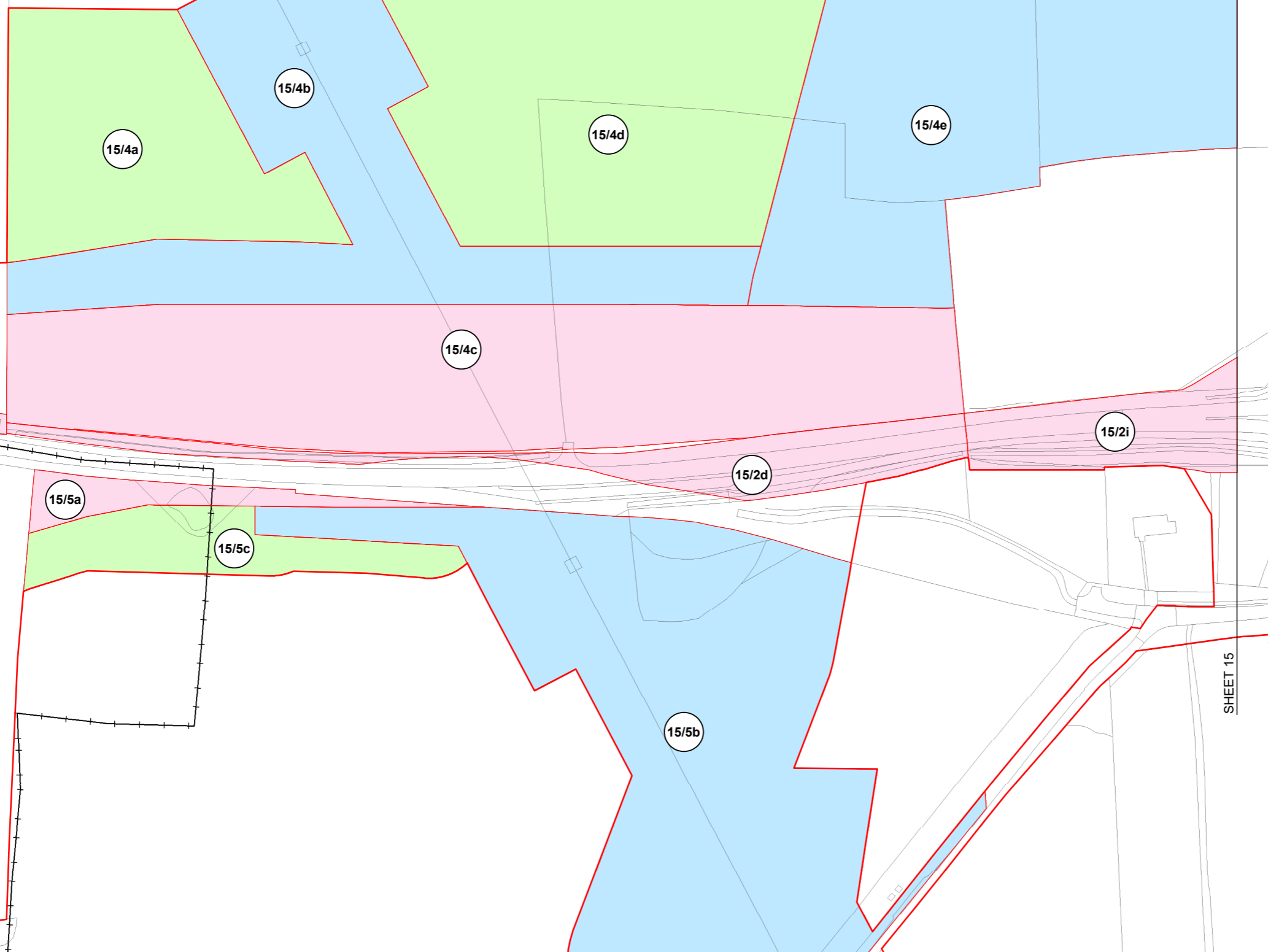
SHEET 16

SHEET 14

SHEET 15

SHEET 15

SHEET 19



NOTES

1. ALL DIMENSIONS ARE IN METRES UNLESS STATED OTHERWISE.
2. ALL EASEMENTS, SERVITUDES AND PRIVATE RIGHTS ARE PROPOSED TO BE EXTINGUISHED ON LAND, COLOURED PINK ON THESE LAND PLANS UNLESS STATED OTHERWISE IN THE BOOK OF REFERENCE. ALL EASEMENTS, SERVITUDES AND PRIVATE RIGHTS ARE PROPOSED TO BE EXTINGUISHED, SO FAR AS THEIR CONTINUED EXERCISE WOULD BE INCONSISTENT WITH THE EXERCISE OF THE RIGHTS AND RESTRICTIONS PROPOSED TO BE ACQUIRED BY THE UNDERTAKER ON LAND COLOURED BLUE ON THESE LAND PLANS UNLESS STATED OTHERWISE IN THE BOOK OF REFERENCE. ALL EASEMENTS, SERVITUDES AND PRIVATE RIGHTS ARE PROPOSED TO BE SUSPENDED WHILE THE UNDERTAKER IS IN TEMPORARY POSSESSION OF THE LAND COLOURED GREEN ON THESE LAND PLANS UNLESS STATED OTHERWISE IN THE BOOK OF REFERENCE.
3. THIS DRAWING IS TO BE READ IN CONJUNCTION WITH ALL OTHER PLANS AND DOCUMENTATION, IN PARTICULAR THE WORKS PLANS AND THE BOOK OF REFERENCE.

LEGEND

- ORDER LIMITS
- PLOT REFERENCE NUMBER (REFER TO BOOK OF REFERENCE FOR FURTHER INFORMATION)
- EXISTING PUBLIC RIGHT OF WAY
- PARISH BOUNDARY
- LAND TO BE ACQUIRED PERMANENTLY
- LAND TO BE USED TEMPORARILY
- LAND TO BE USED TEMPORARILY AND RIGHTS TO BE ACQUIRED PERMANENTLY

First Issue	By JJF	JF	20/01/2021	PO1
Second Issue	By JJF	JF	15/02/2021	PO2
Revision Details	By	Check	Date	Suffix

Purpose of issue: **DCO APPLICATION**

Client: Highways England



Development Consent Order Number: **TR010038**

Project Title: **A47 NORTH TUDDENHAM TO EASTON**

Development Consent Order Drawing Number: **TR010038/APP/2.9**

Drawing Title:

**CROWN LAND PLANS
REGULATION 5(2)(n)
SHEET 15 OF 23**

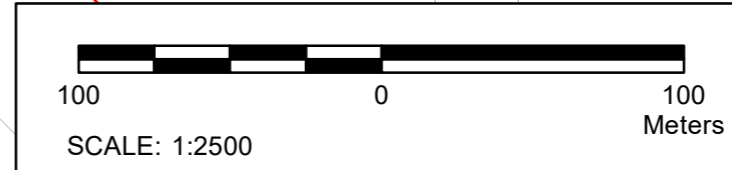
Designed	Drawn	Checked	Date
--	JJF	JF	15/02/2021
Internal Project Number: J0032456-21-15a		Suitability DCO Submission	
Scale @ A3 1:2500		Zone Whole Site	

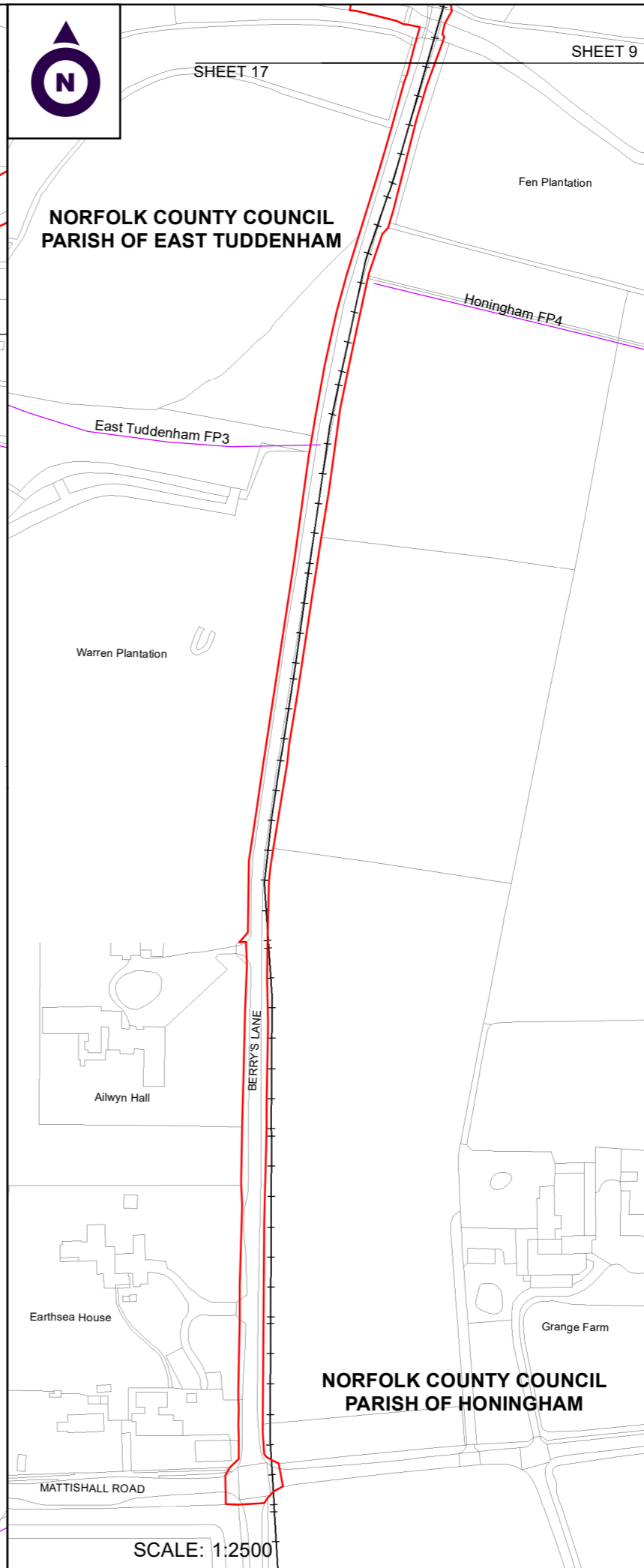
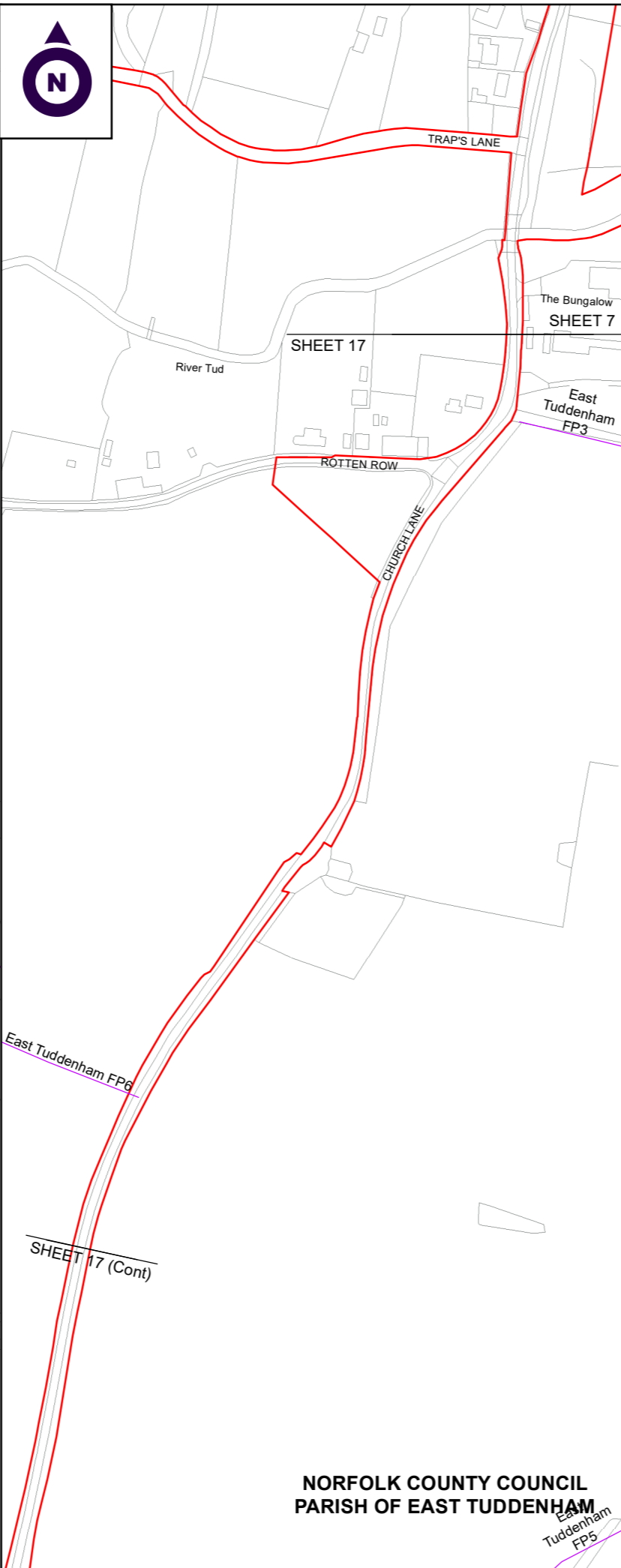
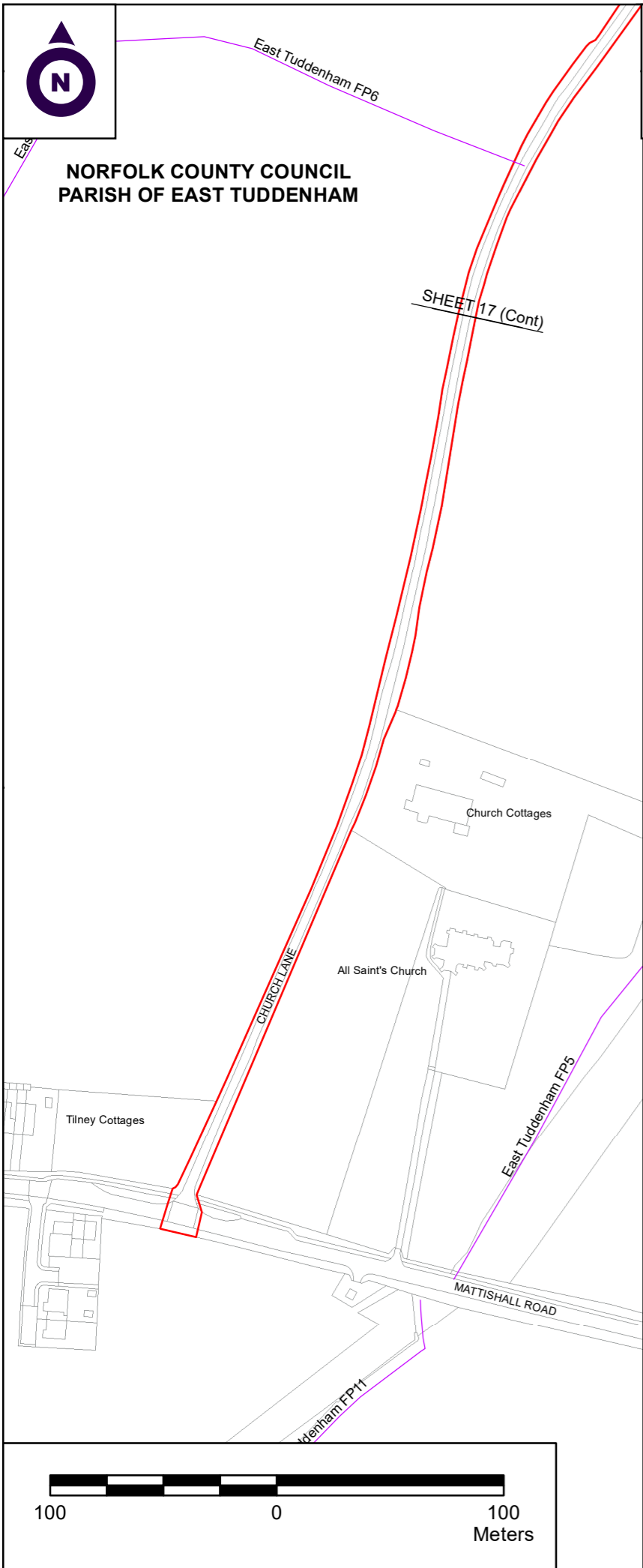
THIS DOCUMENT HAS BEEN PREPARED PURSUANT TO AND SUBJECT TO THE TERMS OF CARTER JONAS' APPOINTMENT BY ITS CLIENT. CARTER JONAS ACCEPTS NO LIABILITY FOR ANY USE OF THIS DOCUMENT OTHER THAN BY ITS ORIGINAL CLIENT OR FOLLOWING CARTER JONAS' EXPRESS AGREEMENT TO SUCH USE, AND ONLY FOR THE PURPOSES FOR WHICH IT WAS PREPARED AND PROVIDED

Drawing Number Highways England PIN HE551489- GTY-LLO-000-DR-BL-30139	Rev CO1
--	------------

NORFOLK COUNTY COUNCIL
PARISH OF HONINGHAM

NORFOLK COUNTY COUNCIL
PARISH OF EASTON





NOTES

- ALL DIMENSIONS ARE IN METRES UNLESS STATED OTHERWISE.
- ALL EASEMENTS, SERVITUDES AND PRIVATE RIGHTS ARE PROPOSED TO BE EXTINGUISHED ON LAND, COLOURED PINK ON THESE LAND PLANS UNLESS STATED OTHERWISE IN THE BOOK OF REFERENCE. ALL EASEMENTS, SERVITUDES AND PRIVATE RIGHTS ARE PROPOSED TO BE EXTINGUISHED, SO FAR AS THEIR CONTINUED EXERCISE WOULD BE INCONSISTENT WITH THE EXERCISE OF THE RIGHTS AND RESTRICTIONS PROPOSED TO BE ACQUIRED BY THE UNDERTAKER ON LAND COLOURED BLUE ON THESE LAND PLANS UNLESS STATED OTHERWISE IN THE BOOK OF REFERENCE. ALL EASEMENTS, SERVITUDES AND PRIVATE RIGHTS ARE PROPOSED TO BE SUSPENDED WHILE THE UNDERTAKER IS IN TEMPORARY POSSESSION OF THE LAND COLOURED GREEN ON THESE LAND PLANS UNLESS STATED OTHERWISE IN THE BOOK OF REFERENCE.
- THIS DRAWING IS TO BE READ IN CONJUNCTION WITH ALL OTHER PLANS AND DOCUMENTATION, IN PARTICULAR THE WORKS PLANS AND THE BOOK OF REFERENCE.

LEGEND

- ORDER LIMITS
- PLOT REFERENCE NUMBER (REFER TO BOOK OF REFERENCE FOR FURTHER INFORMATION)
- EXISTING PUBLIC RIGHT OF WAY
- PARISH BOUNDARY
- LAND TO BE ACQUIRED PERMANENTLY
- LAND TO BE USED TEMPORARILY
- LAND TO BE USED TEMPORARILY AND RIGHTS TO BE ACQUIRED PERMANENTLY

First Issue	By JJF	11/02/2021	PO1
Revision Details	By JF	Date	Suffix
Check			

Purpose of issue
DCO APPLICATION

Client
Highways England

Development Consent Order Number:
TR010038

Project Title:
A47 NORTH TUDDENHAM TO EASTON

Development Consent Order Drawing Number:
TR010038/APP/2.9

Drawing Title:
**CROWN LAND PLANS
REGULATION 5(2)(n)
SHEET 17 OF 23**

Designed	Drawn	Checked	Date
--	JJF	JF	11/02/2021

Internal Project Number:
J0032456-21-17a

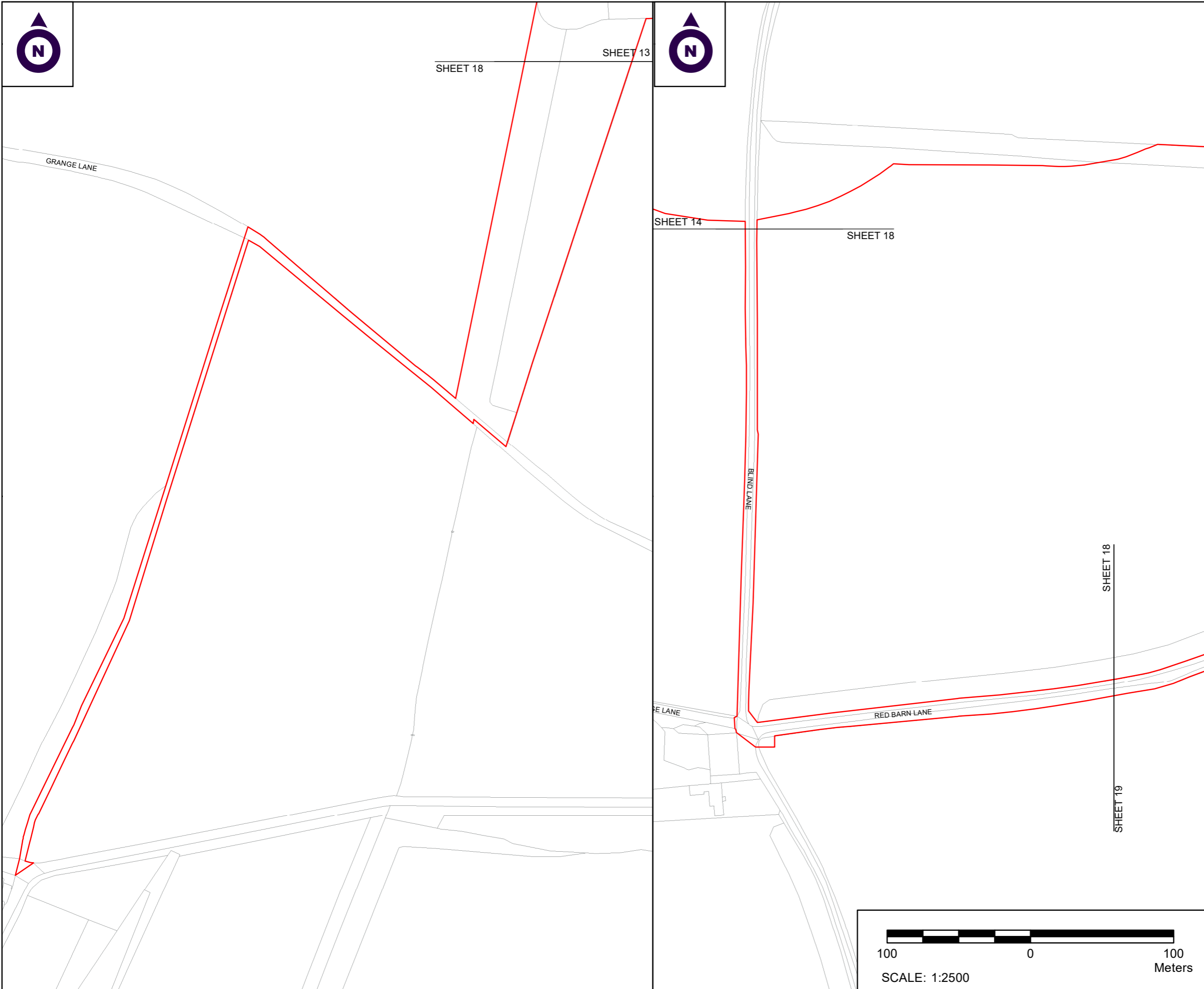
Scale @ A3
1:2500

Suitability
DCO Submission

Zone
Whole Site

THIS DOCUMENT HAS BEEN PREPARED PURSUANT TO AND SUBJECT TO THE TERMS OF CARTER JONAS' APPOINTMENT BY ITS CLIENT. CARTER JONAS ACCEPTS NO LIABILITY FOR ANY USE OF THIS DOCUMENT OTHER THAN BY ITS ORIGINAL CLIENT OR FOLLOWING CARTER JONAS' EXPRESS AGREEMENT TO SUCH USE, AND ONLY FOR THE PURPOSES FOR WHICH IT WAS PREPARED AND PROVIDED.

Drawing Number Highways England PIN HE551489- GTY-LLO-000-DR-BL-30141	Rev CO1
--	-------------------



NOTES

1. ALL DIMENSIONS ARE IN METRES UNLESS STATED OTHERWISE.
2. ALL EASEMENTS, SERVITUDES AND PRIVATE RIGHTS ARE PROPOSED TO BE EXTINGUISHED ON LAND, COLOURED PINK ON THESE LAND PLANS UNLESS STATED OTHERWISE IN THE BOOK OF REFERENCE. ALL EASEMENTS, SERVITUDES AND PRIVATE RIGHTS ARE PROPOSED TO BE EXTINGUISHED, SO FAR AS THEIR CONTINUED EXERCISE WOULD BE INCONSISTENT WITH THE EXERCISE OF THE RIGHTS AND RESTRICTIONS PROPOSED TO BE ACQUIRED BY THE UNDERTAKER ON LAND COLOURED BLUE ON THESE LAND PLANS UNLESS STATED OTHERWISE IN THE BOOK OF REFERENCE. ALL EASEMENTS, SERVITUDES AND PRIVATE RIGHTS ARE PROPOSED TO BE SUSPENDED WHILE THE UNDERTAKER IS IN TEMPORARY POSSESSION OF THE LAND COLOURED GREEN ON THESE LAND PLANS UNLESS STATED OTHERWISE IN THE BOOK OF REFERENCE.
3. THIS DRAWING IS TO BE READ IN CONJUNCTION WITH ALL OTHER PLANS AND DOCUMENTATION, IN PARTICULAR THE WORKS PLANS AND THE BOOK OF REFERENCE.

LEGEND

- ORDER LIMITS
- PLOT REFERENCE NUMBER (REFER TO BOOK OF REFERENCE FOR FURTHER INFORMATION)
- EXISTING PUBLIC RIGHT OF WAY
- PARISH BOUNDARY
- LAND TO BE ACQUIRED PERMANENTLY
- LAND TO BE USED TEMPORARILY
- LAND TO BE USED TEMPORARILY AND RIGHTS TO BE ACQUIRED PERMANENTLY

First Issue	By JJF	11/02/2021	PO1
Revision Details	By JF	Date	Suffix
	Check		

Purpose of issue
DCO APPLICATION

Client
Highways England



Development Consent Order Number:
TR010038

Project Title:
A47 NORTH TUDDENHAM TO EASTON

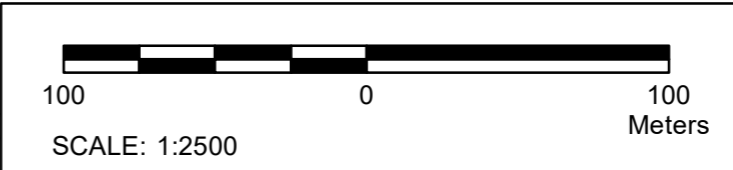
Development Consent Order Drawing Number:
TR010038/APP/2.9

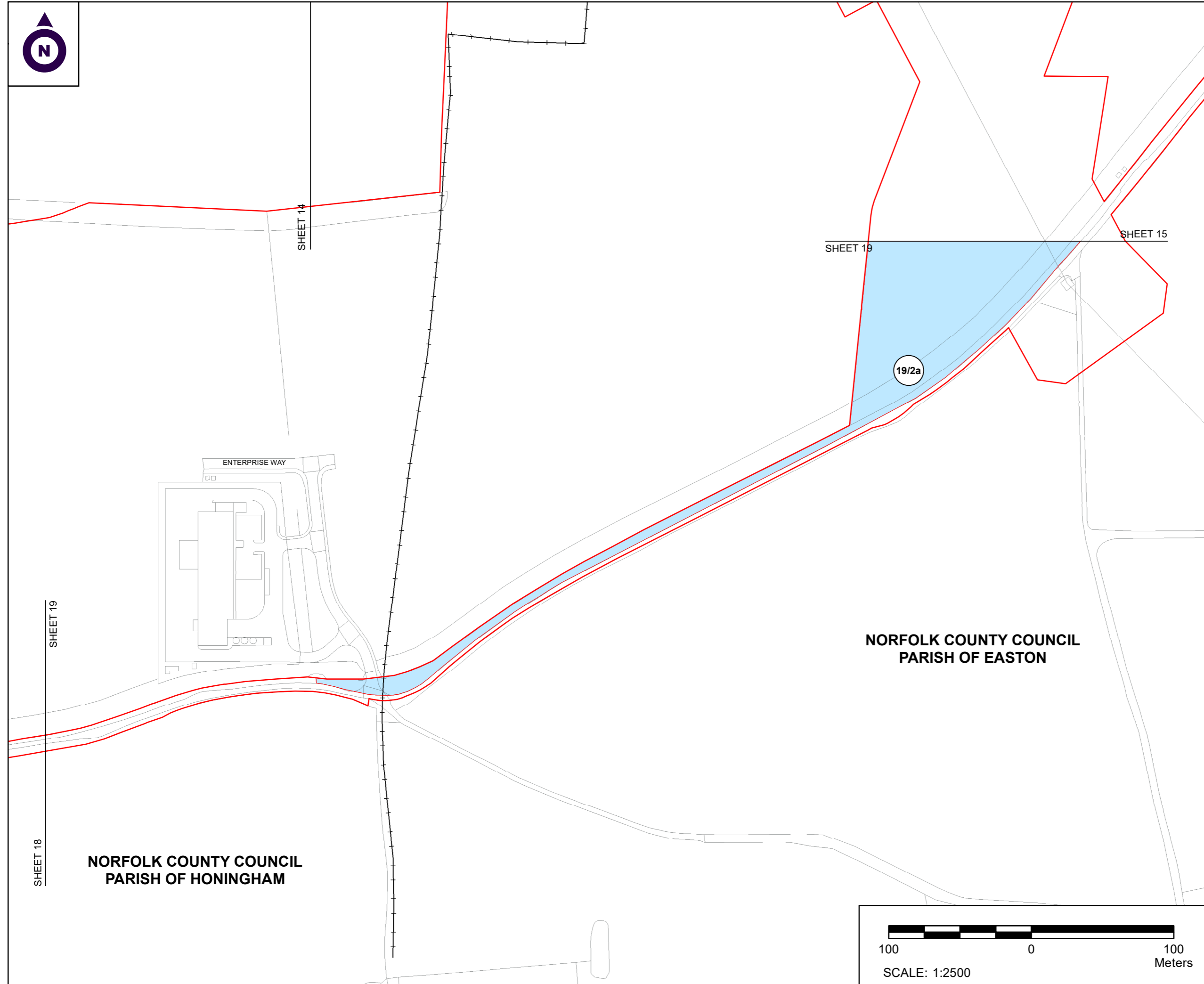
Drawing Title:
**CROWN LAND PLANS
REGULATION 5(2)(n)
SHEET 18 OF 23**

Designed	Drawn	Checked	Date
--	JJF	JF	11/02/2021
Internal Project Number: J0032456-21-18a		Suitability DCO Submission	
Scale @ A3 1:2500		Zone Whole Site	

THIS DOCUMENT HAS BEEN PREPARED PURSUANT TO AND SUBJECT TO THE TERMS OF CARTER JONAS' APPOINTMENT BY ITS CLIENT. CARTER JONAS ACCEPTS NO LIABILITY FOR ANY USE OF THIS DOCUMENT OTHER THAN BY ITS ORIGINAL CLIENT OR FOLLOWING CARTER JONAS' EXPRESS AGREEMENT TO SUCH USE, AND ONLY FOR THE PURPOSES FOR WHICH IT WAS PREPARED AND PROVIDED

Drawing Number Highways England PIN HE551489- GTY-LLO-000-DR-BL-30142	Rev CO1
--	-------------------





NOTES

1. ALL DIMENSIONS ARE IN METRES UNLESS STATED OTHERWISE.
2. ALL EASEMENTS, SERVITUDES AND PRIVATE RIGHTS ARE PROPOSED TO BE EXTINGUISHED ON LAND, COLOURED PINK ON THESE LAND PLANS UNLESS STATED OTHERWISE IN THE BOOK OF REFERENCE. ALL EASEMENTS, SERVITUDES AND PRIVATE RIGHTS ARE PROPOSED TO BE EXTINGUISHED, SO FAR AS THEIR CONTINUED EXERCISE WOULD BE INCONSISTENT WITH THE EXERCISE OF THE RIGHTS AND RESTRICTIONS PROPOSED TO BE ACQUIRED BY THE UNDERTAKER ON LAND COLOURED BLUE ON THESE LAND PLANS UNLESS STATED OTHERWISE IN THE BOOK OF REFERENCE. ALL EASEMENTS, SERVITUDES AND PRIVATE RIGHTS ARE PROPOSED TO BE SUSPENDED WHILE THE UNDERTAKER IS IN TEMPORARY POSSESSION OF THE LAND COLOURED GREEN ON THESE LAND PLANS UNLESS STATED OTHERWISE IN THE BOOK OF REFERENCE.
3. THIS DRAWING IS TO BE READ IN CONJUNCTION WITH ALL OTHER PLANS AND DOCUMENTATION, IN PARTICULAR THE WORKS PLANS AND THE BOOK OF REFERENCE.

LEGEND

- ORDER LIMITS
- PLOT REFERENCE NUMBER (REFER TO BOOK OF REFERENCE FOR FURTHER INFORMATION)
- EXISTING PUBLIC RIGHT OF WAY
- PARISH BOUNDARY
- LAND TO BE ACQUIRED PERMANENTLY
- LAND TO BE USED TEMPORARILY
- LAND TO BE USED TEMPORARILY AND RIGHTS TO BE ACQUIRED PERMANENTLY

First Issue	By JJF	20/01/2021	PO1
Revision Details	By JF	Date	Suffix
	Check		

Purpose of issue
DCO APPLICATION

Client
Highways England



Development Consent Order Number:
TR010038

Project Title:
A47 NORTH TUDDENHAM TO EASTON

Development Consent Order Drawing Number:
TR010038/APP/2.9

Drawing Title:
**CROWN LAND PLANS
REGULATION 5(2)(n)
SHEET 19 OF 23**

Designed	Drawn	Checked	Date
--	JJF	JF	20/01/2021
Internal Project Number: J0032456-21-19a		Suitability DCO Submission	
Scale @ A3 1:2500		Zone Whole Site	

THIS DOCUMENT HAS BEEN PREPARED PURSUANT TO AND SUBJECT TO THE TERMS OF CARTER JONAS' APPOINTMENT BY ITS CLIENT. CARTER JONAS ACCEPTS NO LIABILITY FOR ANY USE OF THIS DOCUMENT OTHER THAN BY ITS ORIGINAL CLIENT OR FOLLOWING CARTER JONAS' EXPRESS AGREEMENT TO SUCH USE, AND ONLY FOR THE PURPOSES FOR WHICH IT WAS PREPARED AND PROVIDED

Drawing Number Highways England PIN HE551489- GTY-LLO-000-DR-BL-30143	Rev CO1
--	-------------------





TATERHAM ROAD

NORFOLK COUNTY COUNCIL
PARISH OF EASTON

NORFOLK COUNTY COUNCIL
PARISH OF HONINGHAM

Brook House

River Tud

NOTES

1. ALL DIMENSIONS ARE IN METRES UNLESS STATED OTHERWISE.
2. ALL EASEMENTS, SERVITUDES AND PRIVATE RIGHTS ARE PROPOSED TO BE EXTINGUISHED ON LAND, COLOURED PINK ON THESE LAND PLANS UNLESS STATED OTHERWISE IN THE BOOK OF REFERENCE. ALL EASEMENTS, SERVITUDES AND PRIVATE RIGHTS ARE PROPOSED TO BE EXTINGUISHED, SO FAR AS THEIR CONTINUED EXERCISE WOULD BE INCONSISTENT WITH THE EXERCISE OF THE RIGHTS AND RESTRICTIONS PROPOSED TO BE ACQUIRED BY THE UNDERTAKER ON LAND COLOURED BLUE ON THESE LAND PLANS UNLESS STATED OTHERWISE IN THE BOOK OF REFERENCE. ALL EASEMENTS, SERVITUDES AND PRIVATE RIGHTS ARE PROPOSED TO BE SUSPENDED WHILE THE UNDERTAKER IS IN TEMPORARY POSSESSION OF THE LAND COLOURED GREEN ON THESE LAND PLANS UNLESS STATED OTHERWISE IN THE BOOK OF REFERENCE.
3. THIS DRAWING IS TO BE READ IN CONJUNCTION WITH ALL OTHER PLANS AND DOCUMENTATION, IN PARTICULAR THE WORKS PLANS AND THE BOOK OF REFERENCE.

LEGEND

- ORDER LIMITS
- PLOT REFERENCE NUMBER (REFER TO BOOK OF REFERENCE FOR FURTHER INFORMATION)
- EXISTING PUBLIC RIGHT OF WAY
- PARISH BOUNDARY
- LAND TO BE ACQUIRED PERMANENTLY
- LAND TO BE USED TEMPORARILY
- LAND TO BE USED TEMPORARILY AND RIGHTS TO BE ACQUIRED PERMANENTLY

First Issue	By JJF	20/01/2021	PO1
Revision Details	By JF	Date	Suffix
	Check		

Purpose of issue
DCO APPLICATION

Client
Highways England



Development Consent Order Number:
TR010038

Project Title:
A47 NORTH TUDDENHAM TO EASTON

Development Consent Order Drawing Number:
TR010038/APP/2.9


Drawing Title:
**CROWN LAND PLANS
REGULATION 5(2)(n)
SHEET 20 OF 23**

Designed --	Drawn JJF	Checked JF	Date 20/01/2021
Internal Project Number: J0032456-21-20a		Suitability DCO Submission	
Scale @ A3 1:2500		Zone Whole Site	

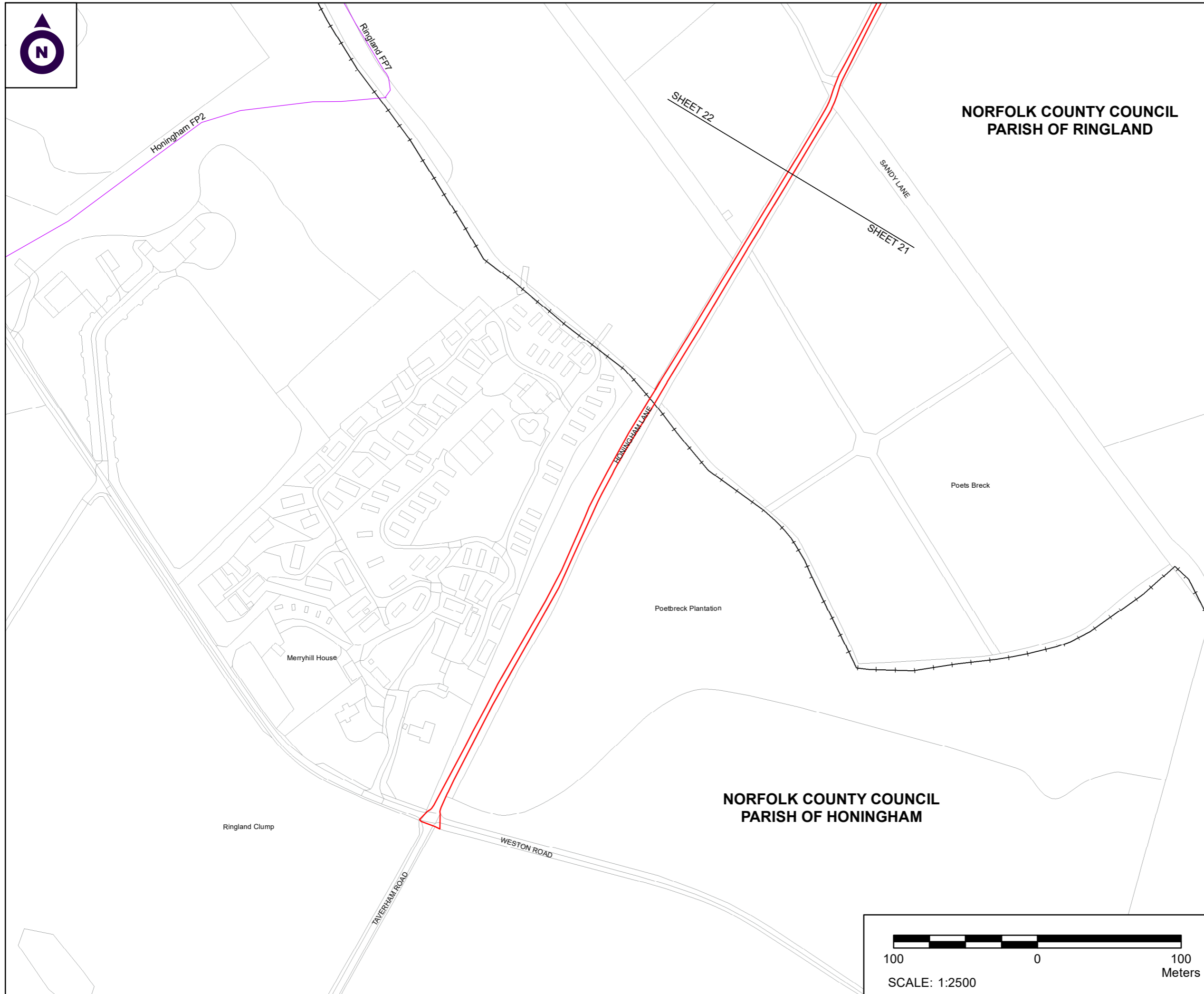
THIS DOCUMENT HAS BEEN PREPARED PURSUANT TO AND SUBJECT TO THE TERMS OF CARTER JONAS' APPOINTMENT BY ITS CLIENT. CARTER JONAS ACCEPTS NO LIABILITY FOR ANY USE OF THIS DOCUMENT OTHER THAN BY ITS ORIGINAL CLIENT OR FOLLOWING CARTER JONAS' EXPRESS AGREEMENT TO SUCH USE, AND ONLY FOR THE PURPOSES FOR WHICH IT WAS PREPARED AND PROVIDED

Drawing Number Highways England PIN HE551489- GTY-LLO-000-DR-BL-30144	Rev CO1
--	-------------------

SHEET 20 SHEET 15



SCALE: 1:2500



NORFOLK COUNTY COUNCIL PARISH OF RINGLAND

NORFOLK COUNTY COUNCIL PARISH OF HONINGHAM

NOTES

1. ALL DIMENSIONS ARE IN METRES UNLESS STATED OTHERWISE.
2. ALL EASEMENTS, SERVITUDES AND PRIVATE RIGHTS ARE PROPOSED TO BE EXTINGUISHED ON LAND, COLOURED PINK ON THESE LAND PLANS UNLESS STATED OTHERWISE IN THE BOOK OF REFERENCE. ALL EASEMENTS, SERVITUDES AND PRIVATE RIGHTS ARE PROPOSED TO BE EXTINGUISHED, SO FAR AS THEIR CONTINUED EXERCISE WOULD BE INCONSISTENT WITH THE EXERCISE OF THE RIGHTS AND RESTRICTIONS PROPOSED TO BE ACQUIRED BY THE UNDERTAKER ON LAND COLOURED BLUE ON THESE LAND PLANS UNLESS STATED OTHERWISE IN THE BOOK OF REFERENCE. ALL EASEMENTS, SERVITUDES AND PRIVATE RIGHTS ARE PROPOSED TO BE SUSPENDED WHILE THE UNDERTAKER IS IN TEMPORARY POSSESSION OF THE LAND COLOURED GREEN ON THESE LAND PLANS UNLESS STATED OTHERWISE IN THE BOOK OF REFERENCE.
3. THIS DRAWING IS TO BE READ IN CONJUNCTION WITH ALL OTHER PLANS AND DOCUMENTATION, IN PARTICULAR THE WORKS PLANS AND THE BOOK OF REFERENCE.

LEGEND

- ORDER LIMITS
- PLOT REFERENCE NUMBER (REFER TO BOOK OF REFERENCE FOR FURTHER INFORMATION)
- EXISTING PUBLIC RIGHT OF WAY
- PARISH BOUNDARY
- LAND TO BE ACQUIRED PERMANENTLY
- LAND TO BE USED TEMPORARILY
- LAND TO BE USED TEMPORARILY AND RIGHTS TO BE ACQUIRED PERMANENTLY

First Issue	By JJF	20/01/2021	PO1
Revision Details	By JF	Date	Suffix
	Check		

Purpose of issue
DCO APPLICATION

Client
Highways England



Development Consent Order Number:
TR010038

Project Title:
A47 NORTH TUDDENHAM TO EASTON

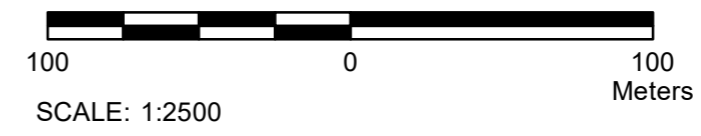
Development Consent Order Drawing Number:
TR010038/APP/2.9

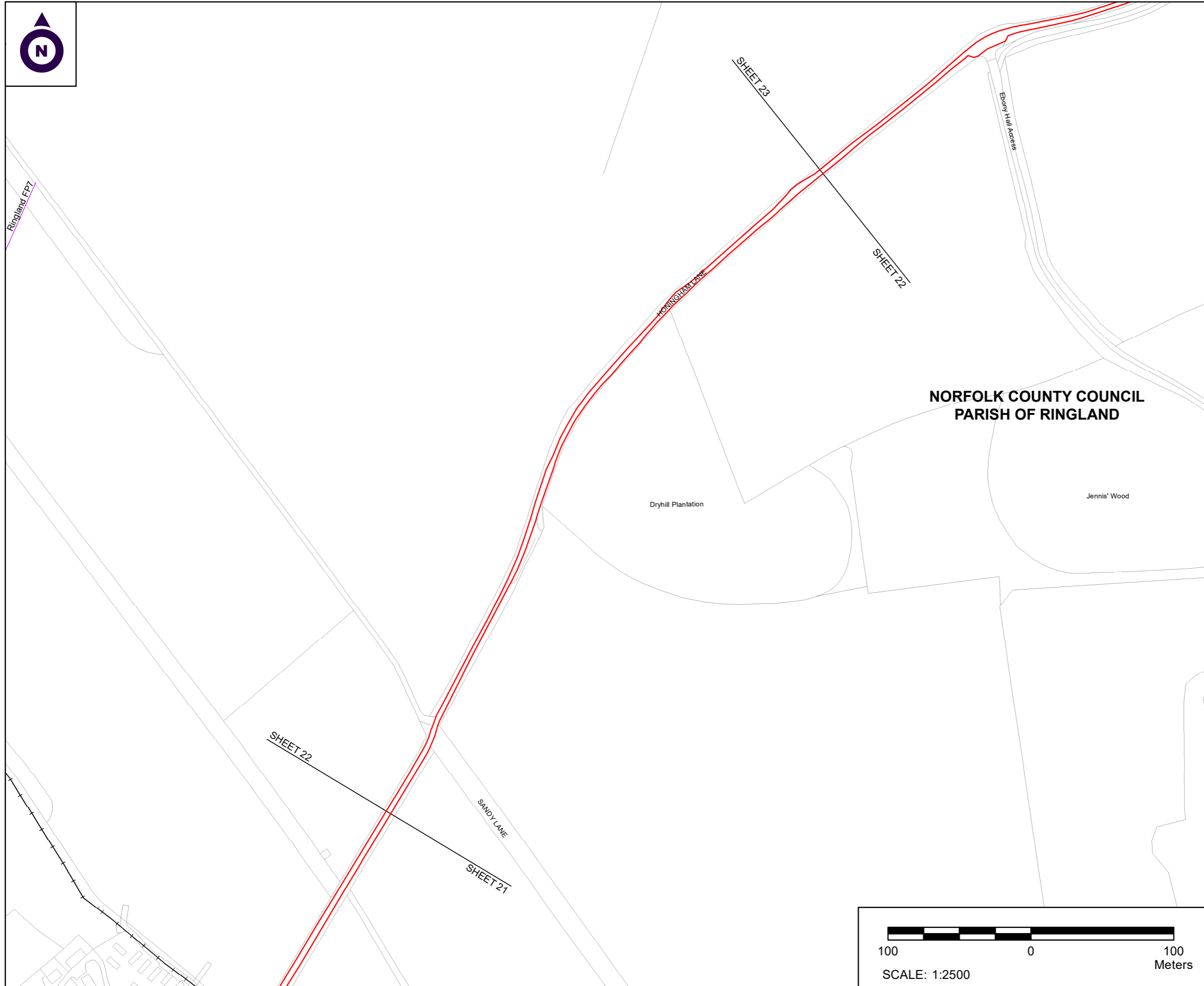
Drawing Title:
**CROWN LAND PLANS
REGULATION 5(2)(n)
SHEET 21 OF 23**

Designed	Drawn	Checked	Date
--	JJF	JF	20/01/2021
Internal Project Number: J0032456-21-21a		Suitability DCO Submission	
Scale @ A3 1:2500		Zone Whole Site	

THIS DOCUMENT HAS BEEN PREPARED PURSUANT TO AND SUBJECT TO THE TERMS OF CARTER JONAS' APPOINTMENT BY ITS CLIENT. CARTER JONAS ACCEPTS NO LIABILITY FOR ANY USE OF THIS DOCUMENT OTHER THAN BY ITS ORIGINAL CLIENT OR FOLLOWING CARTER JONAS' EXPRESS AGREEMENT TO SUCH USE, AND ONLY FOR THE PURPOSES FOR WHICH IT WAS PREPARED AND PROVIDED

Drawing Number Highways England PIN HE551489- GTY-LLO-000-DR-BL-30145	Rev CO1
--	-------------------





NOTES

1. ALL DIMENSIONS ARE IN METRES UNLESS STATED OTHERWISE.
2. ALL EASEMENTS, SERVITUDES AND PRIVATE RIGHTS ARE PROPOSED TO BE EXTINGUISHED ON LAND, COLOURED PINK ON THESE LAND PLANS UNLESS STATED OTHERWISE IN THE BOOK OF REFERENCE. ALL EASEMENTS, SERVITUDES AND PRIVATE RIGHTS ARE PROPOSED TO BE EXTINGUISHED, SO FAR AS THEIR CONTINUED EXERCISE WOULD BE INCONSISTENT WITH THE EXERCISE OF THE RIGHTS AND RESTRICTIONS PROPOSED TO BE ACQUIRED BY THE UNDERTAKER ON LAND COLOURED BLUE ON THESE LAND PLANS UNLESS STATED OTHERWISE IN THE BOOK OF REFERENCE. ALL EASEMENTS, SERVITUDES AND PRIVATE RIGHTS ARE PROPOSED TO BE SUSPENDED WHILE THE UNDERTAKER IS IN TEMPORARY POSSESSION OF THE LAND COLOURED GREEN ON THESE LAND PLANS UNLESS STATED OTHERWISE IN THE BOOK OF REFERENCE.
3. THIS DRAWING IS TO BE READ IN CONJUNCTION WITH ALL OTHER PLANS AND DOCUMENTATION, IN PARTICULAR THE WORKS PLANS AND THE BOOK OF REFERENCE.

LEGEND

- ORDER LIMITS
- PLOT REFERENCE NUMBER (REFER TO BOOK OF REFERENCE FOR FURTHER INFORMATION)
- EXISTING PUBLIC RIGHT OF WAY
- PARISH BOUNDARY
- LAND TO BE ACQUIRED PERMANENTLY
- LAND TO BE USED TEMPORARILY
- LAND TO BE USED TEMPORARILY AND RIGHTS TO BE ACQUIRED PERMANENTLY

**NORFOLK COUNTY COUNCIL
PARISH OF RINGLAND**

Dryhill Plantation

Jennis' Wood

First Issue	By JJF	20/01/2021	PO1
Revision Details	By JF	Date	Suffix
	Check		

Purpose of issue
DCO APPLICATION

Client
Highways England



Development Consent Order Number:
TR010038

Project Title:
**A47 NORTH TUDDENHAM
TO EASTON**

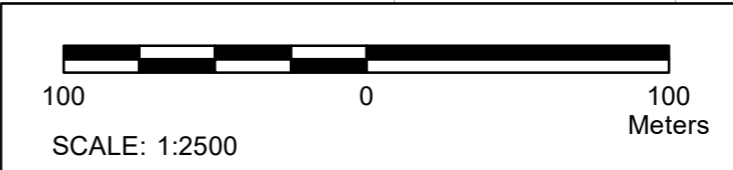
Development Consent Order Drawing Number:
TR010038/APP/2.9

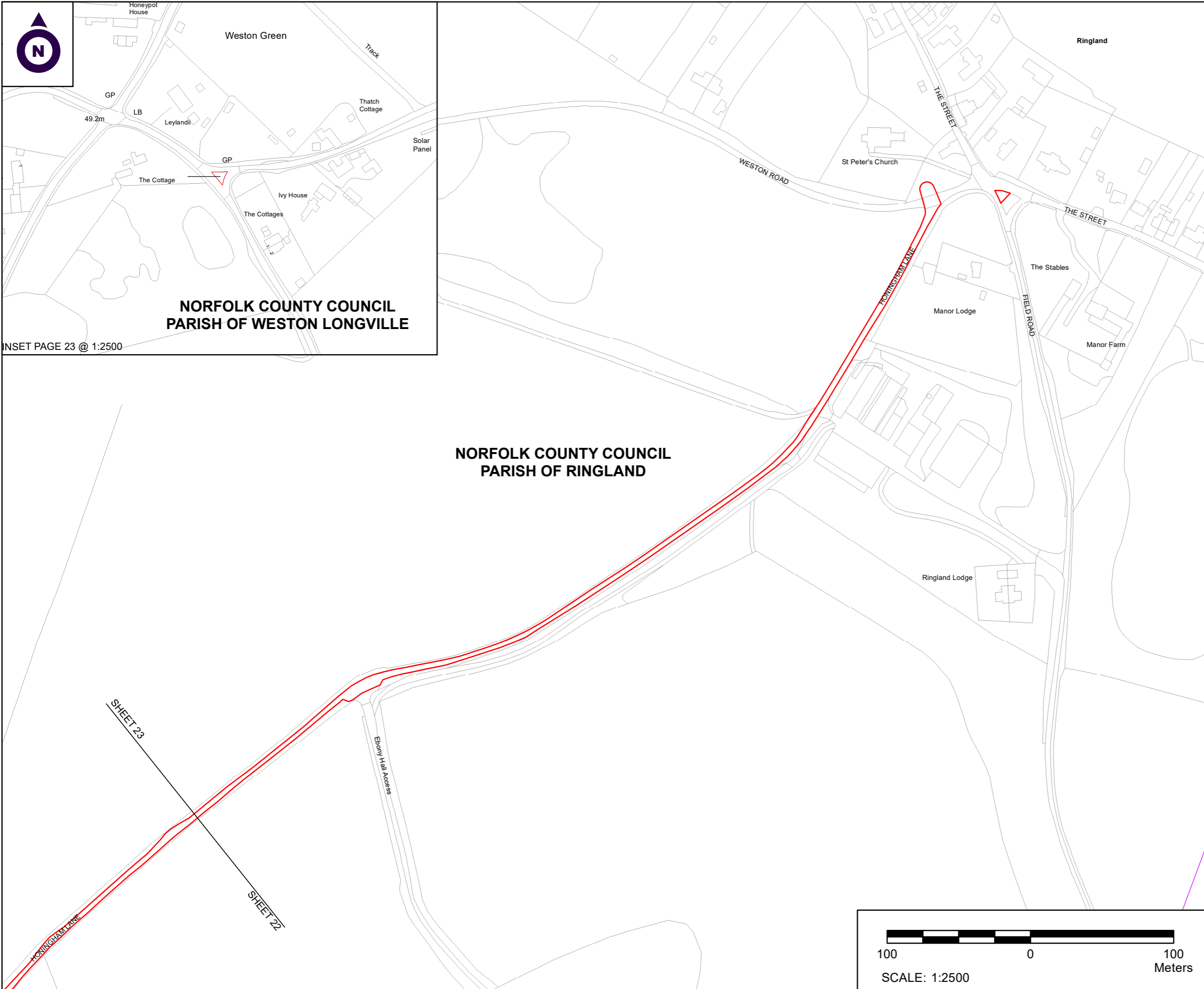
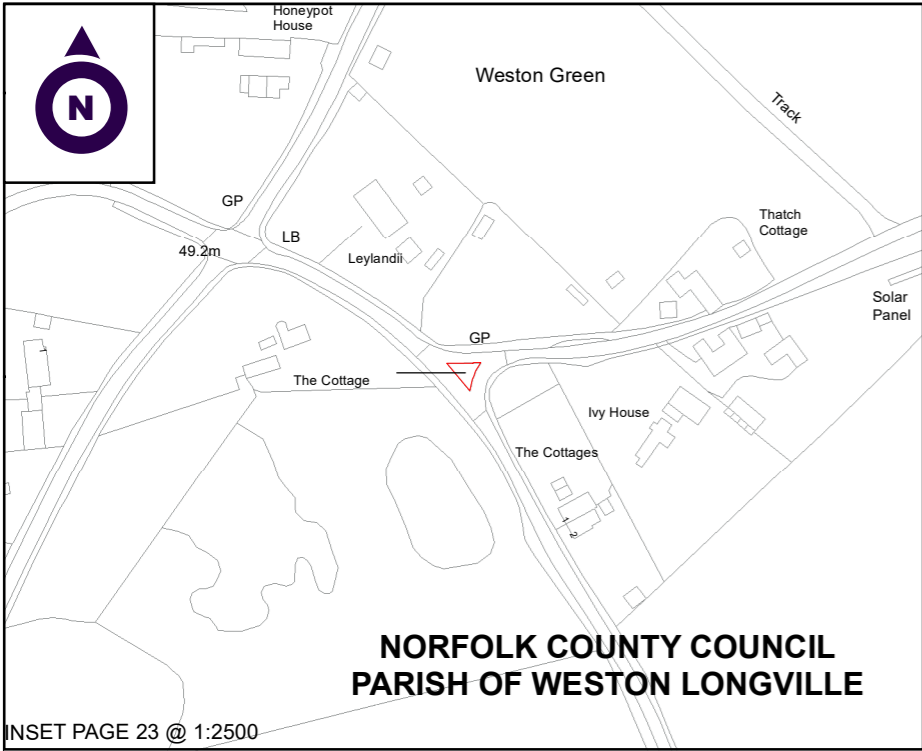
Drawing Title:
**CROWN LAND PLANS
REGULATION 5(2)(n)
SHEET 22 OF 23**

Designed	Drawn	Checked	Date
--	JJF	JF	20/01/2021
Internal Project Number: J0032456-21-22a		Suitability DCO Submission	
Scale @ A3 1:2500		Zone Whole Site	

THIS DOCUMENT HAS BEEN PREPARED PURSUANT TO AND SUBJECT TO THE TERMS OF CARTER JONAS' APPOINTMENT BY ITS CLIENT. CARTER JONAS ACCEPTS NO LIABILITY FOR ANY USE OF THIS DOCUMENT OTHER THAN BY ITS ORIGINAL CLIENT OR FOLLOWING CARTER JONAS' EXPRESS AGREEMENT TO SUCH USE, AND ONLY FOR THE PURPOSES FOR WHICH IT WAS PREPARED AND PROVIDED

Drawing Number Highways England PIN HE551489- GTY-LLO-000-DR-BL-30146	Rev CO1
--	-------------------





NOTES

1. ALL DIMENSIONS ARE IN METRES UNLESS STATED OTHERWISE.
2. ALL EASEMENTS, SERVITUDES AND PRIVATE RIGHTS ARE PROPOSED TO BE EXTINGUISHED ON LAND, COLOURED PINK ON THESE LAND PLANS UNLESS STATED OTHERWISE IN THE BOOK OF REFERENCE. ALL EASEMENTS, SERVITUDES AND PRIVATE RIGHTS ARE PROPOSED TO BE EXTINGUISHED, SO FAR AS THEIR CONTINUED EXERCISE WOULD BE INCONSISTENT WITH THE EXERCISE OF THE RIGHTS AND RESTRICTIONS PROPOSED TO BE ACQUIRED BY THE UNDERTAKER ON LAND COLOURED BLUE ON THESE LAND PLANS UNLESS STATED OTHERWISE IN THE BOOK OF REFERENCE. ALL EASEMENTS, SERVITUDES AND PRIVATE RIGHTS ARE PROPOSED TO BE SUSPENDED WHILE THE UNDERTAKER IS IN TEMPORARY POSSESSION OF THE LAND COLOURED GREEN ON THESE LAND PLANS UNLESS STATED OTHERWISE IN THE BOOK OF REFERENCE.
3. THIS DRAWING IS TO BE READ IN CONJUNCTION WITH ALL OTHER PLANS AND DOCUMENTATION, IN PARTICULAR THE WORKS PLANS AND THE BOOK OF REFERENCE.

LEGEND

- ORDER LIMITS
- PLOT REFERENCE NUMBER (REFER TO BOOK OF REFERENCE FOR FURTHER INFORMATION)
- EXISTING PUBLIC RIGHT OF WAY
- PARISH BOUNDARY
- LAND TO BE ACQUIRED PERMANENTLY
- LAND TO BE USED TEMPORARILY
- LAND TO BE USED TEMPORARILY AND RIGHTS TO BE ACQUIRED PERMANENTLY

First Issue	By JJF	11/02/2021	PO1
Revision Details	By JF	Date	Suffix
	Check		

Purpose of issue
DCO APPLICATION

Client
Highways England



Development Consent Order Number:
TR010038

Project Title:
A47 NORTH TUDDENHAM TO EASTON

Development Consent Order Drawing Number:
TR010038/APP/2.9

Drawing Title:
**CROWN LAND PLANS
REGULATION 5(2)(n)
SHEET 23 OF 23**

Designed	Drawn	Checked	Date
--	JJF	JF	11/02/2021
Internal Project Number: J0032456-21-23a		Suitability DCO Submission	
Scale @ A3 1:2500		Zone Whole Site	

THIS DOCUMENT HAS BEEN PREPARED PURSUANT TO AND SUBJECT TO THE TERMS OF CARTER JONAS' APPOINTMENT BY ITS CLIENT. CARTER JONAS ACCEPTS NO LIABILITY FOR ANY USE OF THIS DOCUMENT OTHER THAN BY ITS ORIGINAL CLIENT OR FOLLOWING CARTER JONAS' EXPRESS AGREEMENT TO SUCH USE, AND ONLY FOR THE PURPOSES FOR WHICH IT WAS PREPARED AND PROVIDED

Drawing Number Highways England PIN HE551489- GTY-LLO-000-DR-BL-30147	Rev CO1
--	-------------------

