

A47 North Tuddenham to Easton Dualling

Scheme Number: TR010038

Volume 2 **2.6 Traffic Regulation Plans**

APFP Regulation 5(2)(o) and 5(4)

Planning Act 2008

Infrastructure Planning (Applications: Prescribed
Forms and Procedure) Regulations 2009

March 2021

Infrastructure Planning

Planning Act 2008

**The Infrastructure Planning
(Applications: Prescribed Forms and
Procedure) Regulations 2009**

The A47 North Tuddenham to Easton
Development Consent Order 202[x]

TRAFFIC REGULATION PLANS

Regulation Number:	Regulation 5(2)(o) and 5(4)
Planning Inspectorate Scheme Reference	TR010038
Application Document Reference	TR010038/APP/2.6
Author:	A47 North Tuddenham to Easton Dualling Project Team, Highways England

Version	Date	Status of Version
Rev.0	March 2021	Application Issue

CONTENTS

1	INTRODUCTION.....	1
2	SCHEDULE OF PLANS IN THIS APPLICATION DOCUMENT.....	2

1 INTRODUCTION

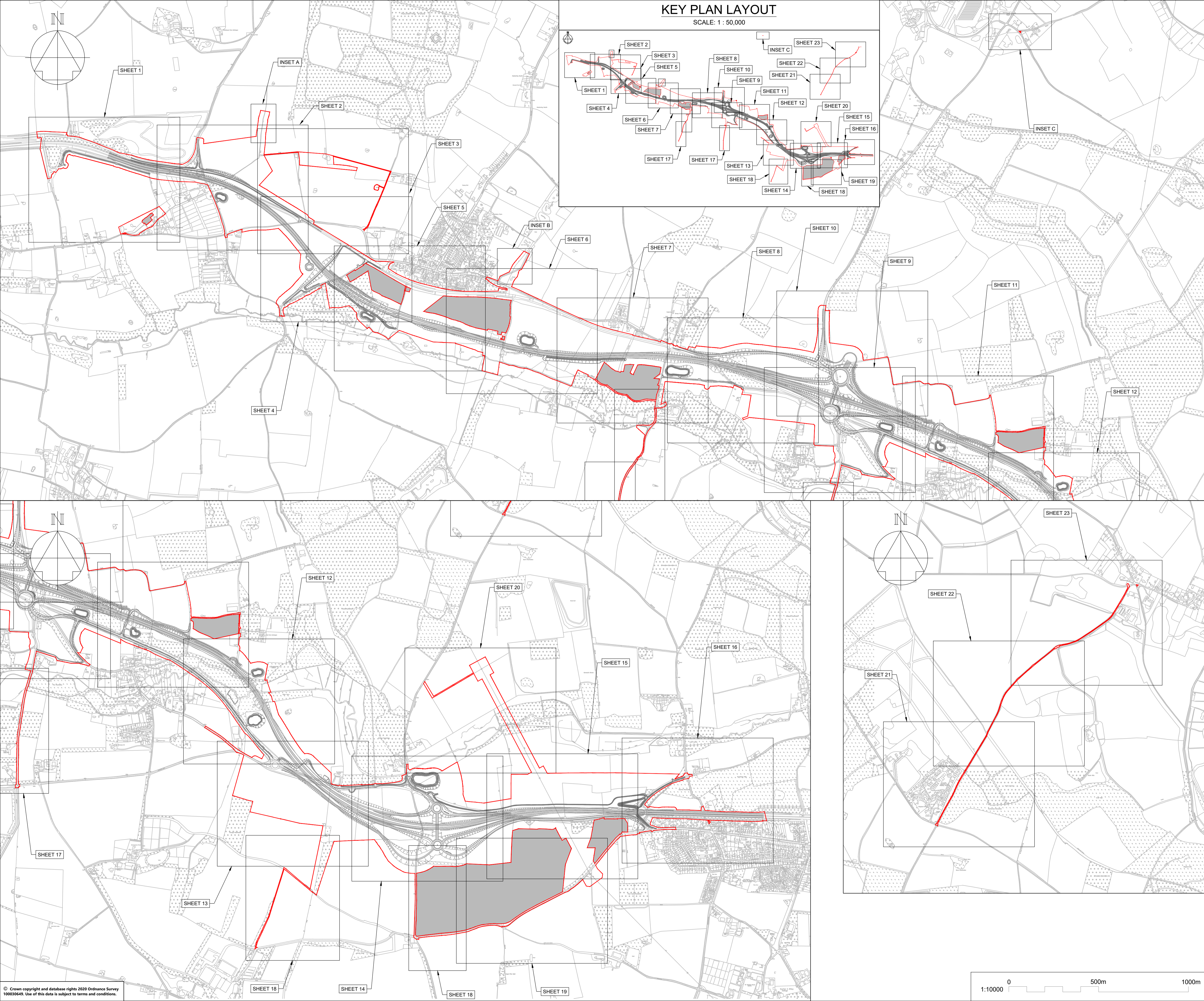
- 1.1.1 These Traffic Regulation Plans (these “Plans”) relate to an application made by Highways England (the “Applicant”) to the Secretary of State of Transport, via the Planning Inspectorate (the “Inspectorate”) under section 37 of the Planning Act 2008 (the “2008 Act”) for a Development Consent Order (DCO). If made, the DCO would grant consent for the A47 North Tuddenham to Easton Scheme (the “Scheme”).
- 1.1.2 The Scheme aims to relieve congestion, reduce journey times, encourage economic growth and improve our customers’ experience along the section of the A47 between North Tuddenham and Easton, west of Norwich, with a new dual carriageway running south of the existing A47 at Hockering and to the north of the existing A47 at Honingham. A detailed description of the Scheme can be found in Chapter 2 ‘The Proposed Scheme’ of the Environmental Statement (ES) (**TR010038/APP/6.1**). These Plans cover the Scheme in its entirety.
- 1.1.3 These Plans comprise part of the suite of application documentation and is included in the application for a DCO in compliance with Regulations 5(2)(o) of the Infrastructure Planning (Applications: Prescribed Forms and Procedure) Regulations 2009 (the “2009 Regulations”), which require:
- 5(2)(o) “any other plans, drawings and sections necessary to describe the proposals for which development consent is sought, showing details of design, external appearance, and the preferred layout of buildings or structures, drainage, surface water management, means of vehicular and pedestrian access, any car parking to be provided, and means of landscaping;”*
- 1.1.4 These Plans are also being submitted under Regulation 5(4) of the 2009 Regulations which states:
- 5(4) “where a plan comprises three or more separate sheets a key plan must be provided showing the relationship between the different sheets”.*
- 1.1.5 As these Plans are part of the application documentation, they should be read alongside and are informed by the other application documentation. In particular, these Plans should be read alongside Schedule 3 of the Draft DCO (**TR010037/APP/3.1**).

2 SCHEDULE OF PLANS IN THIS APPLICATION DOCUMENT

Document Title	DCO Document Number	Drawing Number	Rev
Traffic Regulation Plans, Regulation 5(4) – Key Plan	TR010038/APP/2.6(A)	HE551489-GTY-LSI-000-DR-CH-35000	C01
Traffic Regulation Plans, Regulation 5(2)(o), Sheet 1 of 15	TR010038/APP/2.6(B)	HE551489-GTY-LSI-000-DR-CH-35001	C01
Traffic Regulation Plans, Regulation 5(2)(o), Sheet 2 of 15	TR010038/APP/2.6(C)	HE551489-GTY-LSI-000-DR-CH-35002	C01
Traffic Regulation Plans, Regulation 5(2)(o), Sheet 3 of 15	TR010038/APP/2.6(D)	HE551489-GTY-LSI-000-DR-CH-35003	C01
Traffic Regulation Plans, Regulation 5(2)(o), Sheet 4 of 15	TR010038/APP/2.6(E)	HE551489-GTY-LSI-000-DR-CH-35004	C01
Traffic Regulation Plans, Regulation 5(2)(o), Sheet 5 of 15	TR010038/APP/2.6(F)	HE551489-GTY-LSI-000-DR-CH-35005	C01
Traffic Regulation Plans, Regulation 5(2)(o), Sheet 6 of 15	TR010038/APP/2.6(G)	HE551489-GTY-LSI-000-DR-CH-35006	C01
Traffic Regulation Plans, Regulation 5(2)(o), Sheet 7 of 15	TR010038/APP/2.6(H)	HE551489-GTY-LSI-000-DR-CH-35007	C01
Traffic Regulation Plans, Regulation 5(2)(o), Sheet 8 of 15	TR010038/APP/2.6(I)	HE551489-GTY-LSI-000-DR-CH-35008	C01
Traffic Regulation Plans, Regulation 5(2)(o), Sheet 9 of 15	TR010038/APP/2.6(J)	HE551489-GTY-LSI-000-DR-CH-35009	C01
Traffic Regulation Plans, Regulation 5(2)(o), Sheet 10 of 15	TR010038/APP/2.6(K)	HE551489-GTY-LSI-000-DR-CH-35010	C01
Traffic Regulation Plans, Regulation 5(2)(o), Sheet 11 of 15	TR010038/APP/2.6(L)	HE551489-GTY-LSI-000-DR-CH-35011	C01
Traffic Regulation Plans, Regulation 5(2)(o), Sheet 12 of 15	TR010038/APP/2.6(M)	HE551489-GTY-LSI-000-DR-CH-35012	C01
Traffic Regulation Plans, Regulation 5(2)(o), Sheet 13 of 15	TR010038/APP/2.6(N)	HE551489-GTY-LSI-000-DR-CH-35013	C01
Traffic Regulation Plans, Regulation 5(2)(o), Sheet 14 of 15	TR010038/APP/2.6(O)	HE551489-GTY-LSI-000-DR-CH-35014	C01

Document Title	DCO Document Number	Drawing Number	Rev
Traffic Regulation Plans, Regulation 5(2)(o), Sheet 15 of 15	TR010038/APP/2.6(P)	HE551489-GTY-LSI-000-DR-CH-35015	C01
Traffic Regulation Plans, Regulation 5(2)(o), Sheet 16 of 23	TR010038/APP/2.6(Q)	HE551489-GTY-LSI-000-DR-CH-35016	C01
Traffic Regulation Plans, Regulation 5(2)(o), Sheet 17 of 23	TR010038/APP/2.6(R)	HE551489-GTY-LSI-000-DR-CH-35017	C01
Traffic Regulation Plans, Regulation 5(2)(o), Sheet 18 of 23	TR010038/APP/2.6(S)	HE551489-GTY-LSI-000-DR-CH-35018	C01
Traffic Regulation Plans, Regulation 5(2)(o), Sheet 19 of 23	TR010038/APP/2.6(T)	HE551489-GTY-LSI-000-DR-CH-35019	C01
Traffic Regulation Plans, Regulation 5(2)(o), Sheet 20 of 23	TR010038/APP/2.6(U)	HE551489-GTY-LSI-000-DR-CH-35020	C01
Traffic Regulation Plans, Regulation 5(2)(o), Sheet 21 of 23	TR010038/APP/2.6(W)	HE551489-GTY-LSI-000-DR-CH-35021	C01
Traffic Regulation Plans, Regulation 5(2)(o), Sheet 22 of 23	TR010038/APP/2.6(X)	HE551489-GTY-LSI-000-DR-CH-35022	C01
Traffic Regulation Plans, Regulation 5(2)(o), Sheet 23 of 23	TR010038/APP/2.6(Y)	HE551489-GTY-LSI-000-DR-CH-35023	C01

This drawing should not be relied on or used in circumstances other than those for which it was originally prepared and for which Sweco UK Ltd was commissioned. Sweco UK Ltd accepts no responsibility for this drawing to any party other than the person by whom it was commissioned. This drawing has been prepared on behalf of Galliford Try by Sweco UK Ltd for the titled project or named part thereof and should not be relied upon or used for any other project without an independent check being carried out as to its suitability and prior written authority of Galliford Try being obtained. Sweco UK Ltd accepts no responsibility or liability for the consequences of this drawing being used for a purpose other than the purposes for which it was commissioned. Any person using or relying on this drawing for such other purpose agrees, and will by such use or reliance be taken to confirm his/her agreement, to indemnify Sweco UK Ltd for all loss or damage resulting therefrom.



KEY PLAN LAYOUT

SCALE: 1 : 50,000

NOTES

Purpose of use
FOR DCO SUBMISSION

Development Consent Order Number / Document
TR010038/APP/2.4(A)

- ALL DIMENSIONS ARE IN METRES UNLESS STATED OTHERWISE.
- THESE PLANS SHOULD BE READ IN CONJUNCTION WITH OTHER PLANS AND DOCUMENTS IN THE DEVELOPMENT CONSENT ORDER, IN PARTICULAR THE BOOK OF REFERENCE.

KEY TO SYMBOLS

- ORDER LIMITS
- AREA NOT INCLUDED IN THE ORDER LIMITS
- SCHEME DESIGN

REV	DATE	REVISION NOTE	ORG	CHKD	APPD
P01	25/02/21	DCO SUBMISSION	RK	Jhar	MR
P02	11/03/21	DCO SUBMISSION	AKno	MR	MR
C01	11/03/21	DCO SUBMISSION	AKno	MR	MR

DESIGNER
SWECO

CONTRACTOR
GallifordTry

CLIENT
highways england

PROJECT TITLE
A47 NORTH TUDDENHAM TO EASTON DULLING

PROJECT STAGE
PCF STAGE 3

DRAWING TITLE
TRAFFIC REGULATIONS PLANS REGULATION 5(4) KEY PLAN

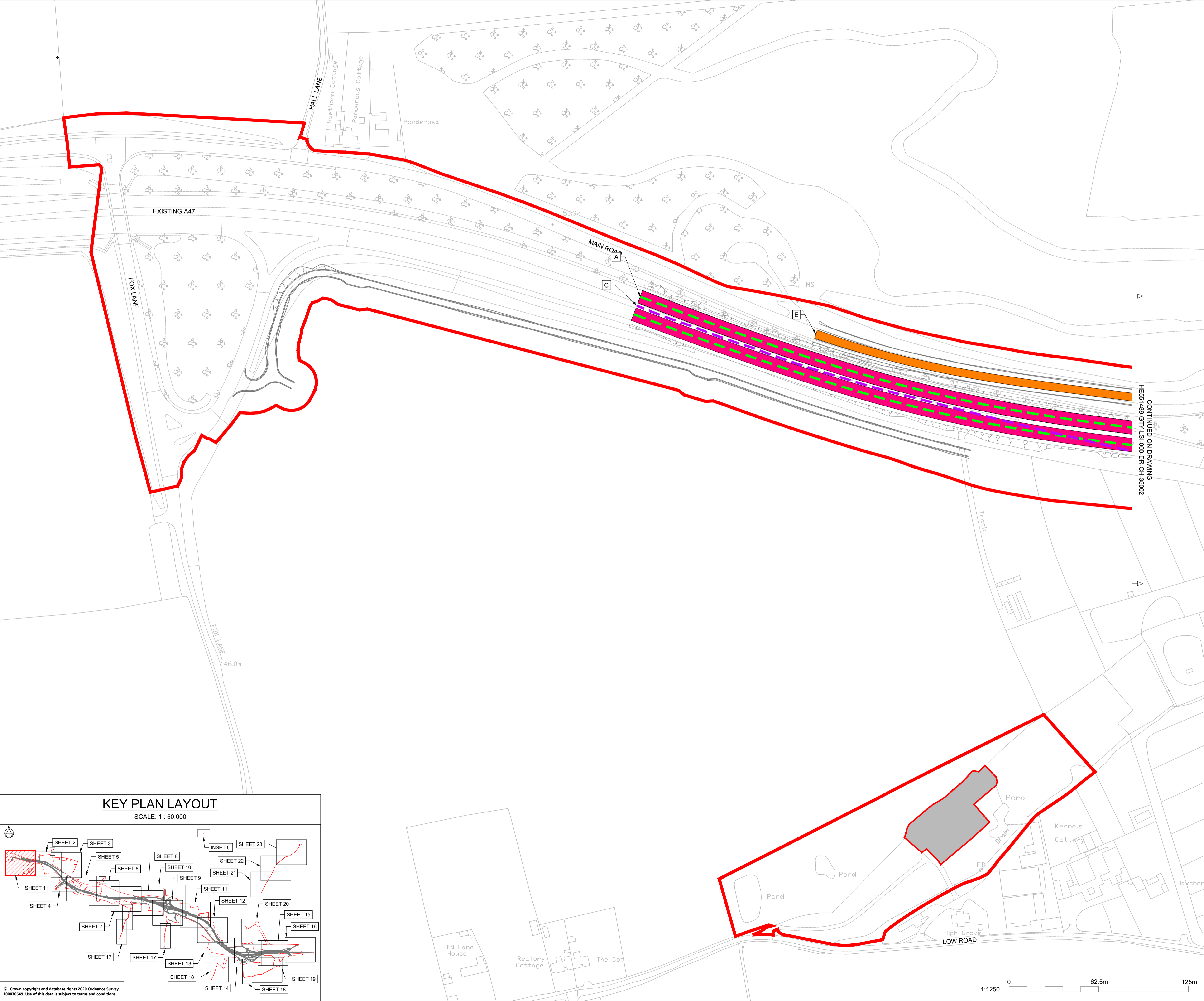
SUITABILITY
AUTHORISED AS STAGE 3 COMPLETED

SHEET SIZE	SCALE	STATUS	REVISION
A1	AS SHOWN	A3	C01

DRAWING NUMBER
HE551489-GTY-LSI-000-DR-CH-35000

© Crown copyright and database rights 2020 Ordnance Survey 10003645. Use of this data is subject to terms and conditions.

This drawing should not be relied on or used in circumstances other than those for which it was originally prepared and for which Sweco UK Ltd was commissioned. Sweco UK Ltd accepts no responsibility for this drawing to any party other than the person by whom it was commissioned. This drawing has been prepared on behalf of Galliford Try by Sweco UK Ltd for the titled project or named part thereof and should not be relied upon or used for any other project without an independent check being carried out as to its suitability and prior written authority of Galliford Try being obtained. Sweco UK Ltd accepts no responsibility or liability for the consequences of this drawing being used for a purpose other than the purposes for which it was commissioned. Any person using or relying on this drawing for such other purpose agrees, and will by such use or reliance be taken to confirm his/her agreement, to indemnify Sweco UK Ltd for all loss or damage resulting therefrom.



NOTES

Purpose of use
FOR DCO SUBMISSION

Development Consent Order Number / Document
TR010038/APP/2.4(B)

- THESE PLANS SHOULD BE READ IN CONJUNCTION WITH OTHER PLANS AND DOCUMENTS IN THE DEVELOPMENT CONSENT ORDER.
- ALL DIMENSIONS ARE IN METRES UNLESS STATED OTHERWISE.

KEY TO SYMBOLS

- ORDER LIMITS
- AREA NOT INCLUDED IN THE ORDER LIMITS
- SPEED LIMITS
 - EXISTING EXTENTS OF 50MPH SPEED LIMIT
 - PROPOSED EXTENTS OF 50MPH SPEED LIMIT
 - PROPOSED EXTENTS OF 60MPH SPEED LIMIT
 - PROPOSED EXTENTS OF NATIONAL SPEED LIMIT
- RESTRICTIONS ON TRAFFIC MOVEMENT
 - PROPOSED CLEARWAY EXTENTS ON TRUNK ROAD
 - EXTENTS OF CLEARWAY TO BE REVOKED ALONG EXISTING A47
 - PROPOSED WAITING TIME RESTRICTION
- REFERENCE POINTS
 - HIGHWAYS WITH AMENDMENTS TO TRAFFIC REGULATIONS

P01	25/02/21	DCO SUBMISSION	RK	JHar	MR
P02	11/03/21	DCO SUBMISSION	AKno	MR	MR
C01	11/03/21	DCO SUBMISSION	AKno	MR	MR
REV	DATE	REVISION NOTE	ORG	CHKD	APPD

DESIGNER
SWECO

CONTRACTOR
GallifordTry

CLIENT
highways england

PROJECT TITLE
A47 NORTH TUDDENHAM TO EASTON DUALLING

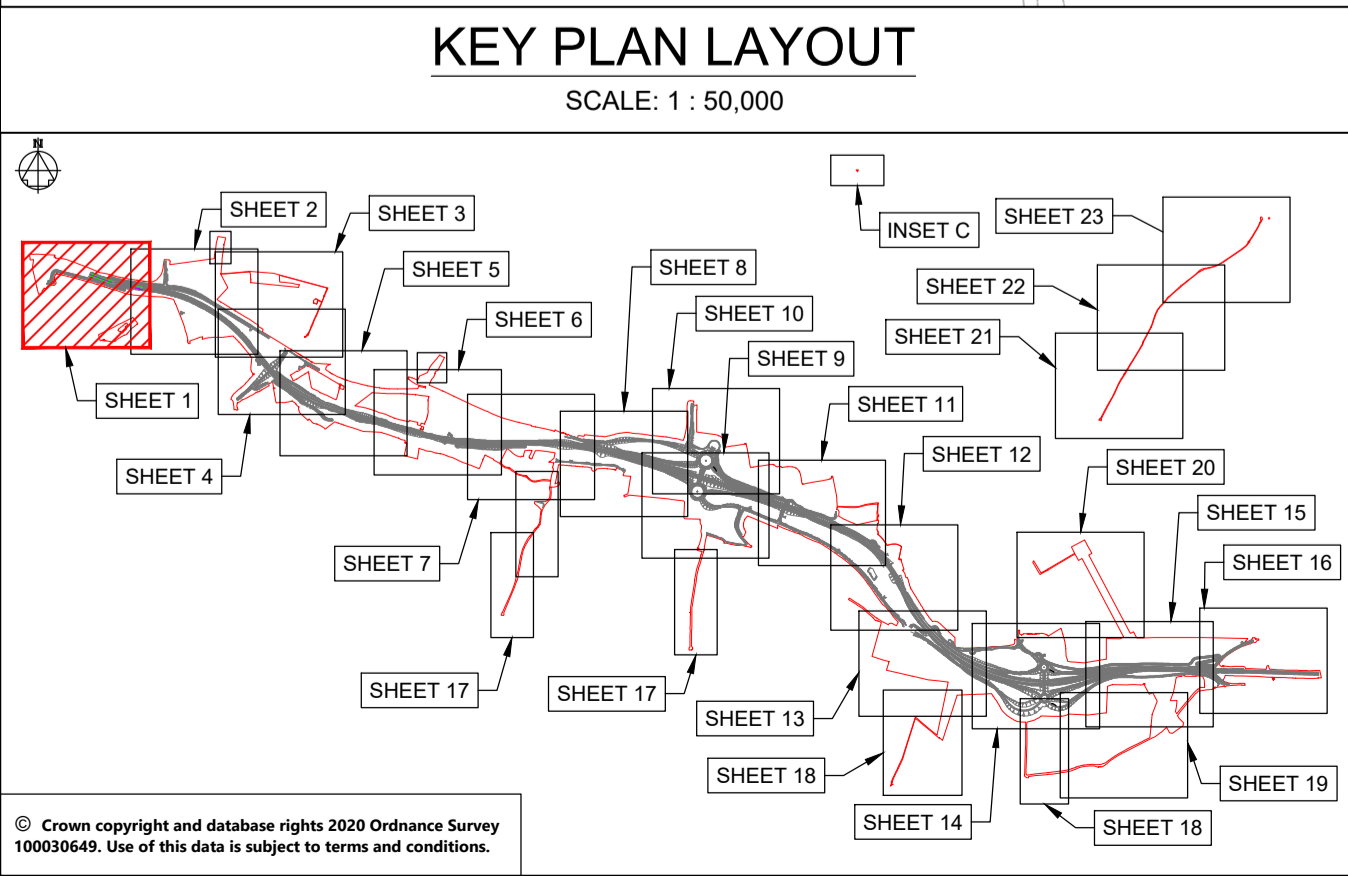
PROJECT STAGE
PCF STAGE 3

DRAWING TITLE
**TRAFFIC REGULATIONS PLANS
REGULATION 5(2)(o)
SHEET 1 OF 23**

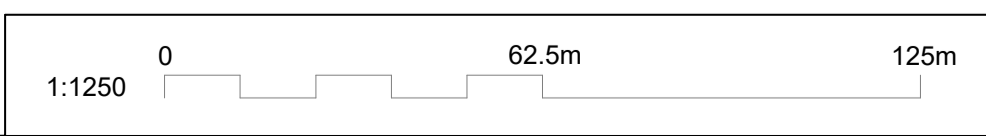
SUITABILITY
AUTHORISED AS STAGE 3 COMPLETED

SHEET SIZE A1	SCALE 1:1250	STATUS A3	REVISION C01
-------------------------	------------------------	---------------------	------------------------

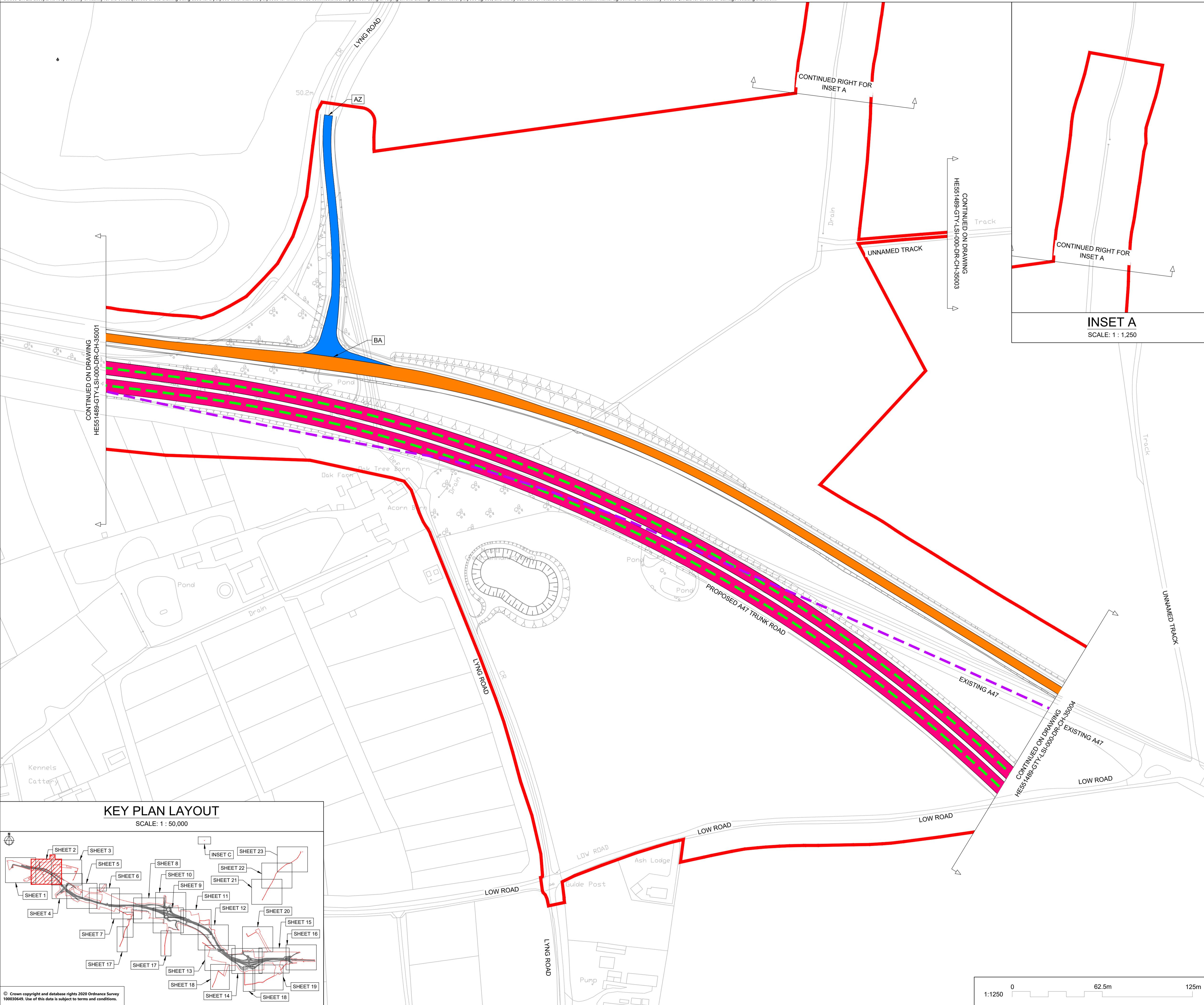
DRAWING NUMBER
HE551489-GTY-LSI-000-DR-CH-35001



© Crown copyright and database rights 2020 Ordnance Survey 100030449. Use of this data is subject to terms and conditions.



This drawing should not be relied on or used in circumstances other than those for which it was originally prepared and for which Sweco UK Ltd was commissioned. Sweco UK Ltd accepts no responsibility for this drawing to any party other than the person by whom it was commissioned. This drawing has been prepared on behalf of Galliford Try by Sweco UK Ltd for the titled project or named part thereof and should not be relied upon or used for any other project without an independent check being carried out as to its suitability and prior written authority of Galliford Try being obtained. Sweco UK Ltd accepts no responsibility or liability for the consequences of this drawing being used for a purpose other than the purposes for which it was commissioned. Any person using or relying on this drawing for such other purpose agrees, and will by such use or reliance be taken to confirm his/her agreement, to indemnify Sweco UK Ltd for all loss or damage resulting therefrom.



NOTES

Purpose of use
FOR DCO SUBMISSION

Development Consent Order Number / Document
TR010038/APP/2.4(C)

1. THESE PLANS SHOULD BE READ IN CONJUNCTION WITH OTHER PLANS AND DOCUMENTS IN THE DEVELOPMENT CONSENT ORDER.
2. ALL DIMENSIONS ARE IN METRES UNLESS STATED OTHERWISE.

KEY TO SYMBOLS

- ORDER LIMITS
- AREA NOT INCLUDED IN THE ORDER LIMITS
- SPEED LIMITS
 - EXISTING EXTENTS OF 50MPH SPEED LIMIT
 - PROPOSED EXTENTS OF 50MPH SPEED LIMIT
 - PROPOSED EXTENTS OF 60MPH SPEED LIMIT
 - PROPOSED EXTENTS OF NATIONAL SPEED LIMIT
- RESTRICTIONS ON TRAFFIC MOVEMENT
 - PROPOSED CLEARWAY EXTENTS ON TRUNK ROAD
 - EXTENTS OF CLEARWAY TO BE REVOKED ALONG EXISTING A47
 - PROPOSED WAITING TIME RESTRICTION
- REFERENCE POINTS
 - HIGHWAYS WITH AMENDMENTS TO TRAFFIC REGULATIONS

REV	DATE	REVISION NOTE	ORG	CHKD	APPD
P01	25/02/21	DCO SUBMISSION	RK	Jhar	MR
P02	11/03/21	DCO SUBMISSION	AKno	MR	MR
C01	11/03/21	DCO SUBMISSION	AKno	MR	MR

DESIGNER
SWECO

CONTRACTOR
GallifordTry

CLIENT
highways england

PROJECT TITLE
A47 NORTH TUDDENHAM TO EASTON DUALLING

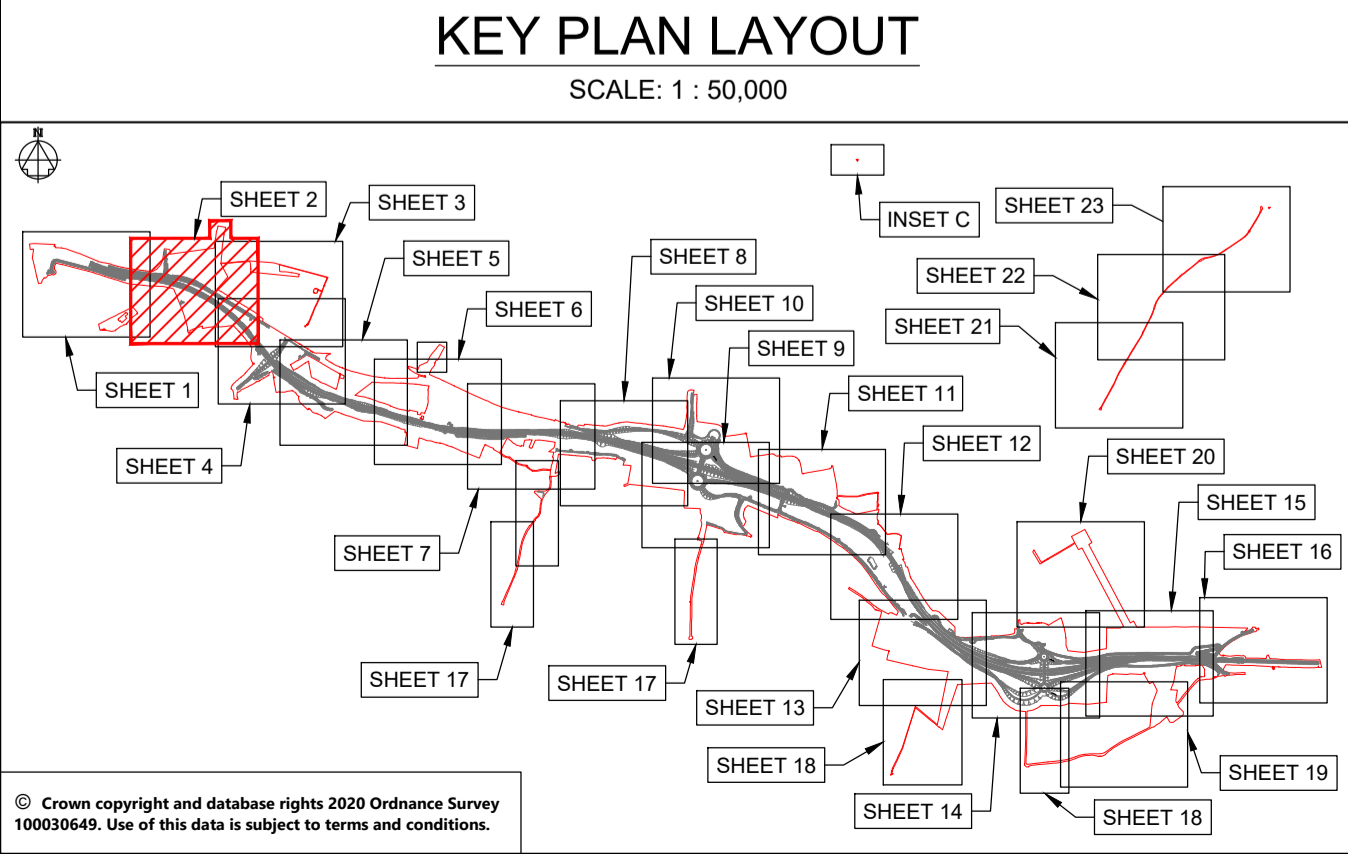
PROJECT STAGE
PCF STAGE 3

DRAWING TITLE
**TRAFFIC REGULATIONS PLANS
REGULATION 5(2)(o)
SHEET 2 OF 23**

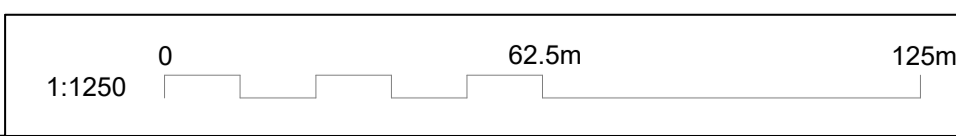
SUITABILITY
AUTHORISED AS STAGE 3 COMPLETED

SHEET SIZE	SCALE	STATUS	REVISION
A1	1:1250	A3	C01

DRAWING NUMBER
HE551489-GTY-LSI-000-DR-CH-35002



© Crown copyright and database rights 2020 Ordnance Survey 10003645. Use of this data is subject to terms and conditions.



This drawing should not be relied on or used in circumstances other than those for which it was originally prepared and for which Sweco UK Ltd was commissioned. Sweco UK Ltd accepts no responsibility for this drawing to any party other than the person by whom it was commissioned. This drawing has been prepared on behalf of Galliford Try by Sweco UK Ltd for the titled project and should not be relied upon or used for any other project without an independent check being carried out as to its suitability and prior written authority of Galliford Try being obtained. Sweco UK Ltd accepts no responsibility or liability for the consequences of this drawing being used for a purpose other than the purposes for which it was commissioned. Any person using or relying on this drawing for such other purpose agrees, and will by such use or reliance be taken to confirm his/her agreement, to indemnify Sweco UK Ltd for all loss or damage resulting therefrom.

DRAWING INCLUDED FOR COMPLETENESS,
NO WORKS ARE PROPOSED HERE

NOTES

Purpose of use
FOR DCO SUBMISSION

Development Consent Order Number / Document
TR010038/APP/2.4(D)

1. THESE PLANS SHOULD BE READ IN CONJUNCTION WITH OTHER PLANS AND DOCUMENTS IN THE DEVELOPMENT CONSENT ORDER.
2. ALL DIMENSIONS ARE IN METRES UNLESS STATED OTHERWISE.

KEY TO SYMBOLS

- ORDER LIMITS
 - SCHEME DESIGN
 - AREA NOT INCLUDED IN THE ORDER LIMITS
- SPEED LIMITS**
- EXISTING EXTENTS OF 50MPH SPEED LIMIT
 - PROPOSED EXTENTS OF 50MPH SPEED LIMIT
 - PROPOSED EXTENTS OF 60MPH SPEED LIMIT
 - PROPOSED EXTENTS OF NATIONAL SPEED LIMIT
- RESTRICTIONS ON TRAFFIC MOVEMENT**
- PROPOSED CLEARWAY EXTENTS ON TRUNK ROAD
 - EXTENTS OF CLEARWAY TO BE REVOKED ALONG EXISTING A47
 - PROPOSED WAITING TIME RESTRICTION
- REFERENCE POINTS**
- A HIGHWAYS WITH AMENDMENTS TO TRAFFIC REGULATIONS

P01	25/02/21	DCO SUBMISSION	RK	JHar	MR
P02	11/03/21	DCO SUBMISSION	AKno	MR	MR
C01	11/03/21	DCO SUBMISSION	AKno	MR	MR
REV	DATE	REVISION NOTE	ORG	CHKD	APPD

DESIGNER

SWECO

CONTRACTOR

GallifordTry

CLIENT

**highways
england**

PROJECT TITLE

A47 NORTH TUDDENHAM TO EASTON DUALLING

PROJECT STAGE

PCF STAGE 3

DRAWING TITLE

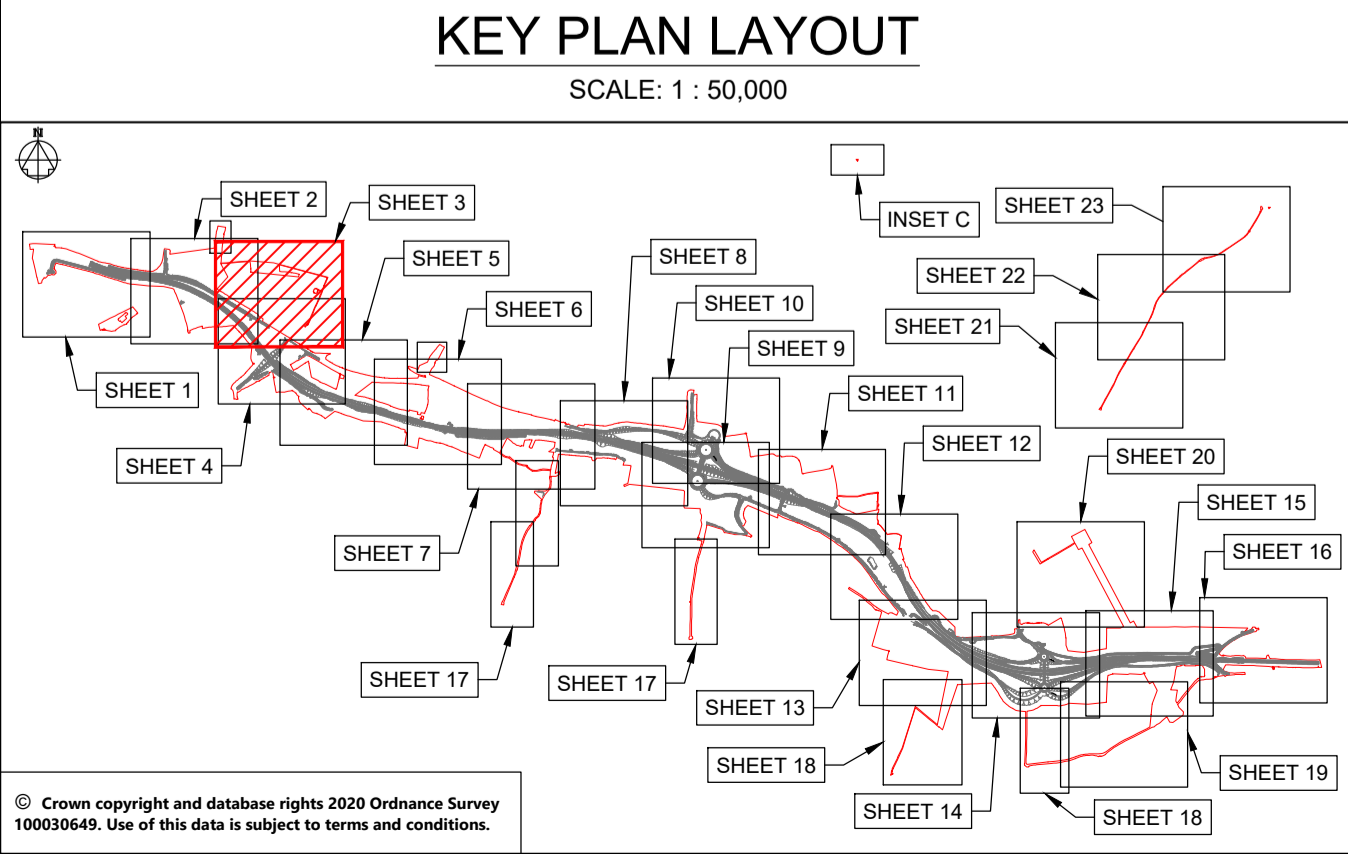
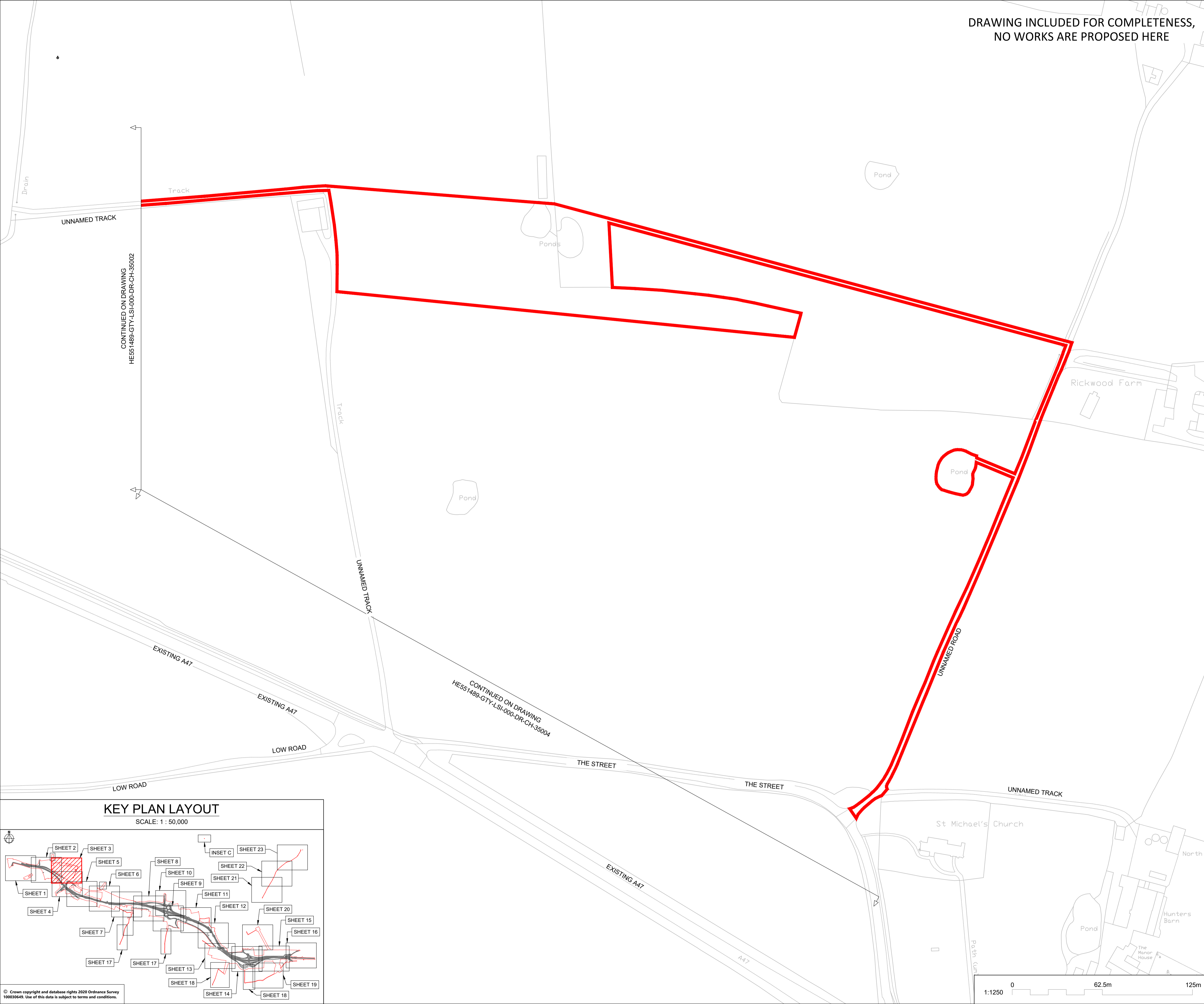
**TRAFFIC REGULATIONS PLANS
REGULATION 5(2)(o)
SHEET 3 OF 23**

SUITABILITY

AUTHORISED AS STAGE 3 COMPLETED

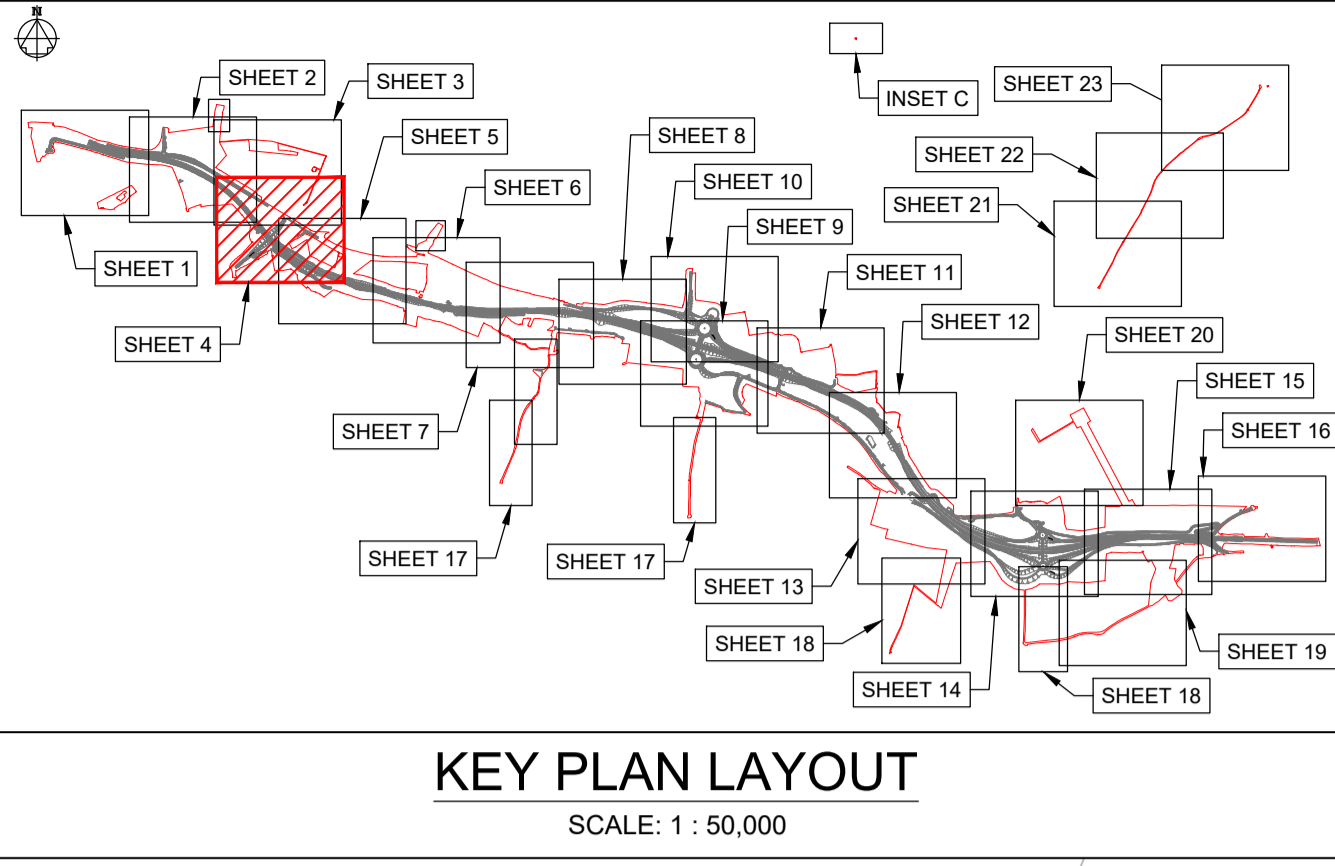
SHEET SIZE	SCALE	STATUS	REVISION
A1	1:1250	A3	C01

DRAWING NUMBER
HE551489-GTY-LSI-000-DR-CH-35003



© Crown copyright and database rights 2020 Ordnance Survey 100030445. Use of this data is subject to terms and conditions.

This drawing should not be relied on or used in circumstances other than those for which it was originally prepared and for which Sweco UK Ltd was commissioned. Sweco UK Ltd accepts no responsibility for this drawing to any party other than the person by whom it was commissioned. This drawing has been prepared on behalf of Galliford Try by Sweco UK Ltd for the titled project or named part thereof and should not be relied upon or used for any other project without an independent check being carried out as to its suitability and prior written authority of Galliford Try being obtained. Sweco UK Ltd accepts no responsibility or liability for the consequences of this drawing being used for a purpose other than the purposes for which it was commissioned. Any person using or relying on this drawing for such other purpose agrees, and will by such use or reliance be taken to confirm his/her agreement, to indemnify Sweco UK Ltd for all loss or damage resulting therefrom.



NOTES

Purpose of use
FOR DCO SUBMISSION

Development Consent Order Number / Document
TR010038/APP/2.4(E)

- THESE PLANS SHOULD BE READ IN CONJUNCTION WITH OTHER PLANS AND DOCUMENTS IN THE DEVELOPMENT CONSENT ORDER.
- ALL DIMENSIONS ARE IN METRES UNLESS STATED OTHERWISE.

KEY TO SYMBOLS

- ORDER LIMITS
- SCHEME DESIGN
- AREA NOT INCLUDED IN THE ORDER LIMITS

SPEED LIMITS

- EXISTING EXTENTS OF 50MPH SPEED LIMIT
- PROPOSED EXTENTS OF 50MPH SPEED LIMIT
- PROPOSED EXTENTS OF 60MPH SPEED LIMIT
- PROPOSED EXTENTS OF NATIONAL SPEED LIMIT

RESTRICTIONS ON TRAFFIC MOVEMENT

- PROPOSED CLEARWAY EXTENTS ON TRUNK ROAD
- EXTENTS OF CLEARWAY TO BE REVOKED ALONG EXISTING A47
- PROPOSED WAITING TIME RESTRICTION

REFERENCE POINTS

- HIGHWAYS WITH AMENDMENTS TO TRAFFIC REGULATIONS

REV	DATE	REVISION NOTE	ORG	CHKD	APPD
P01	25/02/21	DCO SUBMISSION	RK	JHar	MR
P02	11/03/21	DCO SUBMISSION	AKno	MR	MR
C01	11/03/21	DCO SUBMISSION	AKno	MR	MR

DESIGNER
SWECO

CONTRACTOR
GallifordTry

CLIENT
highways england

PROJECT TITLE
A47 NORTH TUDDENHAM TO EASTON DUALLING

PROJECT STAGE
PCF STAGE 3

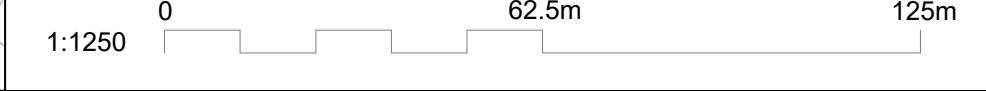
DRAWING TITLE
**TRAFFIC REGULATIONS PLANS
REGULATION 5(2)(o)
SHEET 4 OF 23**

SUITABILITY
AUTHORISED AS STAGE 3 COMPLETED

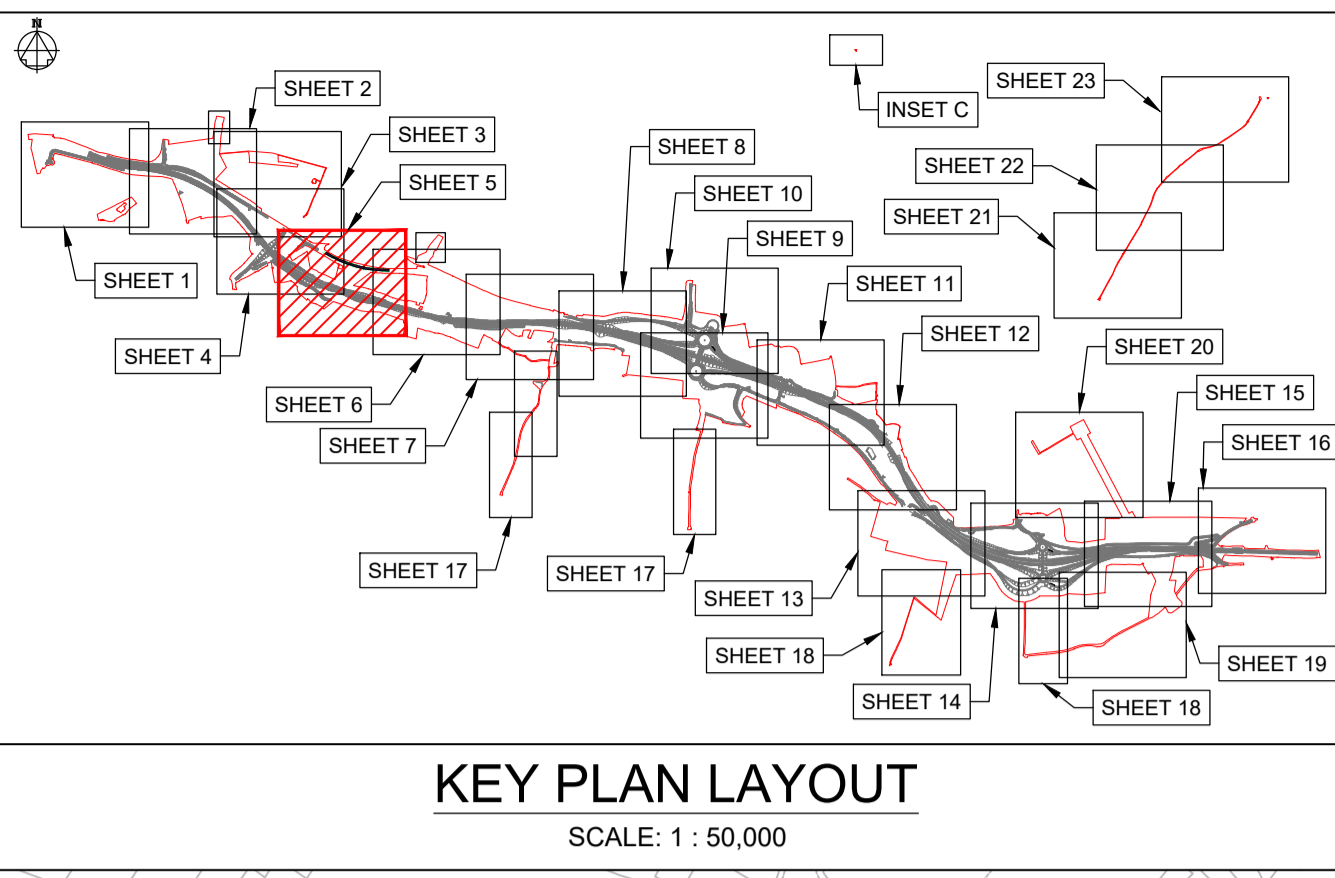
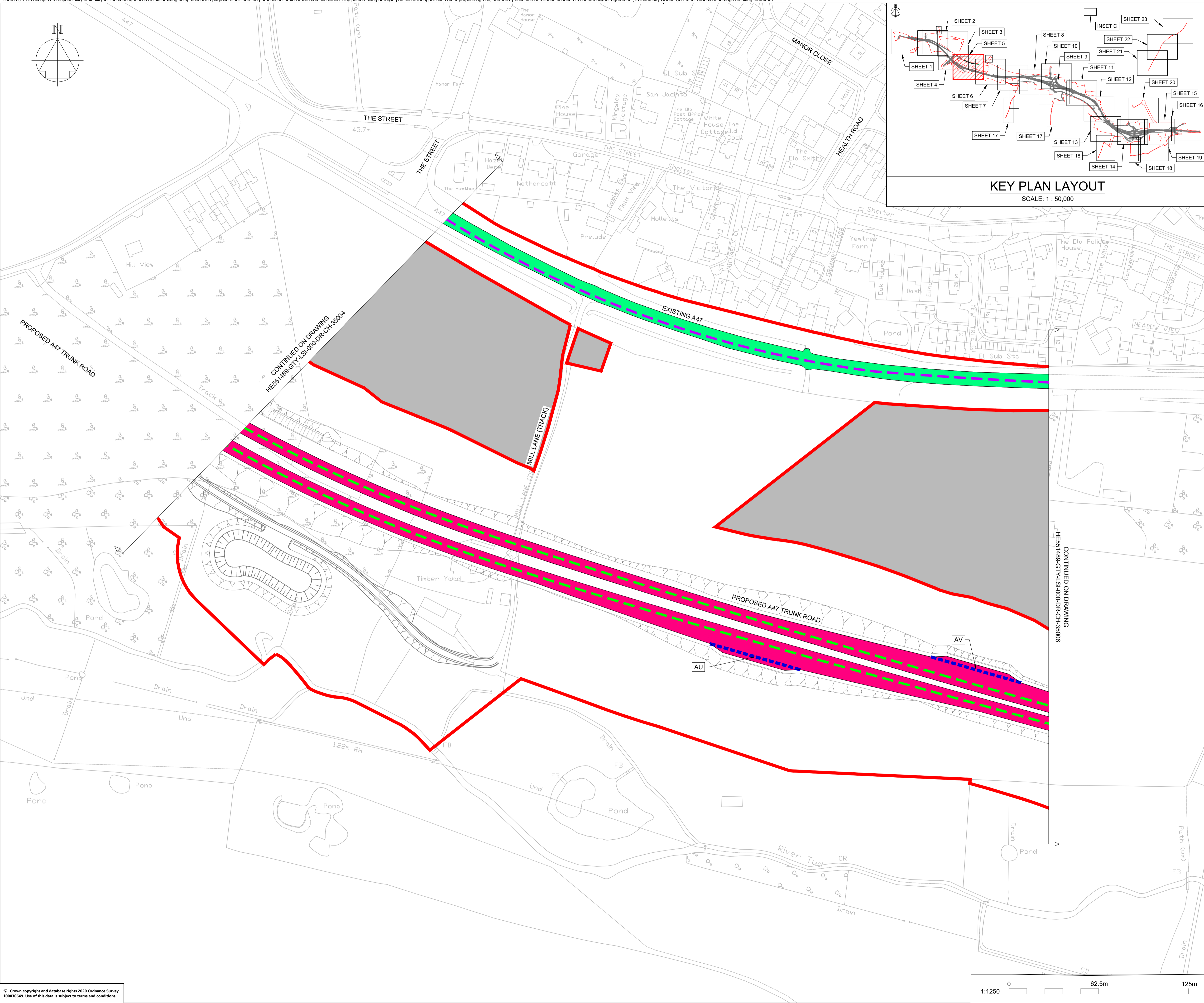
SHEET SIZE	SCALE	STATUS	REVISION
A1	1:1250	A3	C01

DRAWING NUMBER
HE551489-GTY-LSI-000-DR-CH-35004

© Crown copyright and database rights 2020 Ordnance Survey 10003645. Use of this data is subject to terms and conditions.



This drawing should not be relied on or used in circumstances other than those for which it was originally prepared and for which Sweco UK Ltd was commissioned. Sweco UK Ltd accepts no responsibility for this drawing to any party other than the person by whom it was commissioned. This drawing has been prepared on behalf of Galliford Try by Sweco UK Ltd for the titled project or named part thereof and should not be relied upon or used for any other project without an independent check being carried out as to its suitability and prior written authority of Galliford Try being obtained. Sweco UK Ltd accepts no responsibility or liability for the consequences of this drawing being used for a purpose other than the purposes for which it was commissioned. Any person using or relying on this drawing for such other purpose agrees, and will by such use or reliance be taken to confirm his/her agreement, to indemnify Sweco UK Ltd for all loss or damage resulting therefrom.



NOTES

Purpose of use
FOR DCO SUBMISSION

Development Consent Order Number / Document
TR010038/APP/2.4(F)

- THESE PLANS SHOULD BE READ IN CONJUNCTION WITH OTHER PLANS AND DOCUMENTS IN THE DEVELOPMENT CONSENT ORDER.
- ALL DIMENSIONS ARE IN METRES UNLESS STATED OTHERWISE.

KEY TO SYMBOLS

- ORDER LIMITS
- AREA NOT INCLUDED IN THE ORDER LIMITS
- SCHEME DESIGN

SPEED LIMITS

- EXISTING EXTENTS OF 50MPH SPEED LIMIT
- PROPOSED EXTENTS OF 50MPH SPEED LIMIT
- PROPOSED EXTENTS OF 60MPH SPEED LIMIT
- PROPOSED EXTENTS OF NATIONAL SPEED LIMIT

RESTRICTIONS ON TRAFFIC MOVEMENT

- PROPOSED CLEARWAY EXTENTS ON TRUNK ROAD
- EXTENTS OF CLEARWAY TO BE REVOKED ALONG EXISTING A47
- PROPOSED WAITING TIME RESTRICTION

REFERENCE POINTS

- HIGHWAYS WITH AMENDMENTS TO TRAFFIC REGULATIONS

REV	DATE	REVISION NOTE	ORG	CHKD	APPD
P01	25/02/21	DCO SUBMISSION	RK	Jhar	MR
P02	11/03/21	DCO SUBMISSION	AKno	MR	MR
C01	11/03/21	DCO SUBMISSION	AKno	MR	MR

DESIGNER
SWECO

CONTRACTOR
GallifordTry

CLIENT
**highways
england**

PROJECT TITLE
**A47 NORTH TUDDENHAM TO
EASTON DUALLING**

PROJECT STAGE
PCF STAGE 3

DRAWING TITLE
**TRAFFIC REGULATIONS PLANS
REGULATION 5(2)(o)
SHEET 5 OF 23**

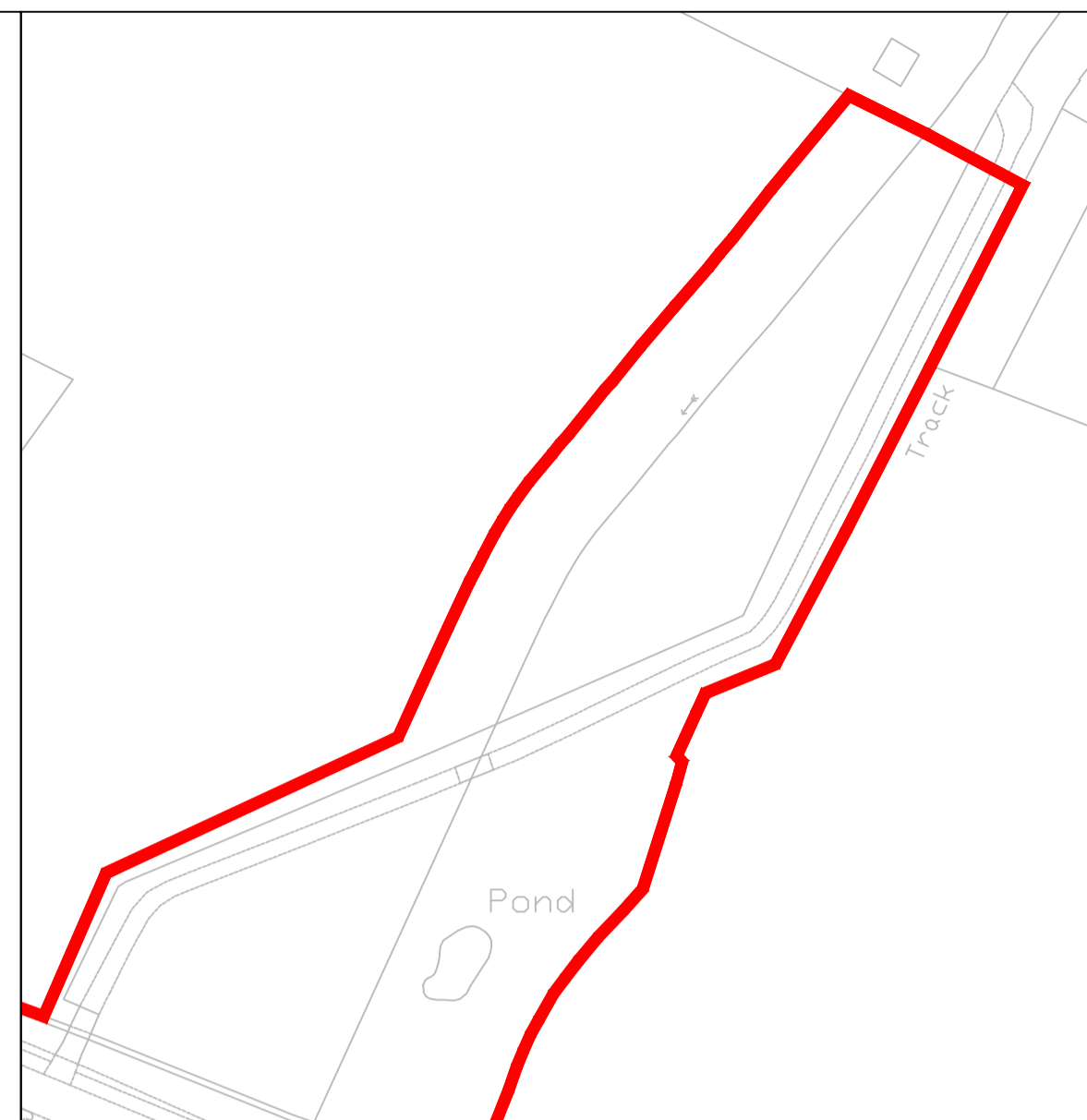
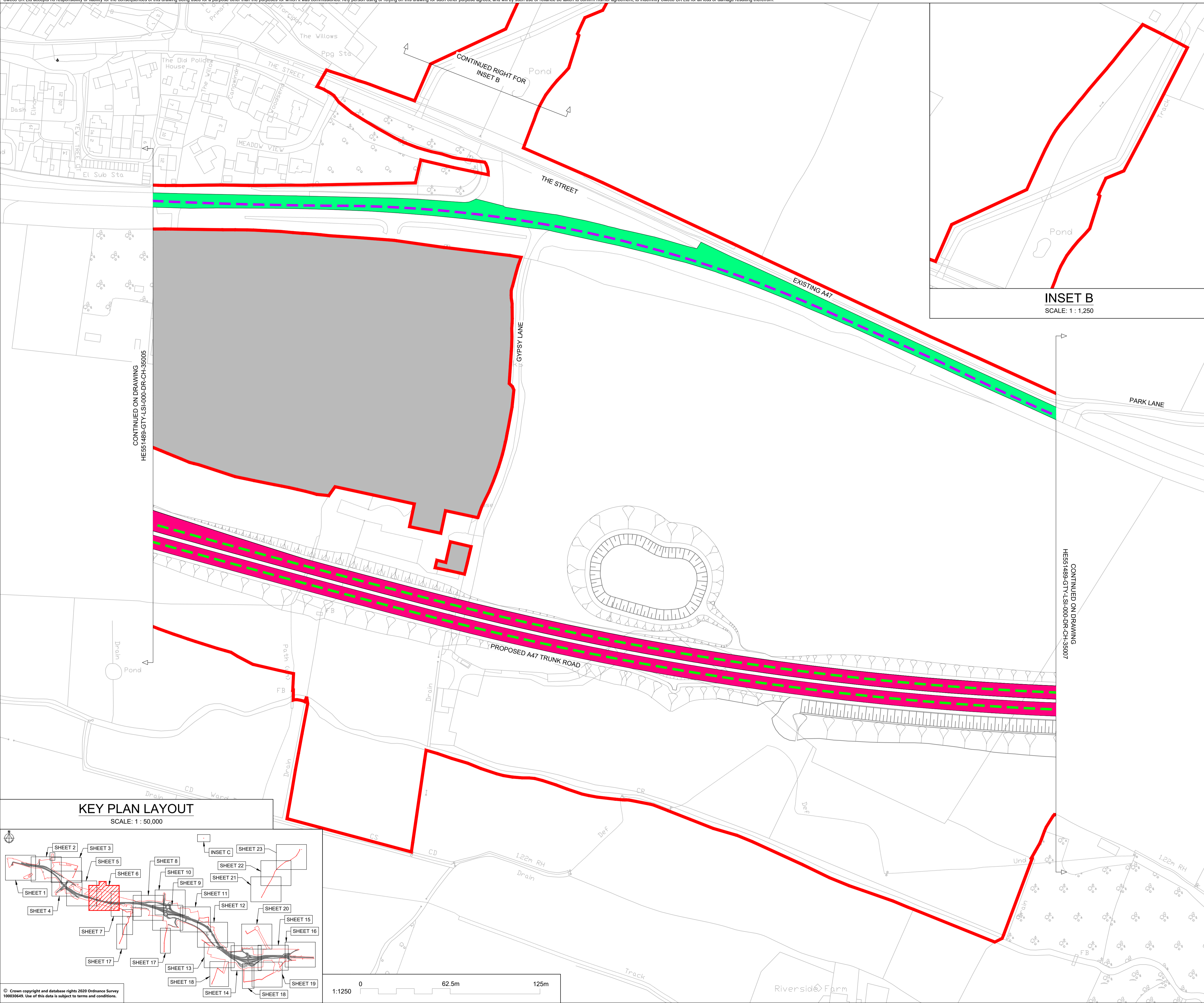
SUITABILITY
AUTHORISED AS STAGE 3 COMPLETED

SHEET SIZE	SCALE	STATUS	REVISION
A1	1:1250	A3	C01

DRAWING NUMBER
HE551489-GTY-LSI-000-DR-CH-35005

1:1250 0 62.5m 125m

This drawing should not be relied on or used in circumstances other than those for which it was originally prepared and for which Sweco UK Ltd was commissioned. Sweco UK Ltd accepts no responsibility for this drawing to any party other than the person by whom it was commissioned. This drawing has been prepared on behalf of Galliford Try by Sweco UK Ltd for the titled project and should not be relied upon or used for any other project without an independent check being carried out as to its suitability and prior written authority of Galliford Try being obtained. Sweco UK Ltd accepts no responsibility or liability for the consequences of this drawing being used for a purpose other than the purposes for which it was commissioned. Any person using or relying on this drawing for such other purpose agrees, and will by such use or reliance be taken to confirm his/her agreement, to indemnify Sweco UK Ltd for all loss or damage resulting therefrom.

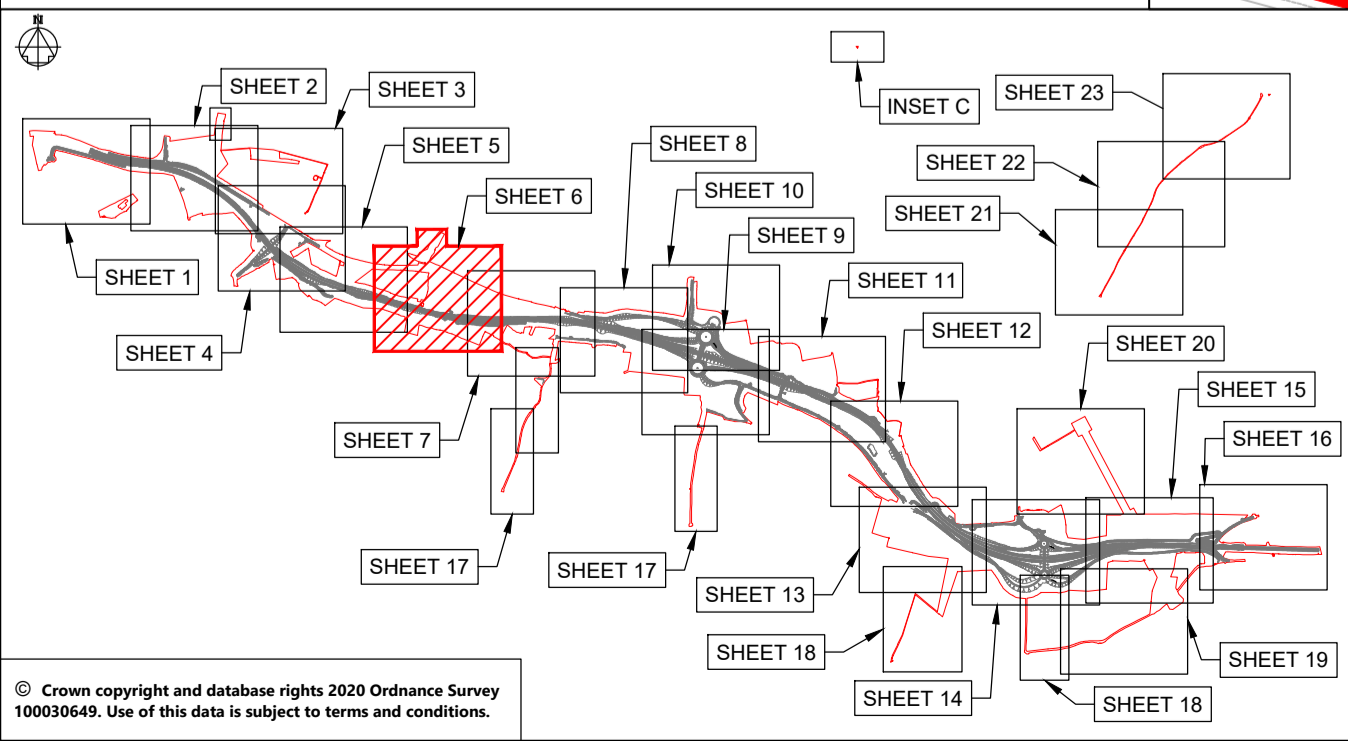


CONTINUED ON DRAWING
HE551489-GTY-LSI-000-DR-CH-35005

CONTINUED ON DRAWING
HE551489-GTY-LSI-000-DR-CH-35007

KEY PLAN LAYOUT

SCALE: 1 : 50,000



© Crown copyright and database rights 2020 Ordnance Survey 10003645. Use of this data is subject to terms and conditions.

NOTES

Purpose of use
FOR DCO SUBMISSION

Development Consent Order Number / Document
TR010038/APP/2.4(G)

- THESE PLANS SHOULD BE READ IN CONJUNCTION WITH OTHER PLANS AND DOCUMENTS IN THE DEVELOPMENT CONSENT ORDER.
- ALL DIMENSIONS ARE IN METRES UNLESS STATED OTHERWISE.

KEY TO SYMBOLS

ORDER LIMITS SCHEME DESIGN

AREA NOT INCLUDED IN THE ORDER LIMITS

SPEED LIMITS

EXISTING EXTENTS OF 50MPH SPEED LIMIT

PROPOSED EXTENTS OF 50MPH SPEED LIMIT

PROPOSED EXTENTS OF 60MPH SPEED LIMIT

PROPOSED EXTENTS OF NATIONAL SPEED LIMIT

RESTRICTIONS ON TRAFFIC MOVEMENT

PROPOSED CLEARWAY EXTENTS ON TRUNK ROAD

EXTENTS OF CLEARWAY TO BE REVOKED ALONG EXISTING A47

PROPOSED WAITING TIME RESTRICTION

REFERENCE POINTS

A HIGHWAYS WITH AMENDMENTS TO TRAFFIC REGULATIONS

REV	DATE	REVISION NOTE	ORG	CHKD	APPD
P01	25/02/21	DCO SUBMISSION	RK	JHar	MR
P02	11/03/21	DCO SUBMISSION	AKno	MR	MR
C01	11/03/21	DCO SUBMISSION	AKno	MR	MR

DESIGNER

SWECO

CONTRACTOR

GallifordTry

CLIENT

highways england

PROJECT TITLE

A47 NORTH TUDDENHAM TO EASTON DUALLING

PROJECT STAGE

PCF STAGE 3

DRAWING TITLE

**TRAFFIC REGULATIONS PLANS
REGULATION 5(2)(o)
SHEET 6 OF 23**

SUITABILITY

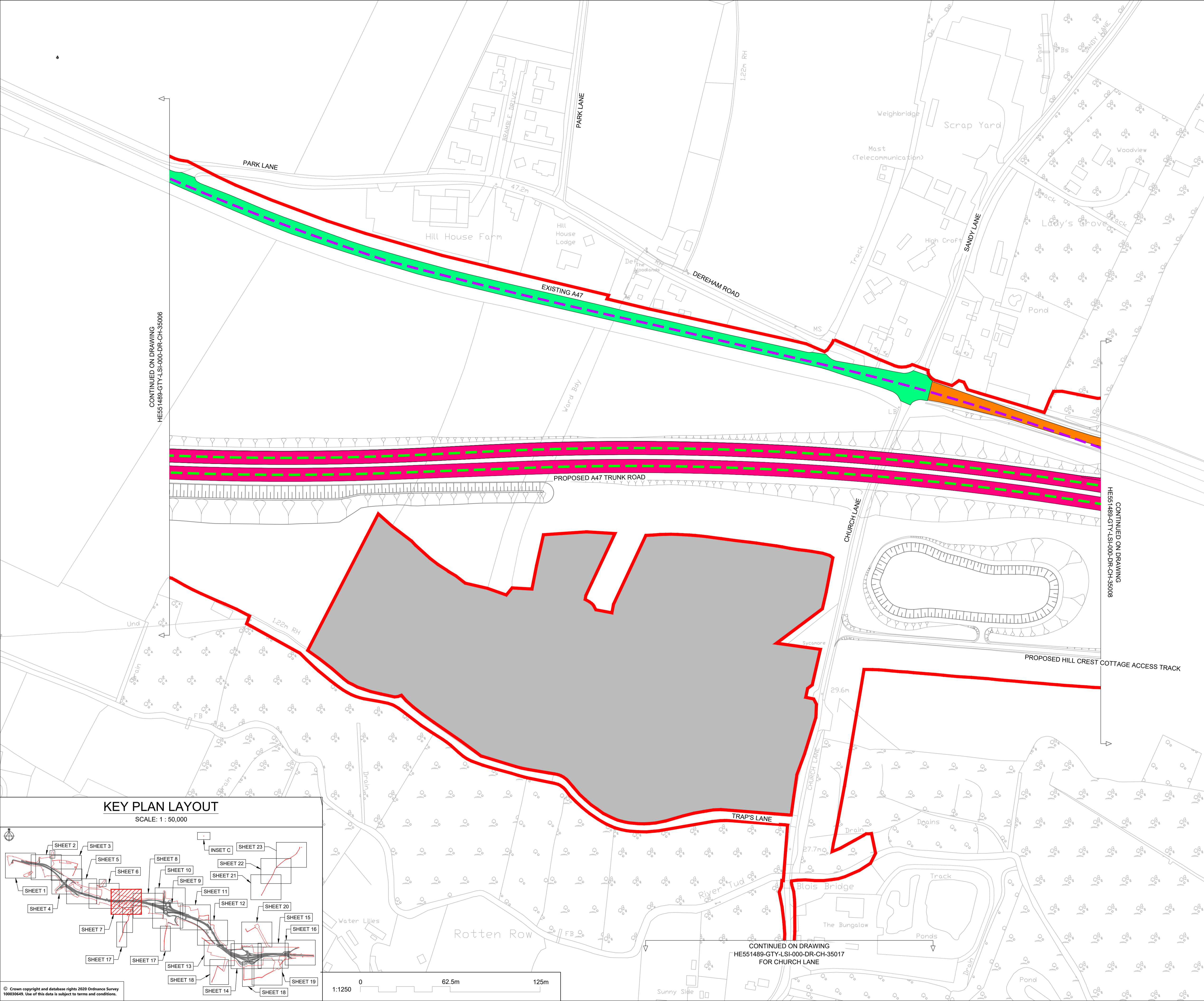
AUTHORISED AS STAGE 3 COMPLETED

SHEET SIZE	SCALE	STATUS	REVISION
A1	1:1250	A3	C01

DRAWING NUMBER

HE551489-GTY-LSI-000-DR-CH-35006

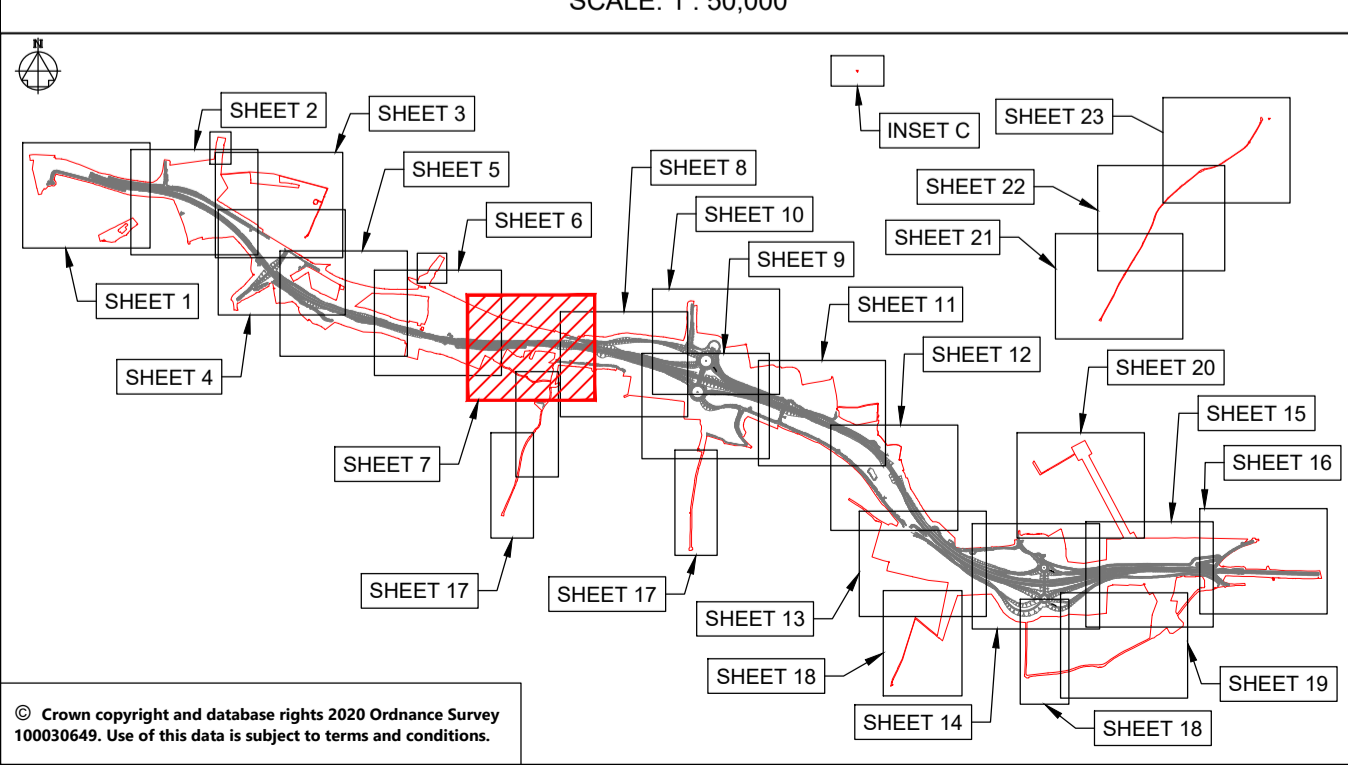
This drawing should not be relied on or used in circumstances other than those for which it was originally prepared and for which Sweco UK Ltd was commissioned. Sweco UK Ltd accepts no responsibility for this drawing to any party other than the person by whom it was commissioned. This drawing has been prepared on behalf of Galliford Try by Sweco UK Ltd for the titled project or named part thereof and should not be relied upon or used for any other project without an independent check being carried out as to its suitability and prior written authority of Galliford Try being obtained. Sweco UK Ltd accepts no responsibility or liability for the consequences of this drawing being used for a purpose other than the purposes for which it was commissioned. Any person using or relying on this drawing for such other purpose agrees, and will by such use or reliance be taken to confirm his/her agreement, to indemnify Sweco UK Ltd for all loss or damage resulting therefrom.



CONTINUED ON DRAWING
HE551489-GTY-LSI-000-DR-CH-35006

CONTINUED ON DRAWING
HE551489-GTY-LSI-000-DR-CH-35008

KEY PLAN LAYOUT
SCALE: 1 : 50,000



© Crown copyright and database rights 2020 Ordnance Survey 10003649. Use of this data is subject to terms and conditions.

NOTES																											
Purpose of use FOR DCO SUBMISSION																											
Development Consent Order Number / Document TR010038/APP/2.4(H)																											
<ol style="list-style-type: none"> THESE PLANS SHOULD BE READ IN CONJUNCTION WITH OTHER PLANS AND DOCUMENTS IN THE DEVELOPMENT CONSENT ORDER. ALL DIMENSIONS ARE IN METRES UNLESS STATED OTHERWISE. 																											
KEY TO SYMBOLS																											
	ORDER LIMITS		SCHEME DESIGN																								
	AREA NOT INCLUDED IN THE ORDER LIMITS																										
SPEED LIMITS																											
	EXISTING EXTENTS OF 50MPH SPEED LIMIT																										
	PROPOSED EXTENTS OF 50MPH SPEED LIMIT																										
	PROPOSED EXTENTS OF 60MPH SPEED LIMIT																										
	PROPOSED EXTENTS OF NATIONAL SPEED LIMIT																										
RESTRICTIONS ON TRAFFIC MOVEMENT																											
	PROPOSED CLEARWAY EXTENTS ON TRUNK ROAD																										
	EXTENTS OF CLEARWAY TO BE REVOKED ALONG EXISTING A47																										
	PROPOSED WAITING TIME RESTRICTION																										
REFERENCE POINTS																											
	HIGHWAYS WITH AMENDMENTS TO TRAFFIC REGULATIONS																										
<table border="1" style="width: 100%; border-collapse: collapse;"> <thead> <tr> <th>REV</th> <th>DATE</th> <th>REVISION NOTE</th> <th>ORG</th> <th>CHKD</th> <th>APPD</th> </tr> </thead> <tbody> <tr> <td>P01</td> <td>25/02/21</td> <td>DCO SUBMISSION</td> <td>RK</td> <td>Jhar</td> <td>MR</td> </tr> <tr> <td>P02</td> <td>11/03/21</td> <td>DCO SUBMISSION</td> <td>AKno</td> <td>MR</td> <td>MR</td> </tr> <tr> <td>C01</td> <td>11/03/21</td> <td>DCO SUBMISSION</td> <td>AKno</td> <td>MR</td> <td>MR</td> </tr> </tbody> </table>				REV	DATE	REVISION NOTE	ORG	CHKD	APPD	P01	25/02/21	DCO SUBMISSION	RK	Jhar	MR	P02	11/03/21	DCO SUBMISSION	AKno	MR	MR	C01	11/03/21	DCO SUBMISSION	AKno	MR	MR
REV	DATE	REVISION NOTE	ORG	CHKD	APPD																						
P01	25/02/21	DCO SUBMISSION	RK	Jhar	MR																						
P02	11/03/21	DCO SUBMISSION	AKno	MR	MR																						
C01	11/03/21	DCO SUBMISSION	AKno	MR	MR																						
DESIGNER SWECO																											
CONTRACTOR GallifordTry																											
CLIENT highways england																											
PROJECT TITLE A47 NORTH TUDDENHAM TO EASTON DUALLING																											
PROJECT STAGE PCF STAGE 3																											
DRAWING TITLE TRAFFIC REGULATIONS PLANS REGULATION 5(2)(o) SHEET 7 OF 23																											
SUITABILITY AUTHORISED AS STAGE 3 COMPLETED																											
SHEET SIZE A1	SCALE 1:1250	STATUS A3	REVISION C01																								
DRAWING NUMBER HE551489-GTY-LSI-000-DR-CH-35007																											

This drawing should not be relied on or used in circumstances other than those for which it was originally prepared and for which Sweco UK Ltd was commissioned. Sweco UK Ltd accepts no responsibility for this drawing to any party other than the person by whom it was commissioned. This drawing has been prepared on behalf of Galliford Try by Sweco UK Ltd for the titled project or named part thereof and should not be relied upon or used for any other project without an independent check being carried out as to its suitability and prior written authority of Galliford Try being obtained. Sweco UK Ltd accepts no responsibility or liability for the consequences of this drawing being used for a purpose other than the purposes for which it was commissioned. Any person using or relying on this drawing for such other purpose agrees, and will by such use or reliance be taken to confirm his/her agreement, to indemnify Sweco UK Ltd for all loss or damage resulting therefrom.



NOTES

Purpose of use
FOR DCO SUBMISSION

Development Consent Order Number / Document
TR010038/APP/2.4(I)

1. THESE PLANS SHOULD BE READ IN CONJUNCTION WITH OTHER PLANS AND DOCUMENTS IN THE DEVELOPMENT CONSENT ORDER.
2. ALL DIMENSIONS ARE IN METRES UNLESS STATED OTHERWISE.

KEY TO SYMBOLS

ORDER LIMITS

- Red line: ORDER LIMITS
- Grey hatched area: AREA NOT INCLUDED IN THE ORDER LIMITS

SPEED LIMITS

- Green line: EXISTING EXTENTS OF 50MPH SPEED LIMIT
- Orange line: PROPOSED EXTENTS OF 50MPH SPEED LIMIT
- Blue line: PROPOSED EXTENTS OF 60MPH SPEED LIMIT
- Pink line: PROPOSED EXTENTS OF NATIONAL SPEED LIMIT

RESTRICTIONS ON TRAFFIC MOVEMENT

- Green dashed line: PROPOSED CLEARWAY EXTENTS ON TRUNK ROAD
- Purple dashed line: EXTENTS OF CLEARWAY TO BE REVOKED ALONG EXISTING A47
- Blue dashed line: PROPOSED WAITING TIME RESTRICTION

REFERENCE POINTS

- A: HIGHWAYS WITH AMENDMENTS TO TRAFFIC REGULATIONS

REV	DATE	REVISION NOTE	ORG	CHKD	APPD
P01	25/02/21	DCO SUBMISSION	RK	Jhar	MR
P02	11/03/21	DCO SUBMISSION	AKno	MR	MR
C01	11/03/21	DCO SUBMISSION	AKno	MR	MR

DESIGNER	CONTRACTOR	CLIENT
SWECO	GallifordTry	highways england

PROJECT TITLE
A47 NORTH TUDDENHAM TO EASTON DUALLING

PROJECT STAGE
PCF STAGE 3

DRAWING TITLE
TRAFFIC REGULATIONS PLANS
REGULATION 5(2)(o)
SHEET 8 OF 23

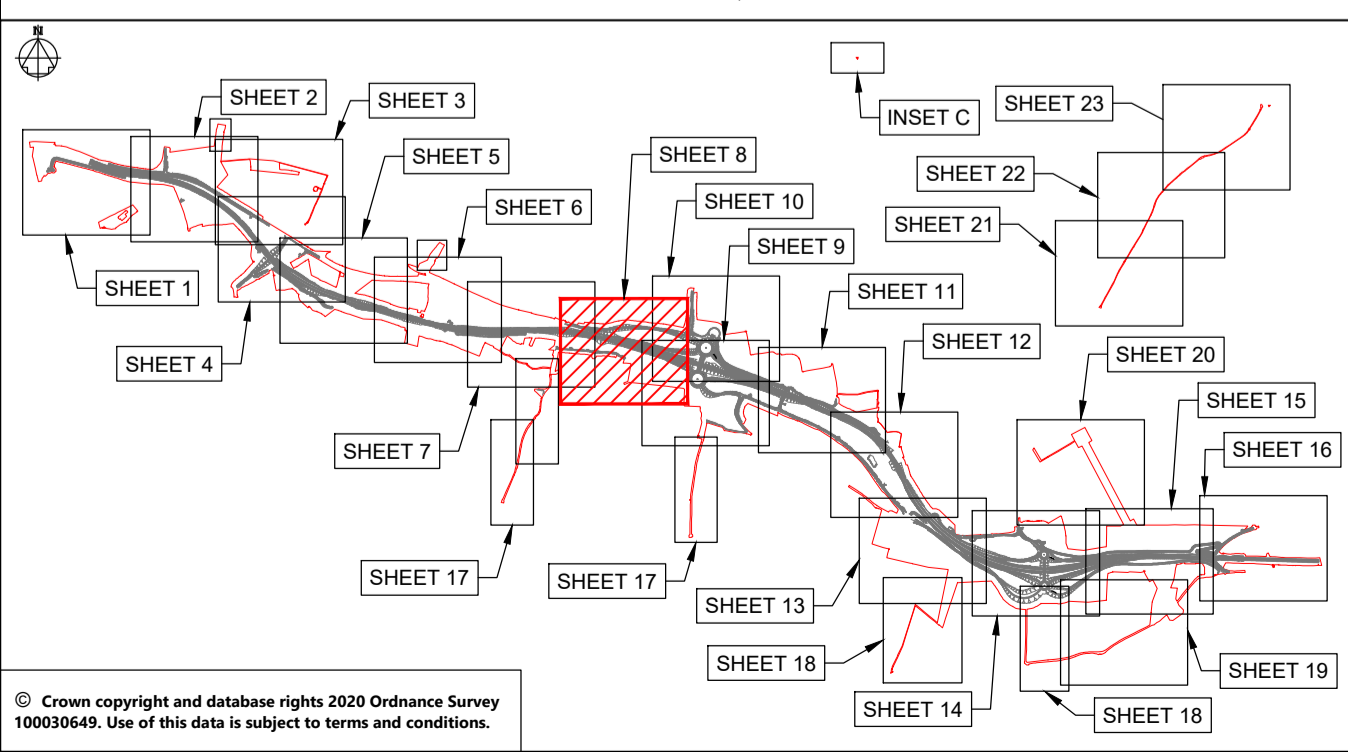
SUITABILITY
AUTHORISED AS STAGE 3 COMPLETED

SHEET SIZE	SCALE	STATUS	REVISION
A1	1:1250	A3	C01

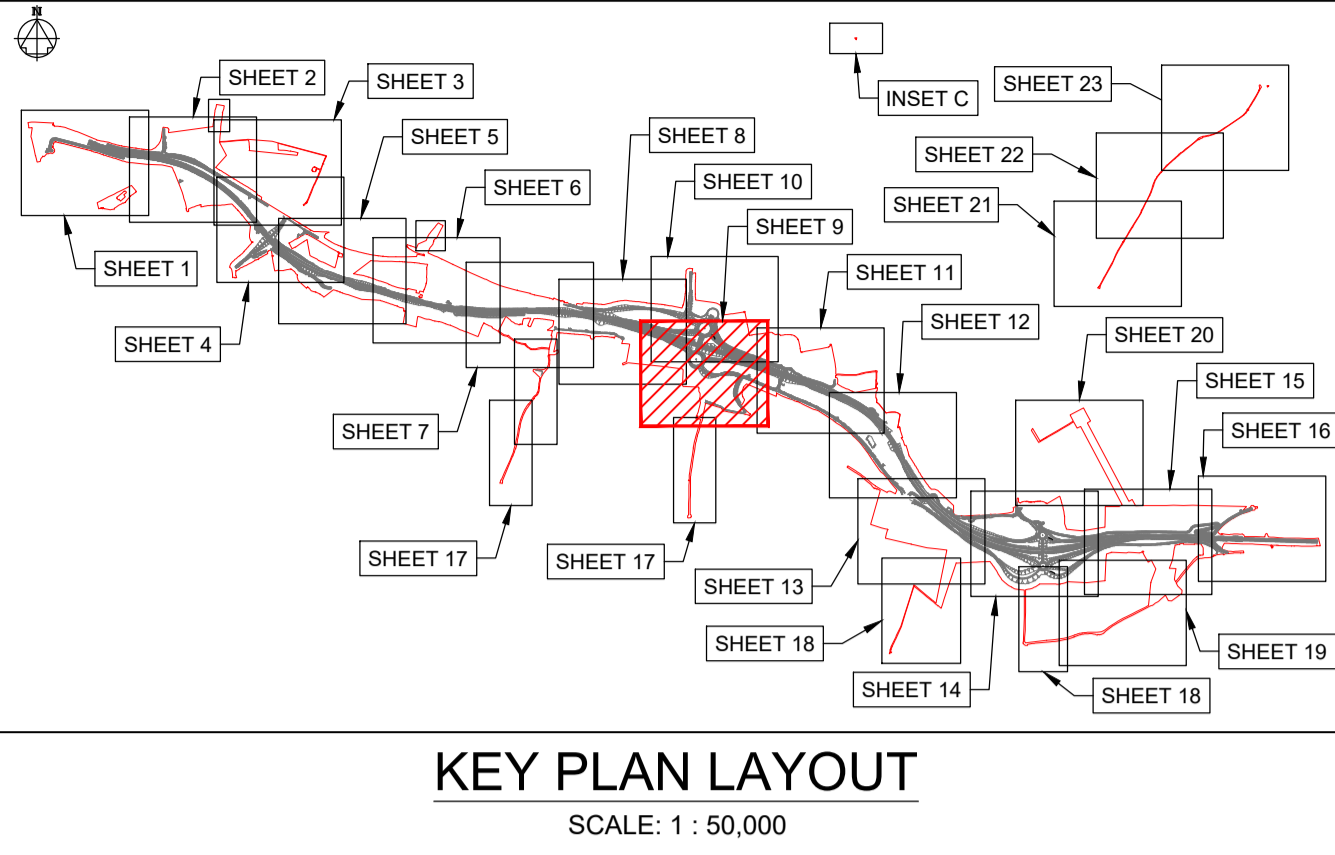
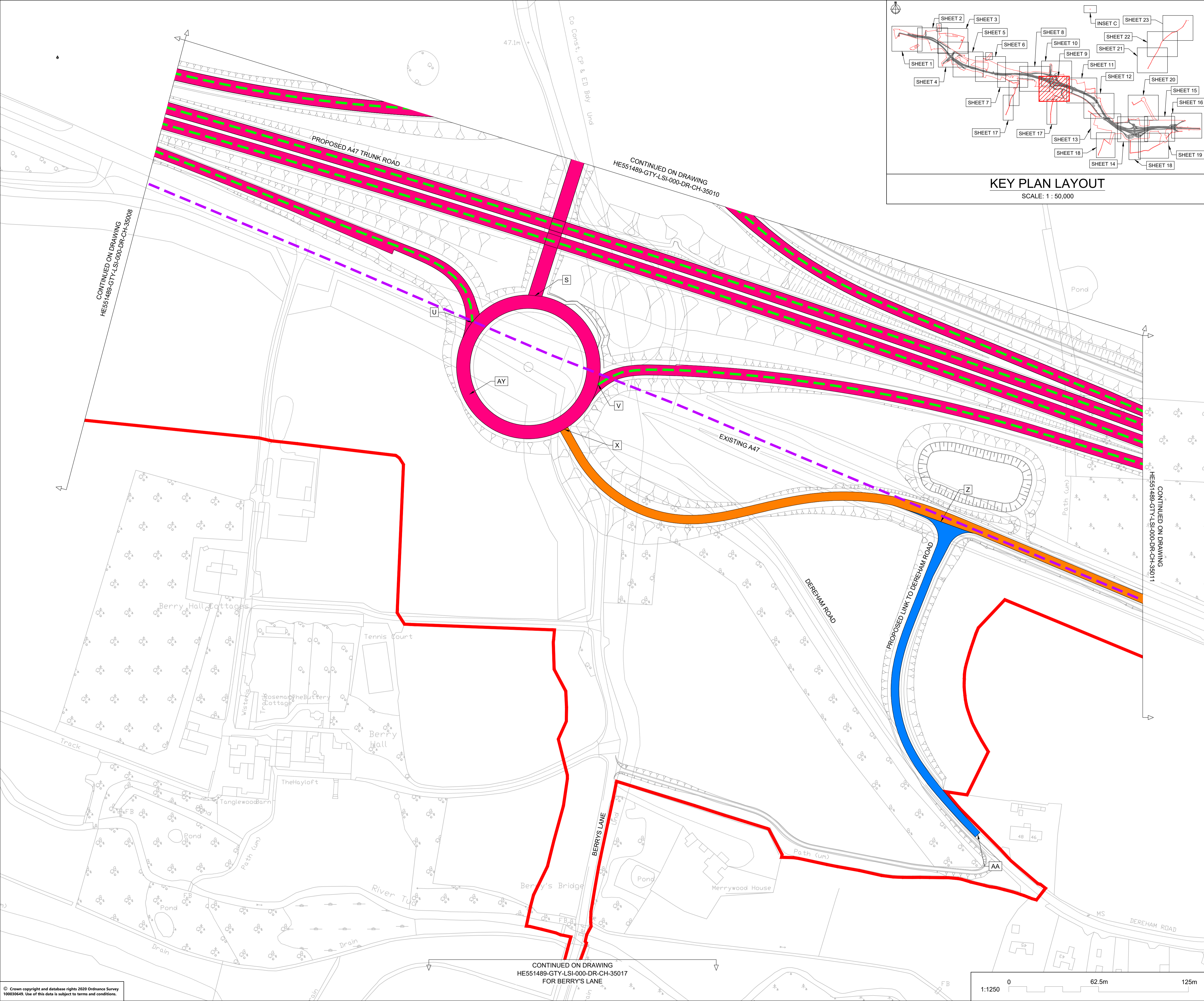
DRAWING NUMBER
HE551489-GTY-LSI-000-DR-CH-35008

KEY PLAN LAYOUT

SCALE: 1 : 50,000



© Crown copyright and database rights 2020 Ordnance Survey 10003645. Use of this data is subject to terms and conditions.



KEY PLAN LAYOUT
SCALE: 1 : 50,000

NOTES

Purpose of use
FOR DCO SUBMISSION

Development Consent Order Number / Document
TR010038/APP/2.4(J)

1. THESE PLANS SHOULD BE READ IN CONJUNCTION WITH OTHER PLANS AND DOCUMENTS IN THE DEVELOPMENT CONSENT ORDER.
2. ALL DIMENSIONS ARE IN METRES UNLESS STATED OTHERWISE.

KEY TO SYMBOLS

- ORDER LIMITS
- AREA NOT INCLUDED IN THE ORDER LIMITS
- SPEED LIMITS
 - EXISTING EXTENTS OF 50MPH SPEED LIMIT
 - PROPOSED EXTENTS OF 50MPH SPEED LIMIT
 - PROPOSED EXTENTS OF 60MPH SPEED LIMIT
 - PROPOSED EXTENTS OF NATIONAL SPEED LIMIT
- RESTRICTIONS ON TRAFFIC MOVEMENT
 - PROPOSED CLEARWAY EXTENTS ON TRUNK ROAD
 - EXTENTS OF CLEARWAY TO BE REVOKED ALONG EXISTING A47
 - PROPOSED WAITING TIME RESTRICTION
- REFERENCE POINTS
 - HIGHWAYS WITH AMENDMENTS TO TRAFFIC REGULATIONS

REV	DATE	REVISION NOTE	ORG	CHKD	APPD
P01	25/02/21	DCO SUBMISSION	RK	Jhar	MR
P02	11/03/21	DCO SUBMISSION	AKno	MR	MR
C01	11/03/21	DCO SUBMISSION	AKno	MR	MR

DESIGNER
SWECO

CONTRACTOR
GallifordTry

CLIENT
highways england

PROJECT TITLE
A47 NORTH TUDDENHAM TO EASTON DUALLING

PROJECT STAGE
PCF STAGE 3

DRAWING TITLE
**TRAFFIC REGULATIONS PLANS
REGULATION 5(2)(o)
SHEET 9 OF 23**

SUITABILITY
AUTHORISED AS STAGE 3 COMPLETED

SHEET SIZE	SCALE	STATUS	REVISION
A1	1:1250	A3	C01

DRAWING NUMBER
HE551489-GTY-LSI-000-DR-CH-35009

NOTES

Purpose of use
FOR DCO SUBMISSION

Development Consent Order Number / Document
TR010038/APP/2.4(K)

1. THESE PLANS SHOULD BE READ IN CONJUNCTION WITH OTHER PLANS AND DOCUMENTS IN THE DEVELOPMENT CONSENT ORDER.
2. ALL DIMENSIONS ARE IN METRES UNLESS STATED OTHERWISE.

KEY TO SYMBOLS

ORDER LIMITS **SCHEME DESIGN**

AREA NOT INCLUDED IN THE ORDER LIMITS

SPEED LIMITS

- EXISTING EXTENTS OF 50MPH SPEED LIMIT
- PROPOSED EXTENTS OF 50MPH SPEED LIMIT
- PROPOSED EXTENTS OF 60MPH SPEED LIMIT
- PROPOSED EXTENTS OF NATIONAL SPEED LIMIT

RESTRICTIONS ON TRAFFIC MOVEMENT

- PROPOSED CLEARWAY EXTENTS ON TRUNK ROAD
- EXTENTS OF CLEARWAY TO BE REVOKED ALONG EXISTING A47
- PROPOSED WAITING TIME RESTRICTION

REFERENCE POINTS

HIGHWAYS WITH AMENDMENTS TO TRAFFIC REGULATIONS

P01	25/02/21	DCO SUBMISSION	RK	JHar	MR
P02	11/03/21	DCO SUBMISSION	AKno	MR	MR
C01	11/03/21	DCO SUBMISSION	AKno	MR	MR
REV	DATE	REVISION NOTE	ORG	CHKD	APPD

DESIGNER

SWECO

CONTRACTOR

GallifordTry

CLIENT

highways england

PROJECT TITLE

A47 NORTH TUDDENHAM TO EASTON DUALLING

PROJECT STAGE

PCF STAGE 3

DRAWING TITLE

**TRAFFIC REGULATIONS PLANS
REGULATION 5(2)(o)
SHEET 10 OF 23**

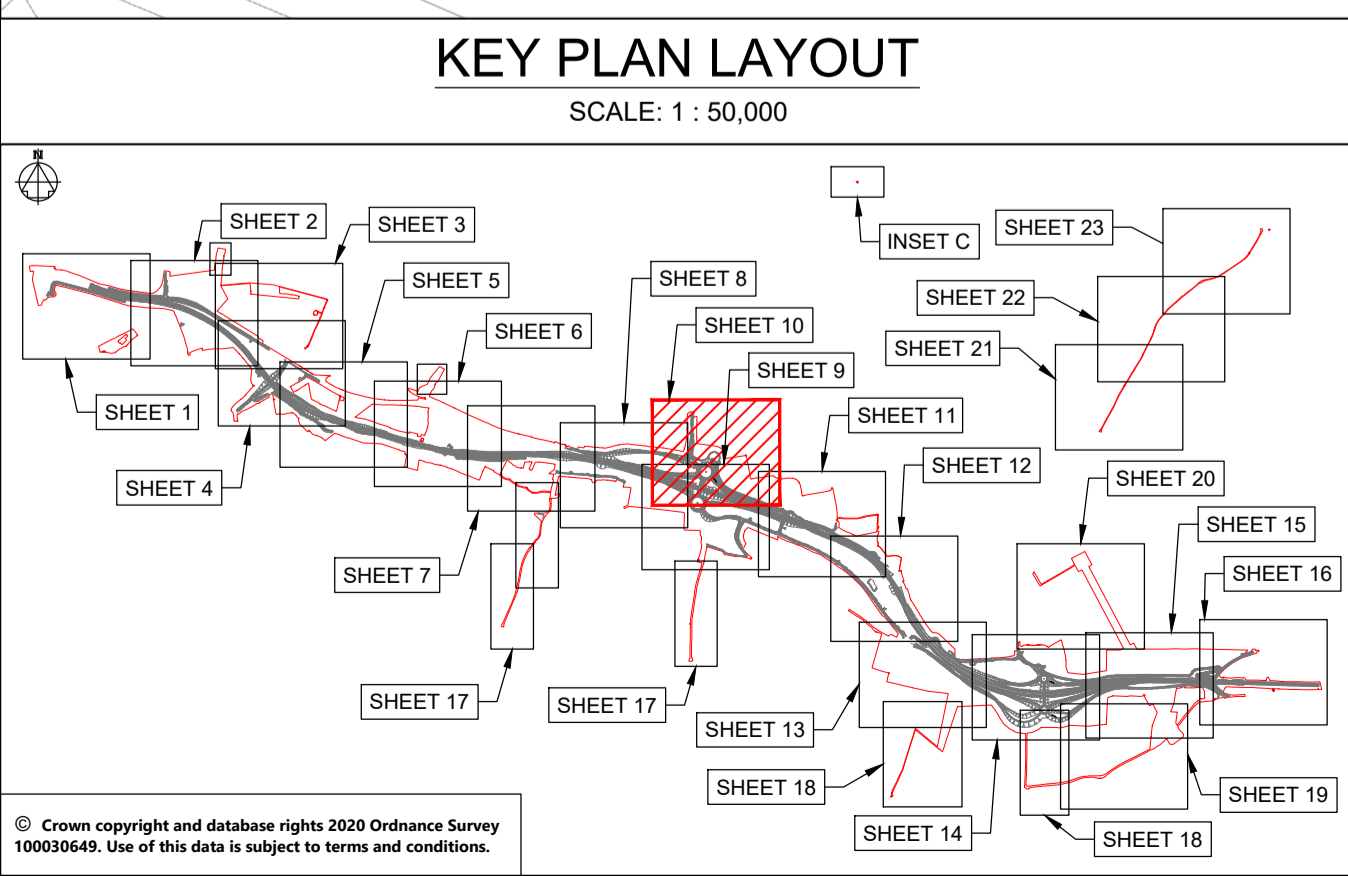
SUITABILITY

AUTHORISED AS STAGE 3 COMPLETED

SHEET SIZE	SCALE	STATUS	REVISION
A1	1:1250	A3	C01

DRAWING NUMBER

HE551489-GTY-LSI-000-DR-CH-35010





NOTES

Purpose of use
FOR DCO SUBMISSION

Development Consent Order Number / Document
TR010038/APP/2.4(L)

- THESE PLANS SHOULD BE READ IN CONJUNCTION WITH OTHER PLANS AND DOCUMENTS IN THE DEVELOPMENT CONSENT ORDER.
- ALL DIMENSIONS ARE IN METRES UNLESS STATED OTHERWISE.

KEY TO SYMBOLS

- ORDER LIMITS
 - AREA NOT INCLUDED IN THE ORDER LIMITS
 - SCHEME DESIGN
- SPEED LIMITS**
- EXISTING EXTENTS OF 50MPH SPEED LIMIT
 - PROPOSED EXTENTS OF 50MPH SPEED LIMIT
 - PROPOSED EXTENTS OF 60MPH SPEED LIMIT
 - PROPOSED EXTENTS OF NATIONAL SPEED LIMIT
- RESTRICTIONS ON TRAFFIC MOVEMENT**
- - - PROPOSED CLEARWAY EXTENTS ON TRUNK ROAD
 - - - EXTENTS OF CLEARWAY TO BE REVOKED ALONG EXISTING A47
 - - - PROPOSED WAITING TIME RESTRICTION
- REFERENCE POINTS**
- A HIGHWAYS WITH AMENDMENTS TO TRAFFIC REGULATIONS

REV	DATE	REVISION NOTE	ORG	CHKD	APPD
P01	25/02/21	DCO SUBMISSION	RK	Jhar	MR
P02	11/03/21	DCO SUBMISSION	AKno	MR	MR
C01	11/03/21	DCO SUBMISSION	AKno	MR	MR

DESIGNER	CONTRACTOR	CLIENT
SWECO	GallifordTry	highways england

PROJECT TITLE
A47 NORTH TUDDENHAM TO EASTON DUALLING

PROJECT STAGE
PCF STAGE 3

DRAWING TITLE
TRAFFIC REGULATIONS PLANS
REGULATION 5(2)(o)
SHEET 11 OF 23

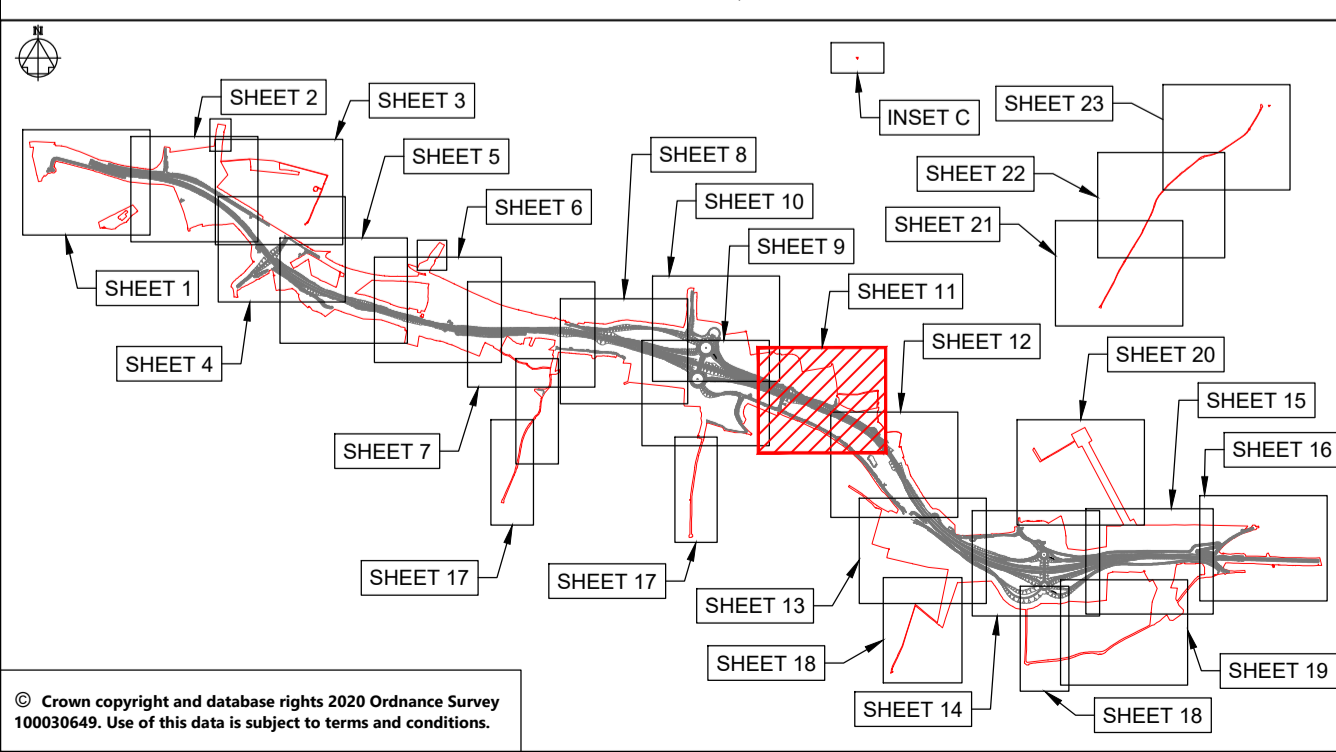
SUITABILITY
AUTHORISED AS STAGE 3 COMPLETED

SHEET SIZE	SCALE	STATUS	REVISION
A1	1:1250	A3	C01

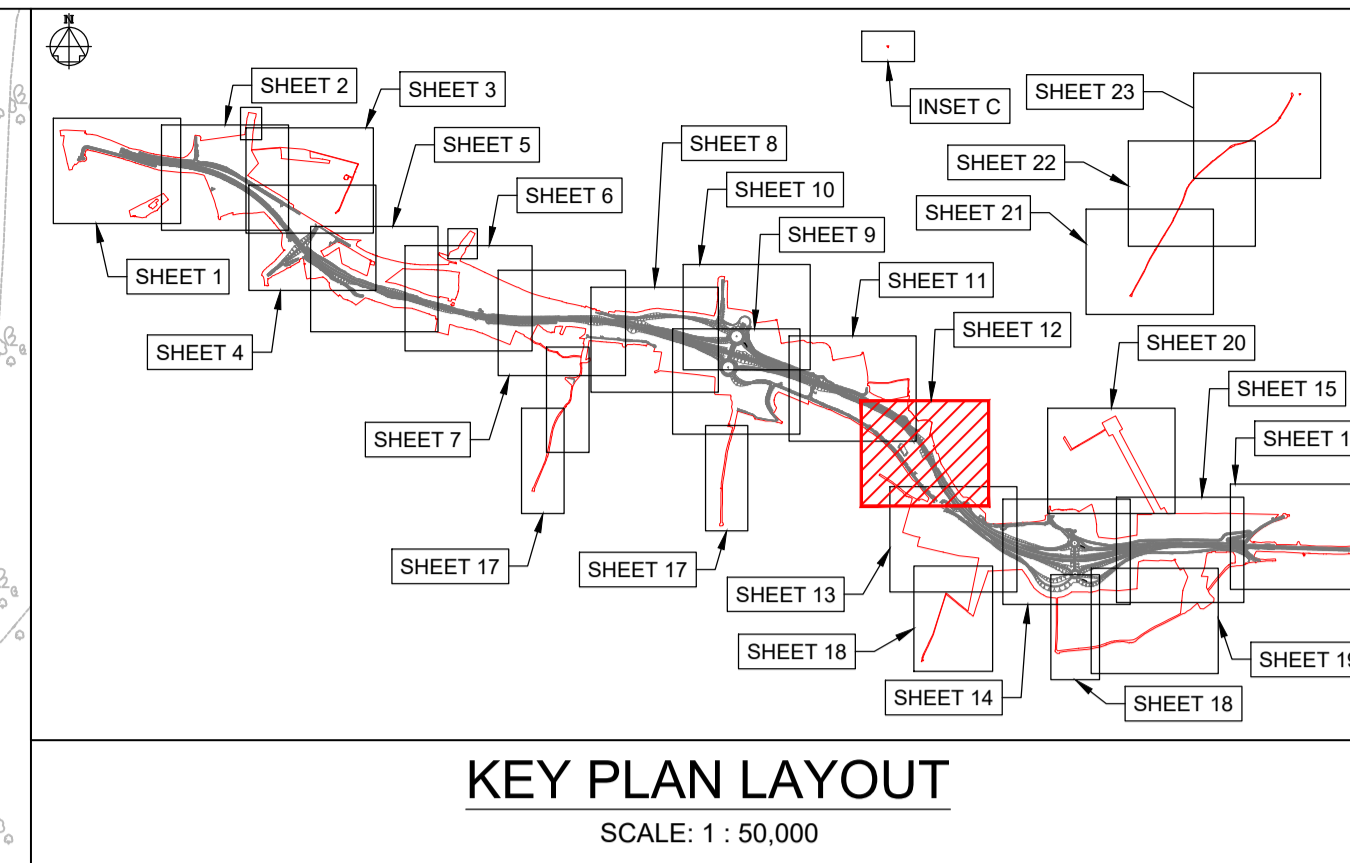
DRAWING NUMBER
HE551489-GTY-LSI-000-DR-CH-35011

KEY PLAN LAYOUT

SCALE: 1 : 50,000

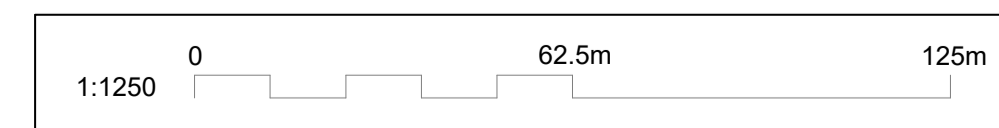


This drawing should not be relied on or used in circumstances other than those for which it was originally prepared and for which Sweco UK Ltd was commissioned. Sweco UK Ltd accepts no responsibility for this drawing to any party other than the person by whom it was commissioned. This drawing has been prepared on behalf of Galliford Try by Sweco UK Ltd for the titled project or named part thereof and should not be relied upon or used for any other project without an independent check being carried out as to its suitability and prior written authority of Galliford Try being obtained. Sweco UK Ltd accepts no responsibility or liability for the consequences of this drawing being used for a purpose other than the purposes for which it was commissioned. Any person using or relying on this drawing for such other purpose agrees, and will by such use or reliance be taken to confirm his/her agreement, to indemnify Sweco UK Ltd for all loss or damage resulting therefrom.



CONTINUED ON DRAWING
HE551489-GTY-LSI-000-DR-CH-35011

CONTINUED ON DRAWING
HE551489-GTY-LSI-000-DR-CH-35013



© Crown copyright and database rights 2020 Ordnance Survey 100030449. Use of this data is subject to terms and conditions.

NOTES

Purpose of use
FOR DCO SUBMISSION

Development Consent Order Number / Document
TR010038/APP/2.4(M)

- THESE PLANS SHOULD BE READ IN CONJUNCTION WITH OTHER PLANS AND DOCUMENTS IN THE DEVELOPMENT CONSENT ORDER.
- ALL DIMENSIONS ARE IN METRES UNLESS STATED OTHERWISE.

KEY TO SYMBOLS

- ORDER LIMITS
- AREA NOT INCLUDED IN THE ORDER LIMITS
- SCHEME DESIGN

SPEED LIMITS

- EXISTING EXTENTS OF 50MPH SPEED LIMIT
- PROPOSED EXTENTS OF 50MPH SPEED LIMIT
- PROPOSED EXTENTS OF 60MPH SPEED LIMIT
- PROPOSED EXTENTS OF NATIONAL SPEED LIMIT

RESTRICTIONS ON TRAFFIC MOVEMENT

- PROPOSED CLEARWAY EXTENTS ON TRUNK ROAD
- EXTENTS OF CLEARWAY TO BE REVOKED ALONG EXISTING A47
- PROPOSED WAITING TIME RESTRICTION

REFERENCE POINTS

- HIGHWAYS WITH AMENDMENTS TO TRAFFIC REGULATIONS

REV	DATE	REVISION NOTE	ORG	CHKD	APPD
P01	25/02/21	DCO SUBMISSION	RK	JHar	MR
P02	11/03/21	DCO SUBMISSION	AKno	MR	MR
C01	11/03/21	DCO SUBMISSION	AKno	MR	MR

DESIGNER

SWECO

CONTRACTOR

GallifordTry

CLIENT

**highways
england**

PROJECT TITLE

A47 NORTH TUDDENHAM TO EASTON DULLING

PROJECT STAGE

PCF STAGE 3

DRAWING TITLE

**TRAFFIC REGULATIONS PLANS
REGULATION 5(2)(o)
SHEET 12 OF 23**

SUITABILITY

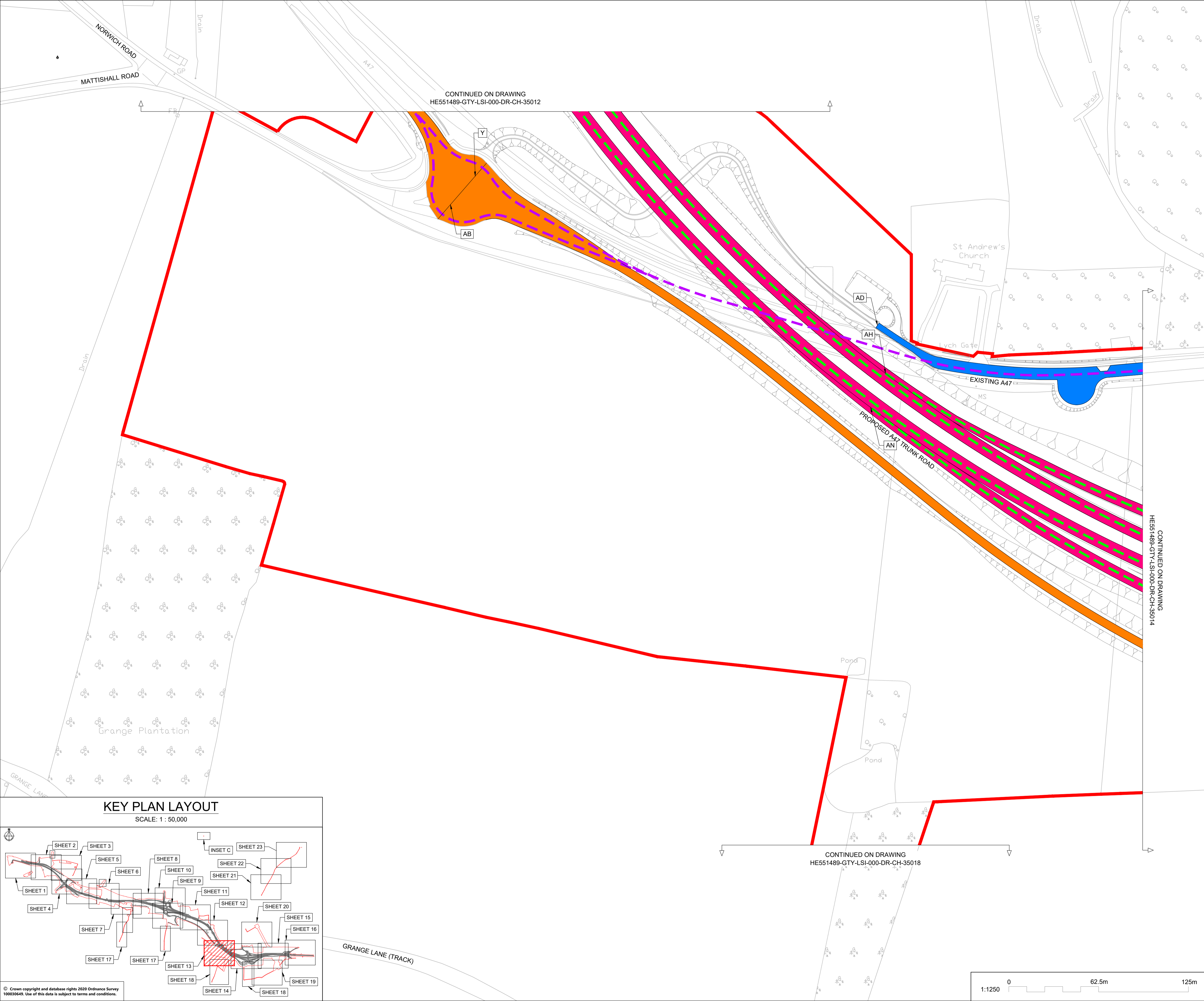
AUTHORISED AS STAGE 3 COMPLETED

SHEET SIZE	SCALE	STATUS	REVISION
A1	1:1250	A3	C01

DRAWING NUMBER

HE551489-GTY-LSI-000-DR-CH-35012

This drawing should not be relied on or used in circumstances other than those for which it was originally prepared and for which Sweco UK Ltd was commissioned. Sweco UK Ltd accepts no responsibility for this drawing to any party other than the person by whom it was commissioned. This drawing has been prepared on behalf of Galliford Try by Sweco UK Ltd for the titled project or named part thereof and should not be relied upon or used for any other project without an independent check being carried out as to its suitability and prior written authority of Galliford Try being obtained. Sweco UK Ltd accepts no responsibility or liability for the consequences of this drawing being used for a purpose other than the purposes for which it was commissioned. Any person using or relying on this drawing for such other purpose agrees, and will by such use or reliance be taken to confirm his/her agreement, to indemnify Sweco UK Ltd for all loss or damage resulting therefrom.



NOTES

Purpose of use
FOR DCO SUBMISSION

Development Consent Order Number / Document
TR010038/APP/2.4(N)

- THESE PLANS SHOULD BE READ IN CONJUNCTION WITH OTHER PLANS AND DOCUMENTS IN THE DEVELOPMENT CONSENT ORDER.
- ALL DIMENSIONS ARE IN METRES UNLESS STATED OTHERWISE.

KEY TO SYMBOLS

- ORDER LIMITS
- AREA NOT INCLUDED IN THE ORDER LIMITS
- SPEED LIMITS**
- EXISTING EXTENTS OF 50MPH SPEED LIMIT
- PROPOSED EXTENTS OF 50MPH SPEED LIMIT
- PROPOSED EXTENTS OF 60MPH SPEED LIMIT
- PROPOSED EXTENTS OF NATIONAL SPEED LIMIT
- RESTRICTIONS ON TRAFFIC MOVEMENT**
- PROPOSED CLEARWAY EXTENTS ON TRUNK ROAD
- EXTENTS OF CLEARWAY TO BE REVOKED ALONG EXISTING A47
- PROPOSED WAITING TIME RESTRICTION
- REFERENCE POINTS**
- A HIGHWAYS WITH AMENDMENTS TO TRAFFIC REGULATIONS

REV	DATE	REVISION NOTE	ORG	CHKD	APPD
P01	25/02/21	DCO SUBMISSION	RK	Jhar	MR
P02	11/03/21	DCO SUBMISSION	AKno	MR	MR
C01	11/03/21	DCO SUBMISSION	AKno	MR	MR

DESIGNER
SWECO

CONTRACTOR
GallifordTry

CLIENT
highways england

PROJECT TITLE
A47 NORTH TUDDENHAM TO EASTON DUALLING

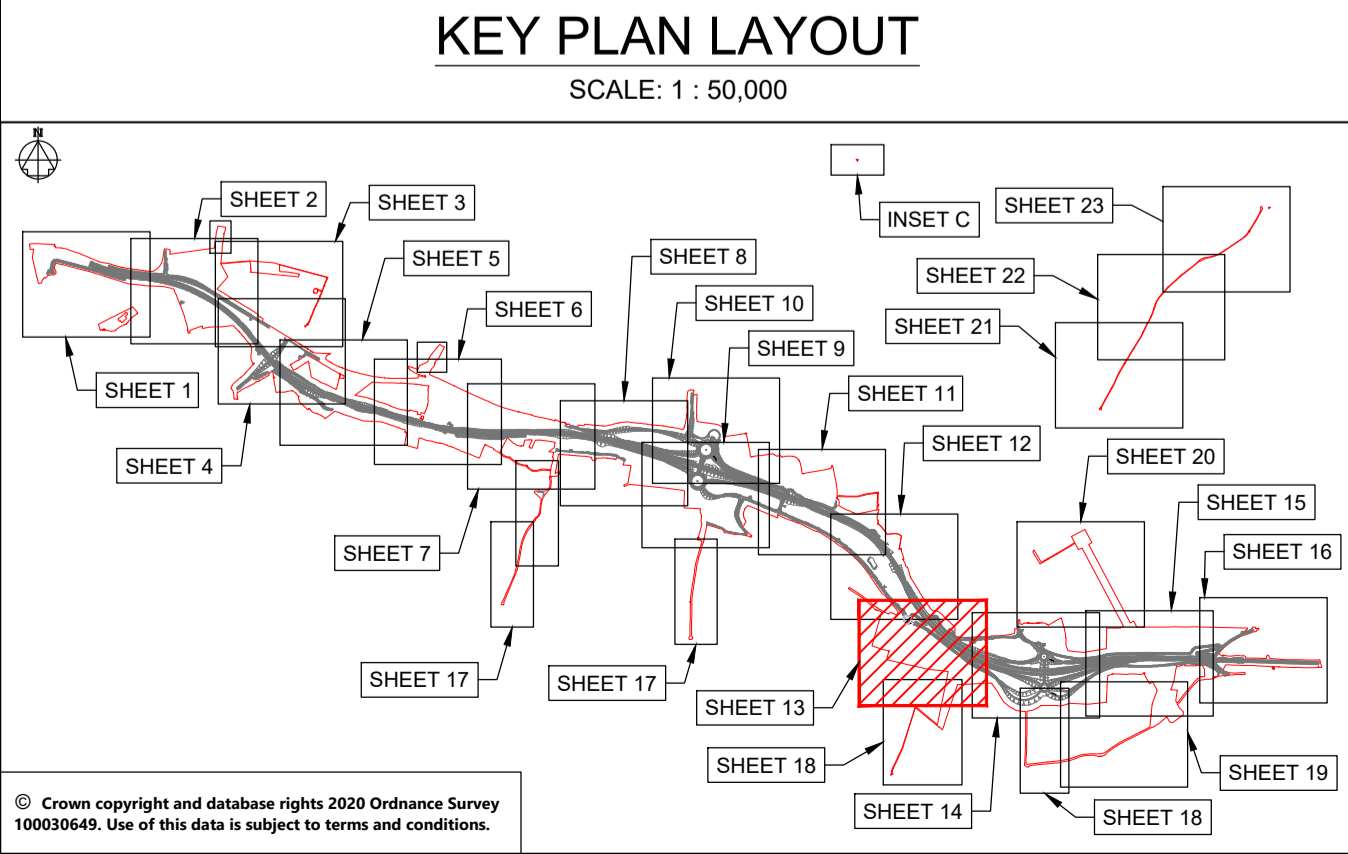
PROJECT STAGE
PCF STAGE 3

DRAWING TITLE
**TRAFFIC REGULATIONS PLANS
REGULATION 5(2)(o)
SHEET 13 OF 23**

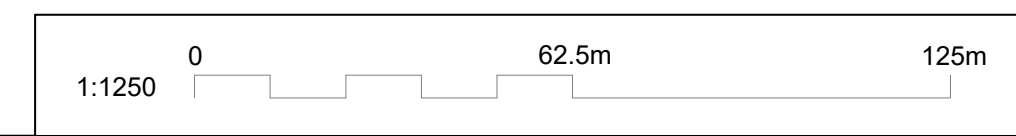
SUITABILITY
AUTHORISED AS STAGE 3 COMPLETED

SHEET SIZE	SCALE	STATUS	REVISION
A1	1:1250	A3	C01

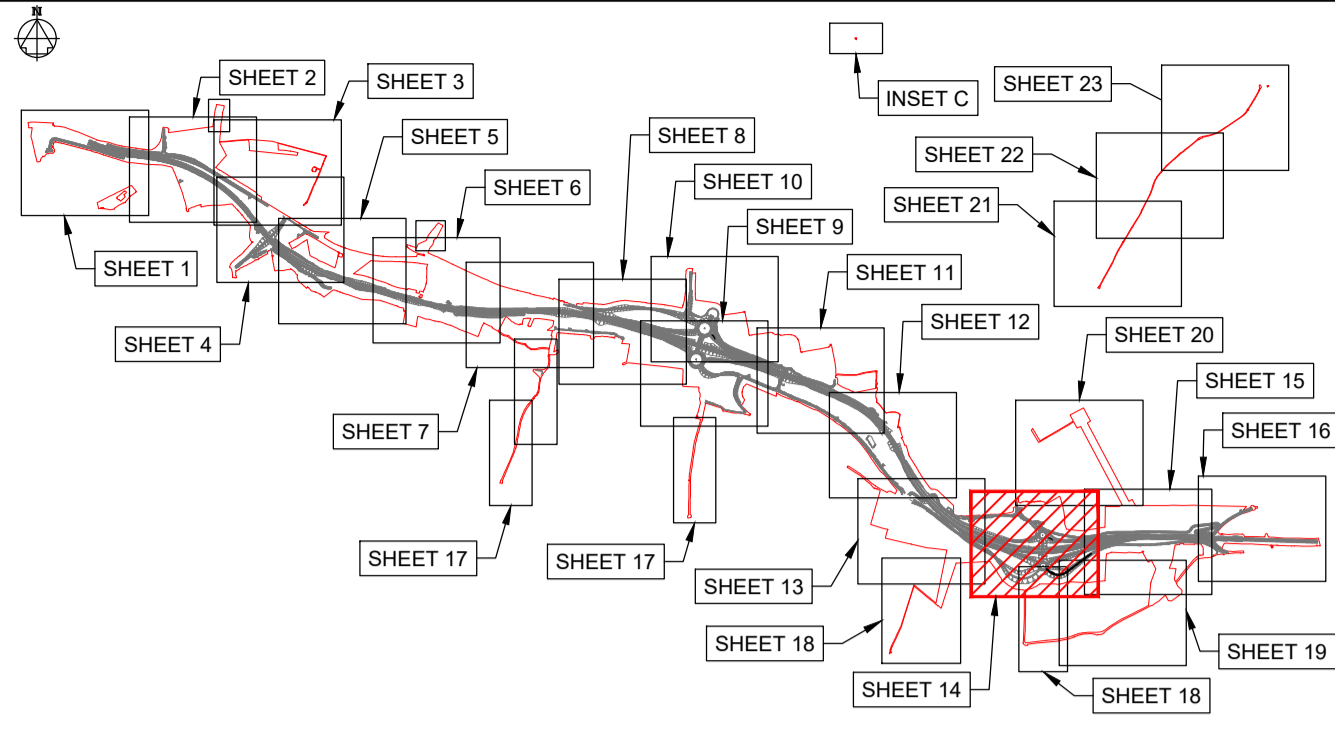
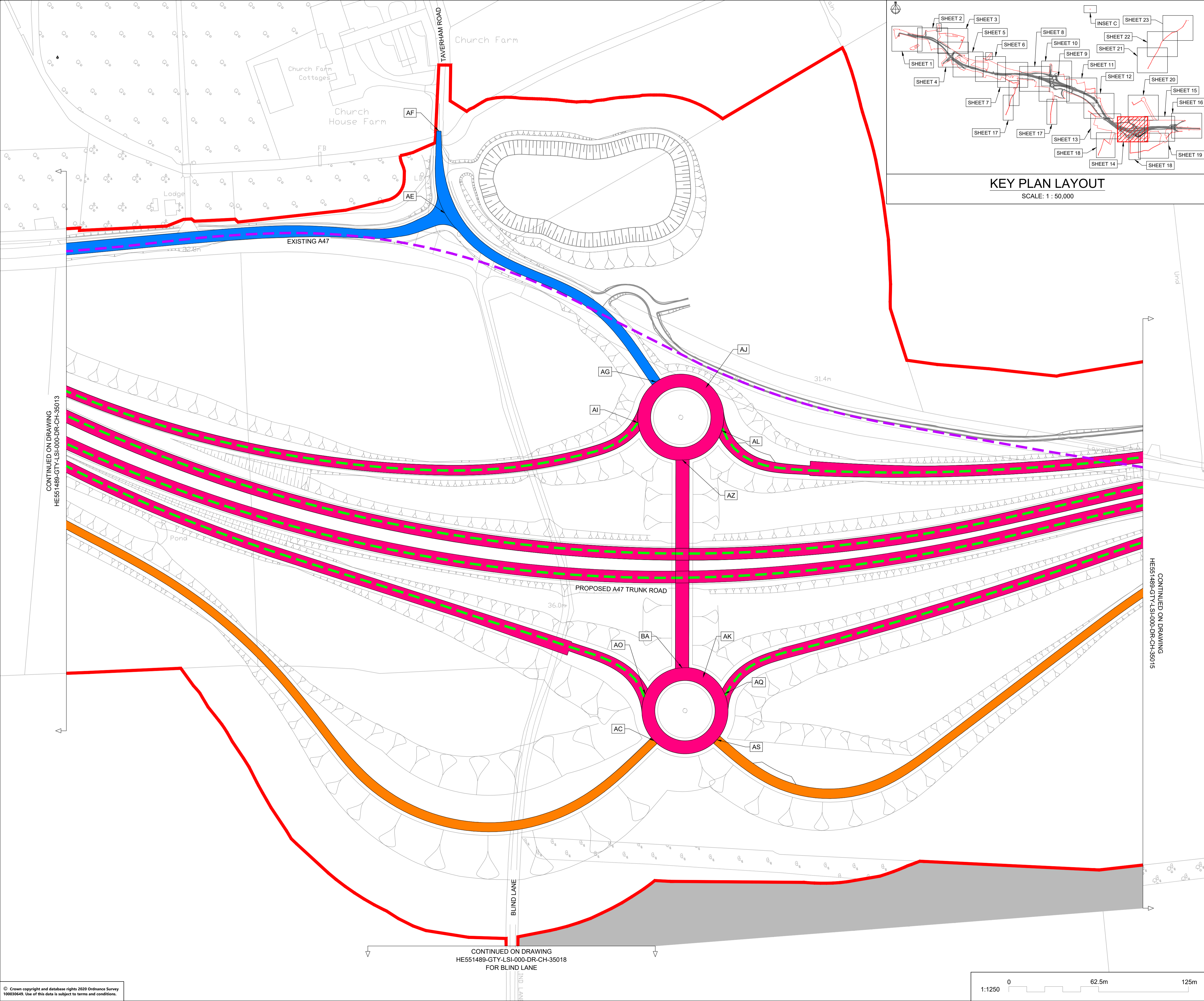
DRAWING NUMBER
HE551489-GTY-LSI-000-DR-CH-35013



© Crown copyright and database rights 2020 Ordnance Survey 100030449. Use of this data is subject to terms and conditions.



This drawing should not be relied on or used in circumstances other than those for which it was originally prepared and for which Sweco UK Ltd was commissioned. Sweco UK Ltd accepts no responsibility for this drawing to any party other than the person by whom it was commissioned. This drawing has been prepared on behalf of Galliford Try by Sweco UK Ltd for the titled project or named part thereof and should not be relied upon or used for any other project without an independent check being carried out as to its suitability and prior written authority of Galliford Try being obtained. Sweco UK Ltd accepts no responsibility or liability for the consequences of this drawing being used for a purpose other than the purposes for which it was commissioned. Any person using or relying on this drawing for such other purpose agrees, and will by such use or reliance be taken to confirm his/her agreement, to indemnify Sweco UK Ltd for all loss or damage resulting therefrom.



KEY PLAN LAYOUT
SCALE: 1 : 50,000

NOTES

Purpose of use
FOR DCO SUBMISSION

Development Consent Order Number / Document
TR010038/APP/2.4(O)

- THESE PLANS SHOULD BE READ IN CONJUNCTION WITH OTHER PLANS AND DOCUMENTS IN THE DEVELOPMENT CONSENT ORDER.
- ALL DIMENSIONS ARE IN METRES UNLESS STATED OTHERWISE.

KEY TO SYMBOLS

- ORDER LIMITS
- AREA NOT INCLUDED IN THE ORDER LIMITS
- SCHEME DESIGN

SPEED LIMITS

- EXISTING EXTENTS OF 50MPH SPEED LIMIT
- PROPOSED EXTENTS OF 50MPH SPEED LIMIT
- PROPOSED EXTENTS OF 60MPH SPEED LIMIT
- PROPOSED EXTENTS OF NATIONAL SPEED LIMIT

RESTRICTIONS ON TRAFFIC MOVEMENT

- PROPOSED CLEARWAY EXTENTS ON TRUNK ROAD
- EXTENTS OF CLEARWAY TO BE REVOKED ALONG EXISTING A47
- PROPOSED WAITING TIME RESTRICTION

REFERENCE POINTS

- HIGHWAYS WITH AMENDMENTS TO TRAFFIC REGULATIONS

REV	DATE	REVISION NOTE	ORG	CHKD	APPD
P01	25/02/21	DCO SUBMISSION	RK	Jhar	MR
P02	11/03/21	DCO SUBMISSION	AKno	MR	MR
C01	11/03/21	DCO SUBMISSION	AKno	MR	MR

DESIGNER
SWECO

CONTRACTOR
GallifordTry

CLIENT
highways england

PROJECT TITLE
A47 NORTH TUDDENHAM TO EASTON DUALLING

PROJECT STAGE
PCF STAGE 3

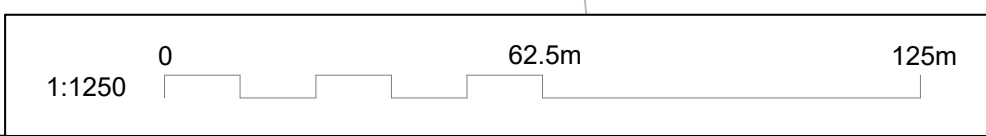
DRAWING TITLE
**TRAFFIC REGULATIONS PLANS
REGULATION 5(2)(o)
SHEET 14 OF 23**

SUITABILITY
AUTHORISED AS STAGE 3 COMPLETED

SHEET SIZE	SCALE	STATUS	REVISION
A1	1:1250	A3	C01

DRAWING NUMBER
HE551489-GTY-LSI-000-DR-CH-35014

© Crown copyright and database rights 2020 Ordnance Survey 100030449. Use of this data is subject to terms and conditions.

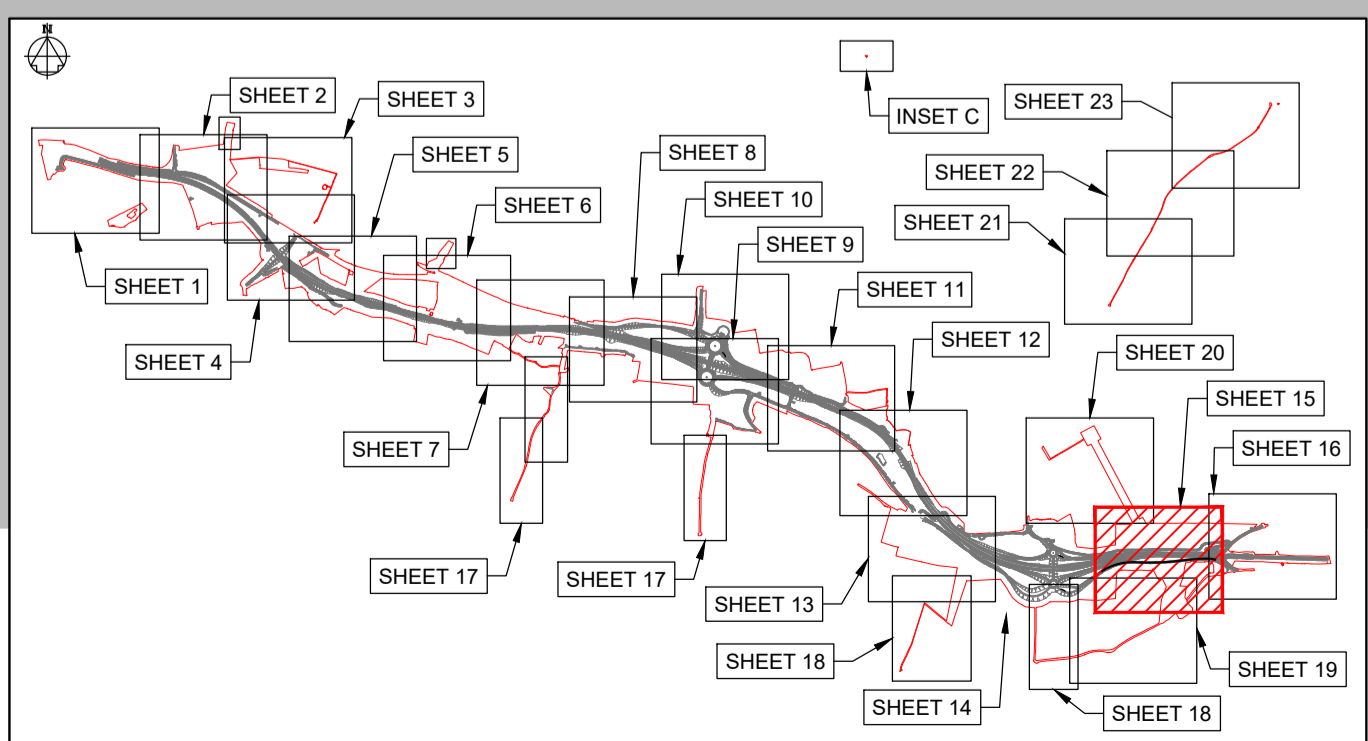
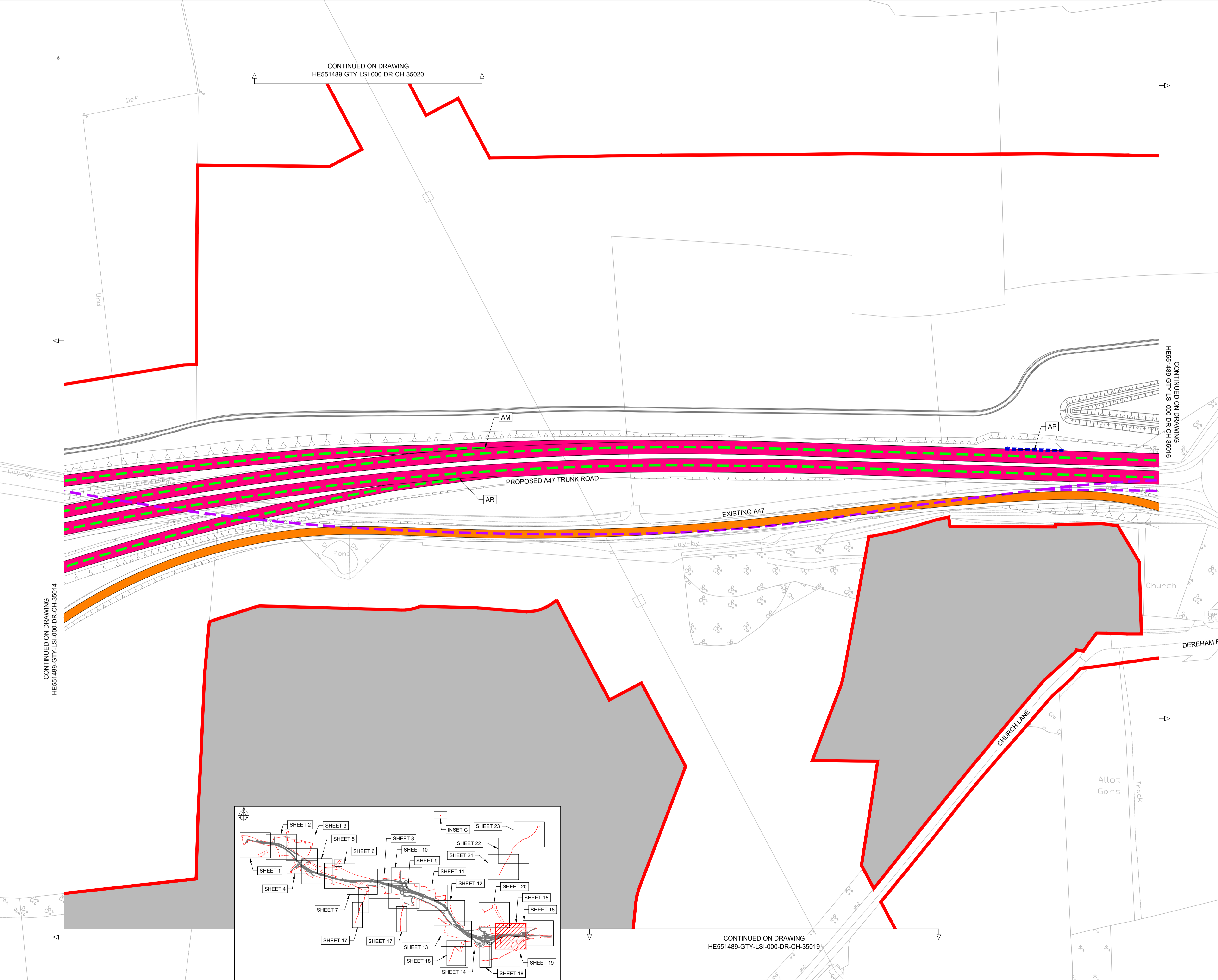


CONTINUED ON DRAWING
HE551489-GTY-LSI-000-DR-CH-35018
FOR BLIND LANE

CONTINUED ON DRAWING
HE551488-GTY-LSI-000-DR-CH-35013

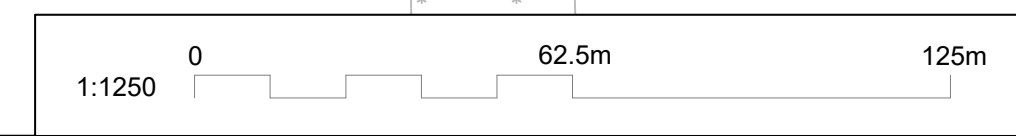
CONTINUED ON DRAWING
HE551489-GTY-LSI-000-DR-CH-35015

This drawing should not be relied on or used in circumstances other than those for which it was originally prepared and for which Sweco UK Ltd was commissioned. Sweco UK Ltd accepts no responsibility for this drawing to any party other than the person by whom it was commissioned. This drawing has been prepared on behalf of Galliford Try by Sweco UK Ltd for the titled project or named part thereof and should not be relied upon or used for any other project without an independent check being carried out as to its suitability and prior written authority of Galliford Try being obtained. Sweco UK Ltd accepts no responsibility or liability for the consequences of this drawing being used for a purpose other than the purposes for which it was commissioned. Any person using or relying on this drawing for such other purpose agrees, and will by such use or reliance be taken to confirm his/her agreement, to indemnify Sweco UK Ltd for all loss or damage resulting therefrom.



KEY PLAN LAYOUT
SCALE: 1 : 50,000

CONTINUED ON DRAWING
HE551489-GTY-LSI-000-DR-CH-35019



NOTES

Purpose of use
FOR DCO SUBMISSION

Development Consent Order Number / Document
TR010038/APP/2.4(P)

- THESE PLANS SHOULD BE READ IN CONJUNCTION WITH OTHER PLANS AND DOCUMENTS IN THE DEVELOPMENT CONSENT ORDER.
- ALL DIMENSIONS ARE IN METRES UNLESS STATED OTHERWISE.

KEY TO SYMBOLS

- ORDER LIMITS
- AREA NOT INCLUDED IN THE ORDER LIMITS
- SCHEME DESIGN

SPEED LIMITS

- EXISTING EXTENTS OF 50MPH SPEED LIMIT
- PROPOSED EXTENTS OF 50MPH SPEED LIMIT
- PROPOSED EXTENTS OF 60MPH SPEED LIMIT
- PROPOSED EXTENTS OF NATIONAL SPEED LIMIT

RESTRICTIONS ON TRAFFIC MOVEMENT

- PROPOSED CLEARWAY EXTENTS ON TRUNK ROAD
- EXTENTS OF CLEARWAY TO BE REVOKED ALONG EXISTING A47
- PROPOSED WAITING TIME RESTRICTION

REFERENCE POINTS

- HIGHWAYS WITH AMENDMENTS TO TRAFFIC REGULATIONS

P01	25/02/21	DCO SUBMISSION	RK	Jhar	MR
P02	11/03/21	DCO SUBMISSION	AKno	MR	MR
C01	11/03/21	DCO SUBMISSION	AKno	MR	MR
REV	DATE	REVISION NOTE	ORG	CHKD	APPD

DESIGNER

SWECO

CONTRACTOR

GallifordTry

CLIENT

**highways
england**

PROJECT TITLE
A47 NORTH TUDDENHAM TO EASTON DUALLING

PROJECT STAGE
PCF STAGE 3

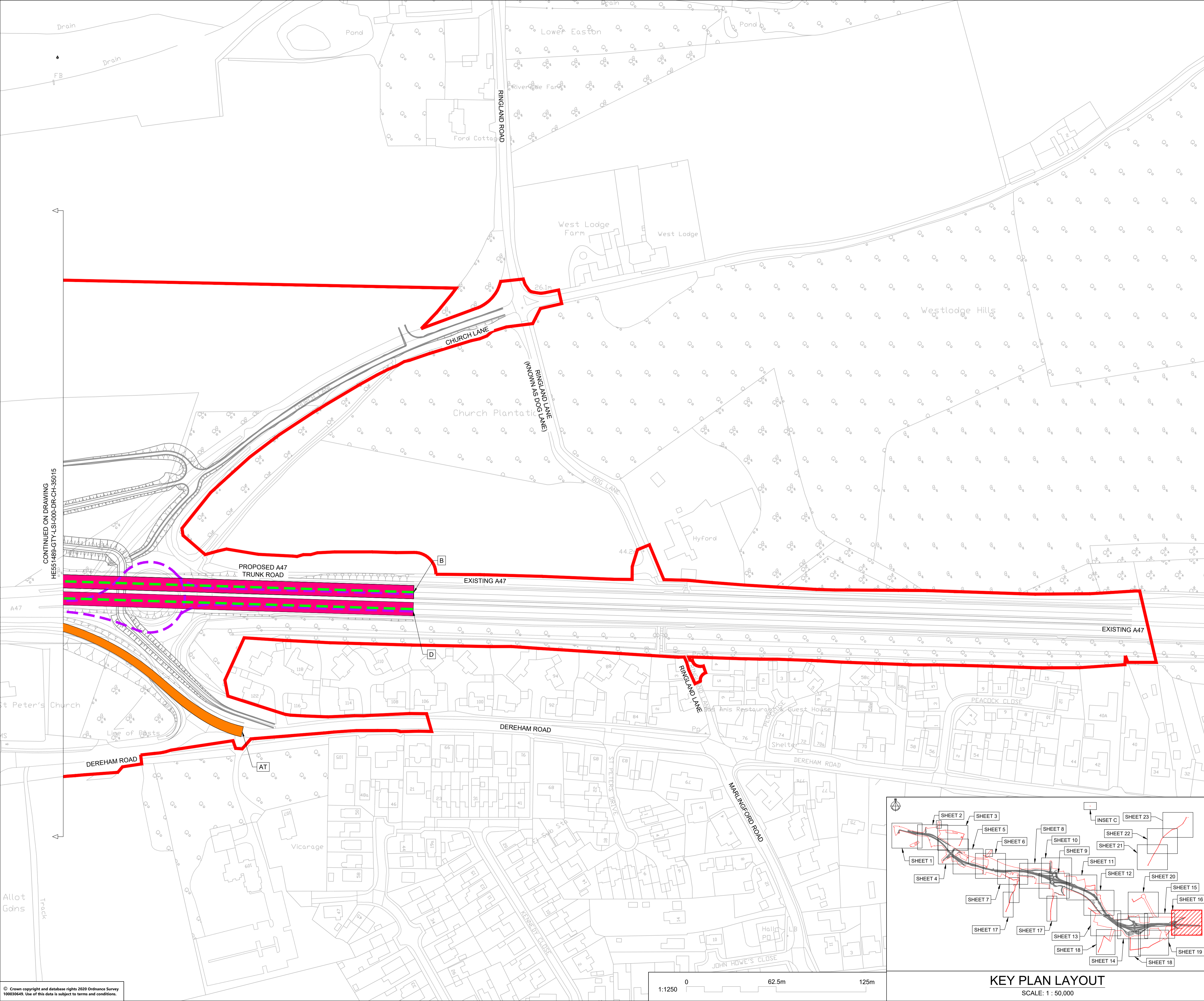
DRAWING TITLE
**TRAFFIC REGULATIONS PLANS
REGULATION 5(2)(o)
SHEET 15 OF 23**

SUITABILITY
AUTHORISED AS STAGE 3 COMPLETED

SHEET SIZE	SCALE	STATUS	REVISION
A1	1:1250	A3	C01

DRAWING NUMBER
HE551489-GTY-LSI-000-DR-CH-35015

This drawing should not be relied on or used in circumstances other than those for which it was originally prepared and for which Sweco UK Ltd was commissioned. Sweco UK Ltd accepts no responsibility for this drawing to any party other than the person by whom it was commissioned. This drawing has been prepared on behalf of Galliford Try by Sweco UK Ltd for the titled project and should not be relied upon or used for any other project without an independent check being carried out as to its suitability and prior written authority of Galliford Try being obtained. Sweco UK Ltd accepts no responsibility or liability for the consequences of this drawing being used for a purpose other than the purposes for which it was commissioned. Any person using or relying on this drawing for such other purpose agrees, and will by such use or reliance be taken to confirm his/her agreement, to indemnify Sweco UK Ltd for all loss or damage resulting therefrom.



NOTES

Purpose of use
FOR DCO SUBMISSION

Development Consent Order Number / Document
TR010038/APP/2.4(Q)

- THESE PLANS SHOULD BE READ IN CONJUNCTION WITH OTHER PLANS AND DOCUMENTS IN THE DEVELOPMENT CONSENT ORDER.
- ALL DIMENSIONS ARE IN METRES UNLESS STATED OTHERWISE.

KEY TO SYMBOLS

- ORDER LIMITS
- AREA NOT INCLUDED IN THE ORDER LIMITS
- SCHEME DESIGN
- SPEED LIMITS
 - EXISTING EXTENTS OF 50MPH SPEED LIMIT
 - PROPOSED EXTENTS OF 50MPH SPEED LIMIT
 - PROPOSED EXTENTS OF 60MPH SPEED LIMIT
 - PROPOSED EXTENTS OF NATIONAL SPEED LIMIT
- RESTRICTIONS ON TRAFFIC MOVEMENT
 - PROPOSED CLEARWAY EXTENTS ON TRUNK ROAD
 - EXTENTS OF CLEARWAY TO BE REVOKED ALONG EXISTING A47
 - PROPOSED WAITING TIME RESTRICTION
- REFERENCE POINTS
 - HIGHWAYS WITH AMENDMENTS TO TRAFFIC REGULATIONS

REV	DATE	REVISION NOTE	ORG	CHKD	APPD
P01	25/02/21	DCO SUBMISSION	RK	Jhar	MR
P02	11/03/21	DCO SUBMISSION	AKno	MR	MR
C01	11/03/21	DCO SUBMISSION	AKno	MR	MR

DESIGNER
SWECO

CONTRACTOR
GallifordTry

CLIENT
highways england

PROJECT TITLE
A47 NORTH TUDDENHAM TO EASTON DUALLING

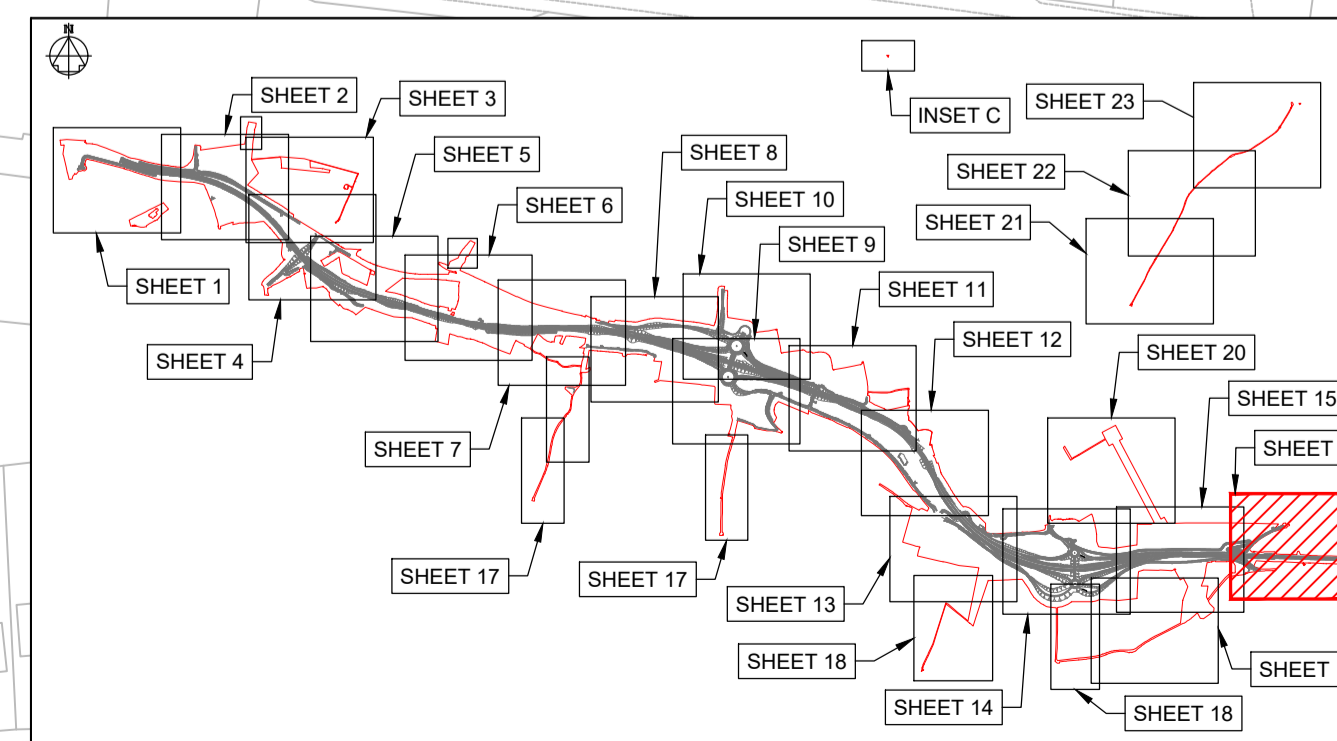
PROJECT STAGE
PCF STAGE 3

DRAWING TITLE
**TRAFFIC REGULATIONS PLANS
REGULATION 5(2)(o)
SHEET 16 OF 23**

SUITABILITY
AUTHORISED AS STAGE 3 COMPLETED

SHEET SIZE	SCALE	STATUS	REVISION
A1	1:1250	A3	C01

DRAWING NUMBER
HE551489-GTY-LSI-000-DR-CH-35016



KEY PLAN LAYOUT
SCALE: 1 : 50,000

© Crown copyright and database rights 2020 Ordnance Survey 10003645. Use of this data is subject to terms and conditions.

This drawing should not be relied on or used in circumstances other than those for which it was originally prepared and for which Sweco UK Ltd was commissioned. Sweco UK Ltd accepts no responsibility for this drawing to any party other than the person by whom it was commissioned. This drawing has been prepared on behalf of Galliford Try by Sweco UK Ltd for the titled project or named part thereof and should not be relied upon or used for any other project without an independent check being carried out as to its suitability and prior written authority of Galliford Try being obtained. Sweco UK Ltd accepts no responsibility or liability for the consequences of this drawing being used for a purpose other than the purposes for which it was commissioned. Any person using or relying on this drawing for such other purpose agrees, and will by such use or reliance be taken to confirm his/her agreement, to indemnify Sweco UK Ltd for all loss or damage resulting therefrom.



NOTES

Purpose of use
FOR DCO SUBMISSION

Development Consent Order Number / Document
TR010038/APP/2.4(R)

- THESE PLANS SHOULD BE READ IN CONJUNCTION WITH OTHER PLANS AND DOCUMENTS IN THE DEVELOPMENT CONSENT ORDER.
- ALL DIMENSIONS ARE IN METRES UNLESS STATED OTHERWISE.

KEY TO SYMBOLS

- ORDER LIMITS
- AREA NOT INCLUDED IN THE ORDER LIMITS
- EXISTING EXTENTS OF 50MPH SPEED LIMIT
- PROPOSED EXTENTS OF 50MPH SPEED LIMIT
- PROPOSED EXTENTS OF 60MPH SPEED LIMIT
- PROPOSED EXTENTS OF NATIONAL SPEED LIMIT
- PROPOSED CLEARWAY EXTENTS ON TRUNK ROAD
- EXTENTS OF CLEARWAY TO BE REVOKED ALONG EXISTING A47
- PROPOSED WAITING TIME RESTRICTION
- A HIGHWAYS WITH AMENDMENTS TO TRAFFIC REGULATIONS

REV	DATE	REVISION NOTE	ORG	CHKD	APPD
P01	25/02/21	DCO SUBMISSION	RK	JHar	MR
P02	11/03/21	DCO SUBMISSION	AKno	MR	MR
C01	11/03/21	DCO SUBMISSION	AKno	MR	MR

DESIGNER
SWECO

CONTRACTOR
GallifordTry

CLIENT
highways england

PROJECT TITLE
A47 NORTH TUDDENHAM TO EASTON DUALLING

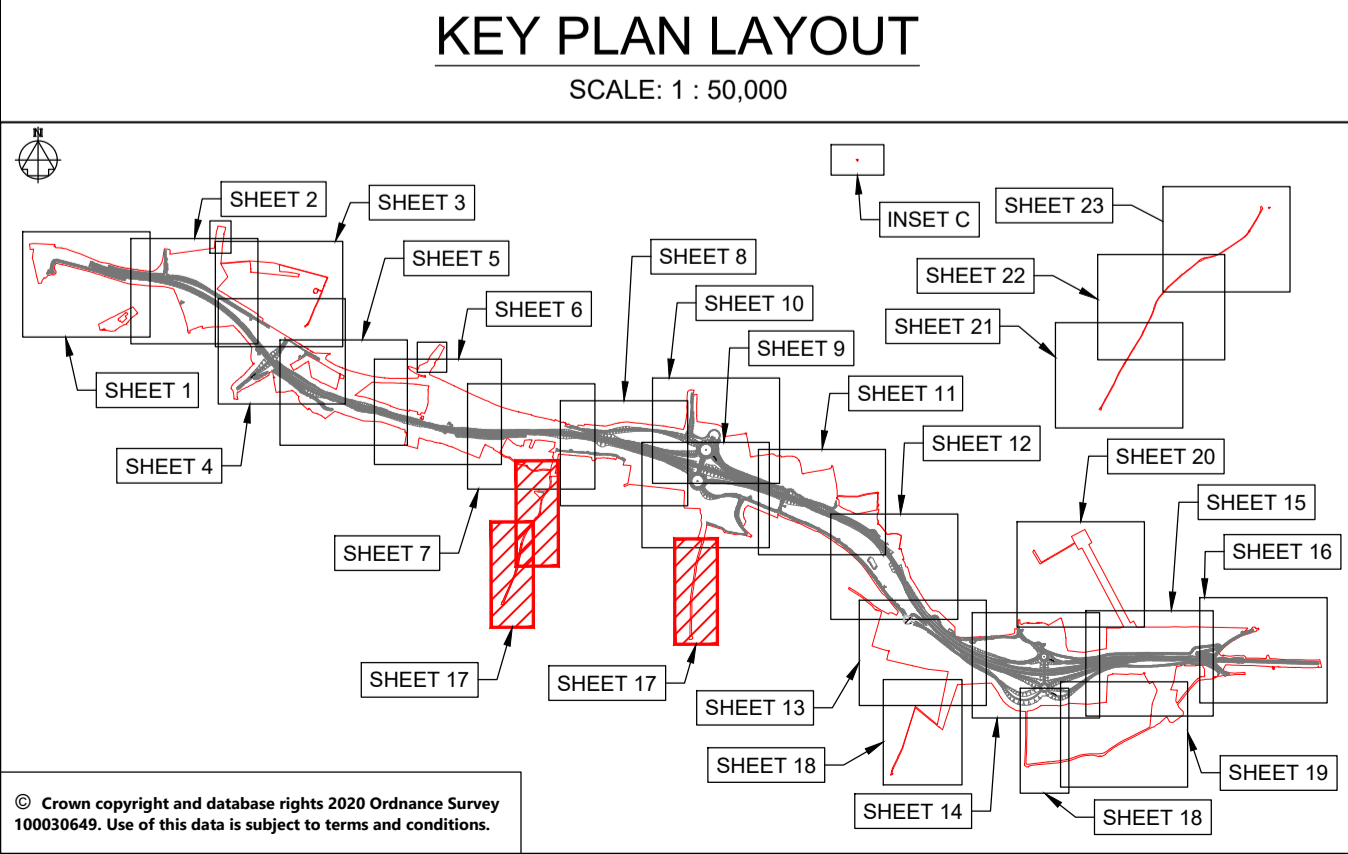
PROJECT STAGE
PCF STAGE 3

DRAWING TITLE
**TRAFFIC REGULATIONS PLANS
REGULATION 5(2)(o)
SHEET 17 OF 23**

SUITABILITY
AUTHORISED AS STAGE 3 COMPLETED

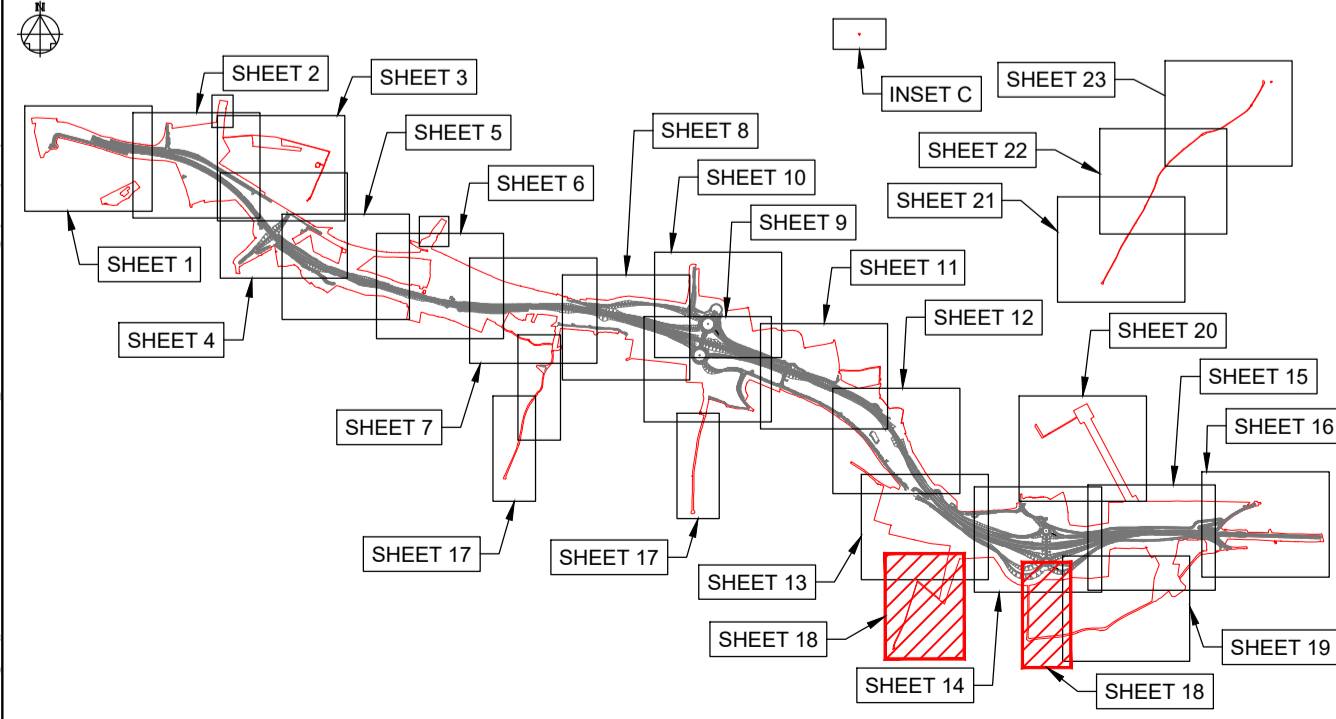
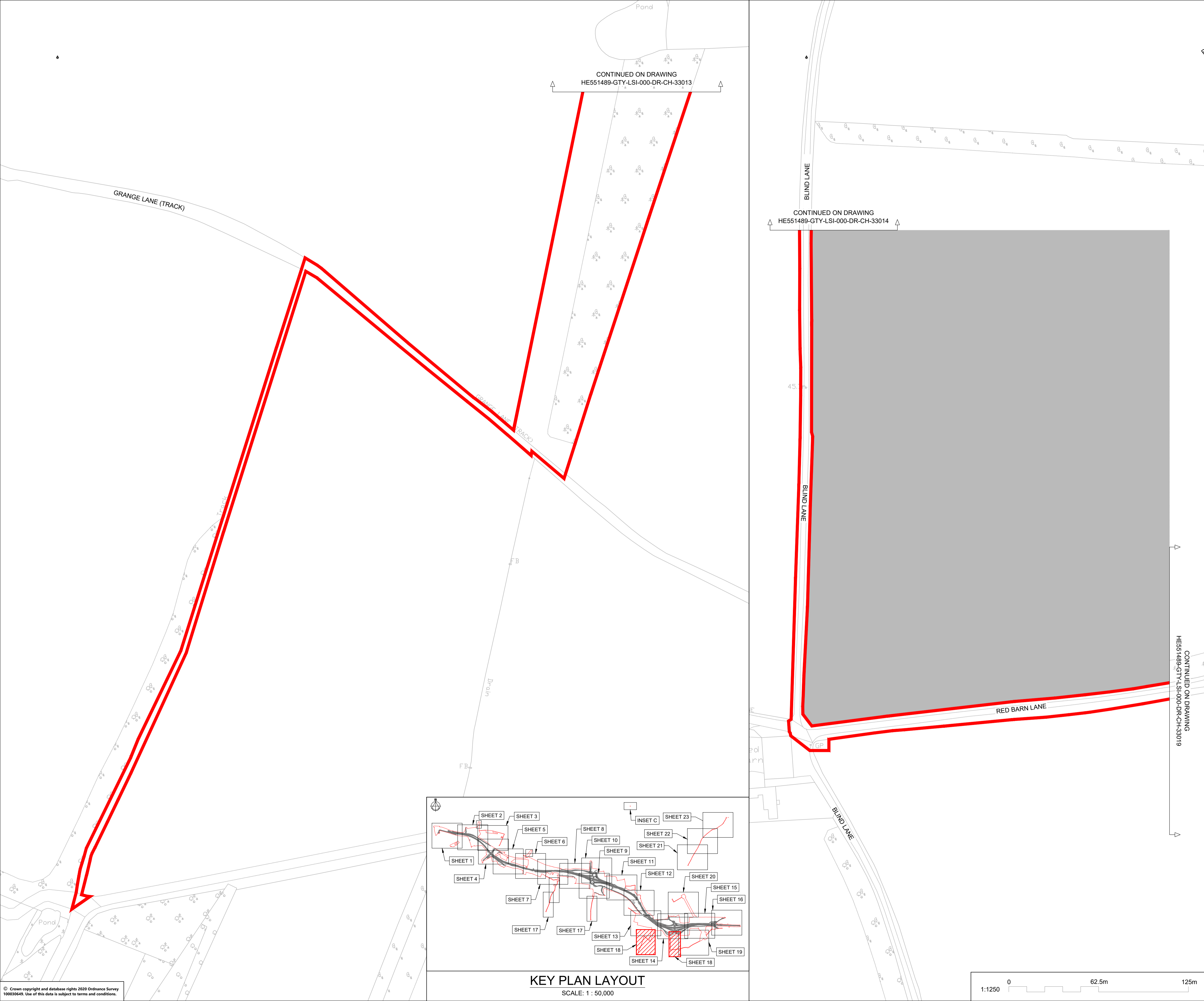
SHEET SIZE	SCALE	STATUS	REVISION
A1	1:1250	A3	C01

DRAWING NUMBER
HE551489-GTY-LSI-000-DR-CH-35017

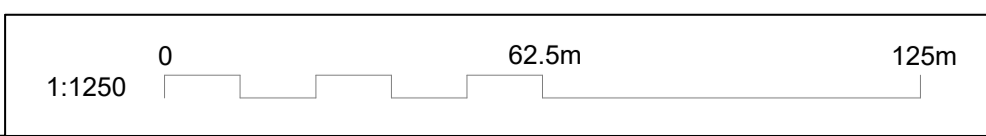


© Crown copyright and database rights 2020 Ordnance Survey 10003645. Use of this data is subject to terms and conditions.

This drawing should not be relied on or used in circumstances other than those for which it was originally prepared and for which Sweco UK Ltd was commissioned. Sweco UK Ltd accepts no responsibility for this drawing to any party other than the person by whom it was commissioned. This drawing has been prepared on behalf of Galliford Try by Sweco UK Ltd for the titled project or named part thereof and should not be relied upon or used for any other project without an independent check being carried out as to its suitability and prior written authority of Galliford Try being obtained. Sweco UK Ltd accepts no responsibility or liability for the consequences of this drawing being used for a purpose other than the purposes for which it was commissioned. Any person using or relying on this drawing for such other purpose agrees, and will by such use or reliance be taken to confirm his/her agreement, to indemnify Sweco UK Ltd for all loss or damage resulting therefrom.



KEY PLAN LAYOUT
SCALE: 1 : 50,000



NOTES																													
Purpose of use																													
FOR DCO SUBMISSION																													
Development Consent Order Number / Document																													
TR010038/APP/2.4(S)																													
1. THESE PLANS SHOULD BE READ IN CONJUNCTION WITH OTHER PLANS AND DOCUMENTS IN THE DEVELOPMENT CONSENT ORDER.																													
2. ALL DIMENSIONS ARE IN METRES UNLESS STATED OTHERWISE.																													
KEY TO SYMBOLS																													
	ORDER LIMITS		SCHEME DESIGN																										
	AREA NOT INCLUDED IN THE ORDER LIMITS																												
SPEED LIMITS																													
	EXISTING EXTENTS OF 50MPH SPEED LIMIT																												
	PROPOSED EXTENTS OF 50MPH SPEED LIMIT																												
	PROPOSED EXTENTS OF 60MPH SPEED LIMIT																												
	PROPOSED EXTENTS OF NATIONAL SPEED LIMIT																												
RESTRICTIONS ON TRAFFIC MOVEMENT																													
	PROPOSED CLEARWAY EXTENTS ON TRUNK ROAD																												
	EXTENTS OF CLEARWAY TO BE REVOKED ALONG EXISTING A47																												
	PROPOSED WAITING TIME RESTRICTION																												
REFERENCE POINTS																													
	HIGHWAYS WITH AMENDMENTS TO TRAFFIC REGULATIONS																												
<table border="1"> <tr> <td>P01</td> <td>25/02/21</td> <td>DCO SUBMISSION</td> <td>RK</td> <td>JHar</td> <td>MR</td> </tr> <tr> <td>P02</td> <td>11/03/21</td> <td>DCO SUBMISSION</td> <td>AKno</td> <td>MR</td> <td>MR</td> </tr> <tr> <td>C01</td> <td>11/03/21</td> <td>DCO SUBMISSION</td> <td>AKno</td> <td>MR</td> <td>MR</td> </tr> <tr> <td>REV</td> <td>DATE</td> <td>REVISION NOTE</td> <td>ORG</td> <td>CHKD</td> <td>APPD</td> </tr> </table>						P01	25/02/21	DCO SUBMISSION	RK	JHar	MR	P02	11/03/21	DCO SUBMISSION	AKno	MR	MR	C01	11/03/21	DCO SUBMISSION	AKno	MR	MR	REV	DATE	REVISION NOTE	ORG	CHKD	APPD
P01	25/02/21	DCO SUBMISSION	RK	JHar	MR																								
P02	11/03/21	DCO SUBMISSION	AKno	MR	MR																								
C01	11/03/21	DCO SUBMISSION	AKno	MR	MR																								
REV	DATE	REVISION NOTE	ORG	CHKD	APPD																								
DESIGNER																													
CONTRACTOR																													
CLIENT																													
PROJECT TITLE																													
A47 NORTH TUDDENHAM TO EASTON DUALLING																													
PROJECT STAGE																													
PCF STAGE 3																													
DRAWING TITLE																													
TRAFFIC REGULATIONS PLANS REGULATION 5(2)(o) SHEET 18 OF 23																													
SUITABILITY																													
AUTHORISED AS STAGE 3 COMPLETED																													
SHEET SIZE	SCALE	STATUS	REVISION																										
A1	1:1250	A3	C01																										
DRAWING NUMBER																													
HE551489-GTY-LSI-000-DR-CH-35018																													

© Crown copyright and database rights 2020 Ordnance Survey 10003645. Use of this data is subject to terms and conditions.

This drawing should not be relied on or used in circumstances other than those for which it was originally prepared and for which Sweco UK Ltd was commissioned. Sweco UK Ltd accepts no responsibility for this drawing to any party other than the person by whom it was commissioned. This drawing has been prepared on behalf of Galliford Try by Sweco UK Ltd for the titled project or named part thereof and should not be relied upon or used for any other project without an independent check being carried out as to its suitability and prior written authority of Galliford Try being obtained. Sweco UK Ltd accepts no responsibility or liability for the consequences of this drawing being used for a purpose other than the purposes for which it was commissioned. Any person using or relying on this drawing for such other purpose agrees, and will by such use or reliance be taken to confirm his/her agreement, to indemnify Sweco UK Ltd for all loss or damage resulting therefrom.



NOTES

Purpose of use
FOR DCO SUBMISSION

Development Consent Order Number / Document
TR010038/APP/2.4(T)

- THESE PLANS SHOULD BE READ IN CONJUNCTION WITH OTHER PLANS AND DOCUMENTS IN THE DEVELOPMENT CONSENT ORDER.
- ALL DIMENSIONS ARE IN METRES UNLESS STATED OTHERWISE.

KEY TO SYMBOLS

- ORDER LIMITS
- AREA NOT INCLUDED IN THE ORDER LIMITS
- SPEED LIMITS**
 - EXISTING EXTENTS OF 50MPH SPEED LIMIT
 - PROPOSED EXTENTS OF 50MPH SPEED LIMIT
 - PROPOSED EXTENTS OF 60MPH SPEED LIMIT
 - PROPOSED EXTENTS OF NATIONAL SPEED LIMIT
- RESTRICTIONS ON TRAFFIC MOVEMENT**
 - PROPOSED CLEARWAY EXTENTS ON TRUNK ROAD
 - EXTENTS OF CLEARWAY TO BE REVOKED ALONG EXISTING A47
 - PROPOSED WAITING TIME RESTRICTION
- REFERENCE POINTS**
 - HIGHWAYS WITH AMENDMENTS TO TRAFFIC REGULATIONS

REV	DATE	REVISION NOTE	ORG	CHKD	APPD
P01	25/02/21	DCO SUBMISSION	RK	JHar	MR
P02	11/03/21	DCO SUBMISSION	AKno	MR	MR
C01	11/03/21	DCO SUBMISSION	AKno	MR	MR

REV	DATE	REVISION NOTE	ORG	CHKD	APPD
P01	25/02/21	DCO SUBMISSION	RK	JHar	MR
P02	11/03/21	DCO SUBMISSION	AKno	MR	MR
C01	11/03/21	DCO SUBMISSION	AKno	MR	MR

DESIGNER
SWECO

CONTRACTOR
GallifordTry

CLIENT
highways england

PROJECT TITLE
A47 NORTH TUDDENHAM TO EASTON DUALLING

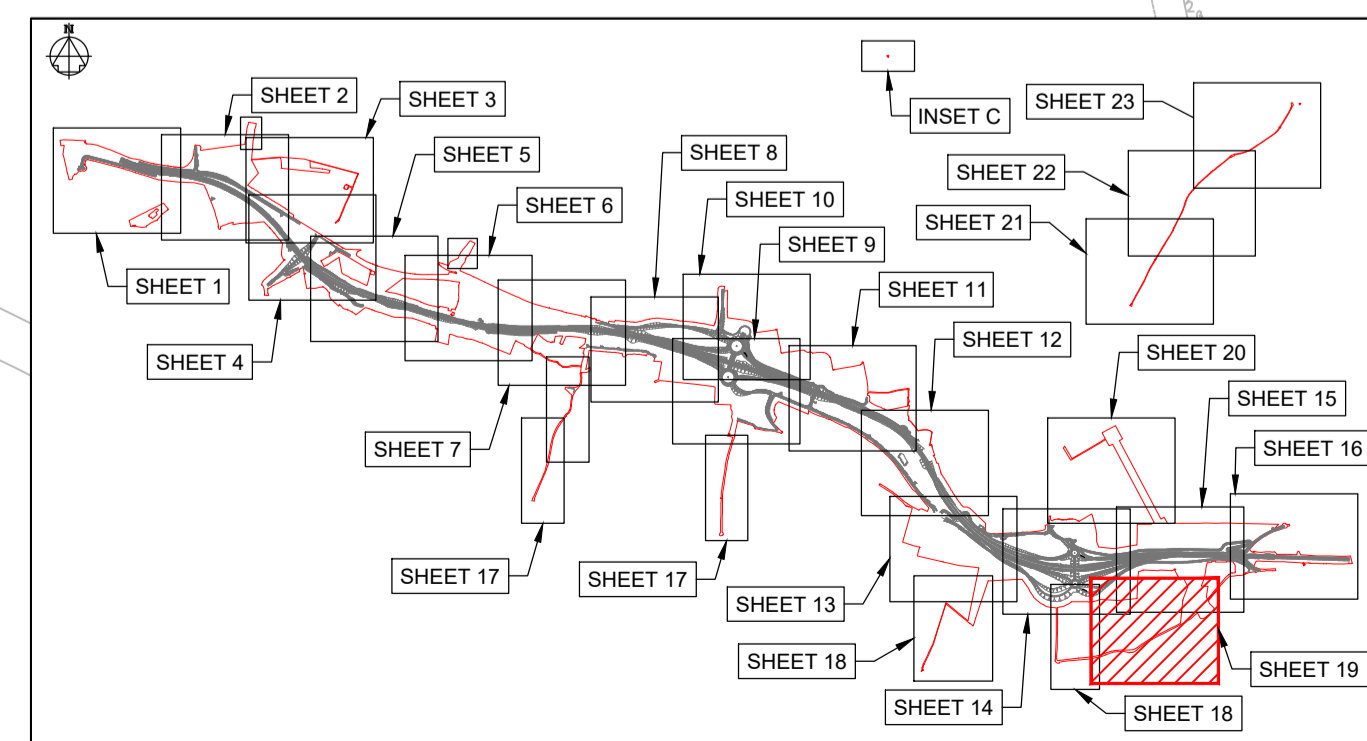
PROJECT STAGE
PCF STAGE 3

DRAWING TITLE
**TRAFFIC REGULATIONS PLANS
REGULATION 5(2)(o)
SHEET 19 OF 23**

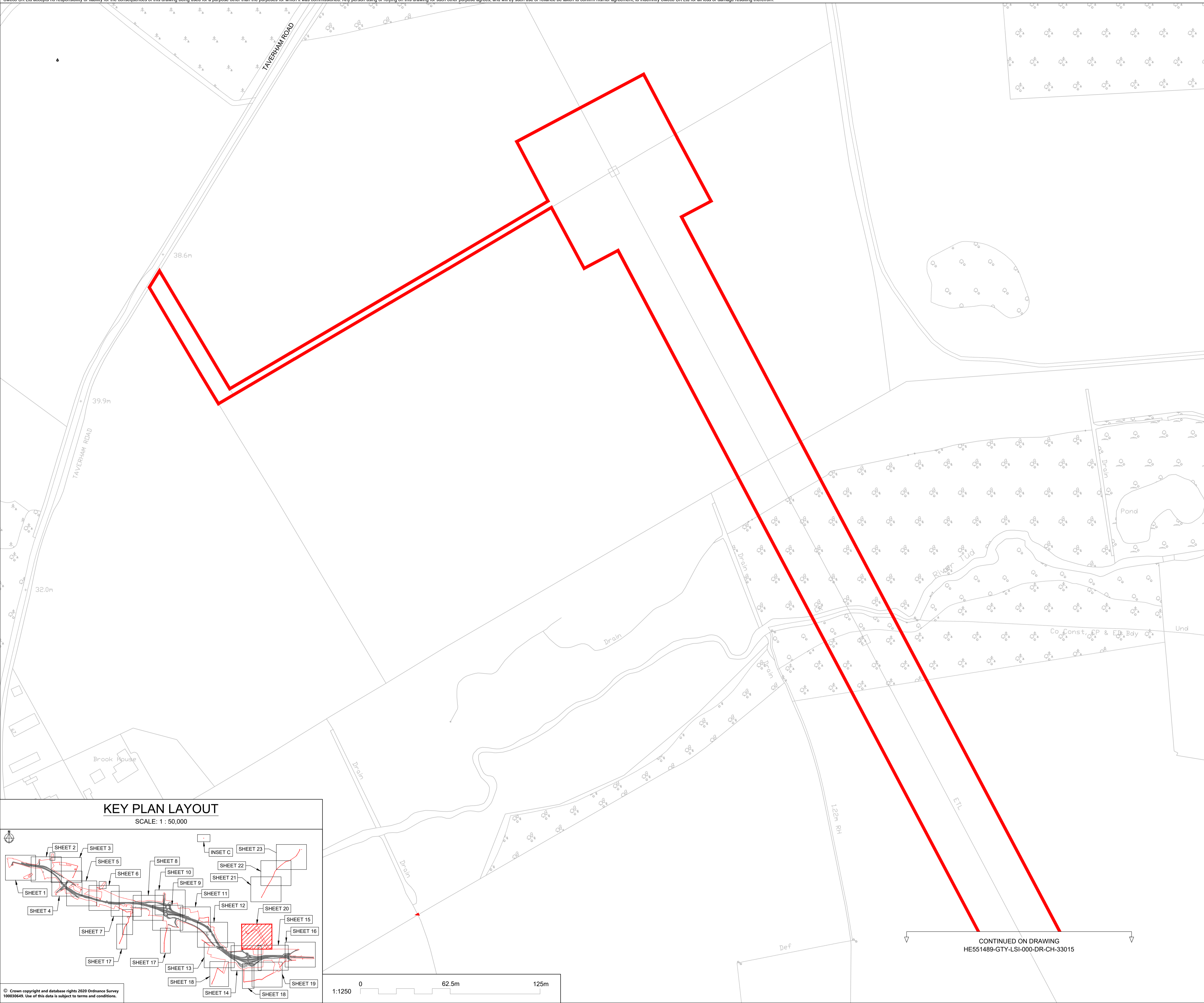
SUITABILITY
AUTHORISED AS STAGE 3 COMPLETED

SHEET SIZE: **A1** SCALE: **1:1250** STATUS: **A3** REVISION: **C01**

DRAWING NUMBER
HE551489-GTY-LSI-000-DR-CH-35019



This drawing should not be relied on or used in circumstances other than those for which it was originally prepared and for which Sweco UK Ltd was commissioned. Sweco UK Ltd accepts no responsibility for this drawing to any party other than the person by whom it was commissioned. This drawing has been prepared on behalf of Galliford Try by Sweco UK Ltd for the titled project or named part thereof and should not be relied upon or used for any other project without an independent check being carried out as to its suitability and prior written authority of Galliford Try being obtained. Sweco UK Ltd accepts no responsibility or liability for the consequences of this drawing being used for a purpose other than the purposes for which it was commissioned. Any person using or relying on this drawing for such other purpose agrees, and will by such use or reliance be taken to confirm his/her agreement, to indemnify Sweco UK Ltd for all loss or damage resulting therefrom.



NOTES

Purpose of use
FOR DCO SUBMISSION

Development Consent Order Number / Document
TR010038/APP/2.4(U)

- THESE PLANS SHOULD BE READ IN CONJUNCTION WITH OTHER PLANS AND DOCUMENTS IN THE DEVELOPMENT CONSENT ORDER.
- ALL DIMENSIONS ARE IN METRES UNLESS STATED OTHERWISE.

KEY TO SYMBOLS

— ORDER LIMITS SCHEME DESIGN
 AREA NOT INCLUDED IN THE ORDER LIMITS

SPEED LIMITS

- EXISTING EXTENTS OF 50MPH SPEED LIMIT
- PROPOSED EXTENTS OF 50MPH SPEED LIMIT
- PROPOSED EXTENTS OF 60MPH SPEED LIMIT
- PROPOSED EXTENTS OF NATIONAL SPEED LIMIT

RESTRICTIONS ON TRAFFIC MOVEMENT

- PROPOSED CLEARWAY EXTENTS ON TRUNK ROAD
- EXTENTS OF CLEARWAY TO BE REVOKED ALONG EXISTING A47
- PROPOSED WAITING TIME RESTRICTION

REFERENCE POINTS

A HIGHWAYS WITH AMENDMENTS TO TRAFFIC REGULATIONS

REV	DATE	REVISION NOTE	ORG	CHKD	APPD
P01	25/02/21	DCO SUBMISSION		RK	Jhar MR
P02	11/03/21	DCO SUBMISSION		AKno	MR MR
C01	11/03/21	DCO SUBMISSION		AKno	MR MR

DESIGNER

CONTRACTOR

CLIENT

PROJECT TITLE
A47 NORTH TUDDENHAM TO EASTON DUALLING

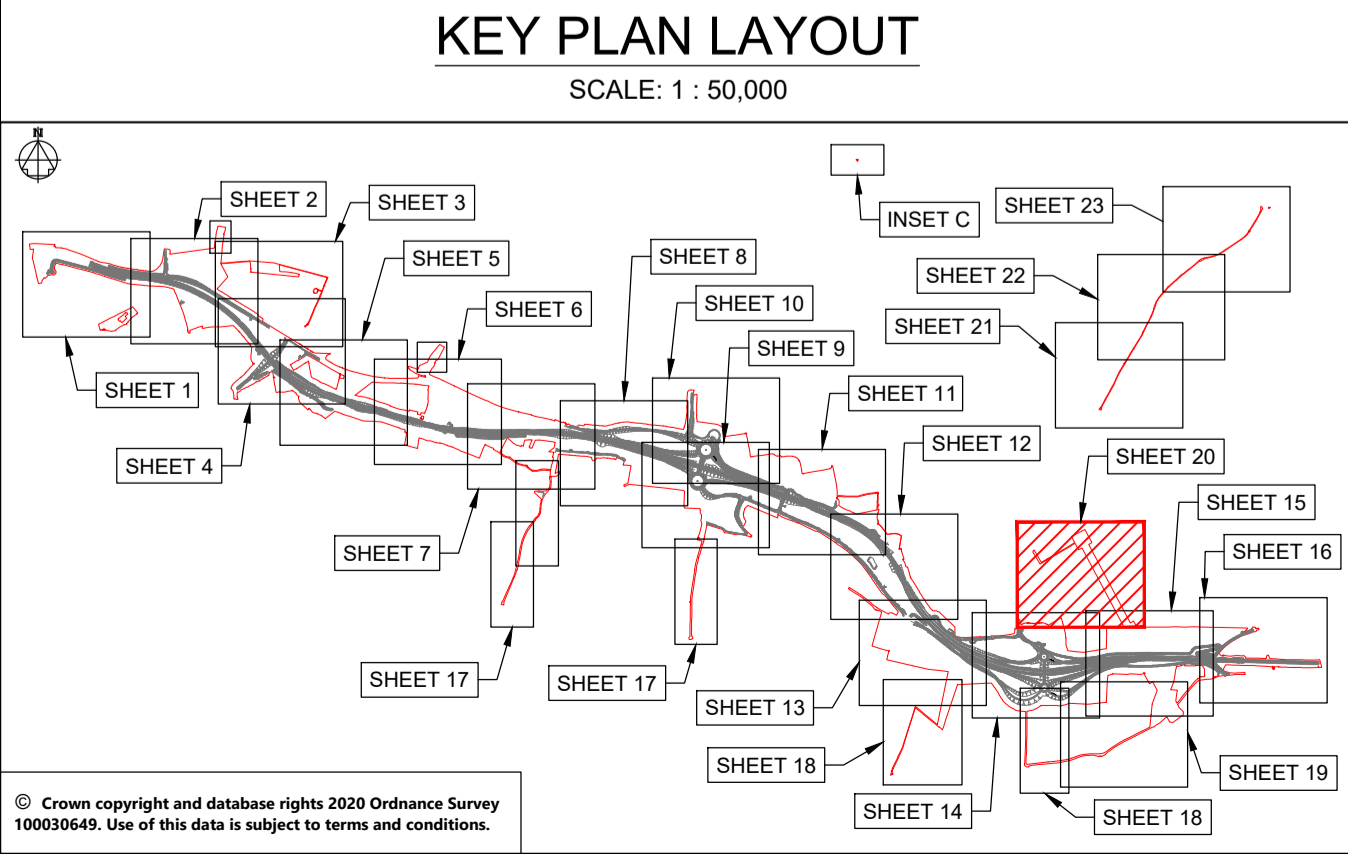
PROJECT STAGE
PCF STAGE 3

DRAWING TITLE
**TRAFFIC REGULATIONS PLANS
 REGULATION 5(2)(o)
 SHEET 20 OF 23**

SUITABILITY
AUTHORISED AS STAGE 3 COMPLETED

SHEET SIZE	SCALE	STATUS	REVISION
A1	1:1250	A3	C01

DRAWING NUMBER
HE551489-GTY-LSI-000-DR-CH-35020

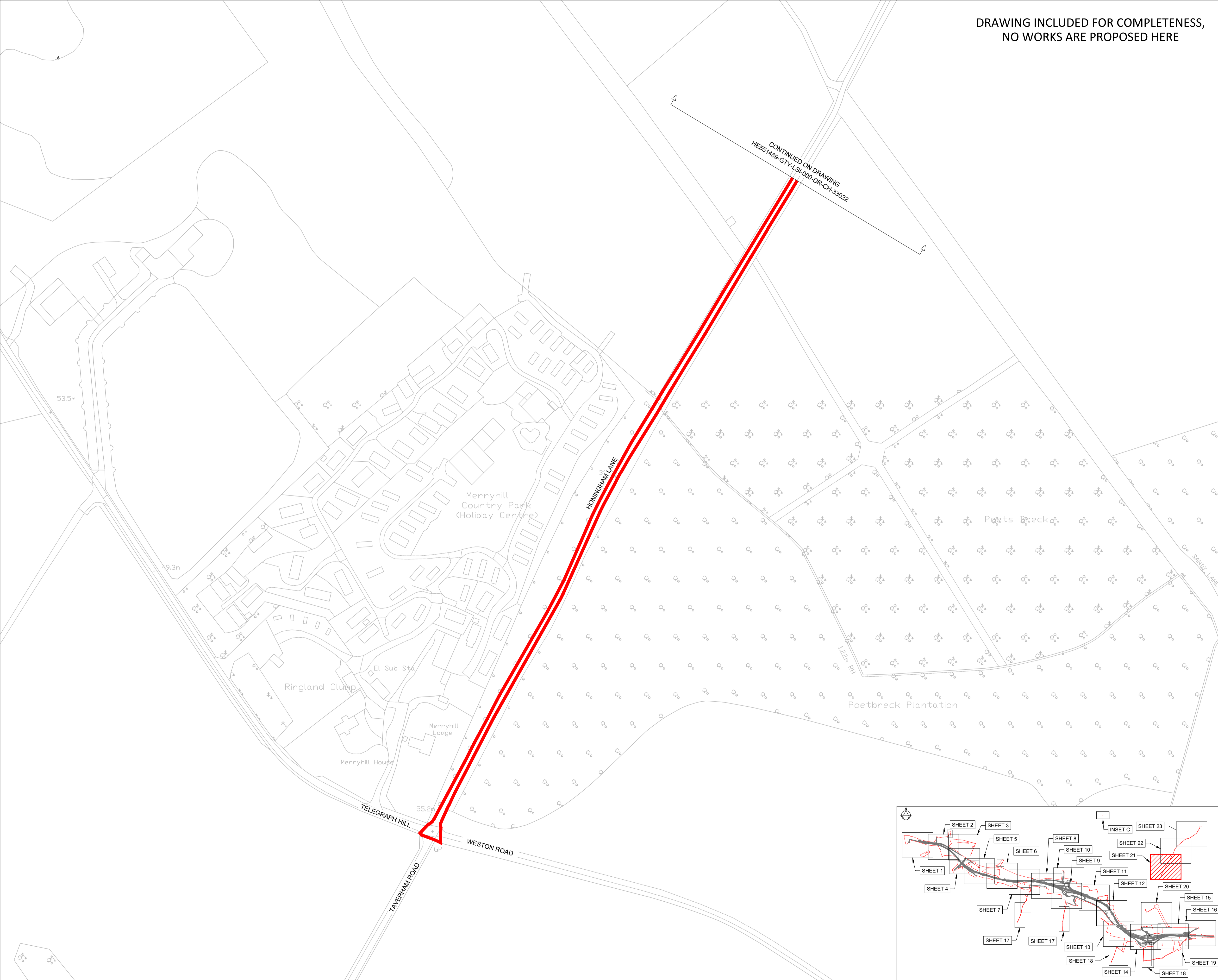


© Crown copyright and database rights 2020 Ordnance Survey 10003645. Use of this data is subject to terms and conditions.

CONTINUED ON DRAWING
 HE551489-GTY-LSI-000-DR-CH-33015

This drawing should not be relied on or used in circumstances other than those for which it was originally prepared and for which Sweco UK Ltd was commissioned. Sweco UK Ltd accepts no responsibility for this drawing to any party other than the person by whom it was commissioned. This drawing has been prepared on behalf of Galliford Try by Sweco UK Ltd for the titled project or named part thereof and should not be relied upon or used for any other project without an independent check being carried out as to its suitability and prior written authority of Galliford Try being obtained. Sweco UK Ltd accepts no responsibility or liability for the consequences of this drawing being used for a purpose other than the purposes for which it was commissioned. Any person using or relying on this drawing for such other purpose agrees, and will by such use or reliance be taken to confirm his/her agreement, to indemnify Sweco UK Ltd for all loss or damage resulting therefrom.

**DRAWING INCLUDED FOR COMPLETENESS,
NO WORKS ARE PROPOSED HERE**



NOTES
Purpose of use
FOR DCO SUBMISSION
Development Consent Order Number / Document
TR010038/APP/2.4(V)
1. THESE PLANS SHOULD BE READ IN CONJUNCTION WITH OTHER PLANS AND DOCUMENTS IN THE DEVELOPMENT CONSENT ORDER.
2. ALL DIMENSIONS ARE IN METRES UNLESS STATED OTHERWISE.

KEY TO SYMBOLS

	ORDER LIMITS		SCHEME DESIGN
	AREA NOT INCLUDED IN THE ORDER LIMITS		
SPEED LIMITS			
	EXISTING EXTENTS OF 50MPH SPEED LIMIT		
	PROPOSED EXTENTS OF 50MPH SPEED LIMIT		
	PROPOSED EXTENTS OF 60MPH SPEED LIMIT		
	PROPOSED EXTENTS OF NATIONAL SPEED LIMIT		
RESTRICTIONS ON TRAFFIC MOVEMENT			
	PROPOSED CLEARWAY EXTENTS ON TRUNK ROAD		
	EXTENTS OF CLEARWAY TO BE REVOKED ALONG EXISTING A47		
	PROPOSED WAITING TIME RESTRICTION		
REFERENCE POINTS			
	HIGHWAYS WITH AMENDMENTS TO TRAFFIC REGULATIONS		

P01	25/02/21	DCO SUBMISSION	RK	Jhar	MR
P02	11/03/21	DCO SUBMISSION	AKno	MR	MR
C01	11/03/21	DCO SUBMISSION	AKno	MR	MR
REV	DATE	REVISION NOTE	ORG	CHKD	APPD

DESIGNER

SWECO		
--------------	--	--

CONTRACTOR



CLIENT

PROJECT TITLE
A47 NORTH TUDDENHAM TO EASTON DUALLING

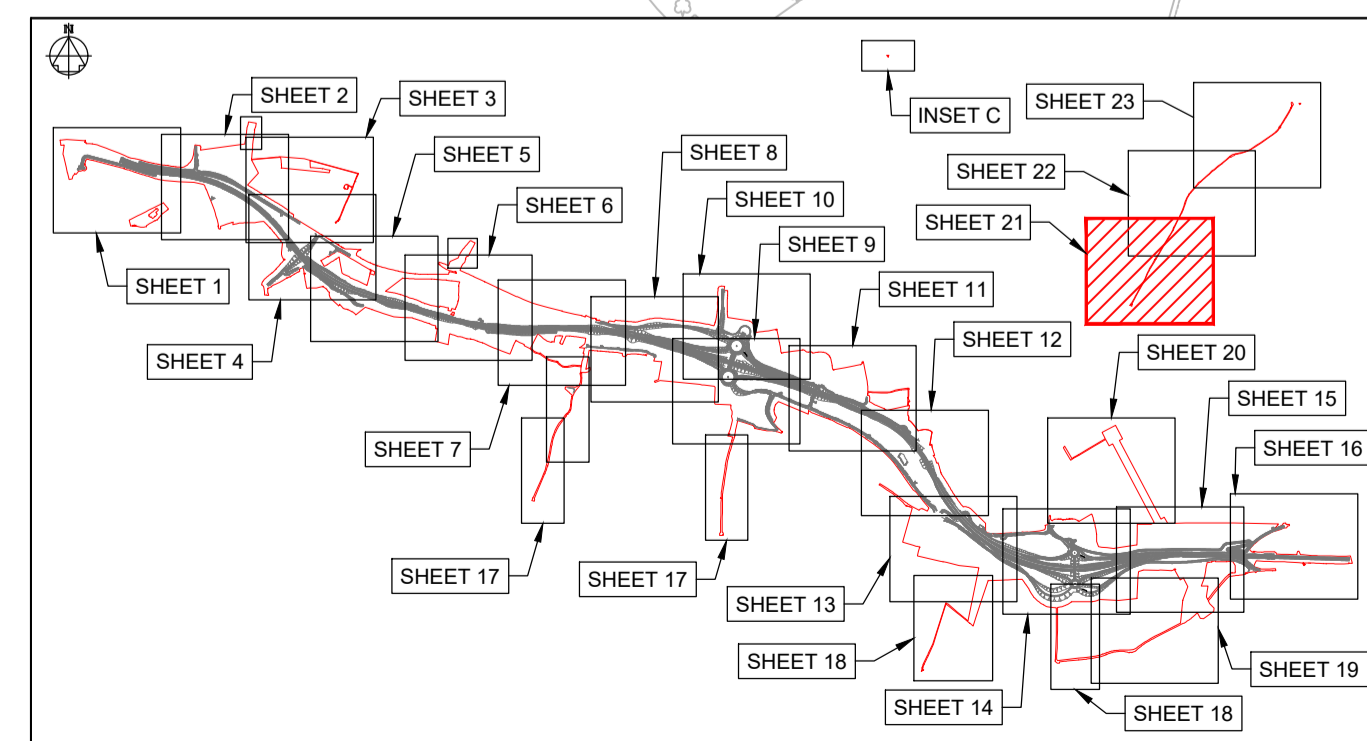
PROJECT STAGE
PCF STAGE 3

DRAWING TITLE
**TRAFFIC REGULATIONS PLANS
REGULATION 5(2)(o)
SHEET 21 OF 23**

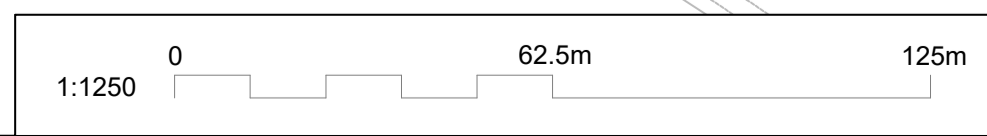
SUITABILITY
AUTHORISED AS STAGE 3 COMPLETED

SHEET SIZE A1	SCALE 1:1250	STATUS A3	REVISION C01
-------------------------	------------------------	---------------------	------------------------

DRAWING NUMBER
HE551489-GTY-LSI-000-DR-CH-35021



KEY PLAN LAYOUT
SCALE: 1 : 50,000



This drawing should not be relied on or used in circumstances other than those for which it was originally prepared and for which Sweco UK Ltd was commissioned. Sweco UK Ltd accepts no responsibility for this drawing to any party other than the person by whom it was commissioned. This drawing has been prepared on behalf of Galliford Try by Sweco UK Ltd for the titled project or named part thereof and should not be relied upon or used for any other project without an independent check being carried out as to its suitability and prior written authority of Galliford Try being obtained. Sweco UK Ltd accepts no responsibility or liability for the consequences of this drawing being used for a purpose other than the purposes for which it was commissioned. Any person using or relying on this drawing for such other purpose agrees, and will by such use or reliance be taken to confirm his/her agreement, to indemnify Sweco UK Ltd for all loss or damage resulting therefrom.

DRAWING INCLUDED FOR COMPLETENESS,
NO WORKS ARE PROPOSED HERE



NOTES

Purpose of use
FOR DCO SUBMISSION

Development Consent Order Number / Document
TR010038/APP/2.4(W)

- THESE PLANS SHOULD BE READ IN CONJUNCTION WITH OTHER PLANS AND DOCUMENTS IN THE DEVELOPMENT CONSENT ORDER.
- ALL DIMENSIONS ARE IN METRES UNLESS STATED OTHERWISE.

KEY TO SYMBOLS

- ORDER LIMITS
 - AREA NOT INCLUDED IN THE ORDER LIMITS
 - SCHEME DESIGN
- SPEED LIMITS**
- EXISTING EXTENTS OF 50MPH SPEED LIMIT
 - PROPOSED EXTENTS OF 50MPH SPEED LIMIT
 - PROPOSED EXTENTS OF 60MPH SPEED LIMIT
 - PROPOSED EXTENTS OF NATIONAL SPEED LIMIT
- RESTRICTIONS ON TRAFFIC MOVEMENT**
- PROPOSED CLEARWAY EXTENTS ON TRUNK ROAD
 - EXTENTS OF CLEARWAY TO BE REVOKED ALONG EXISTING A47
 - PROPOSED WAITING TIME RESTRICTION
- REFERENCE POINTS**
- A HIGHWAYS WITH AMENDMENTS TO TRAFFIC REGULATIONS

REV	DATE	REVISION NOTE	ORG	CHKD	APPD
P01	25/02/21	DCO SUBMISSION	RK	JHar	MR
P02	11/03/21	DCO SUBMISSION	AKno	MR	MR
C01	11/03/21	DCO SUBMISSION	AKno	MR	MR

DESIGNER
SWECO

CONTRACTOR
GallifordTry

CLIENT
**highways
england**

PROJECT TITLE
**A47 NORTH TUDDENHAM TO
EASTON DUALLING**

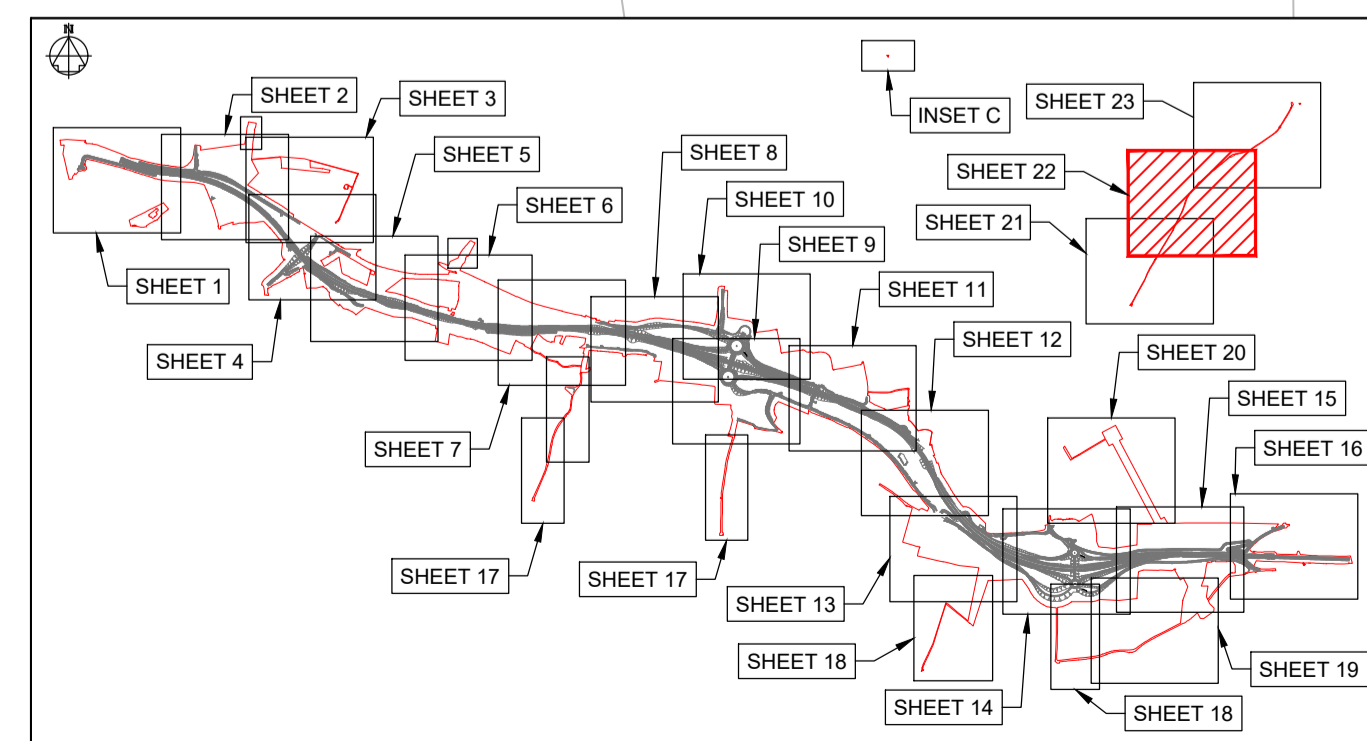
PROJECT STAGE
PCF STAGE 3

DRAWING TITLE
**TRAFFIC REGULATIONS PLANS
REGULATION 5(2)(o)
SHEET 22 OF 23**

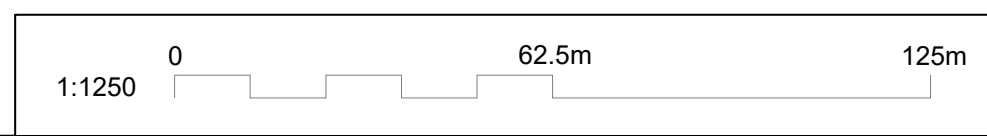
SUITABILITY
AUTHORISED AS STAGE 3 COMPLETED

SHEET SIZE	SCALE	STATUS	REVISION
A1	1:1250	A3	C01

DRAWING NUMBER
HE551489-GTY-LSI-000-DR-CH-35022



KEY PLAN LAYOUT
SCALE: 1 : 50,000

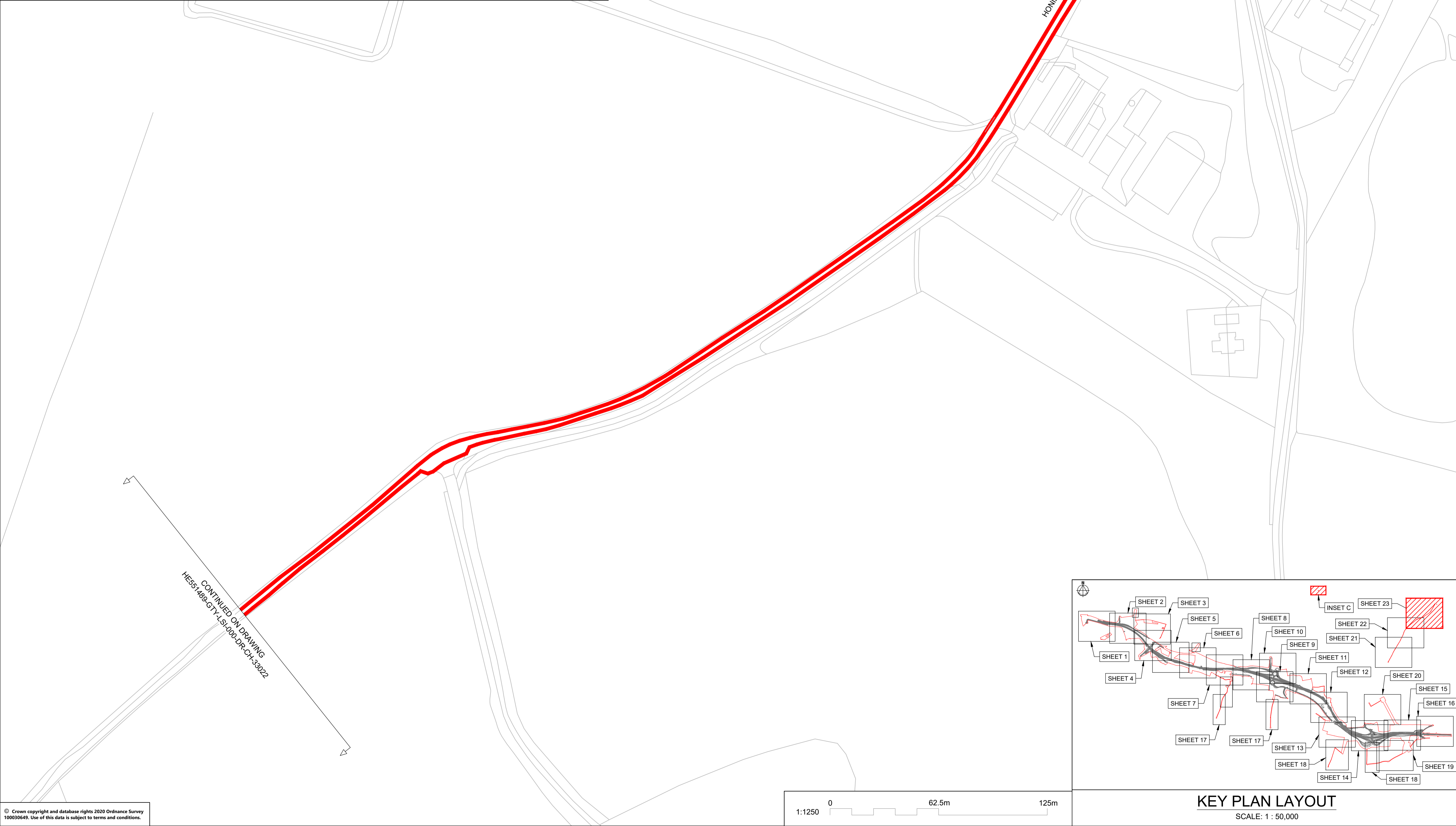


This drawing should not be relied on or used in circumstances other than those for which it was originally prepared and for which Sweco UK Ltd was commissioned. Sweco UK Ltd accepts no responsibility for this drawing to any party other than the person by whom it was commissioned. This drawing has been prepared on behalf of Galliford Try by Sweco UK Ltd for the titled project and should not be relied upon or used for any other project without an independent check being carried out as to its suitability and prior written authority of Galliford Try being obtained. Sweco UK Ltd accepts no responsibility or liability for the consequences of this drawing being used for a purpose other than the purposes for which it was commissioned. Any person using or relying on this drawing for such other purpose agrees, and will by such use or reliance be taken to confirm his/her agreement, to indemnify Sweco UK Ltd for all loss or damage resulting therefrom.



INSET C
SCALE: 1 : 1,250

**DRAWING INCLUDED FOR COMPLETENESS,
NO WORKS ARE PROPOSED HERE**



NOTES

Purpose of use
FOR DCO SUBMISSION

Development Consent Order Number / Document
TR010038/APP/2.4(X)

1. THESE PLANS SHOULD BE READ IN CONJUNCTION WITH OTHER PLANS AND DOCUMENTS IN THE DEVELOPMENT CONSENT ORDER.
2. ALL DIMENSIONS ARE IN METRES UNLESS STATED OTHERWISE.

KEY TO SYMBOLS

- ORDER LIMITS
- AREA NOT INCLUDED IN THE ORDER LIMITS
- SCHEME DESIGN
- SPEED LIMITS
 - EXISTING EXTENTS OF 50MPH SPEED LIMIT
 - PROPOSED EXTENTS OF 50MPH SPEED LIMIT
 - PROPOSED EXTENTS OF 60MPH SPEED LIMIT
 - PROPOSED EXTENTS OF NATIONAL SPEED LIMIT
- RESTRICTIONS ON TRAFFIC MOVEMENT
 - PROPOSED CLEARWAY EXTENTS ON TRUNK ROAD
 - EXTENTS OF CLEARWAY TO BE REVOKED ALONG EXISTING A47
 - PROPOSED WAITING TIME RESTRICTION
- REFERENCE POINTS
 - HIGHWAYS WITH AMENDMENTS TO TRAFFIC REGULATIONS

REV	DATE	REVISION NOTE	ORG	CHKD	APPD
P01	25/02/21	DCO SUBMISSION	RK	JHar	MR
P02	11/03/21	DCO SUBMISSION	AKno	MR	MR
C01	11/03/21	DCO SUBMISSION	AKno	MR	MR

DESIGNER
SWECO

CONTRACTOR
GallifordTry

CLIENT
**highways
england**

PROJECT TITLE
**A47 NORTH TUDDENHAM TO
EASTON DUALLING**

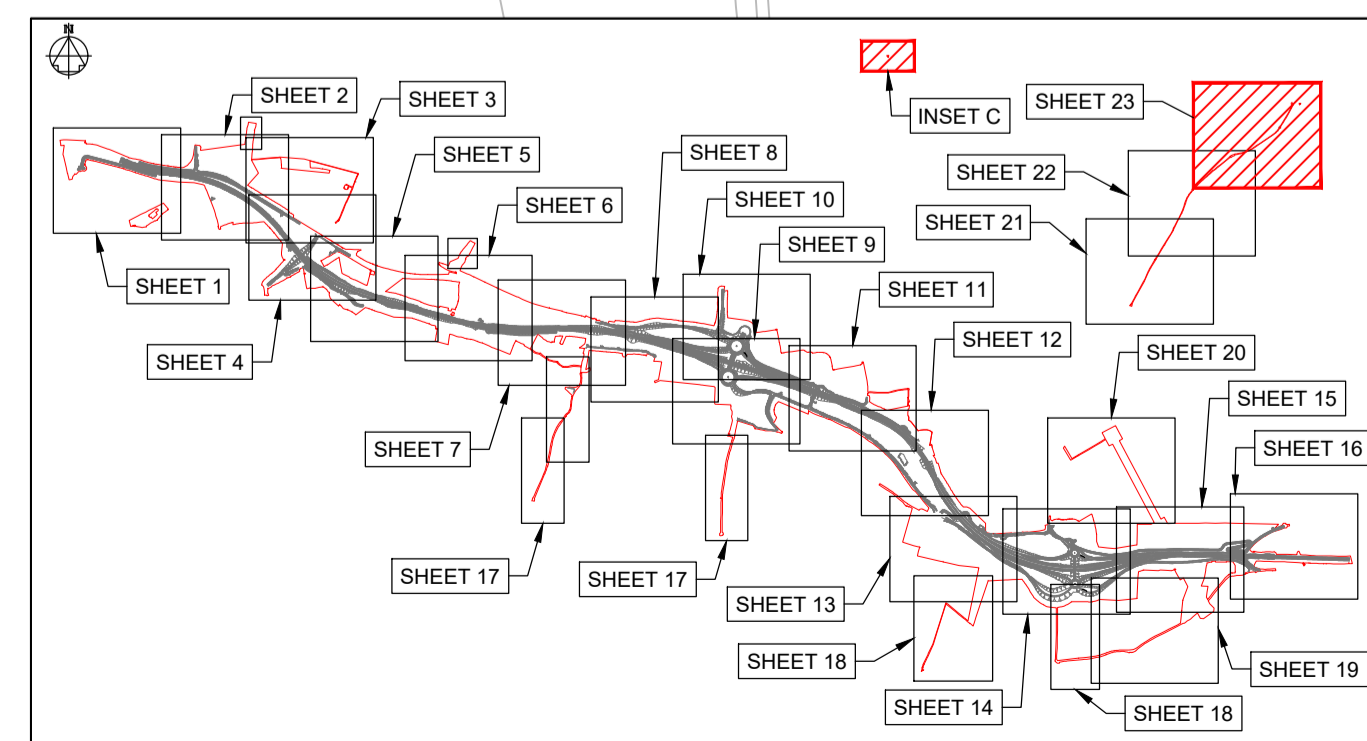
PROJECT STAGE
PCF STAGE 3

DRAWING TITLE
**TRAFFIC REGULATIONS PLANS
REGULATION 5(2)(o)
SHEET 23 OF 23**

SUITABILITY
AUTHORISED AS STAGE 3 COMPLETED

SHEET SIZE	SCALE	STATUS	REVISION
A1	1:1250	A3	C01

DRAWING NUMBER
HE551489-GTY-LSI-000-DR-CH-35023



KEY PLAN LAYOUT
SCALE: 1 : 50,000