

A47 North Tuddenham to Easton Dualling

Scheme Number: TR010038

Volume 6 **6.2 Environmental Statement Figures** **Figures 10.1 to 10.3**

APFP Regulation 5(2)(a)

Planning Act 2008

Infrastructure Planning (Applications: Prescribed
Forms and Procedure) Regulations 2009

March 2021

Infrastructure Planning

Planning Act 2008

**The Infrastructure Planning
(Applications: Prescribed Forms and
Procedure) Regulations 2009**

The A47 North Tuddenham to Easton
Development Consent Order 202[x]

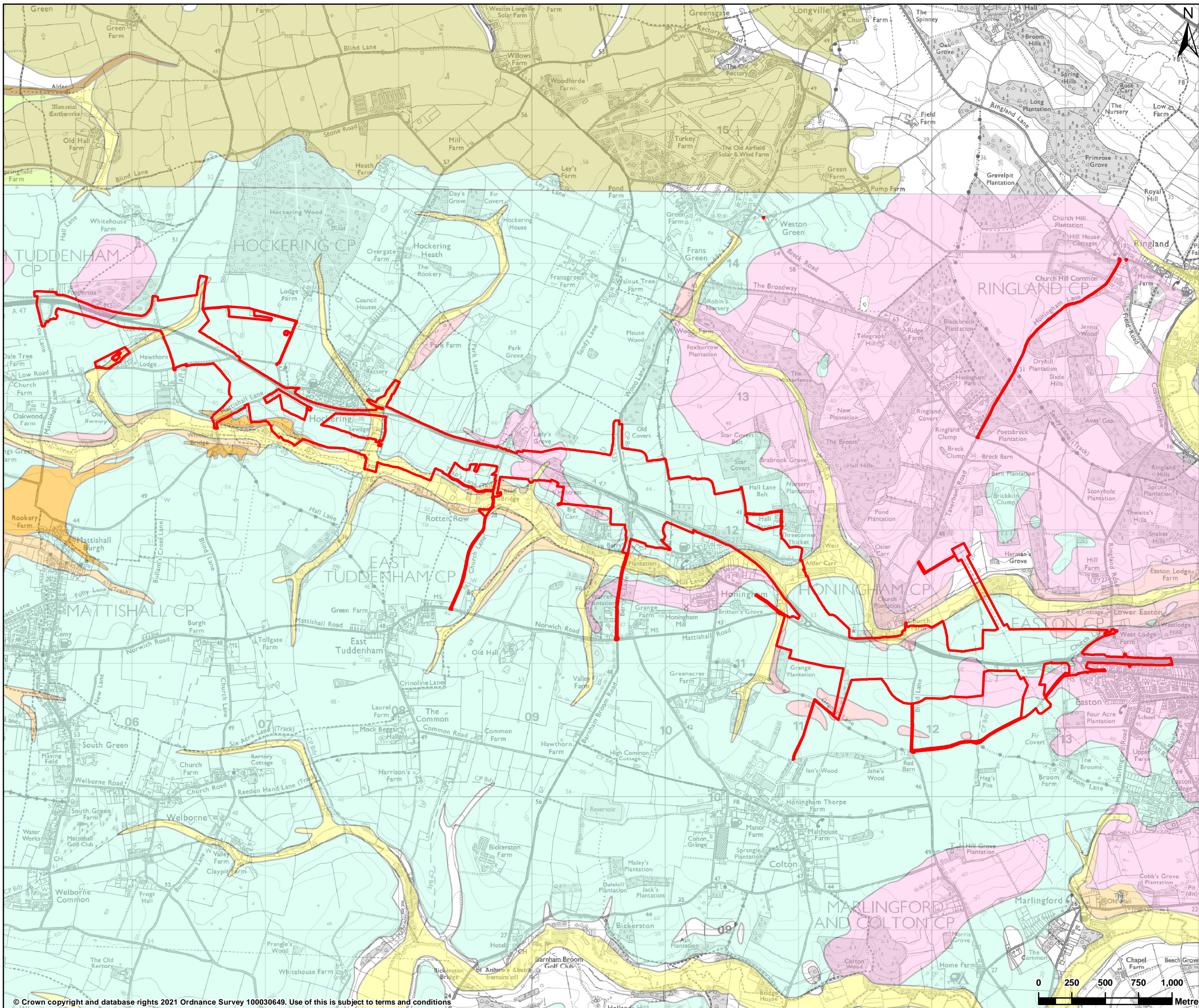
ENVIRONMENTAL STATEMENT FIGURES
Figures 10.1 to 10.3

| | |
|---|---|
| Regulation Number: | 5(2)(a) |
| Planning Inspectorate Scheme Reference | TR010038 |
| Application Document Reference | TR010038/APP/6.2 |
| Author: | A47 North Tuddenham to Easton Dualling Project Team, Highways England |

| Version | Date | Status of Version |
|----------------|-------------|--------------------------|
| Rev 0 | March 2021 | Application Issue |

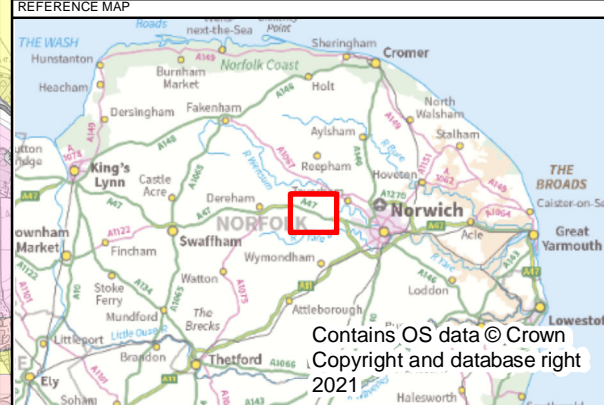
SCHEDULE OF FIGURES IN THIS APPLICATION DOCUMENT

| Figure Title | Drawing Number |
|--|----------------------------------|
| Figure 10.1 – Superficial Deposits | HE551489-GTY-EMA-000-DR-LX-30001 |
| Figure 10.2 – Mineral Safeguarding Area | HE551489-GTY-EMA-000-DR-LX-30002 |
| Figure 10.3 – Mapped Deposits in Relation to Proposed New Infrastructure | HE551489-GTY-EMA-000-DR-LX-30003 |



- LEGEND**
- DCO boundary
 - BGS Superficial Geology (50k)**
 - Head - Clay, silt, sand and gravel
 - Alluvial Fan Deposits - Clay and silt
 - Alluvium - Clay, silt, sand and gravel
 - River Terrace Deposits, 1 - Sand and gravel
 - Lowestoft Formation - Diamicton
 - Lowestoft Formation - Sand and gravel
 - Happisburgh Glacigenic Formation And Lowestoft Formation (Undifferentiated) - Sand and gravel
 - Sheringham Cliffs Formation - Sand
 - Sheringham Cliffs Formation - Sand and gravel
 - Weybourne Town Till Member - Diamicton
 - Leet Hill Sand And Gravel Member - Sand and gravel

Reproduced with the permission of the British Geological Survey
 ©NERC.
 Contains public sector information licensed under the Open Government Licence v3.0.
 Contains Environment Agency information © Environment Agency and database right.



| | | | | | |
|-----|------------|---------------|-----|------|------|
| P01 | 12/02/2021 | First Edition | AC | CB | JW |
| REV | DATE | REVISION NOTE | ORG | CHKD | APPD |

DESIGNER

SWECO

CONTRACTOR

GallifordTry

CLIENT

**highways
england**

PROJECT TITLE

A47 NORTH TUDDENHAM TO EASTON

PROJECT STAGE

PCF STAGE 3

DRAWING TITLE

FIGURE 10.1 - SUPERFICIAL DEPOSITS
TR010038/APP/6.2

SUITABILITY

FOR INFORMATION

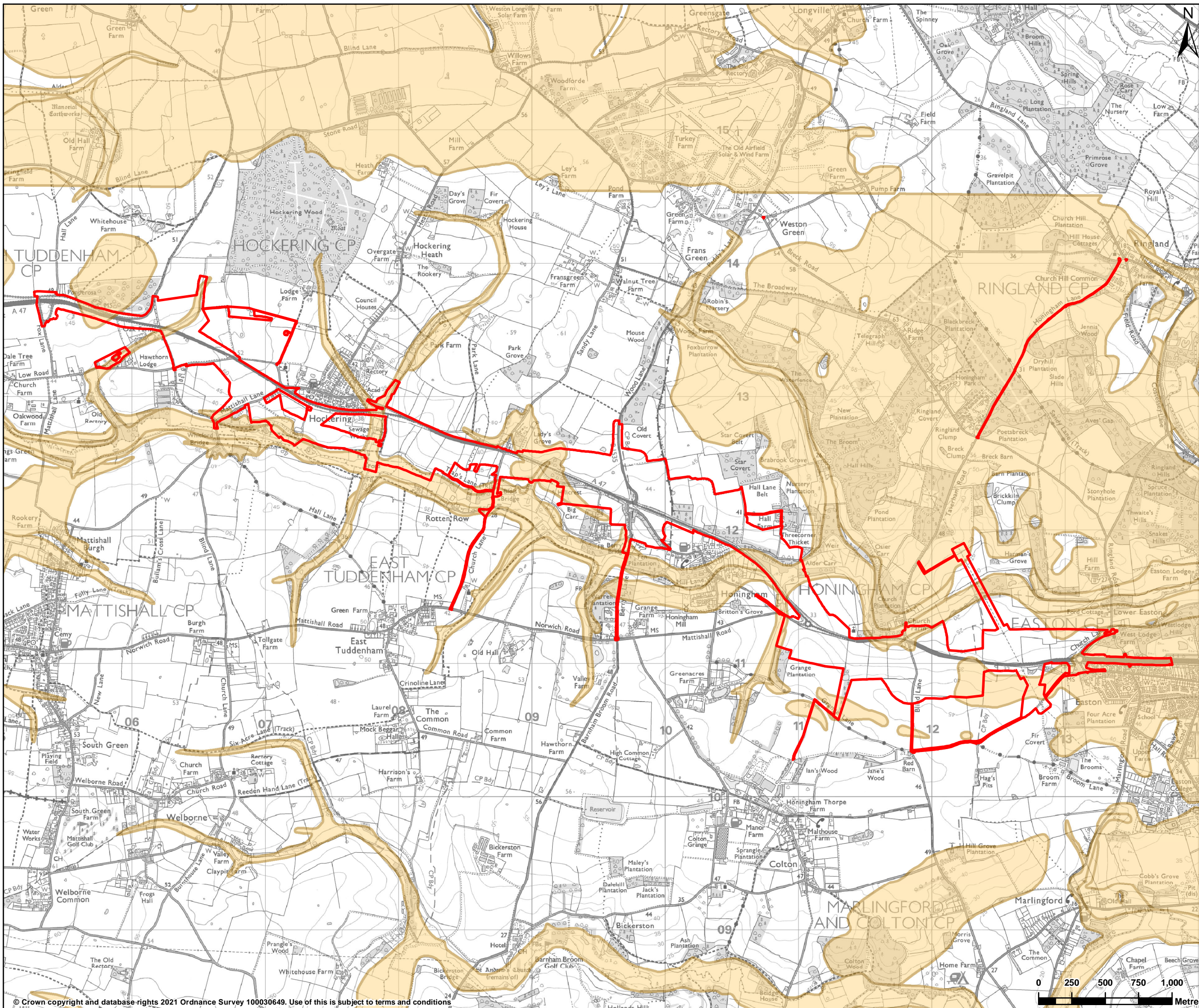
| | | |
|------------|----------|--------|
| SHEET SIZE | SCALE | STATUS |
| A3 | 1:27,500 | S2 |

DRAWING NUMBER

HE551489-GTY-EMA-000-DR-LX-30001

© Crown copyright and database rights 2021 Ordnance Survey 100030649. Use of this is subject to terms and conditions

This drawing should not be relied on or used in circumstances other than those for which it was originally prepared and for which Sweco UK Ltd was commissioned. Sweco UK Ltd accepts no responsibility for this drawing to any party other than the person by whom it was commissioned. This drawing has been prepared on behalf of Galliford Try by Sweco UK Ltd for the titled project or named part thereof and should not be relied upon or used for any other project without an independent check being carried out as to its suitability and prior written authority of Galliford Try being obtained. Sweco UK Ltd accepts no responsibility or liability for the consequences of this drawing being used for a purpose other than the purposes for which it was commissioned. Any person using or relying on this drawing for such other purpose agrees, and will by such use or reliance be taken to confirm his/her agreement, to indemnify Sweco UK Ltd for all loss or damage resulting therefrom.



LEGEND

- DCO boundary
- Mineral safeguarding area

Reproduced with the permission of the British Geological Survey ©NERC. Contains public sector information licensed under the Open Government Licence v3.0. Contains Environment Agency information © Environment Agency and database right.



| | | | | | |
|-----|------------|---------------|-----|------|------|
| P01 | 12/02/2021 | First Edition | AC | CB | JW |
| REV | DATE | REVISION NOTE | ORG | CHKD | APPD |

DESIGNER

SWECO

CONTRACTOR

GallifordTry

CLIENT

highways england

PROJECT TITLE

A47 NORTH TUDDENHAM TO EASTON

PROJECT STAGE

PCF STAGE 3

DRAWING TITLE

FIGURE 10.2 - MINERAL SAFEGUARDING AREAS TR010038/APP/6.2

SUITABILITY

FOR INFORMATION

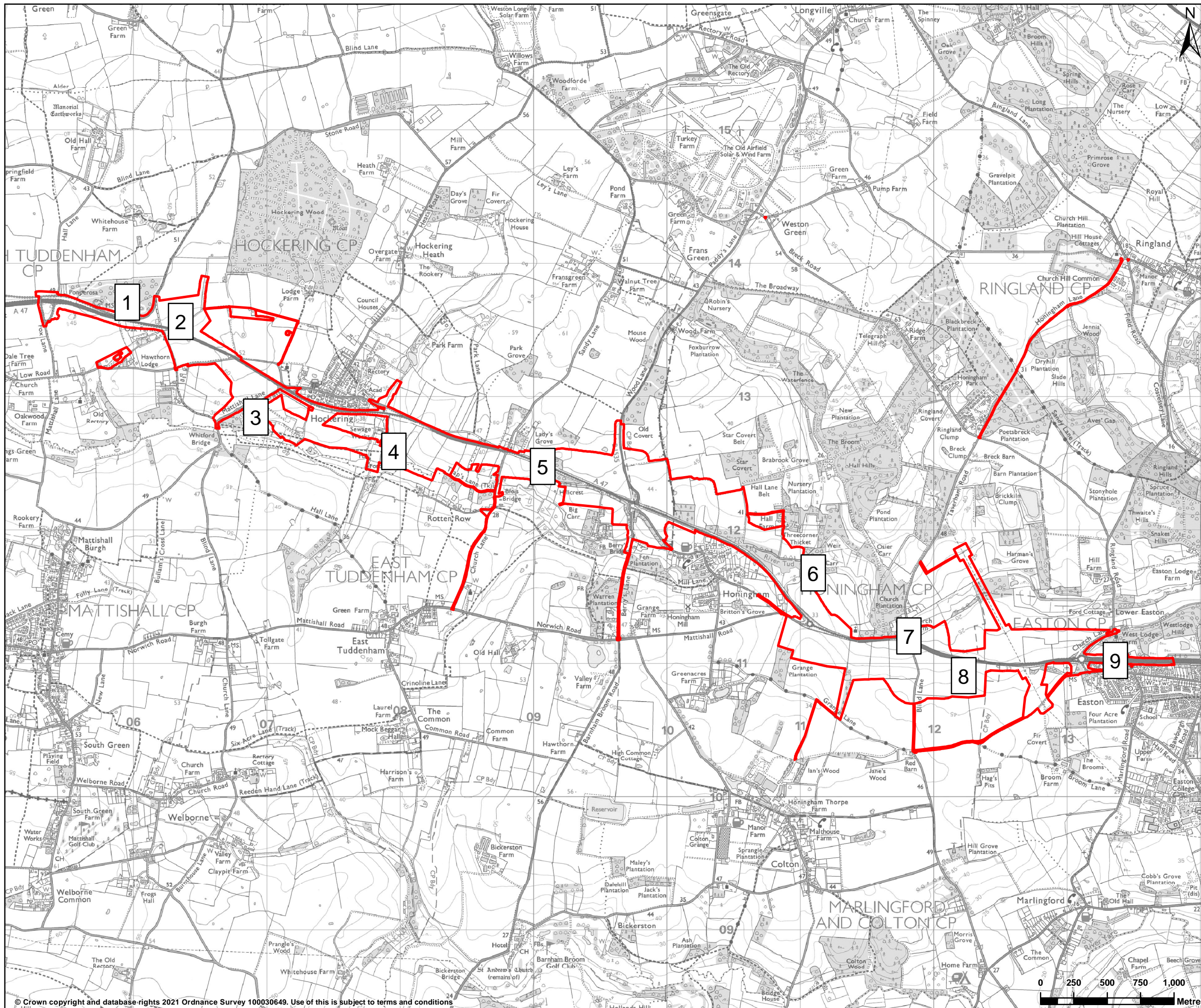
| | | |
|------------|----------|--------|
| SHEET SIZE | SCALE | STATUS |
| A3 | 1:27,500 | S2 |

DRAWING NUMBER

HE551489-GTY-EMA-000-DR-LX-30002

© Crown copyright and database rights 2021 Ordnance Survey 100030649. Use of this is subject to terms and conditions

This drawing should not be relied on or used in circumstances other than those for which it was originally prepared and for which Sweco UK Ltd accepted no responsibility for this drawing to any party other than the person by whom it was commissioned. This drawing has been prepared on behalf of Galliford Try by Sweco UK Ltd for the titled project or named part thereof and should not be relied upon or used for any other project without an independent check being carried out as to its suitability and prior written authority of Galliford Try being obtained. Sweco UK Ltd accepts no responsibility or liability for the consequences of this drawing being used for a purpose other than the purposes for which it was commissioned. Any person using or relying on this drawing for such other purpose agrees, and will by such use or reliance be taken to confirm his/her agreement, to indemnify Sweco UK Ltd for all loss or damage resulting therefrom.



LEGEND

- DCO boundary
- * Mapped safeguarded deposits



| | | | | | |
|-----|------------|---------------|-----|------|------|
| P01 | 12/02/2021 | First Edition | AC | CB | JW |
| REV | DATE | REVISION NOTE | ORG | CHKD | APPD |

DESIGNER

SWECO

CONTRACTOR

GallifordTry

CLIENT

highways england

PROJECT TITLE

A47 NORTH TUDDENHAM TO EASTON

PROJECT STAGE

PCF STAGE 3

DRAWING TITLE

FIGURE 10.3 - MAPPED DEPOSITS IN RELATION TO PROPOSED NEW INFRASTRUCTURE TR010038/APP/6.2

SUITABILITY

FOR INFORMATION

| | | |
|------------|----------|--------|
| SHEET SIZE | SCALE | STATUS |
| A3 | 1:27,500 | S2 |

DRAWING NUMBER

HE551489-GTY-EMA-000-DR-LX-30003

© Crown copyright and database rights 2021 Ordnance Survey 100030649. Use of this is subject to terms and conditions

This drawing should not be relied on or used in circumstances other than those for which it was originally prepared and for which Sweco UK Ltd was commissioned. Sweco UK Ltd accepts no responsibility for this drawing to any party other than the person by whom it was commissioned. This drawing has been prepared on behalf of Galliford Try by Sweco UK Ltd for the titled project or named part thereof and should not be relied upon or used for any other project without an independent check being carried out as to its suitability and prior written authority of Galliford Try being obtained. Sweco UK Ltd accepts no responsibility or liability for the consequences of this drawing being used for a purpose other than the purposes for which it was commissioned. Any person using or relying on this drawing for such other purpose agrees, and will by such use or reliance be taken to confirm his/her agreement, to indemnify Sweco UK Ltd for all loss or damage resulting therefrom.