

# A47 North Tuddenham to Easton Dualling

**Scheme Number: TR010038**

## **Volume 6** **6.2 Environmental Statement Figures** **Figures 6.1 to 6.4**

APFP Regulation 5(2)(a)

Planning Act 2008

Infrastructure Planning (Applications: Prescribed  
Forms and Procedure) Regulations 2009

March 2021

Infrastructure Planning

Planning Act 2008

**The Infrastructure Planning  
(Applications: Prescribed Forms and  
Procedure) Regulations 2009**

The A47 North Tuddenham to Easton  
Development Consent Order 202[x]

---

**ENVIRONMENTAL STATEMENT FIGURES**  
**Figures 6.1 to 6.4**

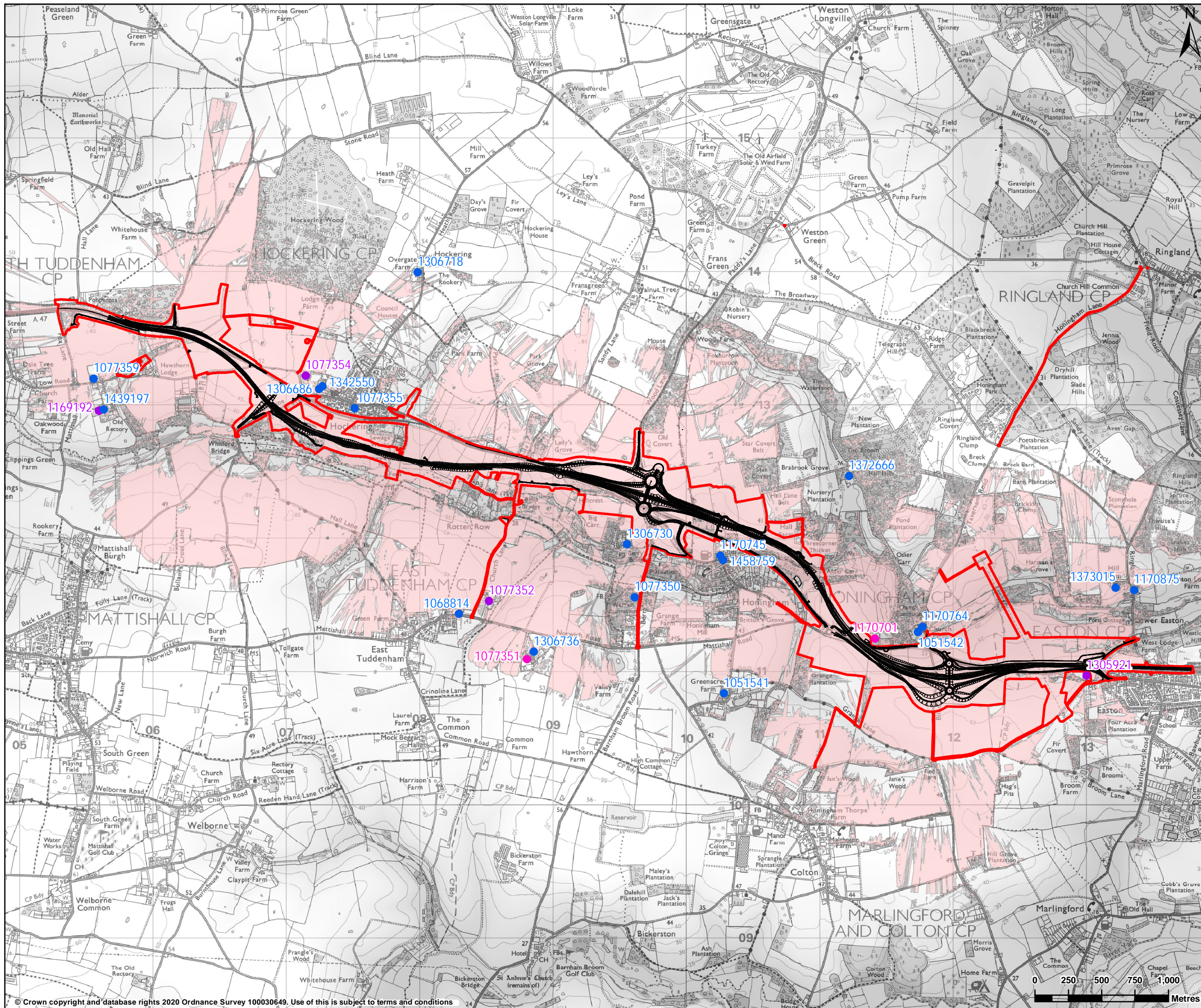
---

<b>Regulation Number:</b>	5(2)(a)
<b>Planning Inspectorate Scheme Reference</b>	TR010038
<b>Application Document Reference</b>	TR010038/APP/6.2
<b>Author:</b>	A47 North Tuddenham to Easton Dualling Project Team, Highways England

<b>Version</b>	<b>Date</b>	<b>Status of Version</b>
Rev 0	March 2021	Application Issue

## SCHEDULE OF FIGURES IN THIS APPLICATION DOCUMENT

Figure Title	Drawing Number
Figure 6.1 – Cultural Heritage Designated Assets	HE551489-GTY-EHR-000-DR-LH-30044
Figure 6.2 - Cultural Heritage Non-designated Assets	HE551489-GTY-EHR-000-DR-LH-30045
Figure 6.2 - Cultural Heritage Non-designated Assets	HE551489-GTY-EHR-000-DR-LH-30046
Figure 6.3 – Cultural Heritage Historic Landscape Character	HE551489-GTY-EHR-000-DR-LH-30047
Figure 6.4 – Cultural Heritage Zones of Archaeological Potential	HE551489-GTY-EHR-000-DR-LH-30048

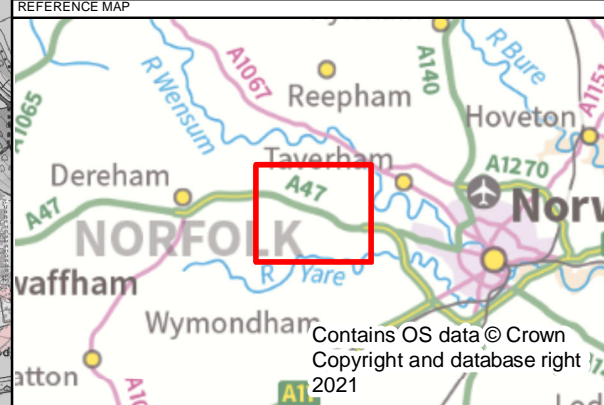


**LEGEND**

- Proposed scheme design
- DCO boundary
- Listed building grade I
- Listed building grade II\*
- Listed building grade II
- Zone of theoretical visibility

**NOTE**  
 The Study Area consists of the ZVI and the area of potential impact of the Proposed Scheme (DCO Boundary).

Contains public sector information licensed under the Open Government Licence v3.0.  
 © Historic England 2020. Contains Ordnance Survey data © Crown copyright and database right 2020.



P02	19/02/2021	DCO Update	AC	SR	FB
REV	DATE	REVISION NOTE	ORG	CHKD	APPD

DESIGNER  
**SWECO**

CONTRACTOR  
**GallifordTry**

CLIENT  
**highways england**

PROJECT TITLE  
**A47 NORTH TUDDENHAM TO EASTON**

PROJECT STAGE  
**PCF STAGE 3**

DRAWING TITLE  
**FIGURE 6.1 - CULTURAL HERITAGE DESIGNATED ASSETS TR010038/APP/6.2**

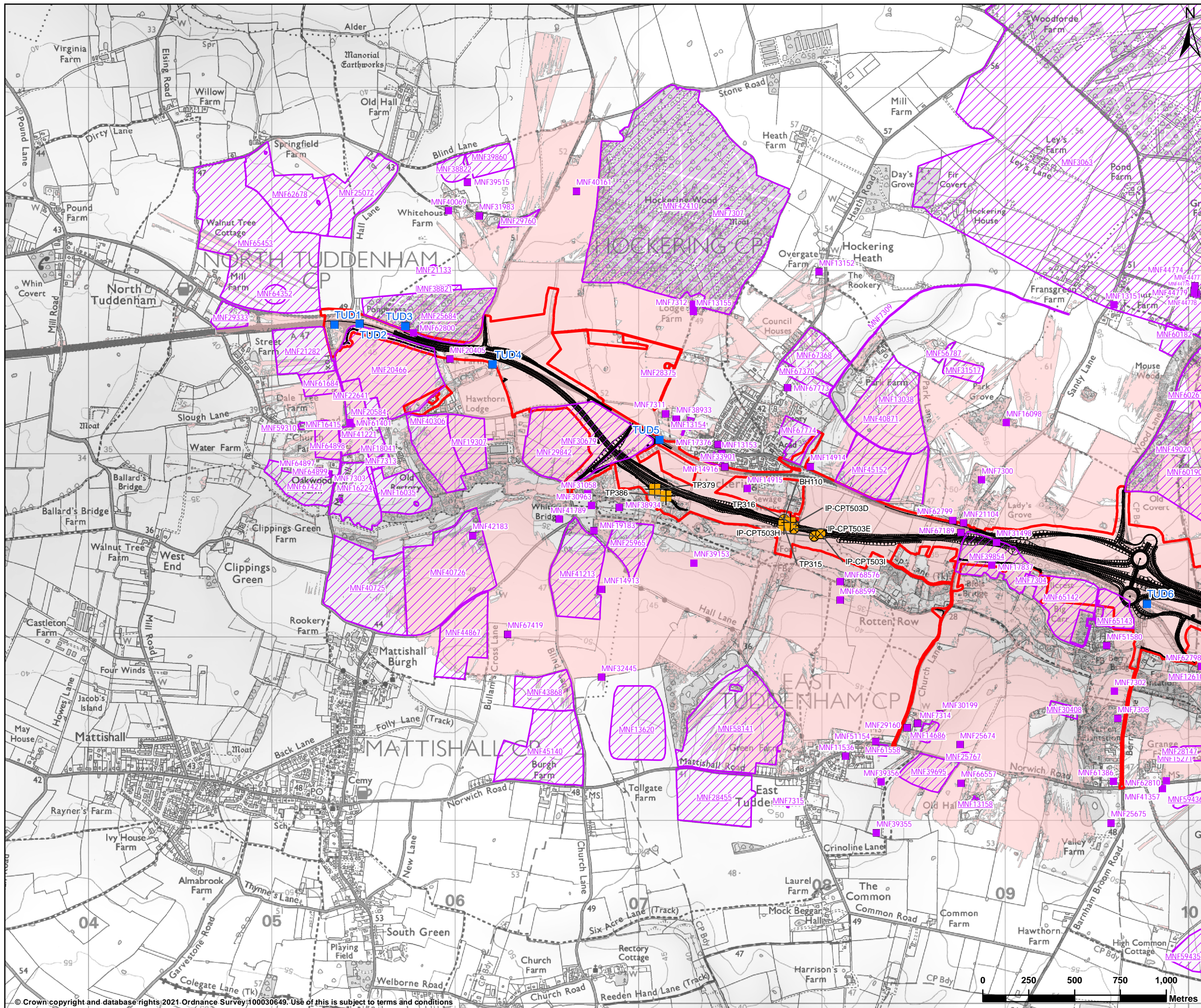
SUITABILITY  
**FOR INFORMATION**

SHEET SIZE	SCALE	STATUS
A3	1:27,500	S2

DRAWING NUMBER  
**HE551489-GTY-EHR-000-DR-LH-30044**

© Crown copyright and database rights 2020 Ordnance Survey 100030649. Use of this is subject to terms and conditions

This drawing should not be relied on or used in circumstances other than those for which it was originally prepared and for which Sweco UK Ltd was commissioned. Sweco UK Ltd accepts no responsibility for this drawing to any party other than the person by whom it was commissioned. This drawing has been prepared on behalf of Galliford Try by Sweco UK Ltd for the titled project or named part thereof and should not be relied upon or used for any other project without an independent check being carried out as to its suitability and prior written authority of Galliford Try being obtained. Sweco UK Ltd accepts no responsibility or liability for the consequences of this drawing being used for a purpose other than the purposes for which it was commissioned. Any person using or relying on this drawing for such other purpose agrees, and will by such use or reliance be taken to confirm his/her agreement, to indemnify Sweco UK Ltd for all loss or damage resulting therefrom.



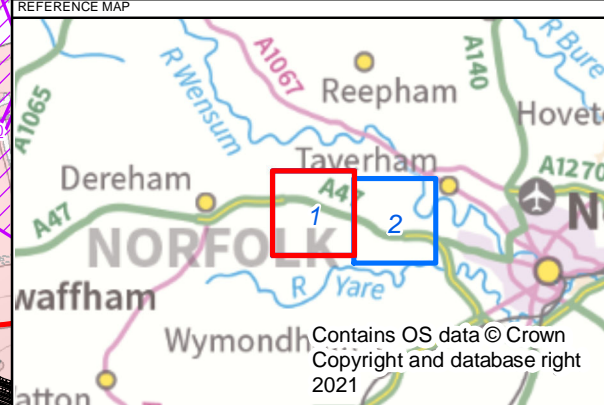
**LEGEND**

- Norfolk Historic Environment Record location
- Other non-designated asset location
- Norfolk Historic Environment Record strip
- Norfolk Historic Environment Record region
- Proposed scheme design
- DCO boundary
- Zone of theoretical visibility

**Ground investigation locations showing the presence of Peat deposits**

- ⊙ Borehole
- ⊗ Cone penetration test
- ⊕ Trial pit

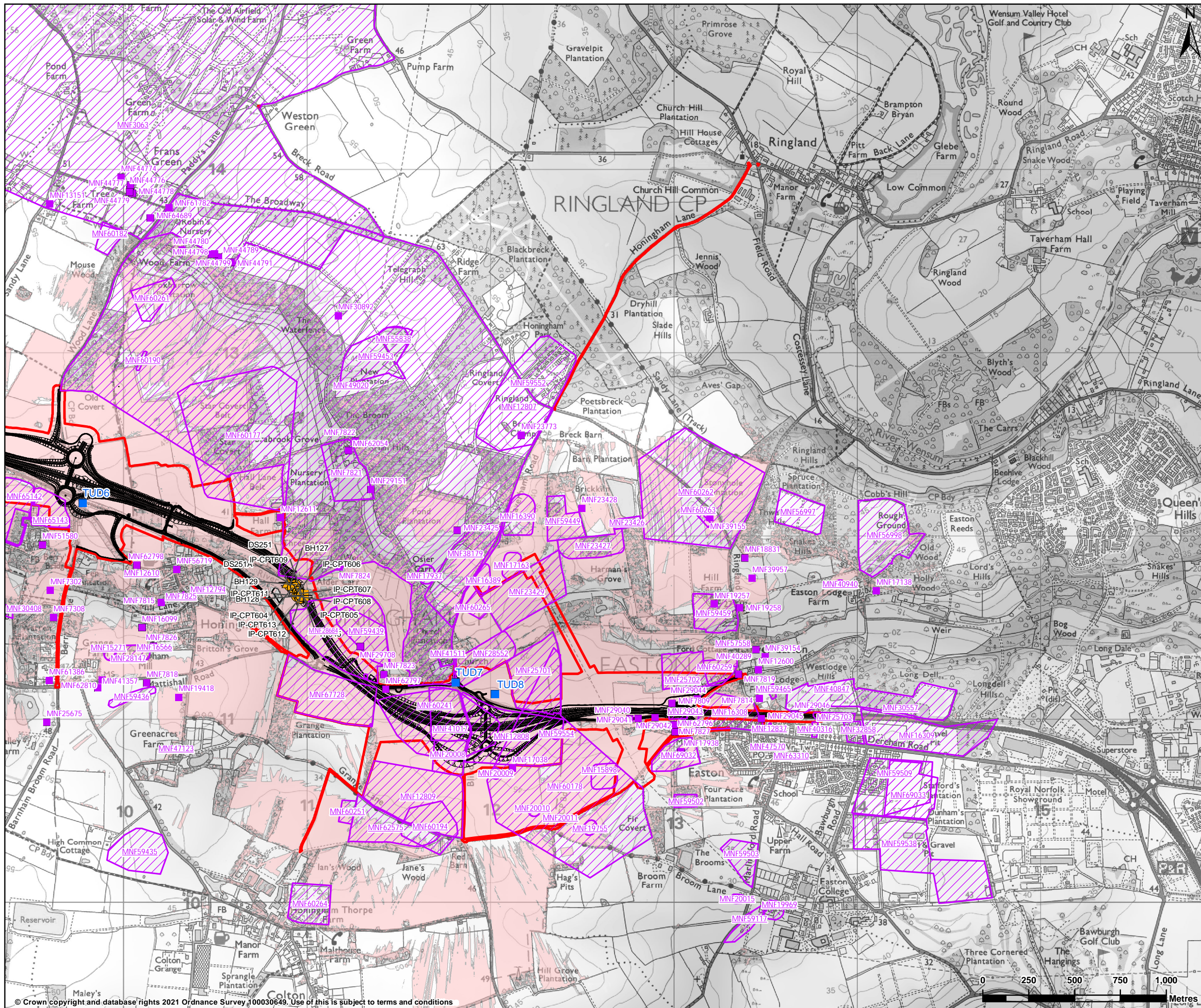
Data provided by Norfolk County Council.  
Contains public sector information licensed under the Open Government Licence v3.0.  
Contains Environment Agency information © Environment Agency and database right.  
© Historic England 2021. Contains Ordnance Survey data © Crown copyright and database right 2021.



REV	DATE	REVISION NOTE	AC	OR	FB
P02	19/02/2021	DCO Update			
DESIGNER					
CONTRACTOR					
CLIENT					
PROJECT TITLE					
A47 NORTH TUDDENHAM TO EASTON					
PROJECT STAGE					
PCF STAGE 3					
DRAWING TITLE					
FIGURE 6.2 - CULTURAL HERITAGE NON DESIGNATED ASSETS TR010038/APP/6.2					
SUITABILITY					
FOR INFORMATION					
SHEET SIZE		SCALE	STATUS		
A3		1:20,000	S2		
DRAWING NUMBER					
HE551489-GTY-EHR-000-DR-LH-30045					

© Crown copyright and database rights 2021 Ordnance Survey 100030649. Use of this is subject to terms and conditions

This drawing should not be relied on or used in circumstances other than those for which it was originally prepared and for which Sweco UK Ltd was commissioned. Sweco UK Ltd accepts no responsibility for this drawing to any party other than the person by whom it was commissioned. This drawing has been prepared on behalf of Galliford Try by Sweco UK Ltd for the titled project or named part thereof and should not be relied upon or used for any other project without an independent check being carried out as to its suitability and prior written authority of Galliford Try being obtained. Sweco UK Ltd accepts no responsibility or liability for the consequences of this drawing being used for a purpose other than the purposes for which it was commissioned. Any person using or relying on this drawing for such other purpose agrees, and will by such use or reliance be taken to confirm his/her agreement, to indemnify Sweco UK Ltd for all loss or damage resulting therefrom.



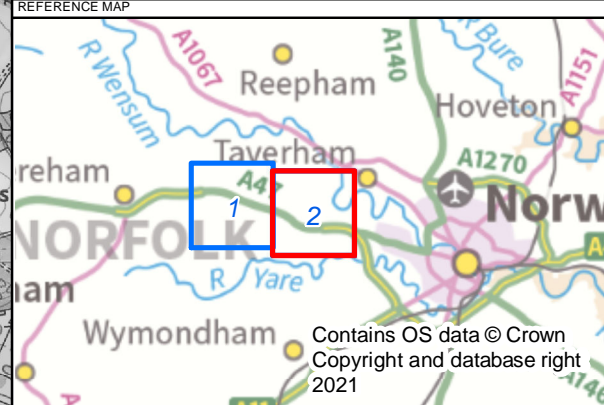
**LEGEND**

- Norfolk Historic Environment Record location
- Other non-designated asset location
- Norfolk Historic Environment Record region
- Proposed scheme design
- DCO boundary
- Zone of theoretical visibility

**Ground investigation locations showing the presence of Peat deposits**

- Borehole
- ▲ Dynamic sample
- Cone penetration test
- Trial pit

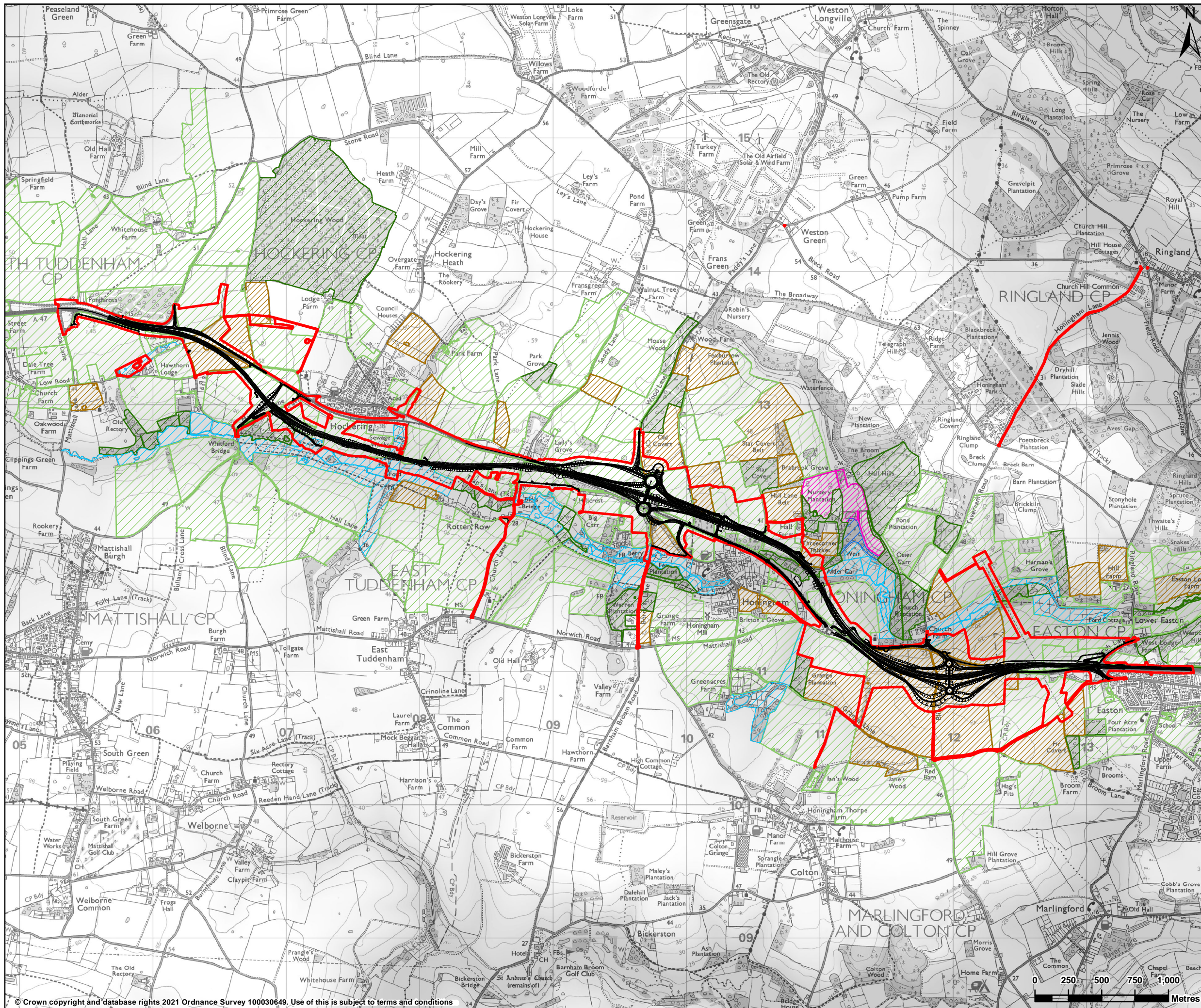
Data provided by Norfolk County Council. Contains public sector information licensed under the Open Government Licence v3.0. Contains Environment Agency information © Environment Agency and database right. © Historic England 2021. Contains Ordnance Survey data © Crown copyright and database right 2021.



REV	DATE	REVISION NOTE	AC	OR	FB
P02	19/02/2021	DCO Update			
DESIGNER	<b>SWECO</b>				
CONTRACTOR	<b>GallifordTry</b>				
CLIENT	<b>highways england</b>				
PROJECT TITLE	A47 NORTH TUDDENHAM TO EASTON				
PROJECT STAGE	PCF STAGE 3				
DRAWING TITLE	FIGURE 6.2 - CULTURAL HERITAGE NON DESIGNATED ASSETS TR010038/APP/6.2				
SUITABILITY	FOR INFORMATION				
SHEET SIZE	A3	SCALE	1:20,000	STATUS	S2
DRAWING NUMBER	HE551489-GTY-EHR-000-DR-LH-30046				

© Crown copyright and database rights 2021 Ordnance Survey 100030649. Use of this is subject to terms and conditions

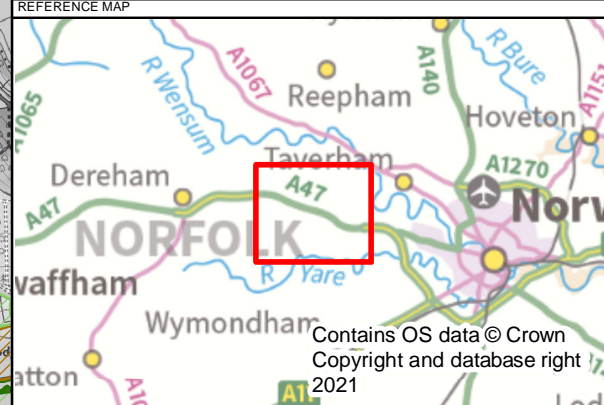
This drawing should not be relied on or used in circumstances other than those for which it was originally prepared and for which Sweco UK Ltd was commissioned. Sweco UK Ltd accepts no responsibility for this drawing to any party other than the person by whom it was commissioned. This drawing has been prepared on behalf of Galliford Try by Sweco UK Ltd for the titled project or named part thereof and should not be relied upon or used for any other project without an independent check being carried out as to its suitability and prior written authority of Galliford Try being obtained. Sweco UK Ltd accepts no responsibility or liability for the consequences of this drawing being used for a purpose other than the purposes for which it was commissioned. Any person using or relying on this drawing for such other purpose agrees, and will by such use or reliance be taken to confirm his/her agreement, to indemnify Sweco UK Ltd for all loss or damage resulting therefrom.



**LEGEND**

- Proposed scheme design
- ▭ DCO boundary
- ▨ 18th-19th century enclosure
- ▨ 20th century agriculture
- ▨ Inland - managed wetland
- ▨ Parks, gardens, recreation
- ▨ Water features
- ▨ Woodland

Contains public sector information licensed under the Open Government Licence v3.0.  
 © Historic England 2021. Contains Ordnance Survey data © Crown copyright and database right 2021.



P01	19/02/2021	First Edition	AC	SR	BA
REV	DATE	REVISION NOTE	ORG	CHKD	APPD

DESIGNER  
**SWECO**

CONTRACTOR  
**GallifordTry**

CLIENT  
**highways  
 england**

PROJECT TITLE  
**A47 NORTH TUDDENHAM TO EASTON**

PROJECT STAGE  
**PCF STAGE 3**

DRAWING TITLE  
**FIGURE 6.3 - CULTURAL HERITAGE  
 HISTORIC LANDSCAPE CHARACTER  
 TR010038/APP/6.2**

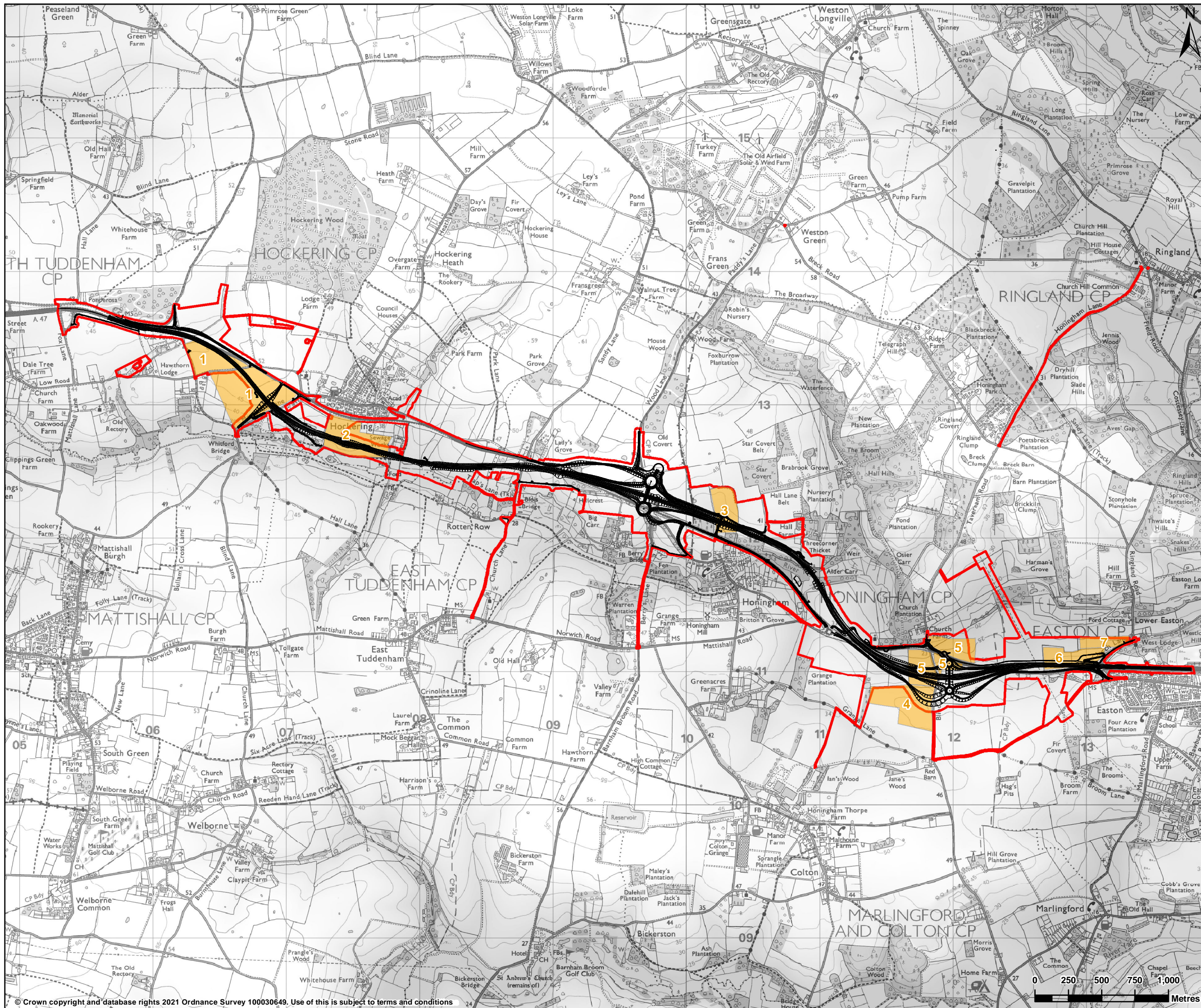
SUITABILITY  
**FOR INFORMATION**

SHEET SIZE	SCALE	STATUS
A3	1:27,500	S2

DRAWING NUMBER  
**HE551489-GTY-EHR-000-DR-LH-30047**

© Crown copyright and database rights 2021 Ordnance Survey 100030649. Use of this is subject to terms and conditions

This drawing should not be relied on or used in circumstances other than those for which it was originally prepared and for which Sweco UK Ltd was commissioned. Sweco UK Ltd accepts no responsibility for this drawing to any party other than the person by whom it was commissioned. This drawing has been prepared on behalf of Galliford Try by Sweco UK Ltd for the titled project or named part thereof and should not be relied upon or used for any other project without an independent check being carried out as to its suitability and prior written authority of Galliford Try being obtained. Sweco UK Ltd accepts no responsibility or liability for the consequences of this drawing being used for a purpose other than the purposes for which it was commissioned. Any person using or relying on this drawing for such other purpose agrees, and will by such use or reliance be taken to confirm his/her agreement, to indemnify Sweco UK Ltd for all loss or damage resulting therefrom.



**LEGEND**

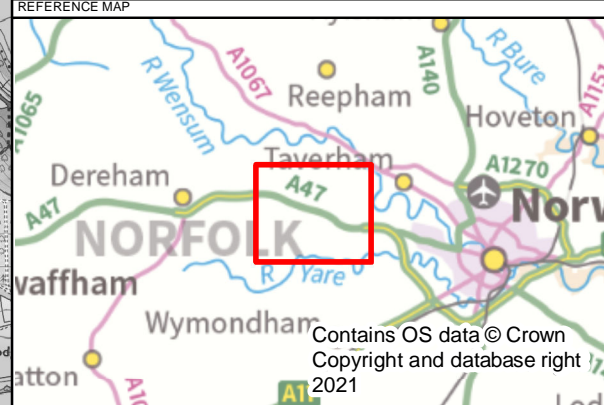
- Proposed scheme design
- DCO boundary

**Zones of archaeological potential - Pre-construction recording**

- Zone 1 – Prehistoric and Roman settlement activity
- Zone 2 – Medieval settlement activity
- Zone 3 – Prehistoric burnt mound
- Zone 4 – Bronze Age settlement activity
- Zone 5 – Medieval settlement activity
- Zone 6 – Prehistoric Settlement activity
- Zone 7 – Medieval and Post-medieval settlement activity

Note: Due to the low density spread of archaeological remains of various periods across the DCO boundary archaeological monitoring with potential construction integrated recording will be required for all other parts of the Proposed Scheme outside of Zones 1-7

Contains public sector information licensed under the Open Government Licence v3.0.  
© Historic England 2021. Contains Ordnance Survey data © Crown copyright and database right 2021.



P02	19/02/2021	DCO Update	AC	SR	BA
REV	DATE	REVISION NOTE	ORG	CHK'D	APP'D

DESIGNER  
**SWECO**

CONTRACTOR  
**GallifordTry**

CLIENT  
**highways england**

PROJECT TITLE  
A47 NORTH TUDDENHAM TO EASTON

PROJECT STAGE  
PCF STAGE 3

DRAWING TITLE  
FIGURE 6.4 - CULTURAL HERITAGE ZONES OF ARCHAEOLOGICAL POTENTIAL TR010038/APP/6.2

SUITABILITY  
FOR INFORMATION

SHEET SIZE	SCALE	STATUS
A3	1:27,500	S2

DRAWING NUMBER  
HE551489-GTY-EHR-000-DR-LH-30048

© Crown copyright and database rights 2021 Ordnance Survey 100030649. Use of this is subject to terms and conditions

This drawing should not be relied on or used in circumstances other than those for which it was originally prepared and for which Sweco UK Ltd was commissioned. Sweco UK Ltd accepts no responsibility for this drawing to any party other than the person by whom it was commissioned. This drawing has been prepared on behalf of Galliford Try by Sweco UK Ltd for the titled project or named part thereof and should not be relied upon or used for any other project without an independent check being carried out as to its suitability and prior written authority of Galliford Try being obtained. Sweco UK Ltd accepts no responsibility or liability for the consequences of this drawing being used for a purpose other than the purposes for which it was commissioned. Any person using or relying on this drawing for such other purpose agrees, and will by such use or reliance be taken to confirm his/her agreement, to indemnify Sweco UK Ltd for all loss or damage resulting therefrom.