

A47 North Tuddenham to Easton Dualling

Scheme Number: TR010038

Volume 6

6.2 Environmental Statement Figures

Figures 2.1 – 2.3

APFP Regulation 5(2)(a)

Planning Act 2008

Infrastructure Planning (Applications: Prescribed
Forms and Procedure) Regulations 2009

March 2021

Infrastructure Planning

Planning Act 2008

**The Infrastructure Planning
(Applications: Prescribed Forms and
Procedure) Regulations 2009**

The A47 North Tuddenham to Easton
Development Consent Order 202[x]

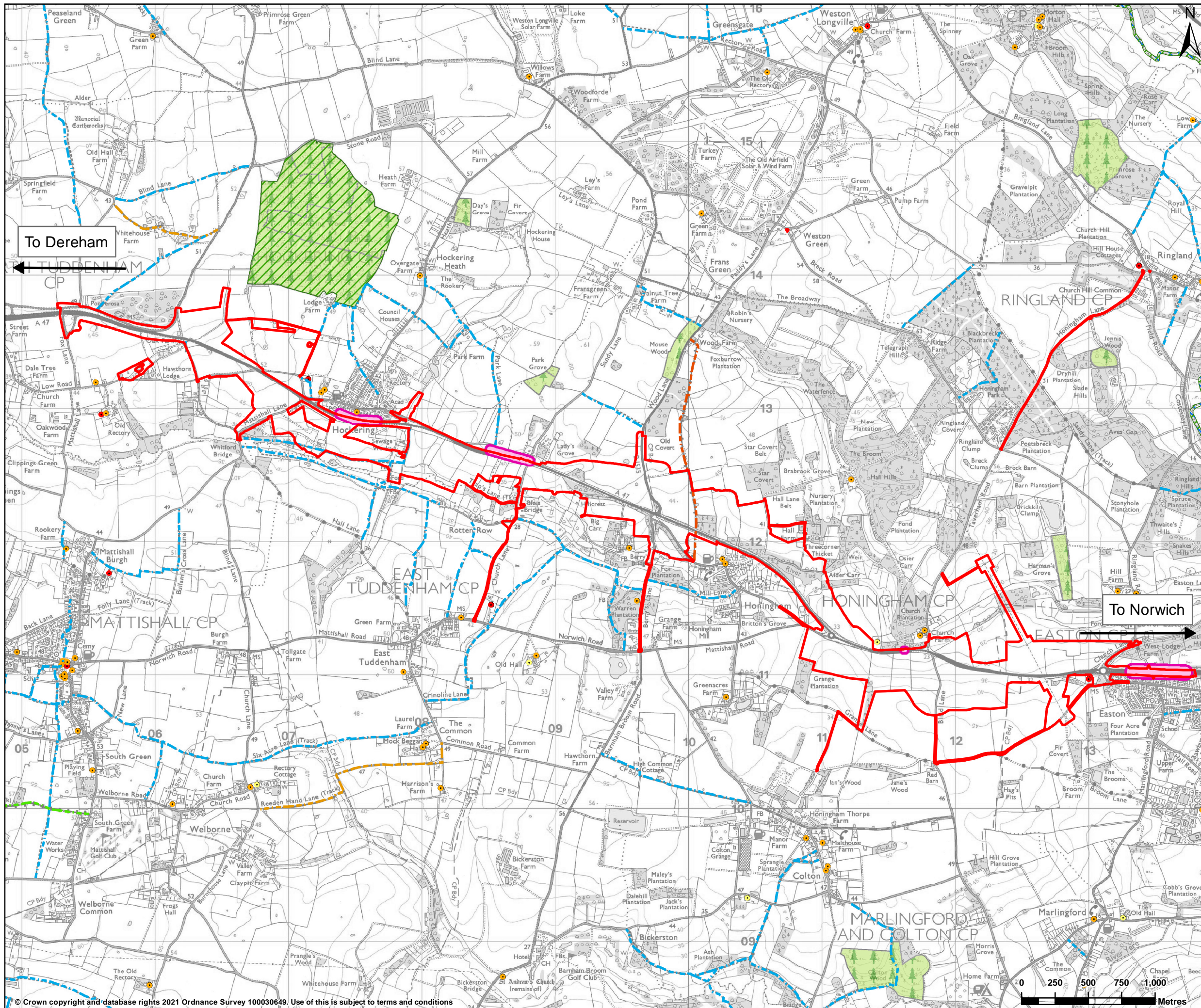
ENVIRONMENTAL STATEMENT FIGURES
Figures 2.1 – 2.3

Regulation Number:	5(2)(a)
Planning Inspectorate Scheme Reference	TR010038
Application Document Reference	TR010038/APP/6.2
Author:	A47 North Tuddenham to Easton Dualling Project Team, Highways England

Version	Date	Status of Version
Rev 0	March 2021	Application Issue

SCHEDULE OF FIGURES IN THIS APPLICATION DOCUMENT

Figure Title	Drawing Number
Figure 2.1 - Environmental Constraints Site Level	HE551489-GTY-EGN-000-DR-LX-30034
Figure 2.2 - The Proposed Scheme, Sheet 1 of 2	HE551489-GTY-EGN-000-DR-LX-30035
Figure 2.2 - The Proposed Scheme, Sheet 2 of 2	HE551489-GTY-EGN-000-DR-LX-30036
Figure 2.3 – Proposed Works	HE551489-GTY-EGN-000-DR-CH-30003



- LEGEND**
- DCO boundary
 - Bridleway
 - Byway open to all traffic
 - Footpath
 - Restricted byway
 - Grade I - listed building
 - Grade II - listed building
 - Grade II* - listed building
 - Noise action planning important areas
 - Site of special scientific interest (SSSI)
 - Special area of conservation (SAC)
 - Ancient woodland

Contains public sector information licensed under the Open Government Licence v3.0.
 Contains, or is based on, information supplied by the Environment Agency.
 Contains, or is based on, information supplied by Natural England.
 Contains, or is based on, information supplied by Norfolk County Council



P02	12/01/2021	DCO Update	AC	EC	EC
REV	DATE	REVISION NOTE	ORG	CHKD	APPD

DESIGNER
SWECO

CONTRACTOR
GallifordTry

CLIENT
**highways
 england**

PROJECT TITLE
A47 NORTH TUDDENHAM TO EASTON

PROJECT STAGE
PCF STAGE 3

DRAWING TITLE
FIGURE 2.1 - ENVIRONMENTAL CONSTRAINTS SITE LEVEL TR010038/APP/6.2

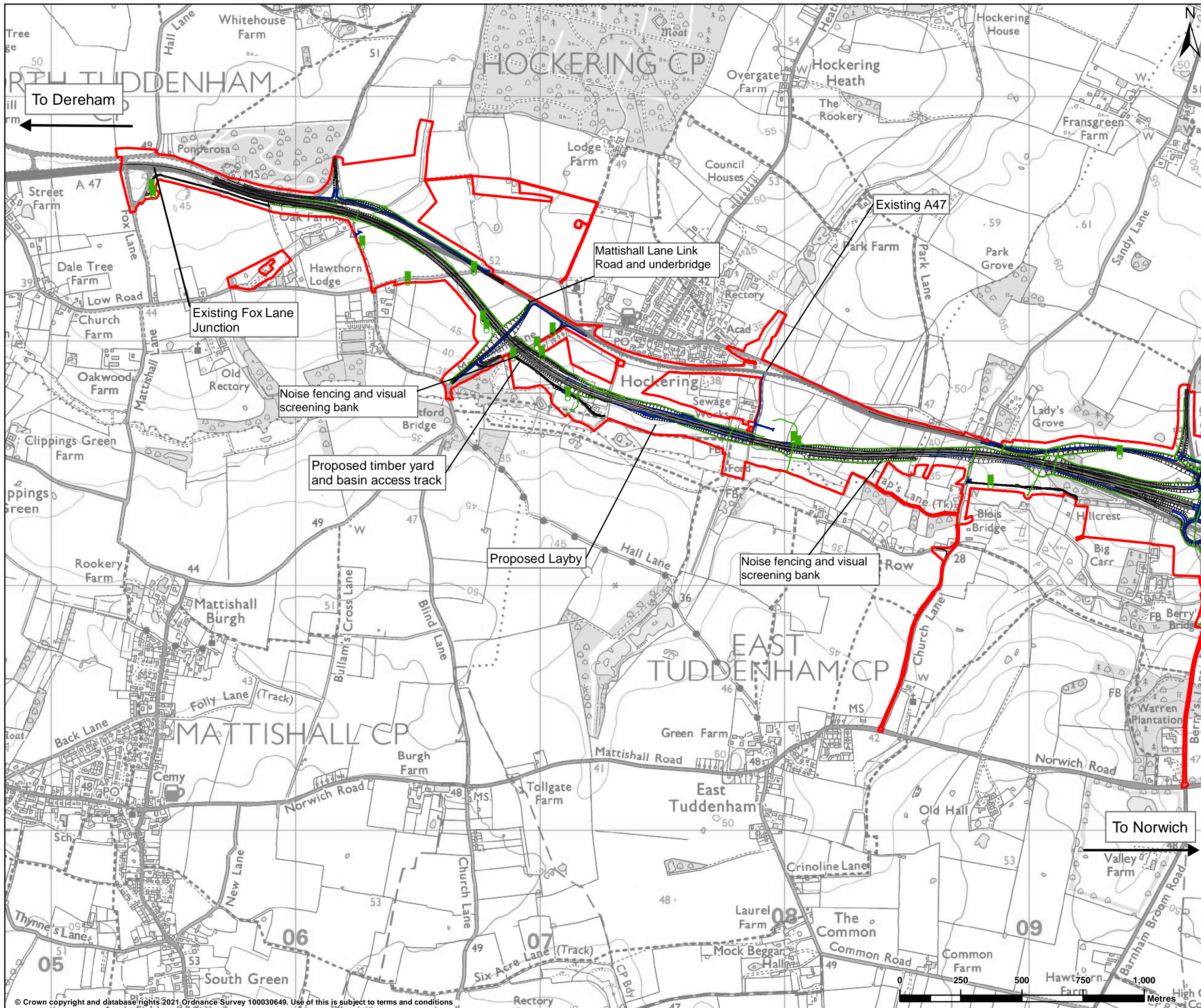
SUITABILITY
FOR INFORMATION

SHEET SIZE	SCALE	STATUS
A3	1:27,500	S2

DRAWING NUMBER
HE551489-GTY-EGN-000-DR-LX-30034

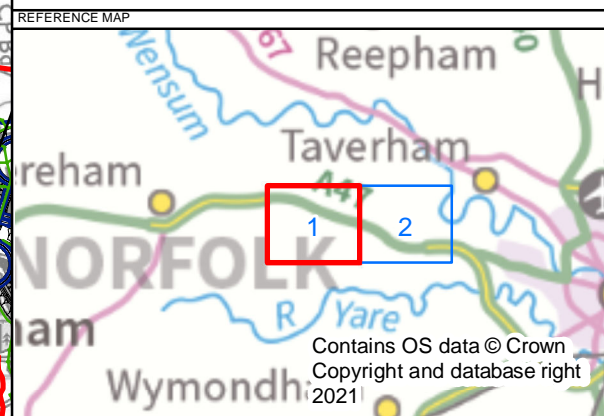
© Crown copyright and database rights 2021 Ordnance Survey 100030649. Use of this is subject to terms and conditions

This drawing should not be relied on or used in circumstances other than those for which it was originally prepared and for which Sweco UK Ltd was commissioned. Sweco UK Ltd accepts no responsibility for this drawing to any party other than the person by whom it was commissioned. This drawing has been prepared on behalf of Galliford Try by Sweco UK Ltd for the titled project or named part thereof and should not be relied upon or used for any other project without an independent check being carried out as to its suitability and prior written authority of Galliford Try being obtained. Sweco UK Ltd accepts no responsibility or liability for the consequences of this drawing being used for a purpose other than the purposes for which it was commissioned. Any person using or relying on this drawing for such other purpose agrees, and will by such use or reliance be taken to confirm his/her agreement, to indemnify Sweco UK Ltd for all loss or damage resulting therefrom.



LEGEND

- Proposed fence gate
- Proposed fence line
- Proposed footway
- Proposed Scheme design
- DCO boundary



P02	19/02/2021	DCO Update	AC	EC	FB
REV	DATE	REVISION NOTE	ORG	CHKD	APPD

DESIGNER

SWECO

CONTRACTOR

GallifordTry

CLIENT

**highways
england**

PROJECT TITLE

A47 NORTH TUDDENHAM TO EASTON

PROJECT STAGE

PCF STAGE 3

DRAWING TITLE

FIGURE 2.2: THE PROPOSED SCHEME
SHEET 1 OF 2
TR010038/APP/6.2

SUITABILITY

FOR INFORMATION

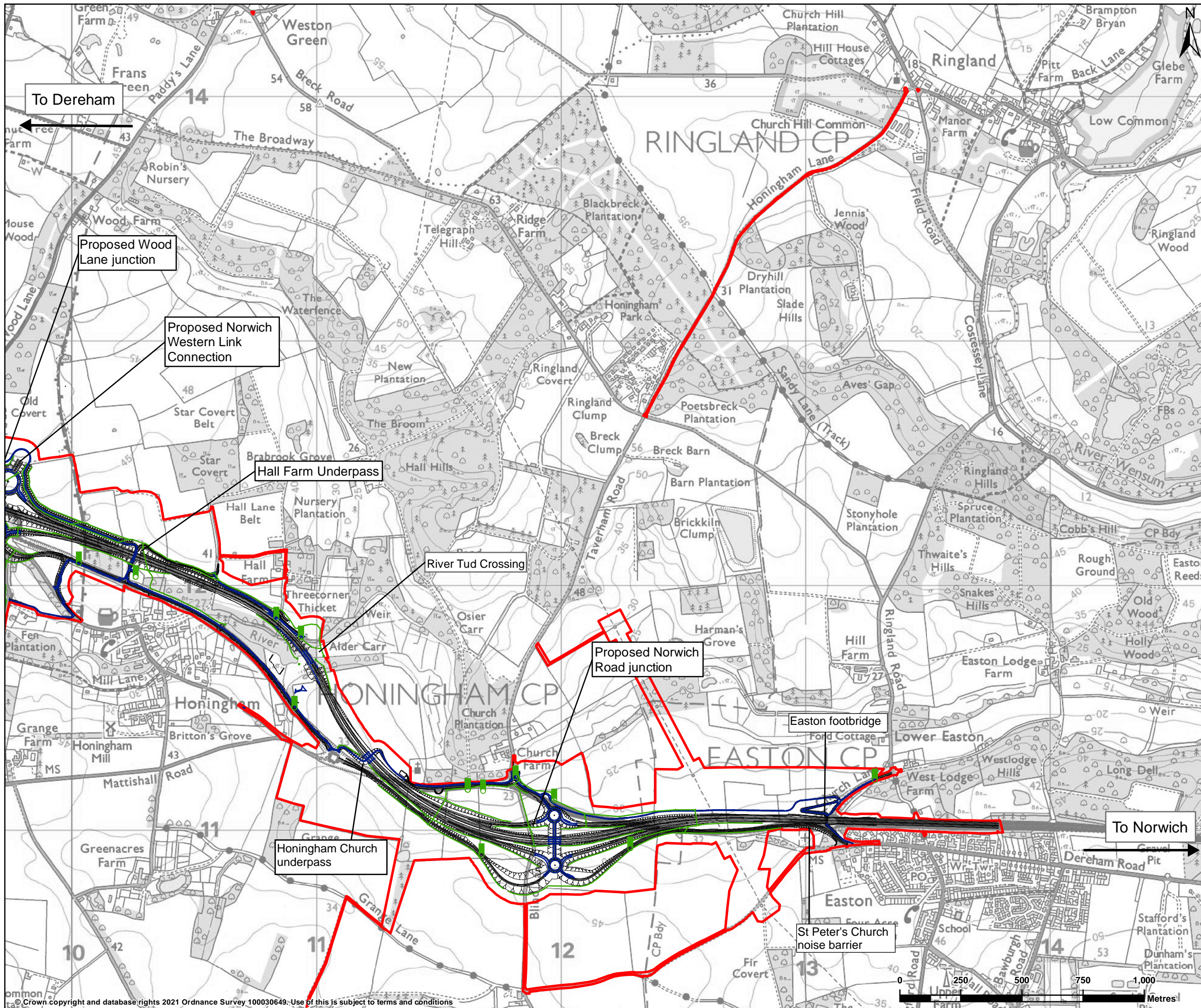
SHEET SIZE	SCALE	STATUS
A3	1:15,000	S2

DRAWING NUMBER






HE551489-GTY-EGN-000-DR-LX-30035

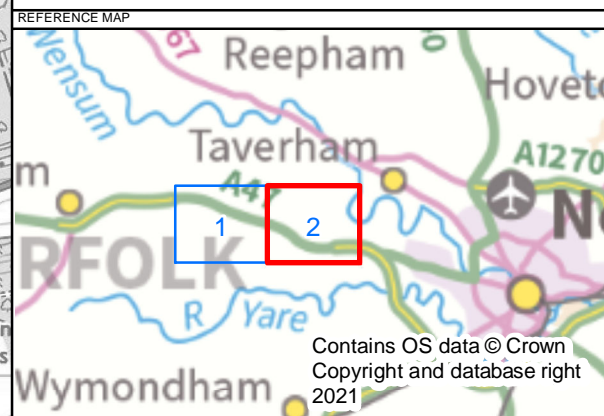
© Crown copyright and database rights 2021 Ordnance Survey 100030649. Use of this is subject to terms and conditions

This drawing should not be relied on or used in circumstances other than those for which it was originally prepared and for which Sweco UK Ltd was commissioned. Sweco UK Ltd accepts no responsibility for this drawing to any party other than the person by whom it was commissioned. This drawing has been prepared on behalf of Galliford Try by Sweco UK Ltd for the titled project or named part thereof and should not be relied upon or used for any other project without an independent check being carried out as to its suitability and prior written authority of Galliford Try being obtained. Sweco UK Ltd accepts no responsibility or liability for the consequences of this drawing being used for a purpose other than the purposes for which it was commissioned. Any person using or relying on this drawing for such other purpose agrees, and will by such use or reliance be taken to confirm his/her agreement, to indemnify Sweco UK Ltd for all loss or damage resulting therefrom.



LEGEND

-  Proposed fence gate
-  Proposed fence line
-  Proposed footway
-  Proposed scheme design
-  DCO boundary



P02	19/02/2021	DCO Update	AC	EC	FB
REV	DATE	REVISION NOTE	ORG	CHK'D	APP'D

DESIGNER

SWECO 

CONTRACTOR

GallifordTry 

CLIENT

**highways
england** 

PROJECT TITLE

A47 NORTH TUDDENHAM TO EASTON

PROJECT STAGE

PCF STAGE 3

DRAWING TITLE

FIGURE 2.2: PROPOSED SCHEME
SHEET 2 OF 2
TR010038/APP/6.2

SUITABILITY

FOR INFORMATION

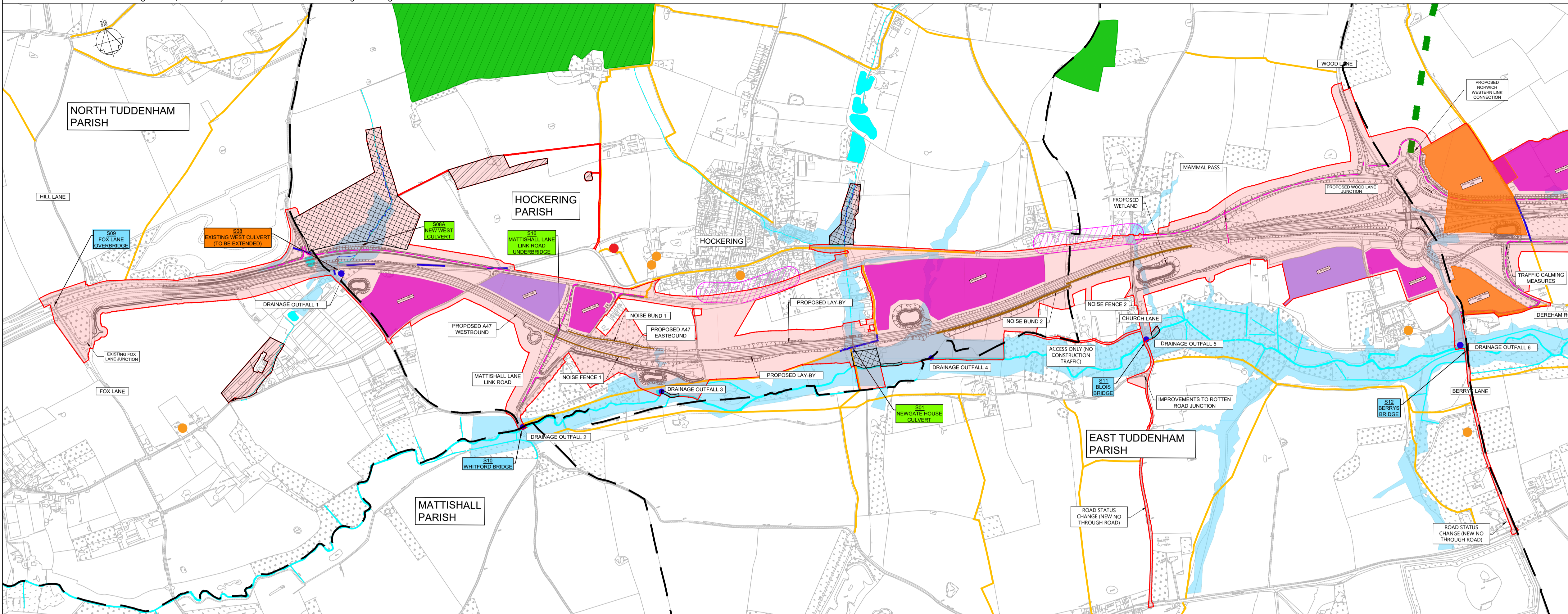
SHEET SIZE	SCALE	STATUS
A3	1:15,000	S2

DRAWING NUMBER

HE551489-GTY-EGN-000-DR-LX-30036

This drawing should not be relied on or used in circumstances other than those for which it was originally prepared and for which Sweco UK Ltd was commissioned. Sweco UK Ltd accepts no responsibility for this drawing to any party other than the person by whom it was commissioned. This drawing has been prepared on behalf of Galliford Try by Sweco UK Ltd for the titled project or named part thereof and should not be relied upon or used for any other project without an independent check being carried out as to its suitability and prior written authority of Galliford Try being obtained. Sweco UK Ltd accepts no responsibility or liability for the consequences of this drawing being used for a purpose other than the purposes for which it was commissioned. Any person using or relying on this drawing for such other purpose agrees, and will by such use or reliance be taken to confirm his/her agreement, to indemnify Sweco UK Ltd for all loss or damage resulting therefrom.

This drawing should not be relied on or used in circumstances other than those for which it was originally prepared and for which Sweco UK Ltd was commissioned. Sweco UK Ltd accepts no responsibility for this drawing to any party other than the person by whom it was commissioned. This drawing has been prepared on behalf of Galliford Try by Sweco UK Ltd for the listed project or named part thereof and should not be relied upon or used for any other project without an independent check being carried out as to its suitability and prior written authority of Galliford Try being obtained. Sweco UK Ltd accepts no responsibility or liability for the consequences of this drawing being used for a purpose other than the purposes for which it was commissioned. Any person using or relying on this drawing for such other purpose agrees, and will by such use or reliance be taken to confirm his/her agreement, to indemnify Sweco UK Ltd for all loss or damage resulting therefrom.



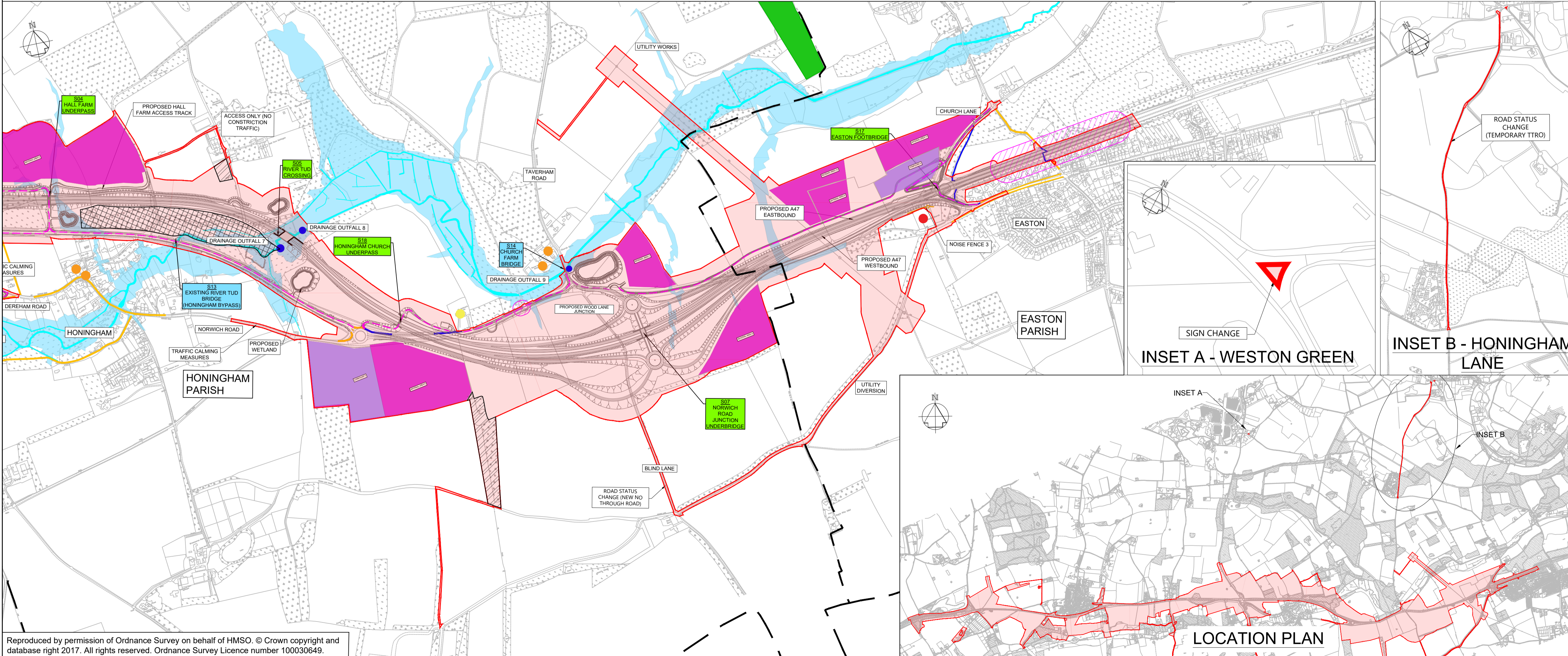
NOTES

- DO NOT SCALE FROM THIS DRAWING
- ALL DIMENSIONS ARE IN METERS UNLESS STATED OTHERWISE

LEGEND

- DCO BOUNDARY
- RIVER TUD / WATERCOURSES
- SXX EXISTING STRUCTURE (NO CHANGE)
- SXX EXISTING STRUCTURE (MODIFIED)
- SXX NEW STRUCTURE
- WCH - EXISTING PROVISION
- WCH - EXISTING ROUTE SEVERED / REMOVED
- NEW WALKER AND CYCLIST ROUTE
- NOISE BARRIER
- ENVIRONMENTAL MITIGATION AREA
- ECOLOGICAL MITIGATION AREAS
- GRADE I - LISTED BUILDING
- GRADE II - LISTED BUILDING
- GRADE II* - LISTED BUILDING
- ANCIENT WOODLAND
- SSSI - HOCKERING WOOD
- NOISE ACTION PLANNING IMPORTANT AREAS
- ENVIRONMENT AGENCY FLOOD ZONE 2 & 3
- PARISH COUNCIL BOUNDARY
- PROPOSED DRAINAGE OUTFALL LOCATIONS
- MATERIAL STORAGE / PROCESSING
- CONSTRUCTION COMPOUND
- CONSTRUCTION WORKS AREA

P01	01/12/20	FINAL ISSUE	JWa	MR	MR
P02	02/12/20	FINAL ISSUE	JWa	MR	MR
P03	11/03/21	DCO SUBMISSION	RO	MR	MR
C01	11/03/21	DCO SUBMISSION	RO	MR	MR
P04	15/03/21	DCO SUBMISSION	ACus	MR	MR
C02	15/03/21	DCO SUBMISSION	ACus	MR	MR
REV	DATE	REVISION NOTE	ORG	CHKD	APPD



DESIGNER					
SWECO					
CONTRACTOR					
GallifordTry					
CLIENT					
highways england					
PROJECT TITLE					
A47 NORTH TUDDENHAM TO EASTON DUALLING					
PROJECT STAGE					
PCF STAGE 3					
DRAWING TITLE					
FIGURE 2.3 - PROPOSED WORKS TR010038/APP/6.2					
SUITABILITY					
AUTHORISED AS STAGE 3 COMPLETED					
SHEET SIZE	SCALE	STATUS	REVISION		
A1	N/A	A3	C02		
DRAWING NUMBER					
HE551489-GTY-LSI-000-DR-CH-30003					

Reproduced by permission of Ordnance Survey on behalf of HMSO. © Crown copyright and database right 2017. All rights reserved. Ordnance Survey Licence number 100030649.