

**A57 Link Roads
TR010034
6.4 Environmental Statement
Introductory Figures 3.1- 3.6**

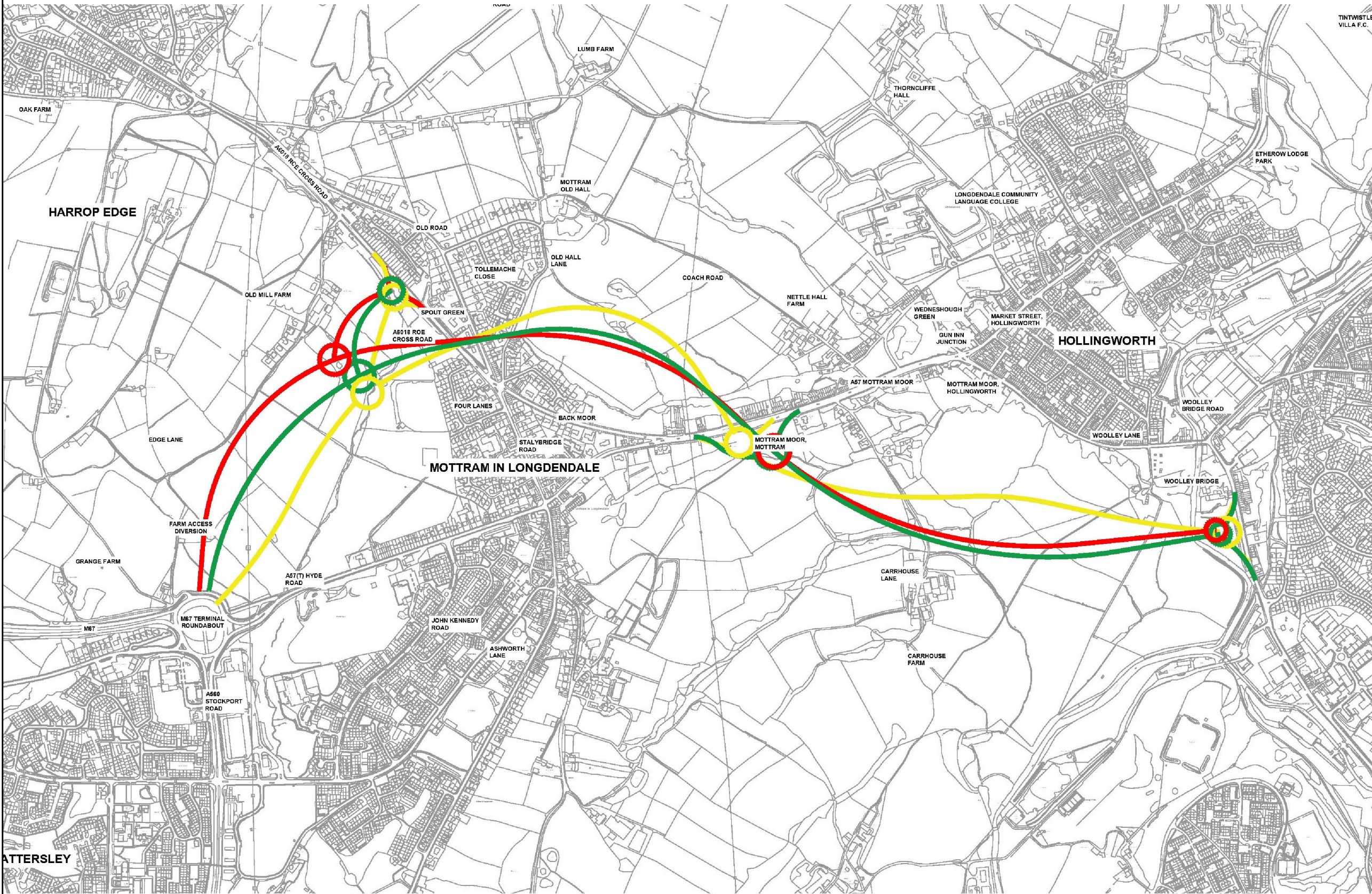
APFP Regulation 5(2)(a)

Planning Act 2008 Infrastructure Planning (Applications: Prescribed
Forms and Procedure) Regulations 2009



LEGEND

- OPTION 0
- OPTION 3
- OPTION 4



This map is reproduced from Ordnance Survey material with the permission of Ordnance Survey on behalf of the controller of Her Majesty's Stationery Office. © Crown Copyright. Unauthorised reproduction infringes Crown copyright and may lead to prosecution or civil proceedings.
 CLIENT NAME: Highways England LICENCE NUMBER: 100030849

Description			
Status	Revision	Issue Date	
Description			
Status	Revision	Issue Date	
Description			
Status	Revision	Issue Date	
Description DCO SUBMISSION			
Status	A4	Revision	P02
		Issue Date 24/05/21	
Drawn	SD	Checked	BT
Reviewed	LY	Authorised	MR
Drawing Suitability			Status
DCO SUBMISSION			A4



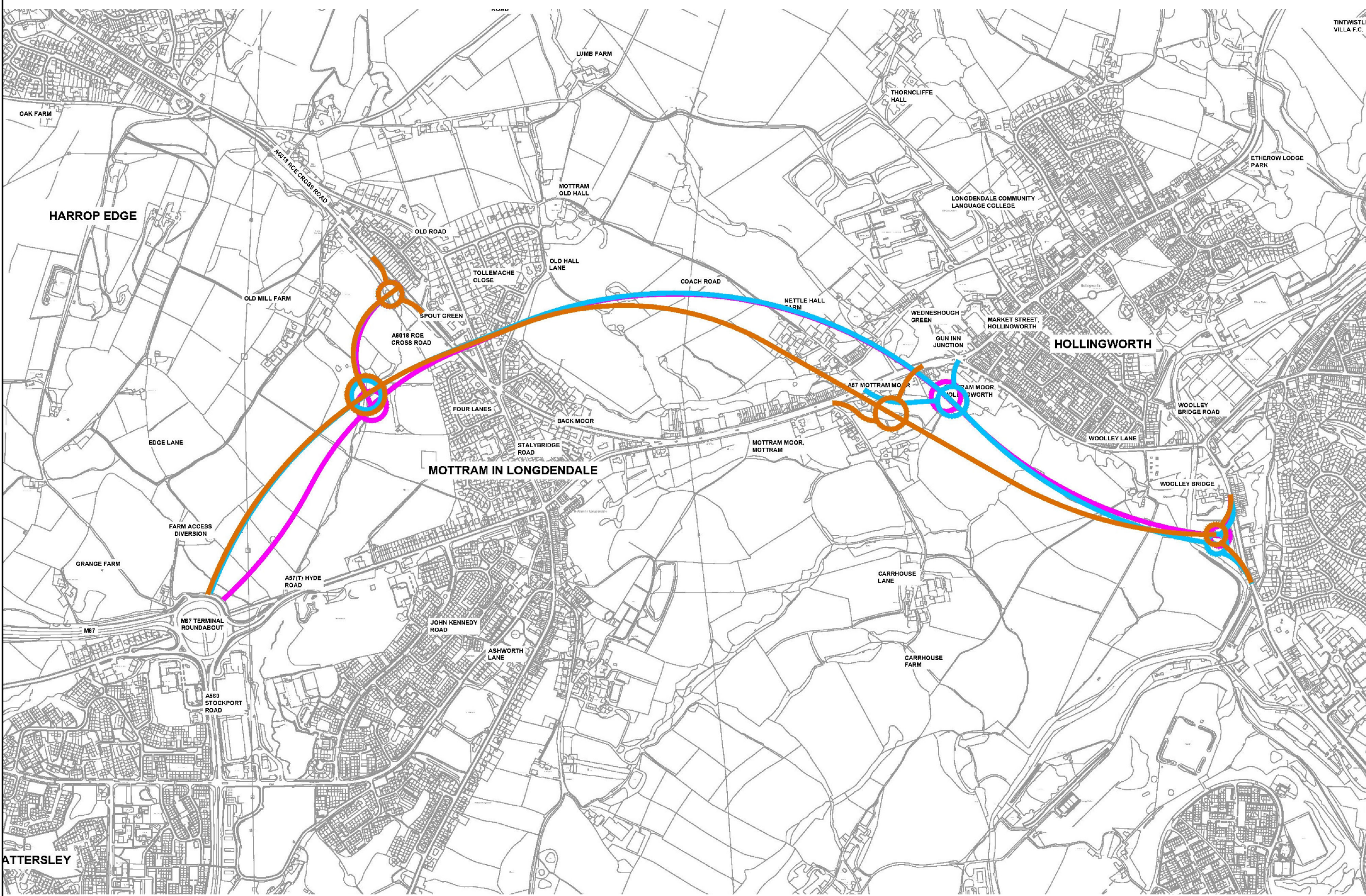
Scheme Name			
A57 LINK ROADS			
Drawing Title			
FIGURE 3.1 ASSESSMENT OF ALTERNATIVES OPTIONS 0, 3 & 4			
PINS Ref. No.			
TR010034/APP/6.4			
Drawing Number			
Scheme	HE551473 - BBA - EGN -	Originator	Volume
Location	A57_AL_SCHEME - DR - LE - 060404	Type	Number
Scale	1:10,000	Original Size	A3
		Rev	P02





LEGEND

- OPTION 1
- OPTION 2
- OPTION 5

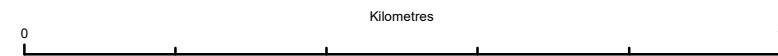


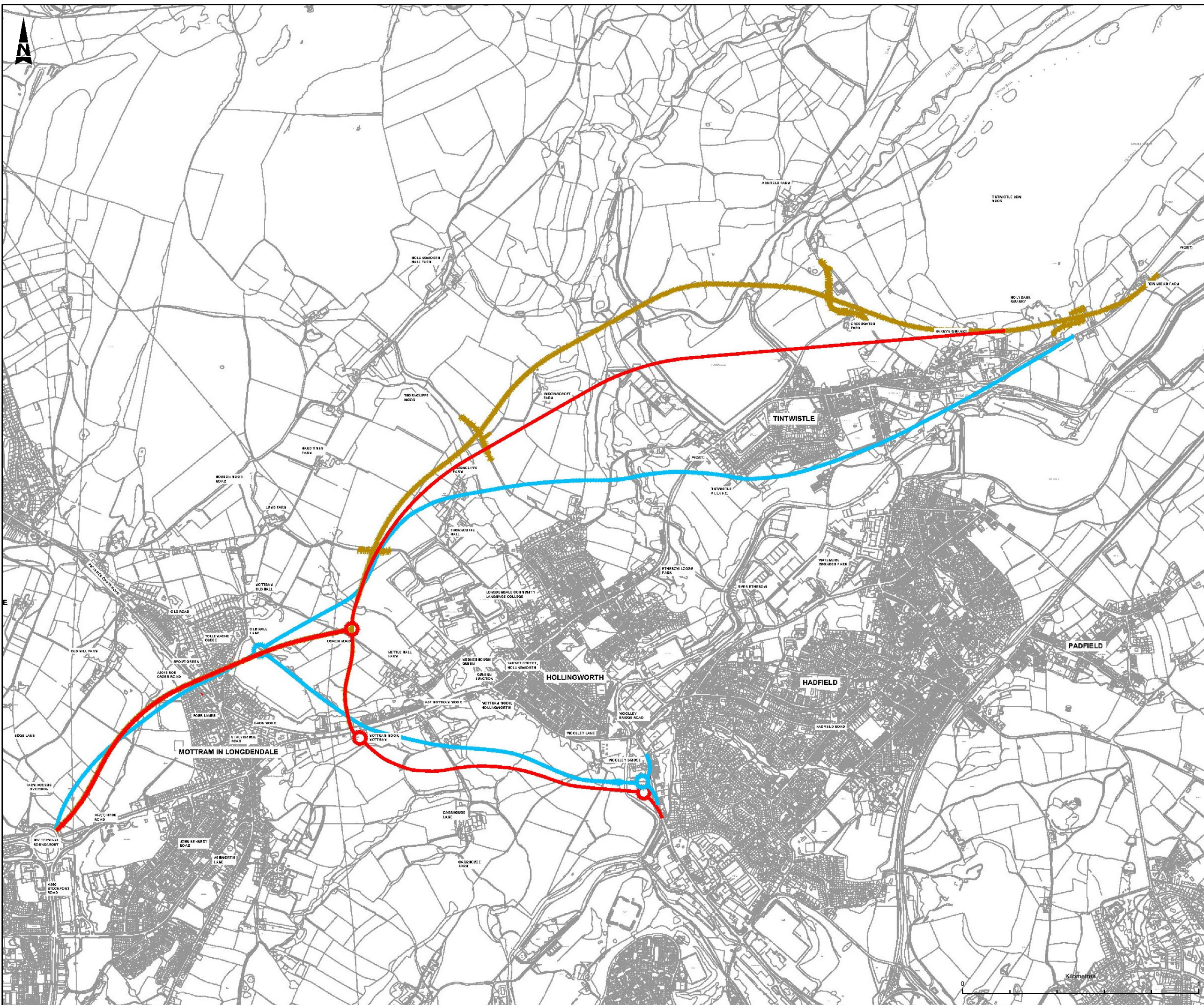
This map is reproduced from Ordnance Survey material with the permission of Ordnance Survey on behalf of the controller of Her Majesty's Stationery Office. © Crown Copyright. Unauthorised reproduction infringes Crown copyright and may lead to prosecution or civil proceedings.
 CLIENT NAME: Highways England LICENCE NUMBER: 100030649

Description			
Status	Revision	Issue Date	
Description			
Status	Revision	Issue Date	
Description			
Status	Revision	Issue Date	
Description DCO SUBMISSION			
Status	A4	Revision P02	Issue Date 24/05/21
Drawn	SD	Checked BT	Reviewed LY
Authorised	MR	Status	
Drawing Suitability			A4



Scheme Name			
A57 LINK ROADS			
Drawing Title			
FIGURE 3.2 ASSESSMENT OF ALTERNATIVES OPTIONS 1, 2 & 5			
PINS Ref. No.			
TR010034/APP/6.4			
Drawing Number			
Scheme	HE551473 - BBA - EGN -	Originator	Volume
Location	A57_AL_SCHEME - DR - LE - 060405	Type	Role
Scale	1:10,000	Original Size	A3
Rev	P02	Number	



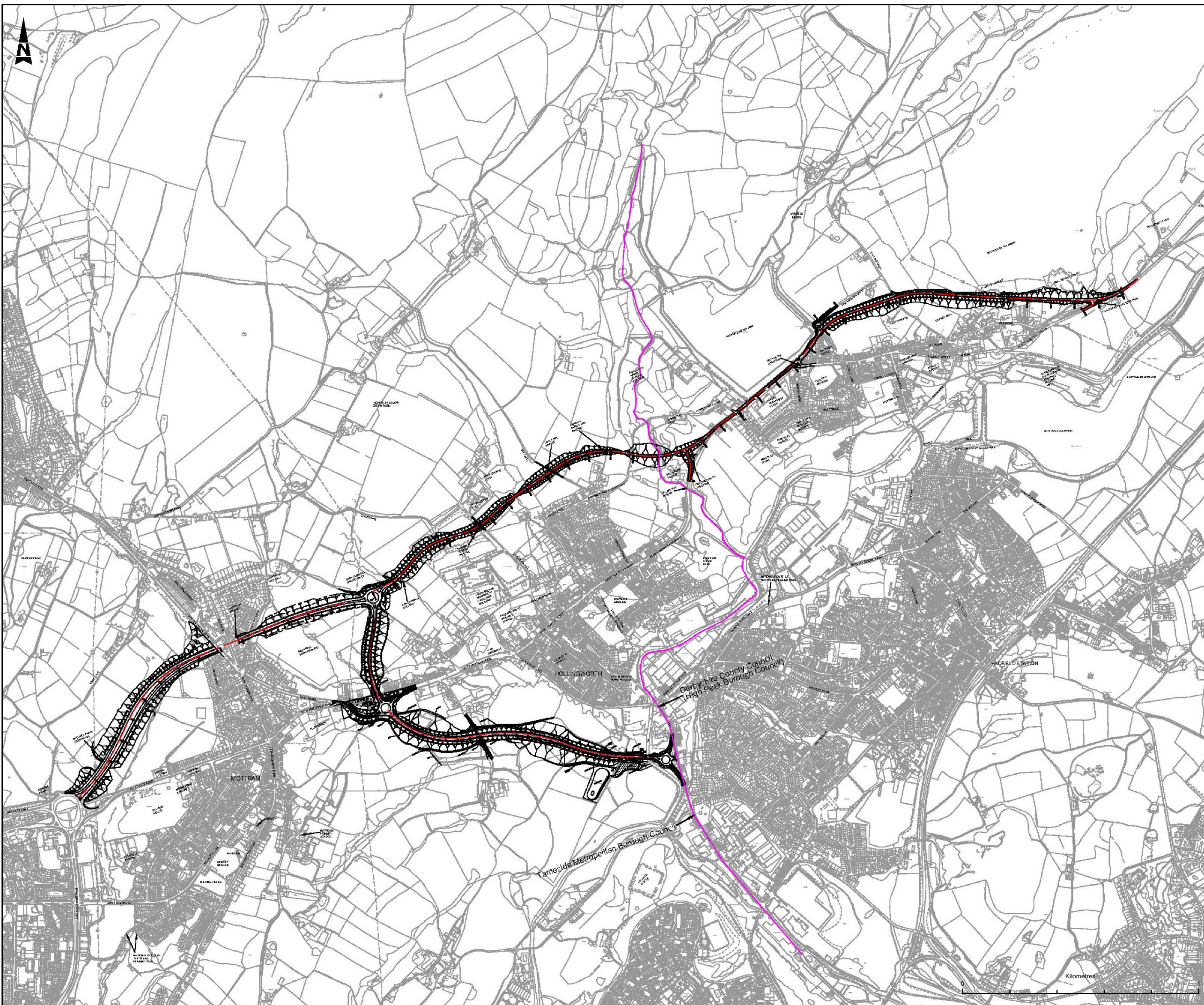


LEGEND

- BLUE ROUTE
- BROWN ROUTE
- RED ROUTE

This map is reproduced from Ordnance Survey material with the permission of Ordnance Survey on behalf of the controller of Her Majesty's Stationery Office. © Crown Copyright. Unauthorised reproduction infringes Crown copyright and may lead to prosecution or civil proceedings.
 CLIENT NAME: Highways England LICENCE NUMBER: 100030849

Description			
Status	Revision	Issue Date	
Description			
Status	Revision	Issue Date	
Description			
Status	Revision	Issue Date	
Description	DCO SUBMISSION		
Status	A4	Revision P02	Issue Date 24/05/21
Drawn	SD	Checked BT	Reviewed LY
Authorised	MR		Status
Drawing Suitability	DCO SUBMISSION		A4
Client			
Scheme Name	A57 LINK ROADS		
Drawing Title	FIGURE 3.3 ASSESSMENT OF ALTERNATIVES BROWN ROUTE, BLUE ROUTE AND RED ROUTE		
PNS Ref. No.	TR010034/APP/6.4		
Drawing Number	Scheme	Originator	Volume
HE551473	BBA	EGN	
A57_AL_SCHEME	DR	LE	060407
Location	Type	Role	Number
Scale	1:15,000	Original Size	A3
Rev	P02		



LEGEND
 PROPOSED ALIGNMENT

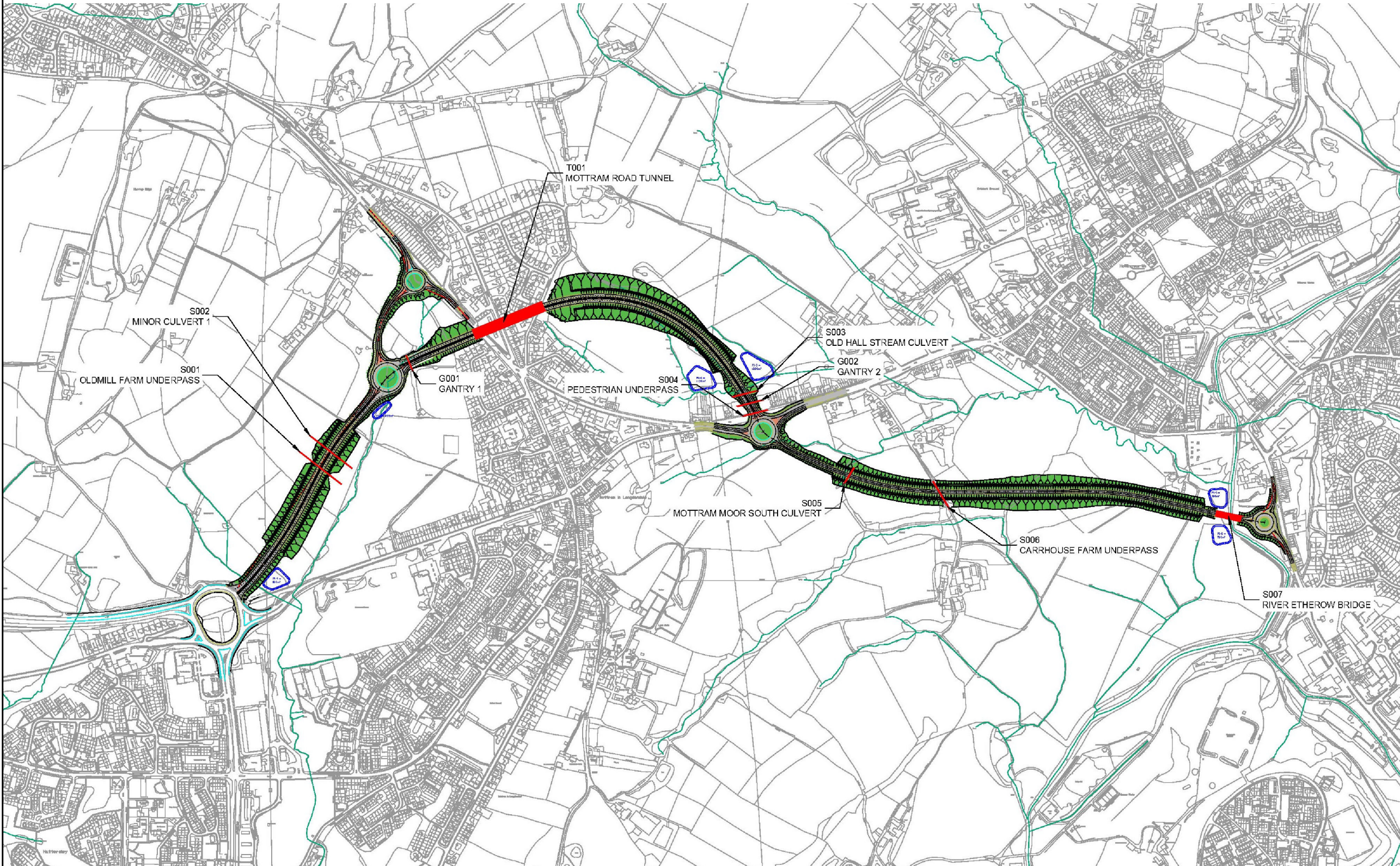
This map is reproduced from Ordnance Survey material with the permission of Ordnance Survey on behalf of the controller of Her Majesty's Stationery Office. © Crown Copyright. Unauthorised reproduction infringes Crown copyright and may lead to prosecution or civil proceedings.
 CLIENT NAME: Highways England LICENCE NUMBER: 100030649

Description			
Status	Revision	Issue Date	
Description			
Status	Revision	Issue Date	
Description			
Status	Revision	Issue Date	
Description DCO SUBMISSION			
Status	A4	Revision	P02
		Issue Date	
		24/05/21	
Drawn	SD	Checked	BT
Reviewed	LY	Authorised	MR
Drawing Suitability			Status
DCO SUBMISSION			A4
Client			
Scheme Name			
A57 LINK ROADS			
Drawing Title			
FIGURE 3.4 ASSESSMENT OF ALTERNATIVES DFT LOW COST OPTION			
PINS Ref. No.			
TR010034/APP/6.4			
Drawing Number			
Scheme	HE551473	Originator	BBA - EGN
Location	A57_AL_SCHEME	Volume	DR - LE - 060408
Scale		Type	Role
1:15,000		Original Size	Number
		A3	Rev
			P02



LEGEND

- BODIES OF WATER
- STRUCTURES

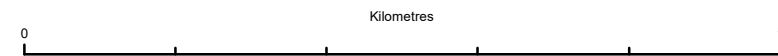


This map is reproduced from Ordnance Survey material with the permission of Ordnance Survey on behalf of the controller of Her Majesty's Stationery Office. © Crown Copyright. Unauthorised reproduction infringes Crown copyright and may lead to prosecution or civil proceedings.
CLIENT NAME: Highways England LICENCE NUMBER: 100030649

Description			
Status	Revision	Issue Date	
Description			
Status	Revision	Issue Date	
Description			
Status	Revision	Issue Date	
Description	DCO SUBMISSION		
Status	A4	Revision P01	Issue Date 24/05/21
Drawn	SD	Checked BT	Reviewed LY
Authorised	MR		Status
Drawing Suitability	DCO SUBMISSION		A4



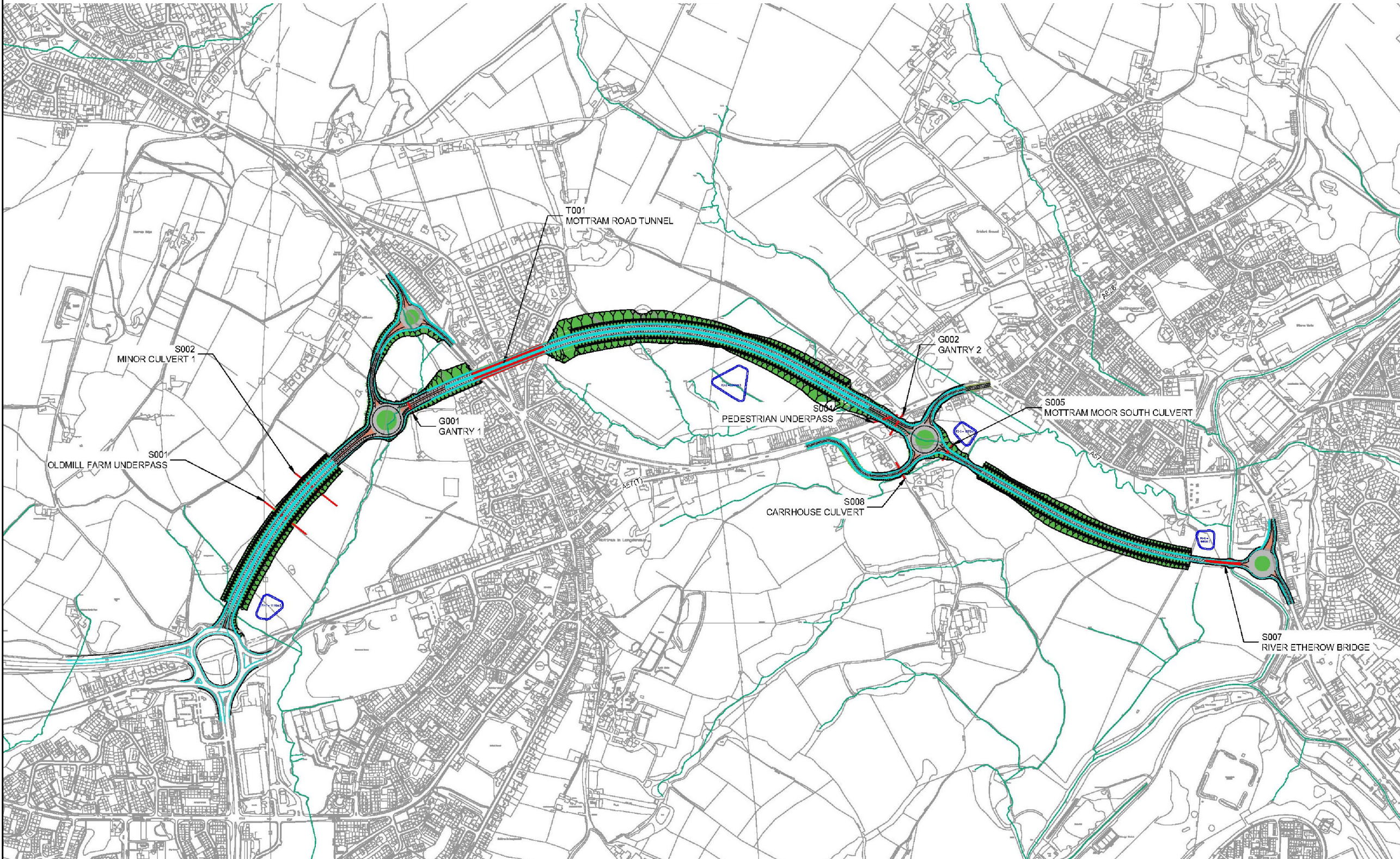
Scheme Name	A57 LINK ROADS		
Drawing Title	FIGURE 3.5 ASSESSMENT OF ALTERNATIVES OPTION A		
PINS Ref. No.	TR010034/APP/6.4		
Drawing Number	Originator	Volume	
HE551473 - BBA - EGN -			
A57_AL_SCHEME - DR - LE -			060409
Location	Type	Role	Number
Scale	1:10,000	Original Size	A3
Rev	P01		





LEGEND

	BODIES OF WATER
	STRUCTURES



This map is reproduced from Ordnance Survey material with the permission of Ordnance Survey on behalf of the controller of Her Majesty's Stationery Office. © Crown Copyright. Unauthorised reproduction infringes Crown copyright and may lead to prosecution or civil proceedings.
 CLIENT NAME: Highways England LICENCE NUMBER: 100030649

Description			
Status	Revision	Issue Date	
Description			
Status	Revision	Issue Date	
Description			
Status	Revision	Issue Date	
Description DCO SUBMISSION			
Status	A4	Revision	P01
		Issue Date	24/05/21
Drawn	SD	Checked	BT
Reviewed	LY	Authorised	MR
Drawing Suitability	DCO SUBMISSION		Status
			A4



Scheme Name			
A57 LINK ROADS			
Drawing Title			
FIGURE 3.6 ASSESSMENT OF ALTERNATIVES OPTION B			
PINS Ref. No.			
TR010034/APP/6.4			
Drawing Number			
Scheme	HE551473 - BBA - EGN -	Volume	
Location	A57_AL_SCHEME - DR - LE -	Type	060410
Scale	1:10,000	Original Size	A3
Rev		Rev	P01

