

Lower Thames Crossing
6.2 Environmental Statement
Figure 2.4: Environmental
Masterplan Section 11 (7 of 10)
(Clean version)

APFP Regulation 5(2)(a)

Infrastructure Planning (Applications:
Prescribed Forms and Procedure)
Regulations 2009

Volume 6

DATE: December 2023
DEADLINE: 9

Planning Inspectorate Scheme Ref: TR010032
Application Document Ref: TR010032/APP/6.2

VERSION: 3.0

Revision history

Version	Date	Submitted at
1.0	31 October 2022	DCO Application
2.0	3 August 2023	Deadline 2
3.0	11 December 2023	Deadline 9

Lower Thames Crossing

6.2 Environmental Statement

Figure 2.4: Environmental Masterplan Section 11 (7 of 10) (Clean version)

List of contents

	Page number
1 Environmental Masterplan: Section 11.....	1
1.1 Schedule of Plans included in this application document.....	1
1.2 Section 11 (Sheets 1-23)	2
1.3 Scheme Overview.....	5
1.4 Environmental Masterplan Legend	7
1.5 Section 11	9

1 Environmental Masterplan: Section 11

1.1 Schedule of Plans included in this application document

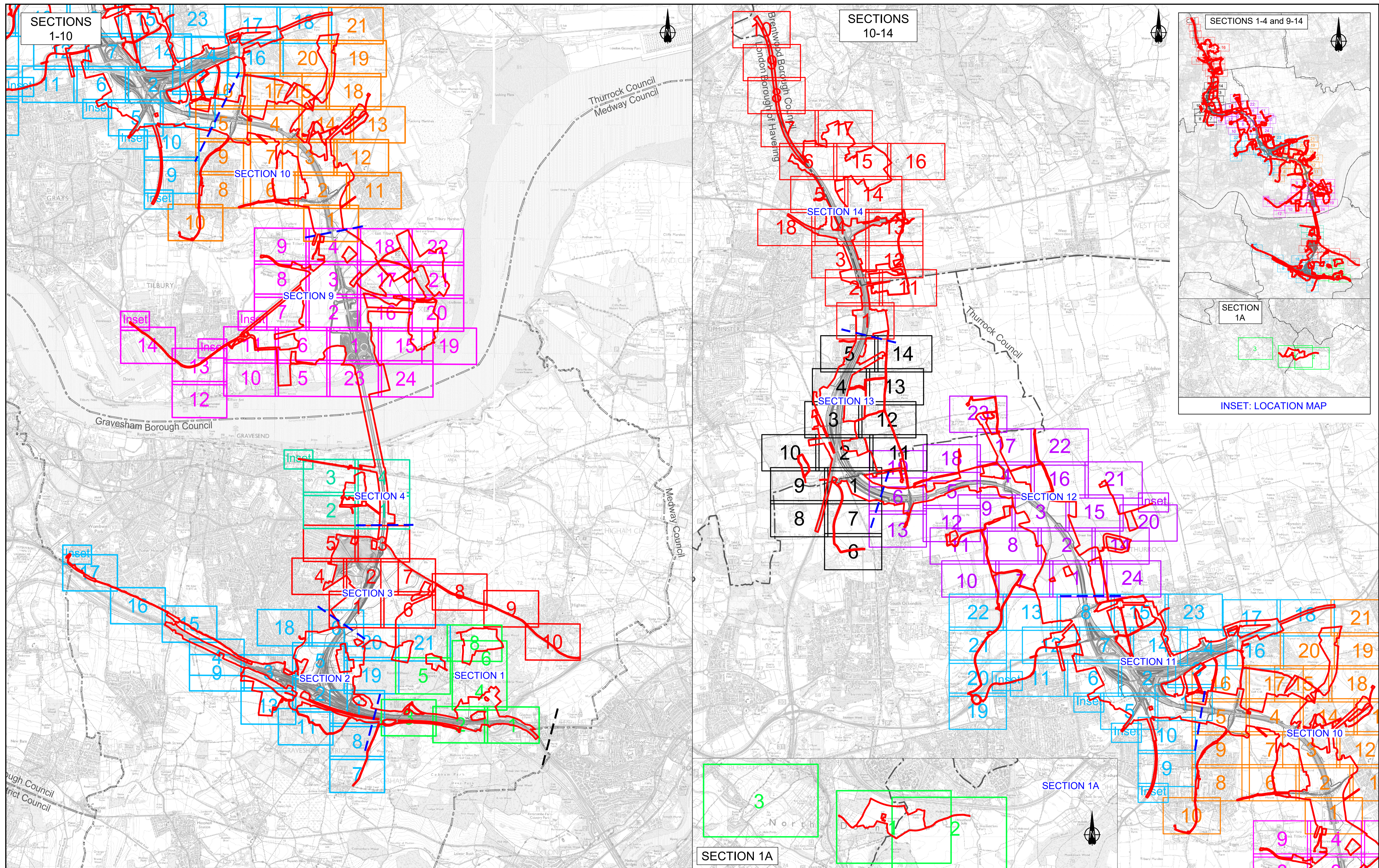
1.2 Section 11 (Sheets 1-23)

HE540039-CJV-EGN-S11_EN000000_Z-DR-ZZ- 00001 - Section 11 Overview	TR010032/APP/6.2	P02
HE540039-CJV-EGN-S11_EN000000_Z-DR-ZZ- 00002 - Section 11 Sheet 1	TR010032/APP/6.2	P03
HE540039-CJV-EGN-S11_EN000000_Z-DR-ZZ- 00003 - Section 11 Sheet 2	TR010032/APP/6.2	P03
HE540039-CJV-EGN-S11_EN000000_Z-DR-ZZ- 00004 - Section 11 Sheet 3	TR010032/APP/6.2	P03
HE540039-CJV-EGN-S11_EN000000_Z-DR-ZZ- 00005 - Section 11 Sheet 4	TR010032/APP/6.2	P03
HE540039-CJV-EGN-S11_EN000000_Z-DR-ZZ- 00006 - Section 11 Sheet 5	TR010032/APP/6.2	P03
HE540039-CJV-EGN-S11_EN000000_Z-DR-ZZ- 00007 - Section 11 Sheet 6	TR010032/APP/6.2	P03
HE540039-CJV-EGN-S11_EN000000_Z-DR-ZZ- 00008 - Section 11 Sheet 7	TR010032/APP/6.2	P03
HE540039-CJV-EGN-S11_EN000000_Z-DR-ZZ- 00009 - Section 11 Sheet 8	TR010032/APP/6.2	P02

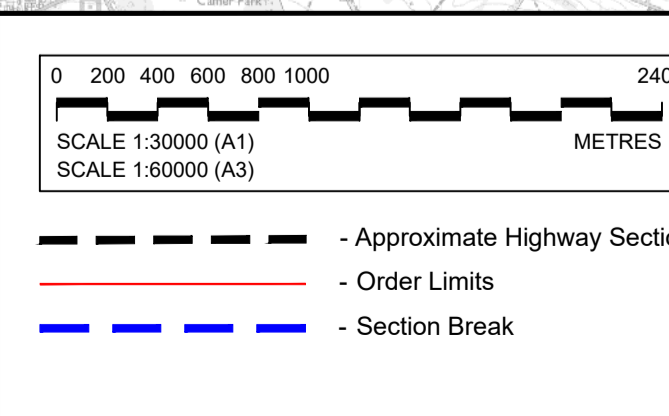
HE540039-CJV-EGN-S11_EN000000_Z-DR-ZZ- 00010 - Section 11 Sheet 9	TR010032/APP/6.2	P02
HE540039-CJV-EGN-S11_EN000000_Z-DR-ZZ- 00011 - Section 11 Sheet 10	TR010032/APP/6.2	P02
HE540039-CJV-EGN-S11_EN000000_Z-DR-ZZ- 00012 - Section 11 Sheet 11	TR010032/APP/6.2	P02
HE540039-CJV-EGN-S11_EN000000_Z-DR-ZZ- 00013 - Section 11 Sheet 12	TR010032/APP/6.2	P02
HE540039-CJV-EGN-S11_EN000000_Z-DR-ZZ- 00014 - Section 11 Sheet 13	TR010032/APP/6.2	P02
HE540039-CJV-EGN-S11_EN000000_Z-DR-ZZ- 00015 - Section 11 Sheet 14	TR010032/APP/6.2	P03
HE540039-CJV-EGN-S11_EN000000_Z-DR-ZZ- 00016 - Section 11 Sheet 15	TR010032/APP/6.2	P02
HE540039-CJV-EGN-S11_EN000000_Z-DR-ZZ- 00017 - Section 11 Sheet 16	TR010032/APP/6.2	P03
HE540039-CJV-EGN-S11_EN000000_Z-DR-ZZ- 00018 - Section 11 Sheet 17	TR010032/APP/6.2	P02
HE540039-CJV-EGN-S11_EN000000_Z-DR-ZZ- 00019 - Section 11 Sheet 18	TR010032/APP/6.2	P02

HE540039-CJV-EGN-S11_EN000000_Z- DR-ZZ- 00020 - Section 11 Sheet 19	TR010032/APP/6.2	P02
HE540039-CJV-EGN-S11_EN000000_Z- DR-ZZ- 00021 - Section 11 Sheet 20	TR010032/APP/6.2	P02
HE540039-CJV-EGN-S11_EN000000_Z- DR-ZZ- 00022 - Section 11 Sheet 21	TR010032/APP/6.2	P02
HE540039-CJV-EGN-S11_EN000000_Z- DR-ZZ- 00023 - Section 11 Sheet 22	TR010032/APP/6.2	P02
HE540039-CJV-EGN-S11_EN000000_Z- DR-ZZ- 00024 - Section 11 Sheet 23	TR010032/APP/6.2	P02

1.3 Scheme Overview



Rev	Status	Rev. Date	Purpose of revision	Drawn	Check'd	Appr'd
P01	S2	27/10/2022		LD		
P02	S8	19/09/2023	DEADLINE 4	LD	RO	BF
P03	S8	17/11/2023	DEADLINE 7	GH1	RO	BB
P04	S8	11/12/2023	DEADLINE 9	GH1	RO	BF



NOTE: Development of the Project design has resulted in the removal of some sheets forming part of the Environmental Masterplan, where acquisition of land for the Project is no longer required. In this instance, the original sheet numbering has been retained and therefore the sheet numbering shown on this Scheme Overview plan is not always consecutive.

For information, the following sheets have been omitted:

Section 1

- Sheet 7 (HE540039-CJV-EGN-S01_EN000000_Z-DR-ZZ-00008)

Section 2

- Sheet 10 (HE540039-CJV-EGN-S02_EN000000_Z-DR-ZZ-00011)
- Sheet 12 (HE540039-CJV-EGN-S02_EN000000_Z-DR-ZZ-00013)
- Sheet 14 (HE540039-CJV-EGN-S02_EN000000_Z-DR-ZZ-00015)

Client: **national highways**

Project: **LOWER THAMES CROSSING**

Status: **DCO Examination**

Application Document Number: **TR010032/APP/6.2**

Drawing title: **ENVIRONMENTAL MASTERPLAN SCHEME OVERVIEW**

Drawing Number: **HE540039-CJV-EGN-SZZ_EN000000_Z-DR-ZZ-00002**

Original Size: **A1** | Revision: **P04**

Scale: **AS SHOWN**

1.4 Environmental Masterplan Legend

EXISTING FEATURES

General Features

- Existing WCH Route
- Overhead Power Lines

Environmental Features

- Retained Woodland, Trees and Hedges (within Order Limits)
- Retained Woodland, Trees and Hedges (outside Order Limits)
- Waterbodies / Ponds
- Watercourses
- Tree Preservation Orders Area
- Individual Tree Preservation Orders
- Veteran Tree

PROPOSED PROJECT FEATURES

- Order Limits
- Permanent Acquisition of Land

General Project Features

- Existing Overhead Power Lines to be Removed
- Indicative Diverted and Modified Overhead Power Lines
- Proposed / Improved WCH Route
- Diverted / Redesignated WCH Route
- Proposed Carriageway
- Proposed Retaining Wall
- Proposed Cutting
- Proposed Embankment
- Proposed False Cutting Earthwork (up to 4m height above carriageway level typically at 1(v) 4(h) gradient)
- Proposed Watercourse Diversion
- Proposed Attenuation Ponds
- Proposed Highway Estate Boundary Fencing
- Reinstated HS1 'Meshed' Fencing
- Proposed Security Fencing (incorporating highway boundary fence)
- Proposed Fencing Gates
- Proposed Tunnel Portal Building Outline (sub-surface)
- Proposed Highway Lighting and Gantry
- Proposed Green Bridge
- Proposed Traveller Site Replacement

General Project Features cont.

- Proposed Replacement Open Space
- Proposed Replacement Common Land
- Proposed Recreational Sites

PROPOSED LANDSCAPE ELEMENTS

Grassland (LE 1)

- LE 1.3 Species Rich Grassland
- LE 1.31 Species Rich Chalk Grassland
- LE 1.32 Species Rich Annual Wildflower Grassland
- LE 1.4 Rock and Scree

Planting (LE 2)

- LE 2.1 Woodland
- LE 2.11 Woodland With Non-Native Species
- LE 2.14 Wet / Carr Woodland
- LE 2.2 Woodland Edge
- LE 2.22 Scrub Woodland
- LE 2.4 Linear Belt of Shrubs and Trees
- LE 2.5 Shrubs With Intermittent Trees
- LE 2.7 Scattered Trees
- LE 2.8 Scrub / Scattered Scrub

Hedges (LE 4)

- LE 4.3 Native Species Hedge (untrimmed)
- LE 4.4 Native Hedgerow With Trees

Individual Trees (LE 5)

- LE 5.1 Individual Trees

Wetland Habitats (LE 6)

- LE 6.11 Water Bodies – Standing Water
- LE 6.12 Water Bodies and Associated Plants – Shallow Scrape Habitat
- LE 6.2 Banks and Ditches
- LE 6.21 Banks and Ditches – High Tide Roost Features
- LE 6.4 Wet Grassland

General Project Features cont.

- LE 6.41 Marsh and Wet Grassland – Coastal Grazing Marsh
- LE 7.2 Green Roof
- LE 7.3 Car Park
- LE 7.4 Reinforced Earth Bund

Ecological Habitats (LE 8)

- LE 8.1 Open Mosaic Habitat
- LE 8.2 Ancient Woodland Compensation Planting
- LE 8.3 Woodland Mitigation Planting
- LE 8.4 Wetland / Fenland Creation
- LE 8.5 Ecology Pond (Indicative symbol only)
- LE 8.6 Acid Grassland Soil Salvage
- LE 8.7 Nitrogen Deposition (NDEP) Compensation Area

Earthworks

- Proposed Contours

PROPOSED ENVIRONMENTAL ELEMENTS

Noise (E 1)

- E 1.2 Acoustic Barrier-Built Elements (typically incorporating highway boundary fence)

Water (E 2)

- Flood Compensation Areas (E2-FCA)
- Flood Defence (E2-FD)

Ecological (E 3)

- E 3.2 Ecological Habitat Creation and Receptor Sites for Protected Species
- E 3.2 Ecological Protection Measures – Dormouse Boxes
- E 3.2 Ecological Protection Measures – Bat / Bird Boxes
- E 3.2 Ecological Protection Measures – Ecological Culvert
- E 3.2 Ecological Protection Measures – Bat Barn Block
- E 3.2 Ecological Protection Measures – Ecological Fencing (incorporating highway boundary fence)

NOTES:

Land Reinstatement

The Environmental Masterplan is intended to show the permanent landscaping and environmental mitigation features that are embedded in the operational design. Land temporarily impacted by construction would be reinstated to its former condition and composition upon completion, as far as reasonably practicable and as provided for in DCO Article 35, unless otherwise shown in the Environmental Masterplan.

WCH Terminology and Route Information

The term 'WCH Routes' (which includes Public Rights of Way) refers to routes for walkers, cyclists and horse riders and is used in the broad sense within the Environmental Masterplan to refer to routes intended for at least one (but not necessarily more than one) of those users. For further information, please refer to the Rights of Way and Access Plans (Application Document 2.7) and the draft Development Consent Order (Application Document 3.1).

Veteran Trees

Veteran trees shown on the Environmental Masterplan include those identified in the Ancient Tree Inventory and project-identified potential ancient or veteran trees.

Outline Landscape and Ecological Management Plan

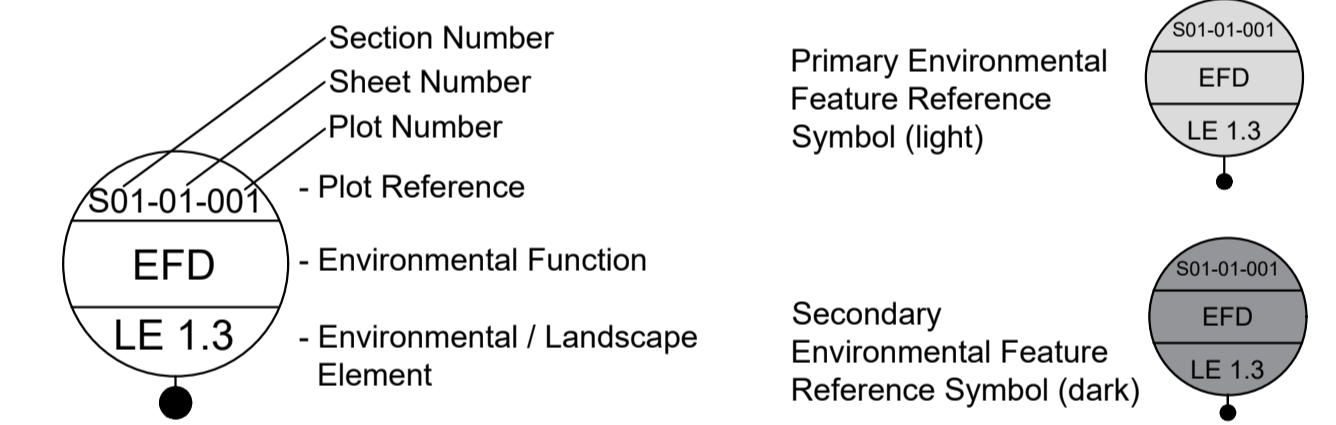
The outline Landscape and Ecology Management Plan (LEMP) separately sets out the proposed management for the environmental / landscape elements shown on the Environmental Masterplan. The Environment Masterplan secures the spatial extent and location of the environmental / landscape elements detailed within the outline LEMP. The outline LEMP details the management regimes, management expectations and monitoring requirements for the proposals in each land parcel shown on the Environmental Masterplan. It focuses on the management requirements for land parcels to be permanently acquired within the Order Limits and which perform specific landscape and ecological mitigation functions for the Project. For further detail regarding management requirements and principles, please refer to the outline LEMP (Application Document 6.7).

Existing WCH Routes

Existing WCH route information is based on Local Authority data. For further details, please refer to the relevant Local Authority Definitive Public Right of Way Map and Statement.

Environmental Feature Reference Symbol

An Environmental Feature Reference Symbol is provided for each environmental / landscape element. This contains a Plot Reference, the Environmental Function and the specific Landscape / Environmental Element. The Plot Reference is unique to each element labelled, and comprises the Section number, Sheet number and unique Plot number. Additional Environmental Feature Reference Symbols have been attributed to elements which span more than one page. The differences between the initial (Primary) Environmental Feature Reference Symbol and any additional (Secondary) versions are shown below.



Environmental Functions (EF)

- EFA Visual Screening
- EFB Landscape Integration
- EFC Enhancing the Built Environment
- EFD Nature Conservation and Biodiversity
- EFE Visual Amenity
- EFF Heritage
- EFG Auditory Amenity
- EFH Water Quality
- EFJ Agricultural / Highway Boundary
- EFK Access

Project Design Report

For further detail on the Landscape Design and Special Category Land shown within these plans, as well as the associated background and approach, please refer to the Project Design Report, Volume 2 Book of Plans, and Design Principles document (Application Documents 7.4, 6.2 and 7.5 respectively).

Contains Ordnance Survey data. © Crown copyright and database rights 2023. Ordnance Survey 100030649

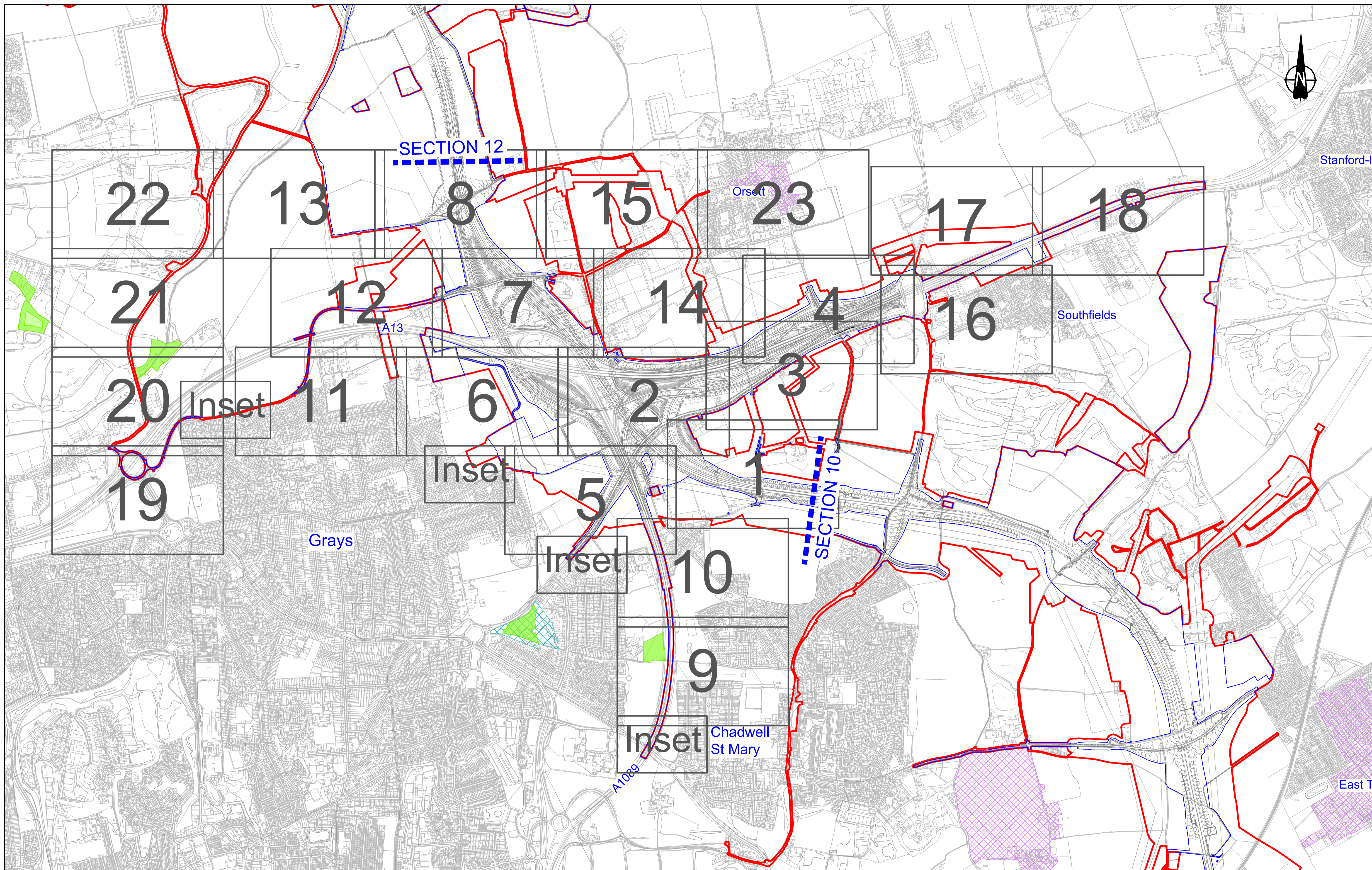
P01	S2	27/10/2022	LD
P02	S8	11/12/2023	Deadline 9 GH1 RO BF
Rev	Status	Rev. Date	Purpose of revision
			Drawn
			Check'd
			Apprv'd

Client:

Project: LOWER THAMES CROSSING

Status	DCO Examination	Original Size	A1	Revision	P02
Application Document Number	TR010032/APP/6.2	Scale	AS SHOWN		
Drawing title	ENVIRONMENTAL MASTERPLAN LEGEND				
Drawing Number	HE540039-CJV-EGN-SZZ_EN000000_Z-DR-ZZ-00001				

1.5 Section 11



Contains Ordnance Survey data. © Crown copyright and database rights 2023. Ordnance Survey 100030649

0 50 100 150 200 250 300 350 400 450 500
 SCALE 1:5000 (A1)
 SCALE 1:10000 (A3)
 METRES

P01	S2	27/10/2022	DCO Application	LD	PS	MA
P02	S8	11/12/2023	Deadline 9	GH1	RO	BF
Rev	Status	Rev. Date	Purpose of revision	Drawn	Chk'd	Apprv'd

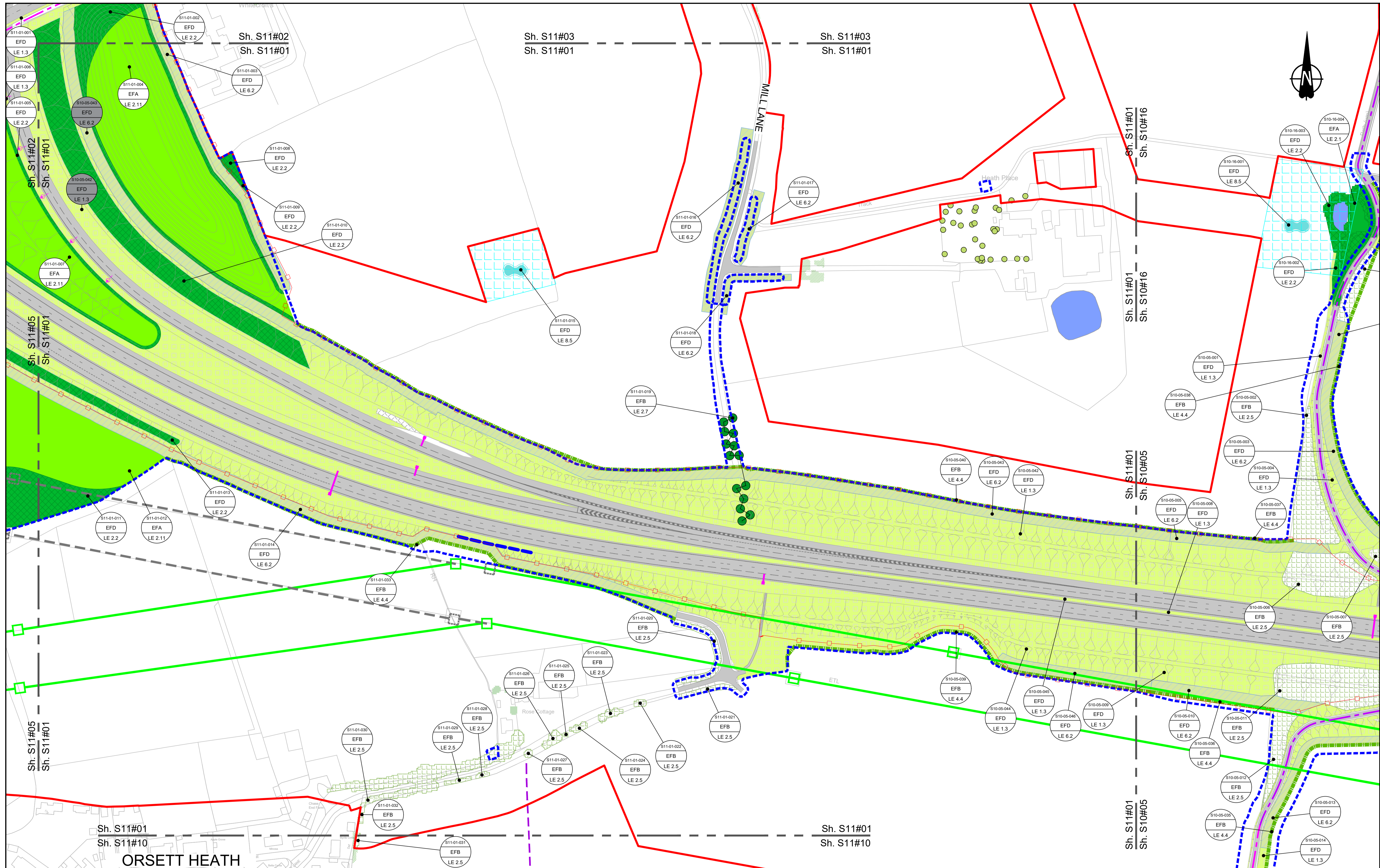
- LEGEND**
- Order Limits
 - Permanent Acquisition of Land
 - Area of Outstanding National Beauty (AONB)
 - Site of Special Scientific Interest (SSSI)
 - Registered Parks and Gardens
 - Ramsar Sites
 - Ancient Woodland
 - Conservation Area

Client

Project

LOWER THAMES CROSSING

Status	DCO Examination	Original Size	Revision
Application Document Number	TR010032/APP/6.2	A1	P02
Drawing title	ENVIRONMENTAL MASTERPLAN OVERVIEW PLAN SECTION 11		
Drawing Number	HE540039-CJV-EGN-S11_EN000000_Z-DR-ZZ-00001		



Contains Ordnance Survey data. © Crown copyright and database rights 2022. Ordnance Survey 100030649

0 10 20 30 40 50 60 70 80 90 100 METRES

SCALE 1:1250 (A1)
SCALE 1:2500 (A3)

Section Overview Sheet: Refer to section overview plan at the start of the section.

P01	S2	25/10/2022	LD		
P02	S9	03/08/2023	Deadline 2	PS	SK
P03	S8	11/12/2023	Deadline 9	LD	RO
Rev	Status	Rev. Date	Purpose of revision	Drawn	Check'd

Environmental Mitigation Legend: Refer to Main Legend for baseline and scheme features (Dwg: HE540039-CJV-EGN-SZZ_EN000000_Z-DR-ZZ-00001).

Order Limits Permanent Acquisition of Land	Planting (LE 2) LE 2.1 Woodland LE 2.11 Woodland With Non-Native Species LE 2.14 Wet / Carr Woodland LE 2.2 Woodland Edge LE 2.22 Scrub Woodland LE 2.4 Linear Belt of Shrubs and Trees	LE 2.5 Shrubs With Intermittent Trees LE 2.7 Scattered Trees LE 2.8 Scrub / Scattered Scrub Hedges (LE 4) LE 4.3 Native Species Hedge (untrimmed) LE 4.4 Native Hedgerow With Trees	Individual Trees (LE 5) LE 5.1 Individual Trees Wetland Habitats (LE 6) LE 6.11 Water Bodies - Standing Water LE 6.12 Water Bodies and Associated Plants - Shallow Scrape LE 6.2 Banks and Ditches LE 6.21 Banks and Ditches - High Tide Root Features	LE 6.4 Wet Grassland LE 6.41 Marsh and Wet Grassland - Coastal Grazing Marsh Hard Landscape Features (LE 7) LE 7.4 Reinforced Earth Bund Earthworks Proposed Contours	Ecological Habitats (LE 8) LE 8.1 Open Mosaic Habitat LE 8.2 Ancient Woodland Compensation Planting LE 8.3 Woodland Mitigation Planting LE 8.4 Wetland / Fenland Creation LE 8.5 Ecology Pond (indicative symbol only) LE 8.6 Acid Grassland Soil Salvage	LE 8.7 Nitrogen Deposition (NDEP) Compensation Area Noise (E 1) E 1.2 Acoustic Barrier-Built Elements (typically inc. Highway boundary fence) Water (E 2) Flood Compensation Areas (E 2-FC) Flood Defence (E 2-FD)	Ecological (E 3) E 3.2 Ecological Habitat Creation and Receptor sites for Protected Species E 3.2 Dormouse Boxes E 3.2 Bat Boxes E 3.2 Ecological Culvert E 3.2 Bat Barn Block E 3.2 Barn Owl Box E 3.2 Ecological Fencing (inc. highway boundary fence)
--	--	---	--	--	--	---	--

Client: **national highways**

Project: **LOWER THAMES CROSSING**

Status: **DCO Examination**

Application Document Number: **TR010032/APP/6.2**

Scale: **A1 P03**
Scale: 1:1250

Drawing Title: **ENVIRONMENTAL MASTERPLAN SECTION 11 SHEET 1**

Drawing Number: **HE540039-CJV-EGN-S11_EN000000_Z-DR-ZZ-00002**

Original Size: **A1**
Revision: **P03**

HE540039-CJV-EGN-S11_EN000000_Z-DR-ZZ-00002.dwg



Contains Ordnance Survey data. © Crown copyright and database rights 2022. Ordnance Survey 100039649

SCALE 1:1250 (A1)
SCALE 1:2500 (A3)

Section Overview Sheet: Refer to section overview plan at the start of the section.

Rev	Status	Rev. Date	Purpose of revision	Drawn	Check'd	Apprv'd
P01	S2	25/10/2022		LD		
P02	S9	03/08/2023	Deadline 2	PS	SK	BF
P03	S8	11/12/2023	Deadline 9	LD	RO	BF

Environmental Mitigation Legend: Refer to Main Legend for baseline and scheme features (Dwg: HE540039-CJV-EGN-SZ1_EN000000_Z-DR-ZZ-00001).

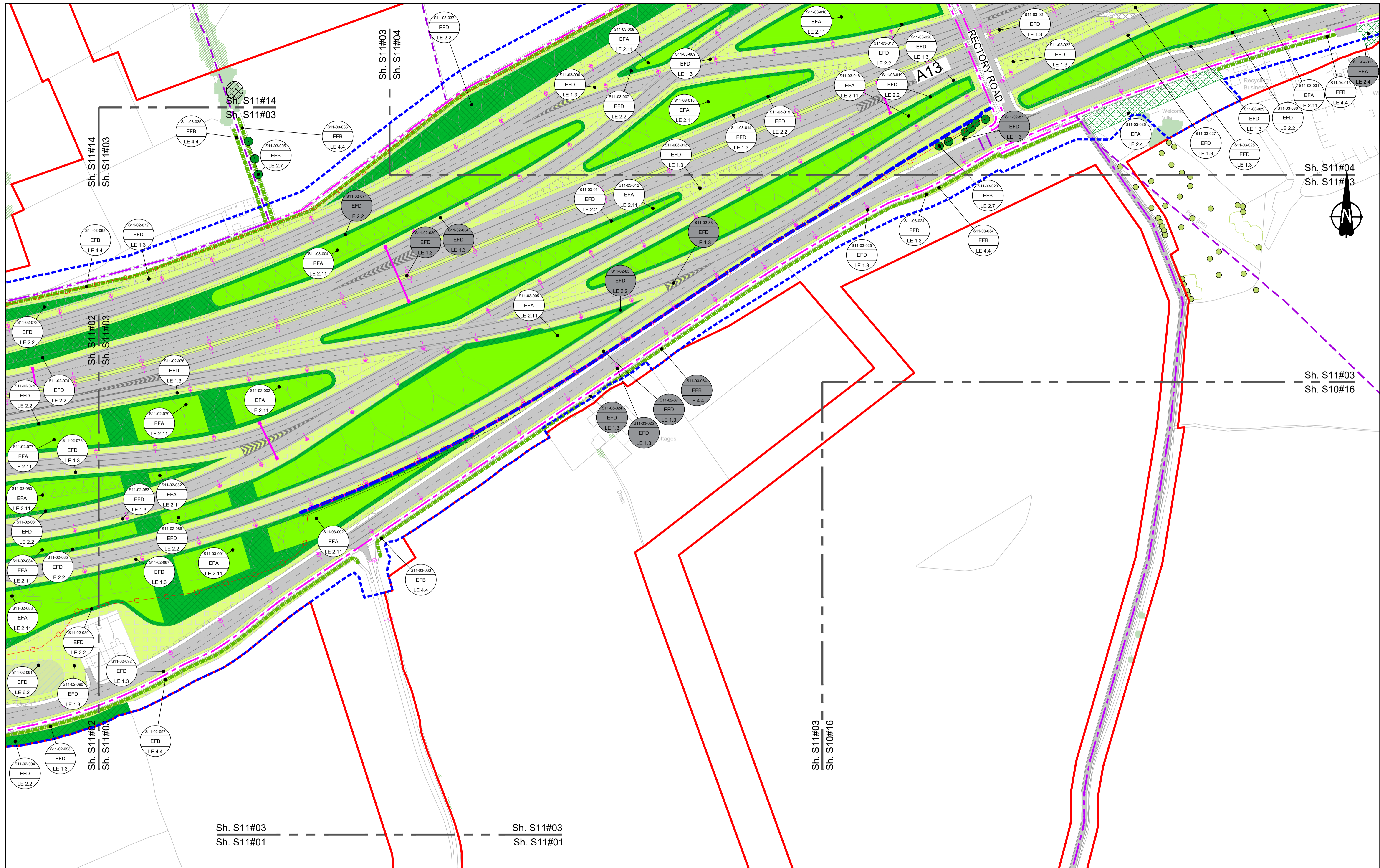
Order Limits Permanent Acquisition of Land Grassland (LE 1) LE 1.3 Species Rich Grassland LE 1.31 Species Rich Chalk Grassland LE 1.32 Species Rich Annual Wildflower Grassland LE 1.4 Rock and Scree	Planting (LE 2) LE 2.1 Woodland LE 2.11 Woodland With Non-Native Species LE 2.14 Wet / Carr Woodland LE 2.2 Woodland Edge LE 2.22 Scrub Woodland LE 2.4 Linear Belt of Shrubs and Trees	LE 2.5 Shrubs With Intermittent Trees LE 2.7 Scattered Trees LE 2.8 Scrub / Scattered Scrub Hedges (LE 4) LE 4.3 Native Species Hedge (untrimmed) LE 4.4 Native Hedgerow With Trees	Individual Trees (LE 5) LE 5.1 Individual Trees Wetland Habitats (LE 6) LE 6.11 Water Bodies - Standing Water LE 6.12 Water Bodies and Associated Plants - Shallow Scrape LE 6.2 Banks and Ditches LE 6.21 Banks and Ditches - High Tide Flood Features	LE 6.4 Wet Grassland LE 6.41 Marsh and Wet Grassland - Coastal Grazing Marsh Hard Landscape Features (LE 7) LE 7.4 Reinforced Earth Bund Earthworks Proposed Contours	Ecological Habitats (LE 8) LE 8.1 Open Mosaic Habitat LE 8.2 Ancient Woodland Compensation Planting LE 8.3 Woodland Mitigation Planting LE 8.4 Wetland / Fenland Creation LE 8.5 Ecology Pond (indicative symbol only) LE 8.6 Acid Grassland Soil Salvage	Noise (E 1) LE 8.7 Nitrogen Deposition (NDEP) Compensation Area Water (E 2) LE 1.2 Acoustic Barrier - Built Elements (typically inc. highway boundary fence) Flood Compensation Areas (E 2-FCA) Flood Defence (E 2-FD)	Ecological (E 3) E 3.2 Ecological Habitat Creation and Receptor sites for Protected Species E 3.2 Dormouse Boxes E 3.2 Bat Boxes E 3.2 Ecological Culvert E 3.2 Bat Barn Block	E 3.2 Barn Owl Box E 3.2 Ecological Fencing (inc. highway boundary fence)
---	--	---	---	--	--	---	--	--

Client: national highways

Project: LOWER THAMES CROSSING

Status	DCO Examination	Original Size	Revision
Application Document Number	TR010032/APP/6.2	A1	P03
Scale	1:1250		
Drawing Title	ENVIRONMENTAL MASTERPLAN SECTION 11 SHEET 2		
Drawing Number	HE540039-CJV-EGN-S11_EN000000_Z-DR-ZZ-00003		

HE540039-CJV-EGN-S11_EN000000_Z-DR-ZZ-00003.dwg



Contains Ordnance Survey data. © Crown copyright and database rights 2023. Ordnance Survey 100036649

SCALE 1:1250 (A1)
SCALE 1:2500 (A3)

Section Overview Sheet: Refer to section overview plan at the start of the section.

Rev	Status	Rev. Date	Purpose of revision	Drawn	Chkd	Apprv'd
P01	S2	25/10/2022		LD		
P02	S9	03/08/2023	Deadline 2	PS	SK	BF
P03	S8	11/12/2023	Deadline 9	LD	RO	BF

Environmental Mitigation Legend: Refer to Main Legend for baseline and scheme features (Dwg: HE540039-CJV-EGN-SZZ_EN000000_Z-DR-ZZ-00001).

Category	Code	Description
Order Limits	[Red Line]	Order Limits
	[Blue Dashed Line]	Permanent Acquisition of Land
	[Green Dashed Line]	Planting (LE 2)
	[Green Solid Line]	Woodland
Grassland (LE 1)	[Light Green]	LE 1.3 Species Rich Chalk Grassland
	[Medium Green]	LE 1.31 Species Rich Chalk Grassland
	[Dark Green]	LE 1.32 Species Rich Annual Wildflower Grassland
	[Lightest Green]	LE 1.4 Rock and Scree
Individual Trees (LE 5)	[Green Circle]	LE 5.1 Individual Trees
	[Green Square]	LE 2.5 Shrubs With Intermittent Trees
	[Green Triangle]	LE 2.7 Scattered Trees
	[Green Diamond]	LE 2.8 Scrub / Scattered Scrub
Wetland Habitats (LE 6)	[Blue Square]	LE 6.1 Marsh and Wet Grassland - Coastal Grazing Marsh
	[Blue Triangle]	LE 6.12 Water Bodies and Associated Plants - Shallow Scrape
	[Blue Circle]	LE 6.2 Banks and Ditches
	[Blue Diamond]	LE 6.21 Banks and Ditches - High Tide Root Features
Ecological Habitats (LE 8)	[Light Blue]	LE 8.1 Open Mosaic Habitat
	[Medium Blue]	LE 8.2 Ancient Woodland Compensation Planting
	[Dark Blue]	LE 8.3 Woodland Mitigation Planting
	[Lightest Blue]	LE 8.4 Wetland / Fenland Creation
Hard Landscape Features (LE 7)	[Pink Line]	LE 7.4 Reinforced Earth Bund
	[Purple Line]	Proposed Contours
	[Grey Line]	Earthworks
	[Blue Line]	Ecological (E 3)
Ecological (E 3)	[Green Box]	E 3.2 Ecological Habitat Creation and Receptor sites for Protected Species
	[Blue Box]	E 3.2 Dormouse Boxes
	[Purple Box]	E 3.2 Bat Boxes
	[Light Blue Box]	E 3.2 Ecological Culvert
Noise (E 1)	[Blue Line]	E 1.2 Acoustic Barrier - Built Elements (typically inc. highway boundary fence)
	[Blue Box]	Flood Compensation Areas (E 2-FCA)
	[Blue Circle]	Flood Defence (E 2-FD)
	[Blue Square]	E 3.2 Bat Barn Block

Client: **national highways**

Project: **LOWER THAMES CROSSING**

Status: **DCO Examination**

Application Document Number: **TR010032/APP/6.2**

Scale: **A1 P03**

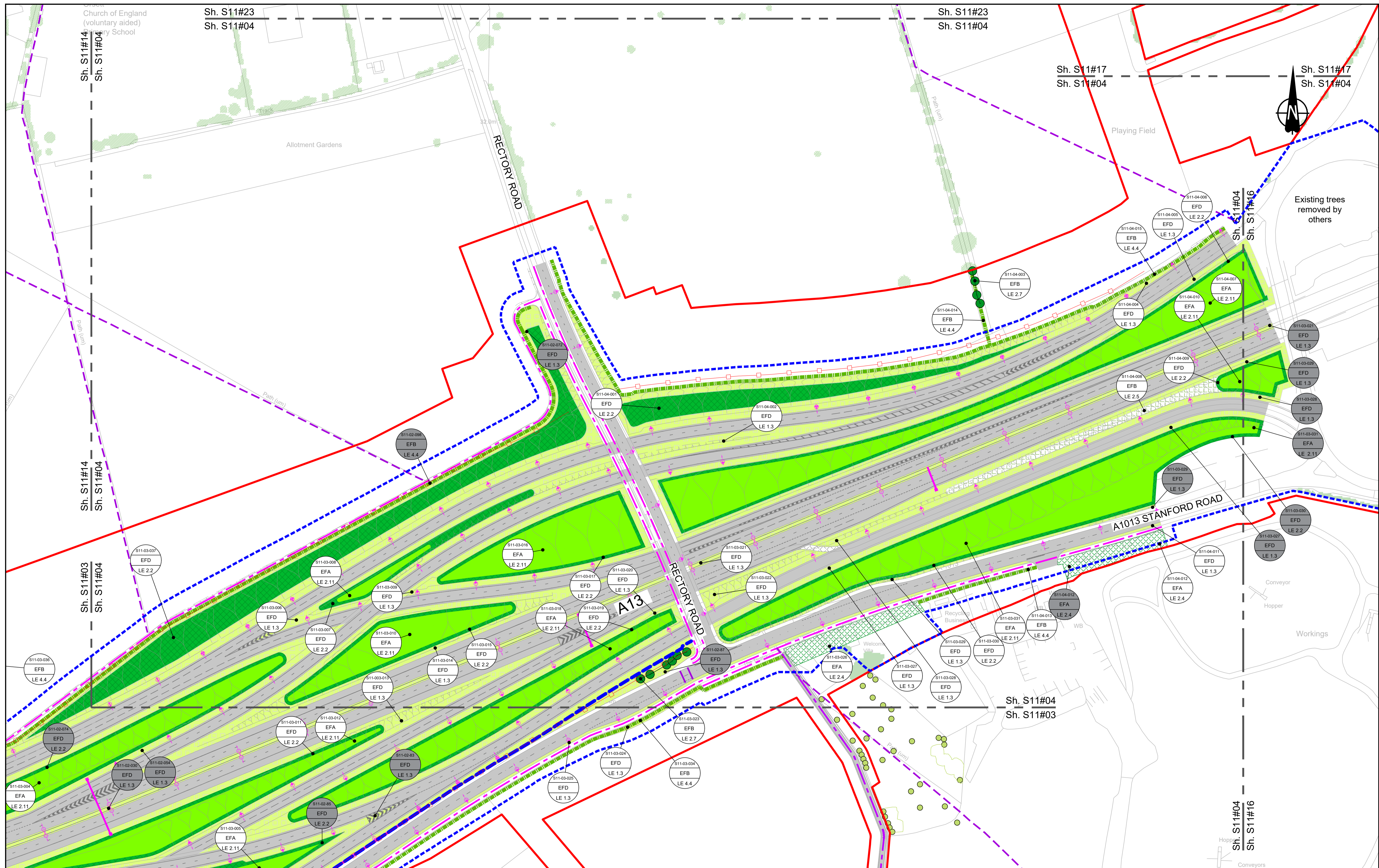
Original Size: **1:1250**

Revision: **P03**

Drawing Title: **ENVIRONMENTAL MASTERPLAN SECTION 11 SHEET 3**

Drawing Number: **HE540039-CJV-EGN-S11_EN000000_Z-DR-ZZ-00004**

HE540039-CJV-EGN-S11_EN000000_Z-DR-ZZ-00004.dwg



Contains Ordnance Survey data. © Crown copyright and database rights 2022. Ordnance Survey 100035649

SCALE 1:1250 (A1)
SCALE 1:2500 (A3)

Section Overview Sheet: Refer to section overview plan at the start of the section.

Rev	Status	Rev. Date	Purpose of revision	Drawn	Check'd	Apprv'd
P01	S2	25/10/2022		LD		
P02	S8	03/08/2023	Deadline 2	PS	SK	BF
P03	S8	11/12/2023	Deadline 9	LD	RO	BF

Environmental Mitigation Legend: Refer to Main Legend for baseline and scheme features (Dwg: HE540039-CJV-EGN-SZZ_EN000000_Z-DR-ZZ-00001).

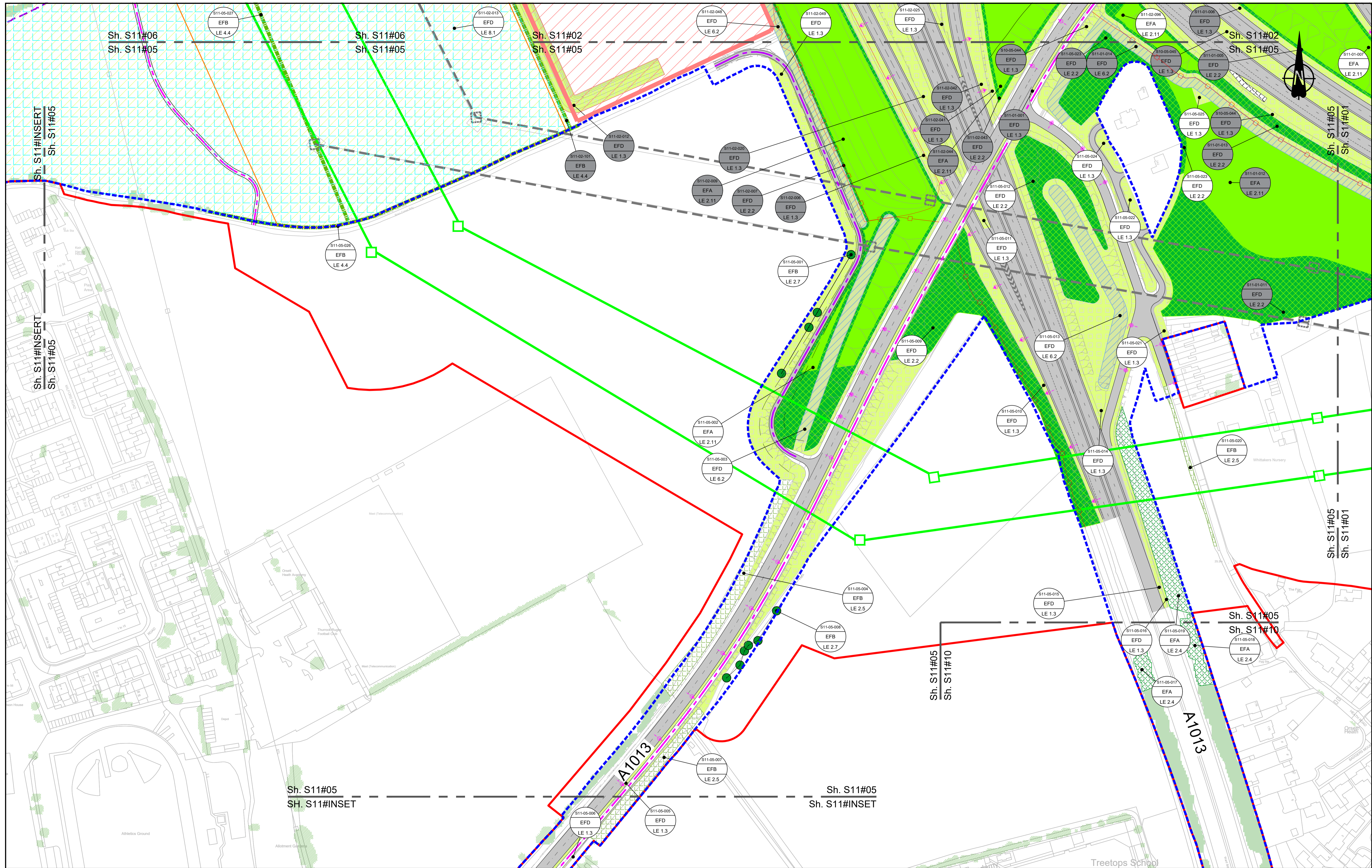
Grassland (LE 1)	Planting (LE 2)	Wetland Habitats (LE 6)	Ecological Habitats (LE 8)	Noise (E 1)	Water (E 2)
LE 1.3 Species Rich Grassland	LE 2.1 Woodland	LE 6.1 Marsh and Wet Grassland - Coastal Grazing Marsh	LE 8.1 Open Mosaic Habitat	E 1.2 Acoustic Barrier-Built Elements (typically inc. highway boundary fence)	Flood Compensation Areas (E 2-FCA)
LE 1.31 Species Rich Chalk Grassland	LE 2.11 Woodland With Non-Native Species	LE 6.2 Scrub / Scattered Scrub	LE 8.2 Ancient Woodland Compensation Planting	E 1.2 Acoustic Barrier-Built Elements (typically inc. highway boundary fence)	Flood Defence (E 2-FD)
LE 1.32 Species Rich Annual Wildflower Grassland	LE 2.14 Wet / Carr Woodland	LE 6.3 Water Bodies and Associated Plants - Shallow Scrape	LE 8.3 Woodland Mitigation Planting		
LE 1.4 Rock and Scree	LE 2.2 Woodland Edge	LE 6.4 Marsh and Wet Grassland - Coastal Grazing Marsh	LE 8.4 Wetland / Fenland Creation		
	LE 2.22 Scrub Woodland	LE 6.5 Native Species Hedge (untrimmed)	LE 8.5 Ecology Pond (indicative symbol only)		
	LE 2.4 Linear Belt of Shrubs and Trees	LE 6.6 Native Hedgerow With Trees	LE 8.6 Acid Grassland Soil Salvage		

Client: **national highways**

Project: **LOWER THAMES CROSSING**

Status	Application Document Number	Original Size	Revision
DCO Examination	TR010032/APP/6.2	A1	P03
Drawing Title: ENVIRONMENTAL MASTERPLAN SECTION 11 SHEET 4		Scale: 1:1250	
Drawing Number: HE540039-CJV-EGN-S11_EN000000_Z-DR-ZZ-00005			

HE540039-CJV-EGN-S11_EN000000_Z-DR-ZZ-00005.dwg



Contains Ordnance Survey data. © Crown copyright and database rights 2022. Ordnance Survey 100038649

0 10 20 30 40 50 60 70 80 90 100
SCALE 1:1250 (A1)
SCALE 1:2500 (A3)
METRES

Section Overview Sheet: Refer to section overview plan at the start of the section.

P01	S2	28/10/2022		LD
P02	S8	03/08/2023	Deadline 2	PS SK BF
P03	S8	11/12/2023	Deadline 9	LD RO BF

Rev	Status	Rev. Date	Purpose of revision	Drawn	Check'd	Apprv'd

Environmental Mitigation Legend: Refer to Main Legend for baseline and scheme features (Dwg: HE540039-CJV-EGN-SZ1_EN000000_Z-DR-ZZ-00001).

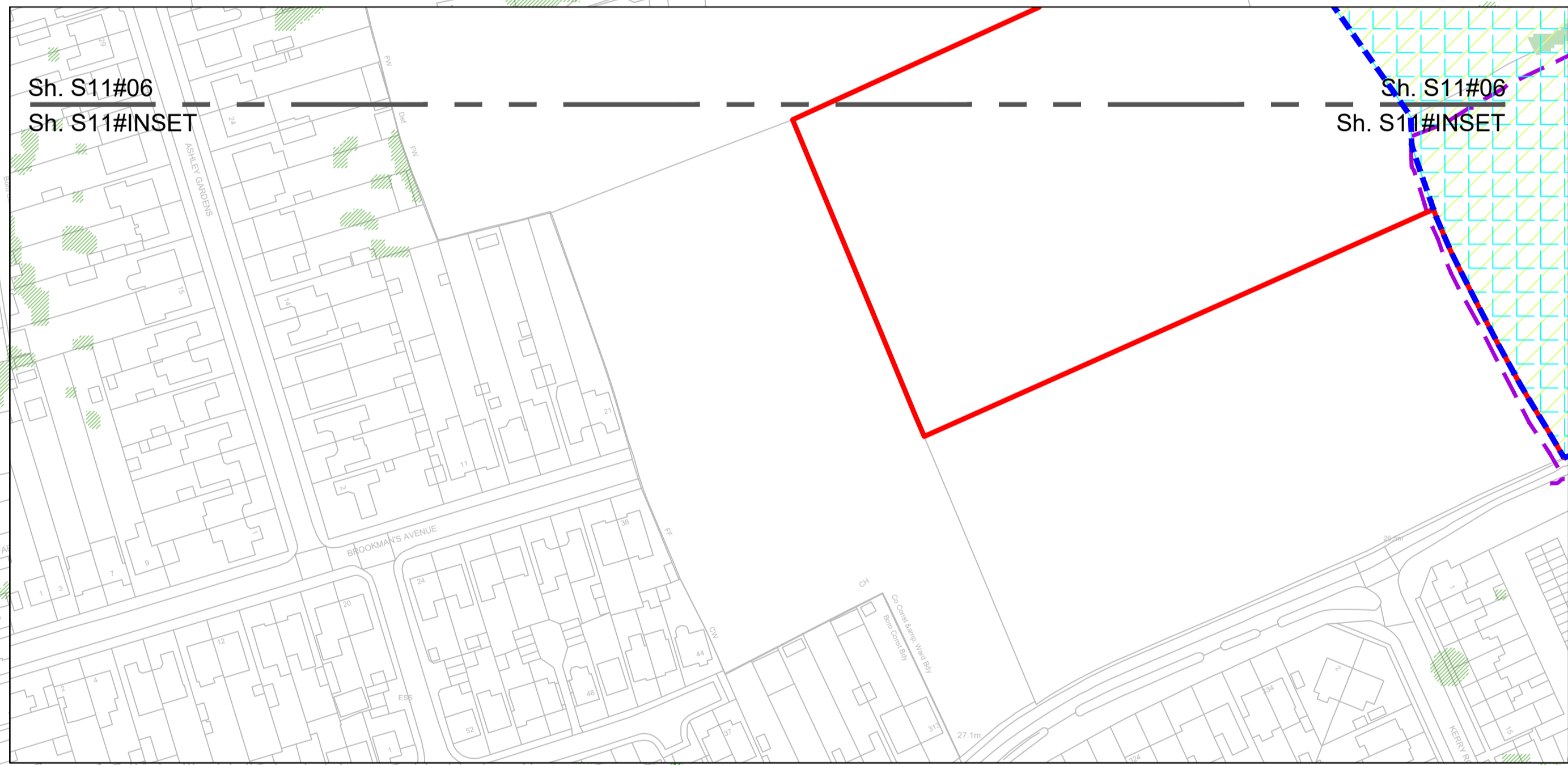
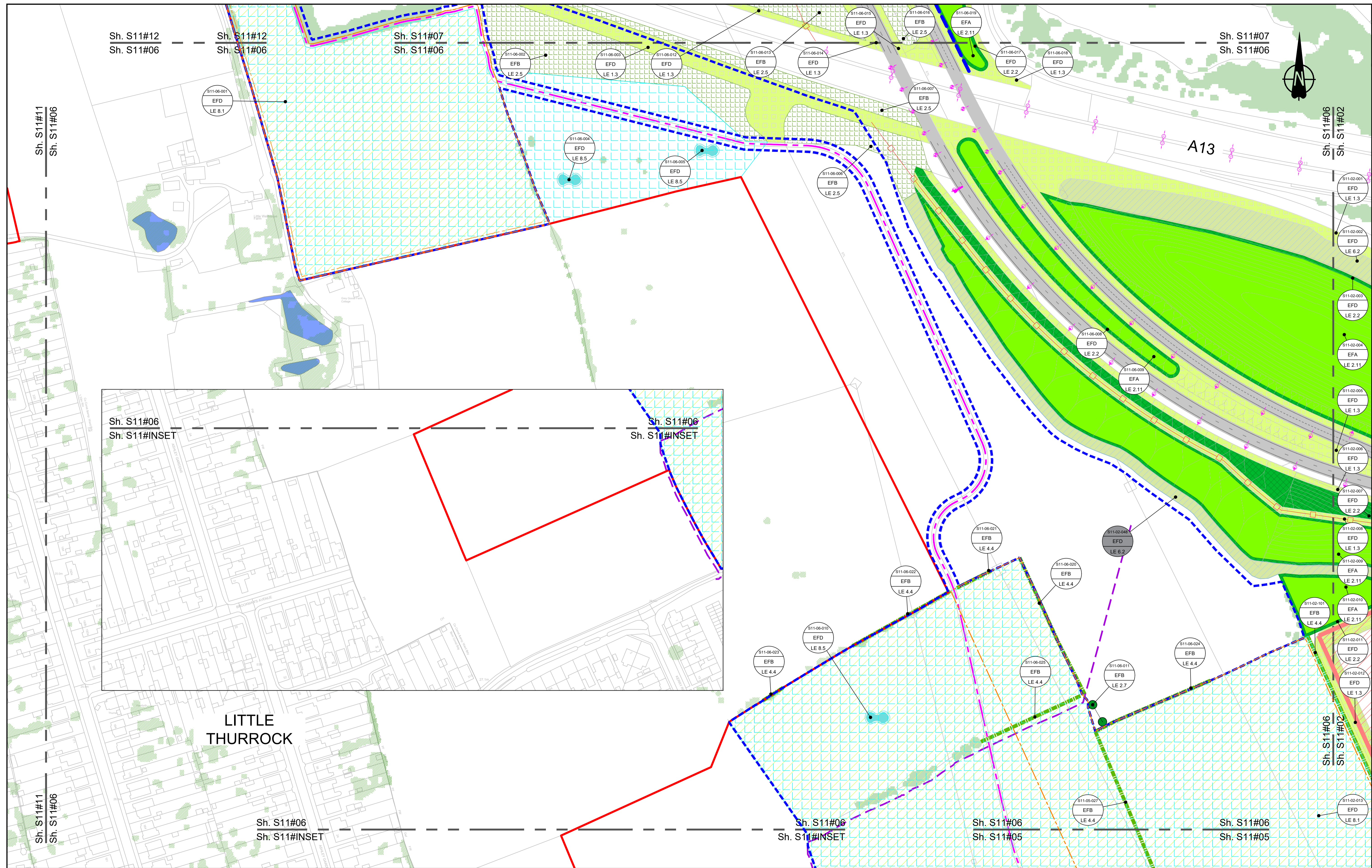
Order Limits	Planting (LE 2)	Individual Trees (LE 5)	Ecological Habitats (LE 8)	Noise (E 1)	Ecological (E 3)
Order Limits	LE 2.1 Woodland	LE 5.1 Individual Trees	LE 8.1 Open Mosaic Habitat	LE 8.7 Nitrogen Deposition (NDEP) Compensation Area	E 3.2 Ecological Habitat Creation and Receptor sites for Protected Species
Permanent Acquisition of Land	LE 2.11 Woodland With Non-Native Species	LE 5.2 Scattered Trees	LE 8.2 Ancient Woodland Compensation Planting	E 1.2 Acoustic Barrier-Built Elements (Typically inc. Highway boundary fence)	E 3.2 Dormouse Boxes
Grassland (LE 1)	LE 2.14 Wet / Carr Woodland	Wetland Habitats (LE 6)	LE 8.3 Woodland Mitigation Planting	Water (E 2)	E 3.2 Bat Boxes
LE 1.3 Species Rich Grassland	LE 2.8 Scrub / Scattered Scrub	LE 6.1 Water Bodies - Standing Water	LE 8.4 Wetland / Fenland Creation	Flood Compensation Areas (E 2-FCA)	E 3.2 Ecological Culvert
LE 1.31 Species Rich Chalk Grassland	LE 2.2 Woodland Edge	LE 6.12 Water Bodies and Associated Plants - Shallow Scrape	LE 8.5 Ecology Pond (indicative symbol only)	Flood Defence (E 2-FD)	E 3.2 Bat Barn Block
LE 1.32 Species Rich Annual Wildflower Grassland	LE 2.22 Scrub Woodland	Hedges (LE 4)	LE 8.6 Acid Grassland Soil Salvage		
LE 1.4 Rock and Scree	LE 2.4 Linear Belt of Shrubs and Trees	LE 4.3 Native Species Hedge (untrimmed)			
		LE 4.4 Native Hedgerow With Trees			
		LE 4.4 Native Hedgerow With Trees			

Client: **national highways**

Project: **LOWER THAMES CROSSING**

Status	DCO Examination	Original Size	A1	Revision	P02
Application Document Number	TR010032/APP/6.2	Scale	1:1250		
Drawing title	ENVIRONMENTAL MASTERPLAN SECTION 11 SHEET 5				
Drawing Number	HE540039-CJV-EGN-S11_EN000000_Z-DR-ZZ-00006				

HE540039-CJV-EGN-S11_EN000000_Z-DR-ZZ-00006.dwg



LITTLE THURROCK

Contains Ordnance Survey data. © Crown copyright and database rights 2022. Ordnance Survey 100039649

0 10 20 30 40 50 60 70 80 90 100 METRES

SCALE 1:1250 (A1)
SCALE 1:2500 (A3)

Section Overview Sheet: Refer to section overview plan at the start of the section.

P01	S2	25/10/2022	LD		
P02	S9	03/08/2023	Deadline 2	PS	SK
P03	S8	11/12/2023	Deadline 9	LD	RO
Rev	Status	Rev. Date	Purpose of revision	Drawn	Check'd/ Apprv'd

Environmental Mitigation Legend: Refer to Main Legend for baseline and scheme features (Dwg: HE540039-CJV-EGN-SZZ_EN000000_Z-DR-ZZ-00001).

Order Limits	Planting (LE 2)	Individual Trees (LE 5)	Ecological Habitats (LE 8)	Noise (E 1)	Ecological (E 3)
Order Limits	LE 2.1 Woodland	LE 5.1 Individual Trees	LE 8.1 Open Mosaic Habitat	LE 1.2 Acoustic Barrier-Built Elements (typically inc. highway boundary fence)	E 3.2 Ecological Habitat Creation and Receptor sites for Protected Species
Permanent Acquisition of Land	LE 2.11 Woodland With Non-Native Species	LE 5.2 Scattered Trees	LE 8.2 Ancient Woodland Compensation Planting	E 1.2 Acoustic Barrier-Built Elements (typically inc. highway boundary fence)	E 3.2 Ecological Fencing (inc. highway boundary fence)
Grassland (LE 1)	LE 2.14 Wet / Carr Woodland	Wetland Habitats (LE 6)	LE 8.3 Woodland Mitigation Planting	Water (E 2)	E 3.2 Ecological Culvert
LE 1.3 Species Rich Chalk Grassland	LE 2.2 Woodland Edge	LE 6.1 Marsh and Wet Grassland - Coastal Grazing Marsh	LE 8.4 Wetland / Fenland Creation	Flood Compensation Areas (E 2-FCA)	E 3.2 Bat Boxes
LE 1.32 Species Rich Annual Wildflower Grassland	LE 2.22 Scrub Woodland	LE 6.12 Water Bodies and Associated Plants - Shallow Scrape	LE 8.5 Ecology Pond (indicative symbol only)	Flood Defence (E 2-FD)	E 3.2 Bat Barn Block
LE 1.4 Rock and Scree	LE 2.4 Linear Belt of Shrubs and Trees	LE 6.2 Banks and Ditches	LE 8.6 Acid Grassland Soil Salvage		
		LE 6.21 Banks and Ditches - High Tide Root Features			
		LE 6.4 Marsh and Wet Grassland - Coastal Grazing Marsh			
		LE 6.22 Scrub Woodland			
		LE 6.23 Wet Grassland			
		LE 6.24 Wet Grassland - Coastal Grazing Marsh			
		LE 6.25 Wet Grassland - Coastal Grazing Marsh			
		LE 6.26 Wet Grassland - Coastal Grazing Marsh			
		LE 6.27 Wet Grassland - Coastal Grazing Marsh			
		LE 6.28 Wet Grassland - Coastal Grazing Marsh			
		LE 6.29 Wet Grassland - Coastal Grazing Marsh			
		LE 6.30 Wet Grassland - Coastal Grazing Marsh			
		LE 6.31 Wet Grassland - Coastal Grazing Marsh			
		LE 6.32 Wet Grassland - Coastal Grazing Marsh			
		LE 6.33 Wet Grassland - Coastal Grazing Marsh			
		LE 6.34 Wet Grassland - Coastal Grazing Marsh			
		LE 6.35 Wet Grassland - Coastal Grazing Marsh			
		LE 6.36 Wet Grassland - Coastal Grazing Marsh			
		LE 6.37 Wet Grassland - Coastal Grazing Marsh			
		LE 6.38 Wet Grassland - Coastal Grazing Marsh			
		LE 6.39 Wet Grassland - Coastal Grazing Marsh			
		LE 6.40 Wet Grassland - Coastal Grazing Marsh			
		LE 6.41 Marsh and Wet Grassland - Coastal Grazing Marsh			
		LE 6.42 Marsh and Wet Grassland - Coastal Grazing Marsh			
		LE 6.43 Marsh and Wet Grassland - Coastal Grazing Marsh			
		LE 6.44 Marsh and Wet Grassland - Coastal Grazing Marsh			
		LE 6.45 Marsh and Wet Grassland - Coastal Grazing Marsh			
		LE 6.46 Marsh and Wet Grassland - Coastal Grazing Marsh			
		LE 6.47 Marsh and Wet Grassland - Coastal Grazing Marsh			
		LE 6.48 Marsh and Wet Grassland - Coastal Grazing Marsh			
		LE 6.49 Marsh and Wet Grassland - Coastal Grazing Marsh			
		LE 6.50 Marsh and Wet Grassland - Coastal Grazing Marsh			
		LE 6.51 Marsh and Wet Grassland - Coastal Grazing Marsh			
		LE 6.52 Marsh and Wet Grassland - Coastal Grazing Marsh			
		LE 6.53 Marsh and Wet Grassland - Coastal Grazing Marsh			
		LE 6.54 Marsh and Wet Grassland - Coastal Grazing Marsh			
		LE 6.55 Marsh and Wet Grassland - Coastal Grazing Marsh			
		LE 6.56 Marsh and Wet Grassland - Coastal Grazing Marsh			
		LE 6.57 Marsh and Wet Grassland - Coastal Grazing Marsh			
		LE 6.58 Marsh and Wet Grassland - Coastal Grazing Marsh			
		LE 6.59 Marsh and Wet Grassland - Coastal Grazing Marsh			
		LE 6.60 Marsh and Wet Grassland - Coastal Grazing Marsh			
		LE 6.61 Marsh and Wet Grassland - Coastal Grazing Marsh			
		LE 6.62 Marsh and Wet Grassland - Coastal Grazing Marsh			
		LE 6.63 Marsh and Wet Grassland - Coastal Grazing Marsh			
		LE 6.64 Marsh and Wet Grassland - Coastal Grazing Marsh			
		LE 6.65 Marsh and Wet Grassland - Coastal Grazing Marsh			
		LE 6.66 Marsh and Wet Grassland - Coastal Grazing Marsh			
		LE 6.67 Marsh and Wet Grassland - Coastal Grazing Marsh			
		LE 6.68 Marsh and Wet Grassland - Coastal Grazing Marsh			
		LE 6.69 Marsh and Wet Grassland - Coastal Grazing Marsh			
		LE 6.70 Marsh and Wet Grassland - Coastal Grazing Marsh			
		LE 6.71 Marsh and Wet Grassland - Coastal Grazing Marsh			
		LE 6.72 Marsh and Wet Grassland - Coastal Grazing Marsh			
		LE 6.73 Marsh and Wet Grassland - Coastal Grazing Marsh			
		LE 6.74 Marsh and Wet Grassland - Coastal Grazing Marsh			
		LE 6.75 Marsh and Wet Grassland - Coastal Grazing Marsh			
		LE 6.76 Marsh and Wet Grassland - Coastal Grazing Marsh			
		LE 6.77 Marsh and Wet Grassland - Coastal Grazing Marsh			
		LE 6.78 Marsh and Wet Grassland - Coastal Grazing Marsh			
		LE 6.79 Marsh and Wet Grassland - Coastal Grazing Marsh			
		LE 6.80 Marsh and Wet Grassland - Coastal Grazing Marsh			
		LE 6.81 Marsh and Wet Grassland - Coastal Grazing Marsh			
		LE 6.82 Marsh and Wet Grassland - Coastal Grazing Marsh			
		LE 6.83 Marsh and Wet Grassland - Coastal Grazing Marsh			
		LE 6.84 Marsh and Wet Grassland - Coastal Grazing Marsh			
		LE 6.85 Marsh and Wet Grassland - Coastal Grazing Marsh			
		LE 6.86 Marsh and Wet Grassland - Coastal Grazing Marsh			
		LE 6.87 Marsh and Wet Grassland - Coastal Grazing Marsh			
		LE 6.88 Marsh and Wet Grassland - Coastal Grazing Marsh			
		LE 6.89 Marsh and Wet Grassland - Coastal Grazing Marsh			
		LE 6.90 Marsh and Wet Grassland - Coastal Grazing Marsh			
		LE 6.91 Marsh and Wet Grassland - Coastal Grazing Marsh			
		LE 6.92 Marsh and Wet Grassland - Coastal Grazing Marsh			
		LE 6.93 Marsh and Wet Grassland - Coastal Grazing Marsh			
		LE 6.94 Marsh and Wet Grassland - Coastal Grazing Marsh			
		LE 6.95 Marsh and Wet Grassland - Coastal Grazing Marsh			
		LE 6.96 Marsh and Wet Grassland - Coastal Grazing Marsh			
		LE 6.97 Marsh and Wet Grassland - Coastal Grazing Marsh			
		LE 6.98 Marsh and Wet Grassland - Coastal Grazing Marsh			
		LE 6.99 Marsh and Wet Grassland - Coastal Grazing Marsh			
		LE 7.00 Marsh and Wet Grassland - Coastal Grazing Marsh			
		LE 7.01 Marsh and Wet Grassland - Coastal Grazing Marsh			
		LE 7.02 Marsh and Wet Grassland - Coastal Grazing Marsh			
		LE 7.03 Marsh and Wet Grassland - Coastal Grazing Marsh			
		LE 7.04 Marsh and Wet Grassland - Coastal Grazing Marsh			
		LE 7.05 Marsh and Wet Grassland - Coastal Grazing Marsh			
		LE 7.06 Marsh and Wet Grassland - Coastal Grazing Marsh			
		LE 7.07 Marsh and Wet Grassland - Coastal Grazing Marsh			
		LE 7.08 Marsh and Wet Grassland - Coastal Grazing Marsh			
		LE 7.09 Marsh and Wet Grassland - Coastal Grazing Marsh			
		LE 7.10 Marsh and Wet Grassland - Coastal Grazing Marsh			
		LE 7.11 Marsh and Wet Grassland - Coastal Grazing Marsh			
		LE 7.12 Marsh and Wet Grassland - Coastal Grazing Marsh			
		LE 7.13 Marsh and Wet Grassland - Coastal Grazing Marsh			
		LE 7.14 Marsh and Wet Grassland - Coastal Grazing Marsh			
		LE 7.15 Marsh and Wet Grassland - Coastal Grazing Marsh			
		LE 7.16 Marsh and Wet Grassland - Coastal Grazing Marsh			
		LE 7.17 Marsh and Wet Grassland - Coastal Grazing Marsh			
		LE 7.18 Marsh and Wet Grassland - Coastal Grazing Marsh			
		LE 7.19 Marsh and Wet Grassland - Coastal Grazing Marsh			
		LE 7.20 Marsh and Wet Grassland - Coastal Grazing Marsh			
		LE 7.21 Marsh and Wet Grassland - Coastal Grazing Marsh			
		LE 7.22 Marsh and Wet Grassland - Coastal Grazing Marsh			
		LE 7.23 Marsh and Wet Grassland - Coastal Grazing Marsh			
		LE 7.24 Marsh and Wet Grassland - Coastal Grazing Marsh			
		LE 7.25 Marsh and Wet Grassland - Coastal Grazing Marsh			
		LE 7.26 Marsh and Wet Grassland - Coastal Grazing Marsh			
		LE 7.27 Marsh and Wet Grassland - Coastal Grazing Marsh			
		LE 7.28 Marsh and Wet Grassland - Coastal Grazing Marsh			
		LE 7.29 Marsh and Wet Grassland - Coastal Grazing Marsh			
		LE 7.30 Marsh and Wet Grassland - Coastal Grazing Marsh			
		LE 7.31 Marsh and Wet Grassland - Coastal Grazing Marsh			
		LE 7.32 Marsh and Wet Grassland - Coastal Grazing Marsh			
		LE 7.33 Marsh and Wet Grassland - Coastal Grazing Marsh			
		LE 7.34 Marsh and Wet Grassland - Coastal Grazing Marsh			
		LE 7.35 Marsh and Wet Grassland - Coastal Grazing Marsh			
		LE 7.36 Marsh and Wet Grassland - Coastal Grazing Marsh			
		LE 7.37 Marsh and Wet Grassland - Coastal Grazing Marsh			
		LE 7.38 Marsh and Wet Grassland - Coastal Grazing Marsh			
		LE 7.39 Marsh and Wet Grassland - Coastal Grazing Marsh			
		LE 7.40 Marsh and Wet Grassland - Coastal Grazing Marsh			
		LE 7.41 Marsh and Wet Grassland - Coastal Grazing Marsh			
		LE 7.42 Marsh and Wet Grassland - Coastal Grazing Marsh			
		LE 7.43 Marsh and Wet Grassland - Coastal Grazing Marsh			
		LE 7.44 Marsh and Wet Grassland - Coastal Grazing Marsh			
		LE 7.45 Marsh and Wet Grassland - Coastal Grazing Marsh			
		LE 7.46 Marsh and Wet Grassland - Coastal Grazing Marsh			
		LE 7.47 Marsh and Wet Grassland - Coastal Grazing Marsh			
		LE 7.48 Marsh and Wet Grassland - Coastal Grazing Marsh			
		LE 7.49 Marsh and Wet Grassland - Coastal Grazing Marsh			
		LE 7.50 Marsh and Wet Grassland - Coastal Grazing Marsh			
		LE 7.51 Marsh and Wet Grassland - Coastal Grazing Marsh			
		LE 7.52 Marsh and Wet Grassland - Coastal Grazing Marsh			
		LE 7.53 Marsh and Wet Grassland - Coastal Grazing Marsh			
		LE 7.54 Marsh and Wet Grassland - Coastal Grazing Marsh			
		LE 7.55 Marsh and Wet Grassland - Coastal Grazing Marsh			
		LE 7.56 Marsh and Wet Grassland - Coastal Grazing Marsh			
		LE 7.57 Marsh and Wet Grassland - Coastal Grazing Marsh			
		LE 7.58 Marsh and Wet Grassland - Coastal Grazing Marsh			
		LE 7.59 Marsh and Wet Grassland - Coastal Grazing Marsh			
		LE 7.60 Marsh and Wet Grassland - Coastal Grazing Marsh			
		LE 7.61 Marsh and Wet Grassland - Coastal Grazing Marsh			
		LE 7.62 Marsh and Wet Grassland - Coastal Grazing Marsh			
		LE 7.63 Marsh and Wet Grassland - Coastal Grazing Marsh			
		LE 7.64 Marsh and Wet Grassland - Coastal Grazing Marsh			
		LE 7.65 Marsh and Wet Grassland - Coastal Grazing Marsh			
		LE 7.66 Marsh and Wet Grassland - Coastal Grazing Marsh			
		LE 7.67 Marsh and Wet Grassland - Coastal Grazing Marsh			
		LE 7.68 Marsh and Wet Grassland - Coastal Grazing Marsh			
		LE 7.69 Marsh and Wet Grassland - Coastal Grazing Marsh			
		LE 7.70 Marsh and Wet Grassland - Coastal Grazing Marsh			
		LE 7.71 Marsh and Wet Grassland - Coastal Grazing Marsh			
		LE 7.72 Marsh and Wet Grassland - Coastal Grazing Marsh			
		LE 7.73 Marsh and Wet Grassland - Coastal Grazing Marsh			
		LE 7.74 Marsh and Wet Grassland - Coastal Grazing Marsh			
		LE 7.75 Marsh and Wet Grassland - Coastal Grazing Marsh			
		LE 7.76 Marsh and Wet Grassland - Coastal Grazing Marsh			
		LE 7.77 Marsh and Wet Grassland - Coastal Grazing Marsh			
		LE 7.78 Marsh and Wet Grassland - Coastal Grazing Marsh			
		LE 7.79 Marsh and Wet Grassland - Coastal Grazing Marsh			
		LE 7.80 Marsh and Wet Grassland - Coastal Grazing Marsh			
		LE 7.81 Marsh and Wet Grassland - Coastal Grazing Marsh			
		LE 7.82 Marsh and Wet Grassland - Coastal Grazing Marsh			
		LE 7.83 Marsh and Wet Grassland - Coastal Grazing Marsh			
		LE 7.84 Marsh and Wet Grassland - Coastal Grazing Marsh			
		LE 7.85 Marsh and Wet Grassland - Coastal Grazing Marsh			
		LE 7.86 Marsh and Wet Grassland - Coastal Grazing Marsh			
		LE 7.87 Marsh and Wet Grassland - Coastal Grazing Marsh			
		LE 7.88 Marsh and Wet Grassland - Coastal Grazing Marsh			
		LE 7.89 Marsh and Wet Grassland - Coastal Grazing Marsh			
		LE 7.90 Marsh and Wet Grassland - Coastal Grazing Marsh			
		LE 7.91 Marsh and Wet Grassland - Coastal Grazing Marsh			
		LE 7.92 Marsh and Wet Grassland - Coastal Grazing Marsh			
		LE 7.93 Marsh and Wet Grassland - Coastal Grazing Marsh			
		LE 7.94 Marsh and Wet Grassland - Coastal Grazing Marsh			
		LE 7.95 Marsh and Wet Grassland - Coastal Grazing Marsh			
		LE 7.96 Marsh and Wet Grassland - Coastal Grazing Marsh			
		LE 7.97 Marsh and Wet Grassland - Coastal Grazing Marsh			
		LE 7.98 Marsh and Wet Grassland - Coastal Grazing Marsh			
		LE 7.99 Marsh and Wet Grassland - Coastal Grazing Marsh			
		LE 8.00 Marsh and Wet Grassland - Coastal Grazing Marsh			

Client: **national highways**

Project: **LOWER THAMES CROSSING**

Status: DCO Examination

Application Document Number: TR010032/APP/6.2

Scale: 1:1250

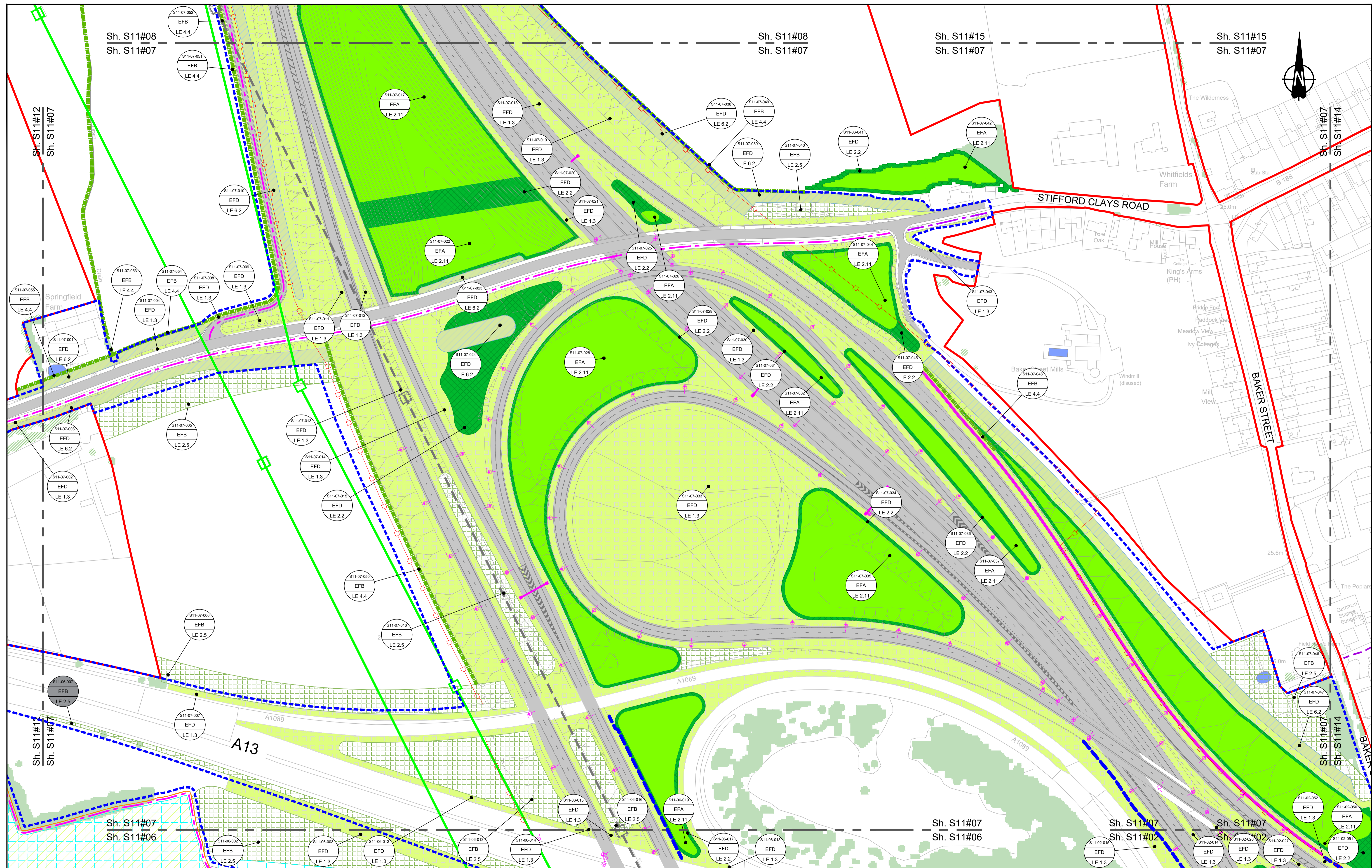
Original Size: A1

Revision: P03

Drawing Title: **ENVIRONMENTAL MASTERPLAN SECTION 11 SHEET 6**

Drawing Number: HE540039-CJV-EGN-S11_EN000000_Z-DR-ZZ-00007

HE540039-CJV-EGN-S11_EN000000_Z-DR-ZZ-00007.dwg



Contains Ordnance Survey data. © Crown copyright and database rights 2023. Ordnance Survey 100039649

SCALE 1:1250 (A1)
SCALE 1:2500 (A3)

Section Overview Sheet: Refer to section overview plan at the start of the section.

P01	S2	25/10/2022	LD		
P02	S9	03/08/2023	Deadline 2	PS	SK
P03	S8	11/12/2023	Deadline 9	LD	RO

Rev	Status	Rev. Date	Purpose of revision	Drawn	Check'd	Apprv'd
-----	--------	-----------	---------------------	-------	---------	---------

Environmental Mitigation Legend: Refer to Main Legend for baseline and scheme features (Dwg: HE540039-CJV-EGN-SZZ_EN000000_Z-DR-ZZ-00001).

	Order Limits		Planting (LE 2)
	Permanent Acquisition of Land		Grassland (LE 1)
	Individual Trees (LE 5)		Wetland Habitats (LE 6)
	Wetland Habitats (LE 6)		Hedges (LE 4)
	Hard Landscape Features (LE 7)		Ecological Habitats (LE 8)
	Earthworks		Noise (E 1)
	Water (E 2)		Ecological (E 3)

	Noise (E 1)		Ecological (E 3)
	Water (E 2)		Ecological (E 3)
	Ecological (E 3)		Ecological (E 3)
	Ecological (E 3)		Ecological (E 3)

	Ecological (E 3)		Ecological (E 3)
	Ecological (E 3)		Ecological (E 3)
	Ecological (E 3)		Ecological (E 3)
	Ecological (E 3)		Ecological (E 3)

Client: **national highways**

Project: **LOWER THAMES CROSSING**

Status: **DCO Examination**

Application Document Number: **TR010032/APP/6.2**


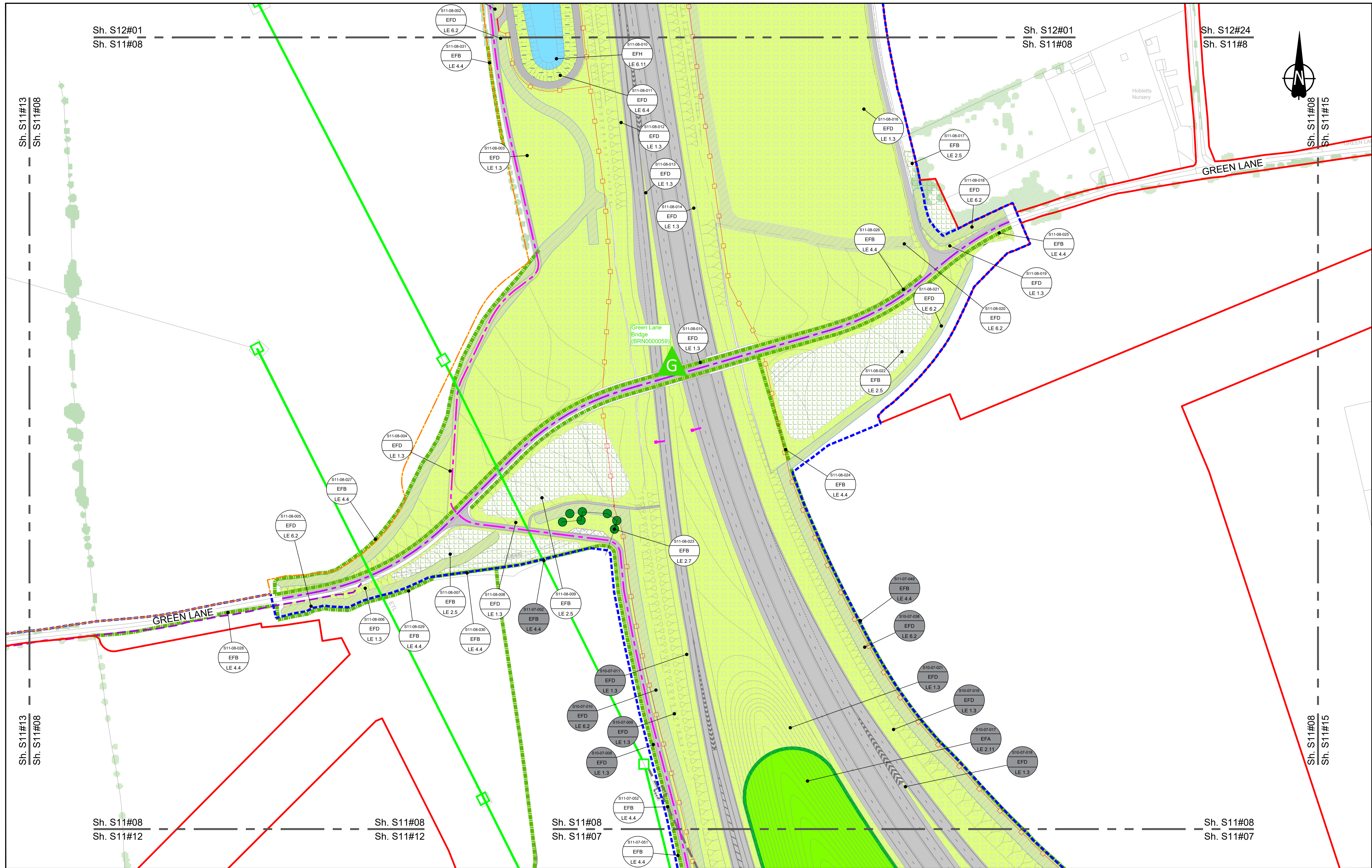
Original Size: **A1** | Revision: **P03**

Scale: **1:1250**

Drawing Title: **ENVIRONMENTAL MASTERPLAN SECTION 11 SHEET 7**

Drawing Number: **HE540039-CJV-EGN-S11_EN000000_Z-DR-ZZ-00008**

HE540039-CJV-EGN-S11_EN000000_Z-DR-ZZ-00008.dwg



Contains Ordnance Survey data. © Crown copyright and database rights 2023. Ordnance Survey 100030649

0 10 20 30 40 50 60 70 80 90 100 METRES

SCALE 1:1250 (A1)
SCALE 1:2500 (A3)

Section Overview Sheet: Refer to section overview plan at the start of the section.

P01	S2	25/10/2022	LD
P02	S8	11/12/2023	Deadline 9
LD	RO	BF	
Rev	Status	Rev. Date	Purpose of revision
Drawn	Check'd	Apprv'd	

Environmental Mitigation Legend: Refer to Main Legend for baseline and scheme features (Dwg: HE540039-CJV-EGN-SZ1_EN000000_Z-DR-ZZ-00001).

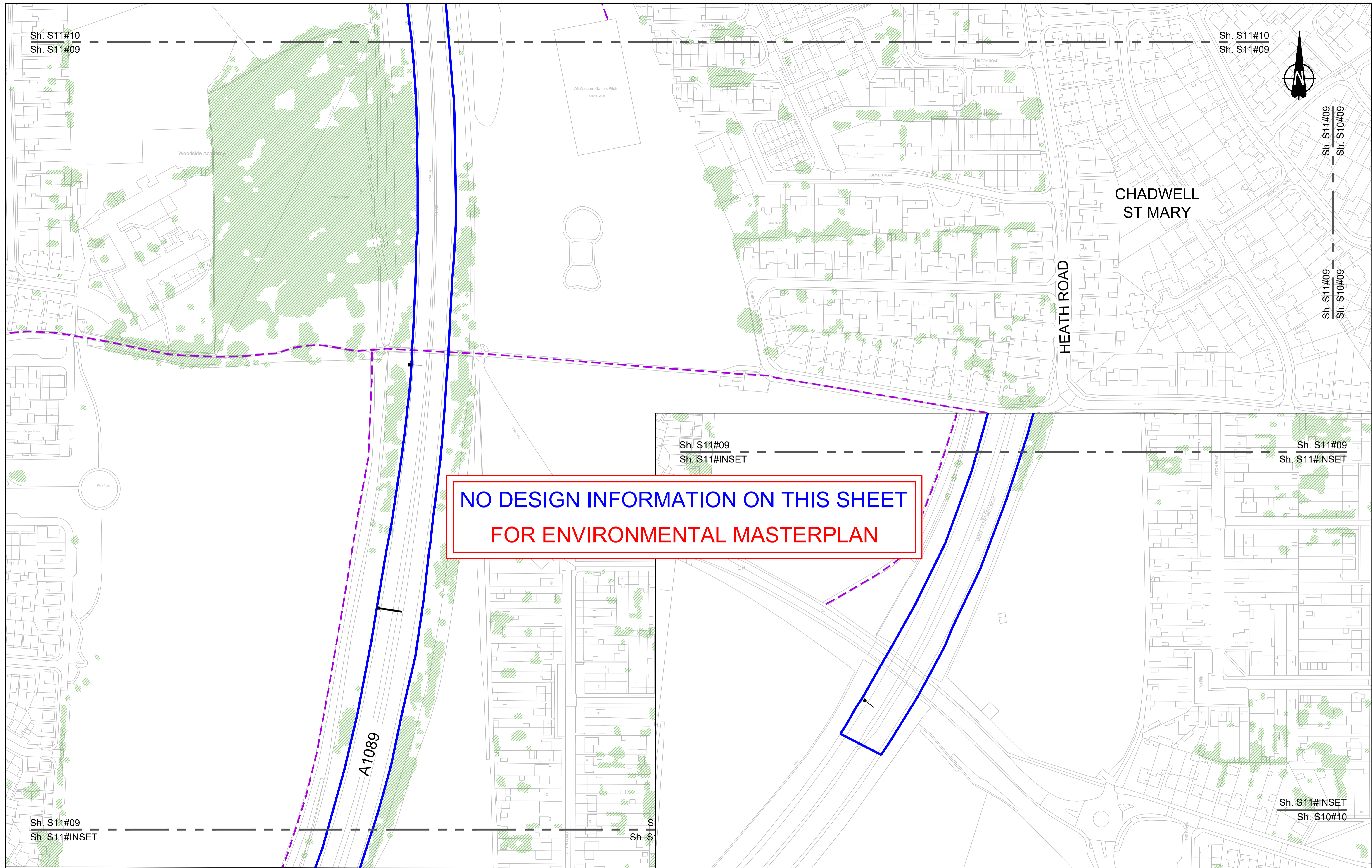
Order Limits	Planting (LE 2)	Individual Trees (LE 5)
Permanent Acquisition of Land	LE 2.1 Woodland	LE 5.1 Individual Trees
Grassland (LE 1)	LE 2.11 Woodland With Non-Native Species	Wetland Habitats (LE 6)
LE 1.3 Species Rich Grassland	LE 2.14 Wet / Carr Woodland	LE 6.1 Water Bodies - Standing Water
LE 1.31 Species Rich Chalk Grassland	LE 2.2 Woodland Edge	LE 6.12 Water Bodies and Associated Plants - Shallow Scrape Banks and Ditches
LE 1.32 Species Rich Annual Wildflower Grassland	LE 2.22 Scrub Woodland	Hard Landscape Features (LE 7)
LE 1.4 Rock and Scree	LE 2.4 Linear Belt of Shrubs and Trees	LE 7.4 Reinforced Earth Bund
		Earthworks
		Proposed Contours

Ecological Habitats (LE 8)	Noise (E 1)	Ecological (E 3)
LE 8.1 Open Mosaic Habitat	LE 8.7 Nitrogen Deposition (NDEP) Compensation Area	E 3.2 Ecological Habitat Creation and Receptor sites for Protected Species
LE 8.2 Ancient Woodland Compensation Planting	E 1.2 Acoustic Barrier-Built Elements (typically inc. Highway boundary fence)	E 3.2 Dormouse Boxes
LE 8.3 Woodland Mitigation Planting	Water (E 2)	E 3.2 Bat Boxes
LE 8.4 Wetland / Fenland Creation	Flood Compensation Areas (E 2-FCA)	E 3.2 Ecological Culvert
LE 8.5 Ecology Pond (indicative symbol only)	Flood Defence (E 2-FD)	E 3.2 Bat Barn Block
LE 8.6 Acid Grassland Soil Salvage		

Client: national highways

Project: LOWER THAMES CROSSING

Status	DCO Examination	Original Size	A1	Revision	P02
Application Document Number	TR010032/APP/6.2	Scale	1:1250		
Drawing Title	ENVIRONMENTAL MASTERPLAN SECTION 11 SHEET 8				
Drawing Number	HE540039-CJV-EGN-S11_EN000000_Z-DR-ZZ-00009				



Sh. S11#10
Sh. S11#09

Sh. S11#10
Sh. S11#09

Sh. S11#09
Sh. S10#09

Sh. S11#09
Sh. S10#09

Sh. S11#09
Sh. S11#INSET

Sh. S11#09
Sh. S11#INSET

Sh. S11#09
Sh. S11#INSET

Sh. S11#INSET
Sh. S10#10

**NO DESIGN INFORMATION ON THIS SHEET
FOR ENVIRONMENTAL MASTERPLAN**

Contains Ordnance Survey data. © Crown copyright and database rights 2023. Ordnance Survey 100030649

SCALE 1:1250 (A1)
SCALE 1:2500 (A3)

Section Overview Sheet: Refer to section overview plan at the start of the section.

P01	S2	25/10/2022		LD		
P02	S8	11/12/2023	Deadline 9	LD RO BF		
Rev	Status	Rev. Date	Purpose of revision	Drawn	Check'd	Apprv'd

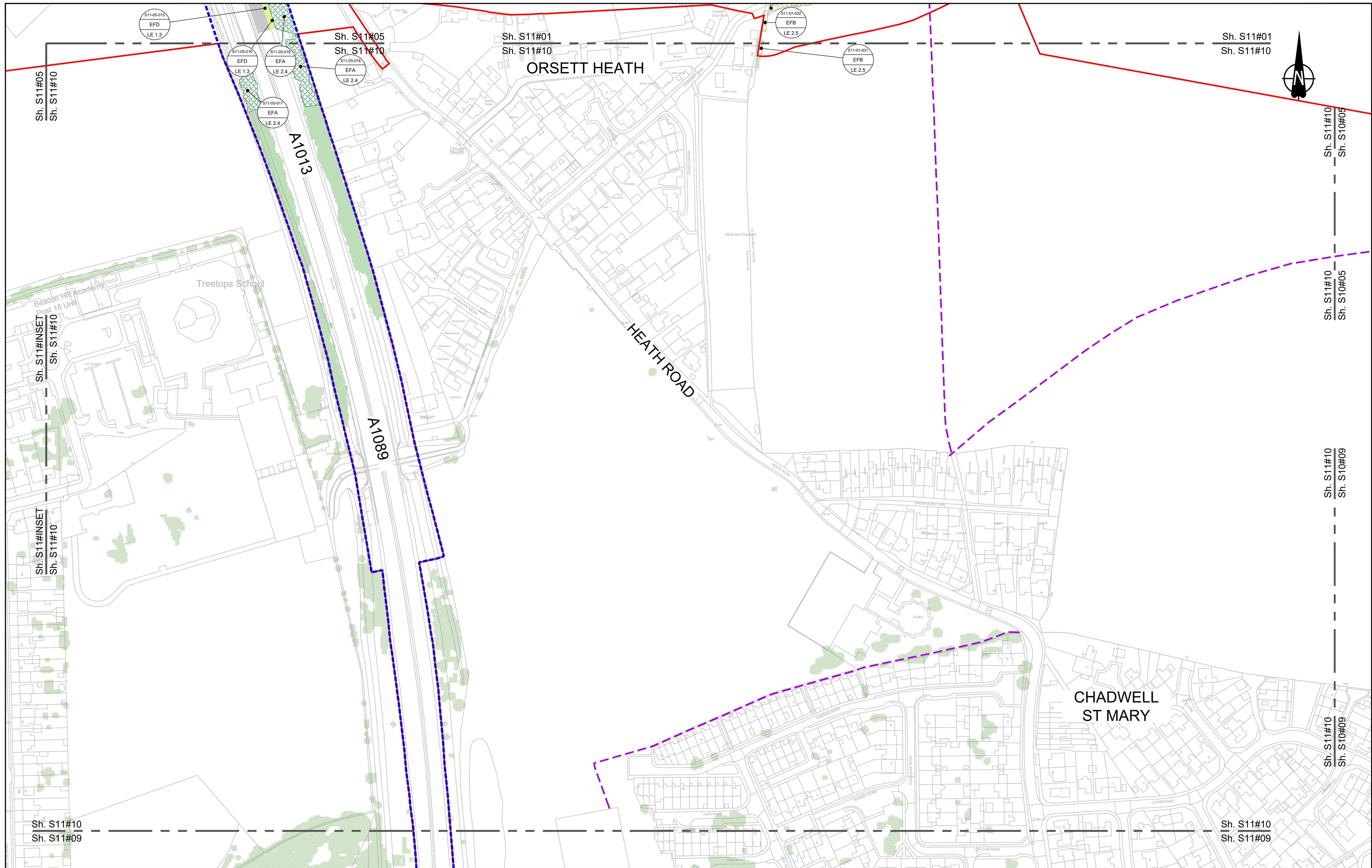
Environmental Mitigation Legend: Refer to Main Legend for baseline and scheme features (Dwg: HE540039-CJV-EGN-SZZ_EN000000_Z-DR-ZZ-00001).

<p>Order Limits</p> <p>Permanent Acquisition of Land</p> <p>Grassland (LE 1)</p> <p>LE 1.3 Species Rich Grassland</p> <p>LE 1.31 Species Rich Chalk Grassland</p> <p>LE 1.32 Species Rich Annual Wildflower Grassland</p> <p>LE 1.4 Rock and Scree</p>	<p>Planting (LE 2)</p> <p>LE 2.1 Woodland</p> <p>LE 2.11 Woodland With Non-Native Species</p> <p>LE 2.14 Wet / Carr Woodland</p> <p>LE 2.2 Woodland Edge</p> <p>LE 2.22 Scrub Woodland</p> <p>LE 2.4 Linear Belt of Shrubs and Trees</p>	<p>LE 2.5 Shrubs With Intermittent Trees</p> <p>LE 2.7 Scattered Trees</p> <p>LE 2.8 Scrub / Scattered Scrub</p> <p>Hedges (LE 4)</p> <p>LE 4.3 Native Species Hedge (untrimmed)</p> <p>LE 4.4 Native Hedgerow With Trees</p>	<p>Individual Trees (LE 5)</p> <p>LE 5.1 Individual Trees</p> <p>Wetland Habitats (LE 6)</p> <p>LE 6.11 Water Bodies - Standing Water</p> <p>LE 6.12 Water Bodies and Associated Plants - Shallow Scrape</p> <p>LE 6.2 Banks and Ditches</p> <p>LE 6.21 Banks and Ditches - High Tide Roost Features</p>	<p>LE 6.4 Wet Grassland</p> <p>LE 6.41 Marsh and Wet Grassland - Coastal Grazing Marsh</p> <p>Hard Landscape Features (LE 7)</p> <p>LE 7.4 Reinforced Earth Bund</p> <p>Earthworks</p> <p>Proposed Contours</p>	<p>Ecological Habitats (LE 8)</p> <p>LE 8.1 Open Mosaic Habitat</p> <p>LE 8.2 Ancient Woodland Compensation Planting</p> <p>LE 8.3 Woodland Mitigation Planting</p> <p>LE 8.4 Wetland / Fenland Creation</p> <p>LE 8.5 Ecology Pond (indicative symbol only)</p> <p>LE 8.6 Acid Grassland Soil Salvage</p>	<p>LE 8.7 Nitrogen Deposition (NDEP) Compensation Area</p> <p>Noise (E 1)</p> <p>E 1.2 Acoustic Barrier-Built Elements (typically inc. highway boundary fence)</p> <p>Water (E 2)</p> <p>Flood Compensation Areas (E 2-FCA)</p> <p>Flood Defence (E 2-FD)</p>	<p>Ecological (E 3)</p> <p>E 3.2 Ecological Habitat Creation and Receptor sites for Protected Species</p> <p>E 3.2 Dormouse Boxes</p> <p>E 3.2 Bat Boxes</p> <p>E 3.2 Ecological Culvert</p> <p>E 3.2 Bat Barn Block</p> <p>E 3.2 Barn Owl Box</p> <p>E 3.2 Ecological Fencing (inc. highway boundary fence)</p>
--	---	--	--	---	---	---	---

Client: national highways

Project: LOWER THAMES CROSSING

Status	DCO Examination	Original Size	A1	Revision	P02
Application Document Number	TR010032/APP/6.2	Scale	1:1250		
Drawing title	ENVIRONMENTAL MASTERPLAN SECTION 11 SHEET 9				
Drawing Number	HE540039-CJV-EGN-S11_EN000000_Z-DR-ZZ-00010				



Contains Ordnance Survey data. © Crown copyright and database rights 2022. Ordnance Survey 10003949

0 10 20 30 40 50 60 70 80 90 100
SCALE 1:1250 (A1)
SCALE 1:2500 (A3)
METRES

Section Overview Sheet: Refer to section overview plan at the start of the section.

P01	S0	08/08/2022		LD
P02	S8	11/12/2023	Deadline 9	LD

Rev	Status	Rev. Date	Purpose of revision	Drawn	Chk'd	Apprv'd
-----	--------	-----------	---------------------	-------	-------	---------

Environmental Mitigation Legend: Refer to Main Legend for baseline and scheme features (Dwg: HE540039-CJV-EGN-SZZ_EN000000_Z-DR-ZZ-00001).

Order Limits
 Permanent Acquisition of Land

Grassland (LE 1)
 LE 1.3 Species Rich Chalk Grassland
 LE 1.32 Species Rich Annual Wildflower Grassland
 LE 1.4 Rock and Scree

Planting (LE 2)
 LE 2.1 Woodland
 LE 2.11 Woodland With Non-Native Species
 LE 2.14 Wet / Carr Woodland
 LE 2.2 Woodland Edge
 LE 2.22 Scrub Woodland
 LE 2.4 Linear Belt of Shrubs and Trees

Individual Trees (LE 5)
 LE 5.1 Individual Trees

Wetland Habitats (LE 6)
 LE 6.11 Water Bodies - Standing Water
 LE 6.12 Water Bodies and Associated Plants - Shallow Scrape
 LE 6.2 Banks and Ditches
 LE 6.21 Banks and Ditches - High Tide Root Features

Hedges (LE 4)
 LE 4.3 Native Species Hedge (untrimmed)
 LE 4.4 Native Hedgerow With Trees

Shrubs With Intermittent Trees
 LE 2.5

Scattered Trees
 LE 2.7

Scrub / Scattered Scrub
 LE 2.8

Native Species Hedge (untrimmed)
 LE 4.3

Native Hedgerow With Trees
 LE 4.4

Wet Grassland
 LE 6.4

Marsh and Wet Grassland - Coastal Grazing Marsh
 LE 6.41

Reinforced Earth Bund
 LE 7.4

Proposed Contours

Ecological Habitats (LE 8)
 LE 8.1 Open Mosaic Habitat
 LE 8.2 Ancient Woodland Compensation Planting
 LE 8.3 Woodland Mitigation Planting
 LE 8.4 Wetland / Fenland Creation
 LE 8.5 Ecology Pond (indicative symbol only)
 LE 8.6 Acid Grassland Soil Salvage

Hard Landscape Features (LE 7)
 LE 7.4 Reinforced Earth Bund

Earthworks
 Proposed Contours

Noise (E 1)
 E 1.2 Acoustic Barrier-Built Elements (typically inc. highway boundary fence)

Water (E 2)
 LE 8.7 Nitrogen Deposition (NDEP) Compensation Area
 E 2.1 Flood Compensation Areas (E 2-FCA)
 E 2.2 Flood Defence (E 2-FD)

Ecological (E 3)
 E 3.2 Ecological Habitat Creation and Receptor sites for Protected Species
 E 3.2 Dormouse Boxes
 E 3.2 Bat Boxes
 E 3.2 Ecological Culvert
 E 3.2 Bat Barn Block
 E 3.2 Ecological Fencing (inc. highway boundary fence)

E 3.2 Barn Owl Box

Client: **national highways**

Project: **LOWER THAMES CROSSING**

Status	DCO Examination	Original Size	A1	Revision	P02
Application Document Number	TR010032/APP/6.2	Scale	1:1250		
Drawing title	ENVIRONMENTAL MASTERPLAN SECTION 11 SHEET 10				
Drawing Number	HE540039-CJV-EGN-S11_EN000000_Z-DR-ZZ-00011				

HE540039-CJV-EGN-S11_EN000000_Z-DR-ZZ-00011.dwg



NO DESIGN INFORMATION ON THIS SHEET
FOR ENVIRONMENTAL MASTERPLAN

Contains Ordnance Survey data. © Crown copyright and database rights 2023. Ordnance Survey 100030649

SCALE 1:1250 (A1)
SCALE 1:2500 (A3)

Section Overview Sheet: Refer to section overview plan at the start of the section.

P01	S2	25/10/2022	LD
P02	S8	11/12/2023	LD RO BF
Rev	Status	Rev. Date	Purpose of revision
		Drawn	Check'd
		Apprv'd	

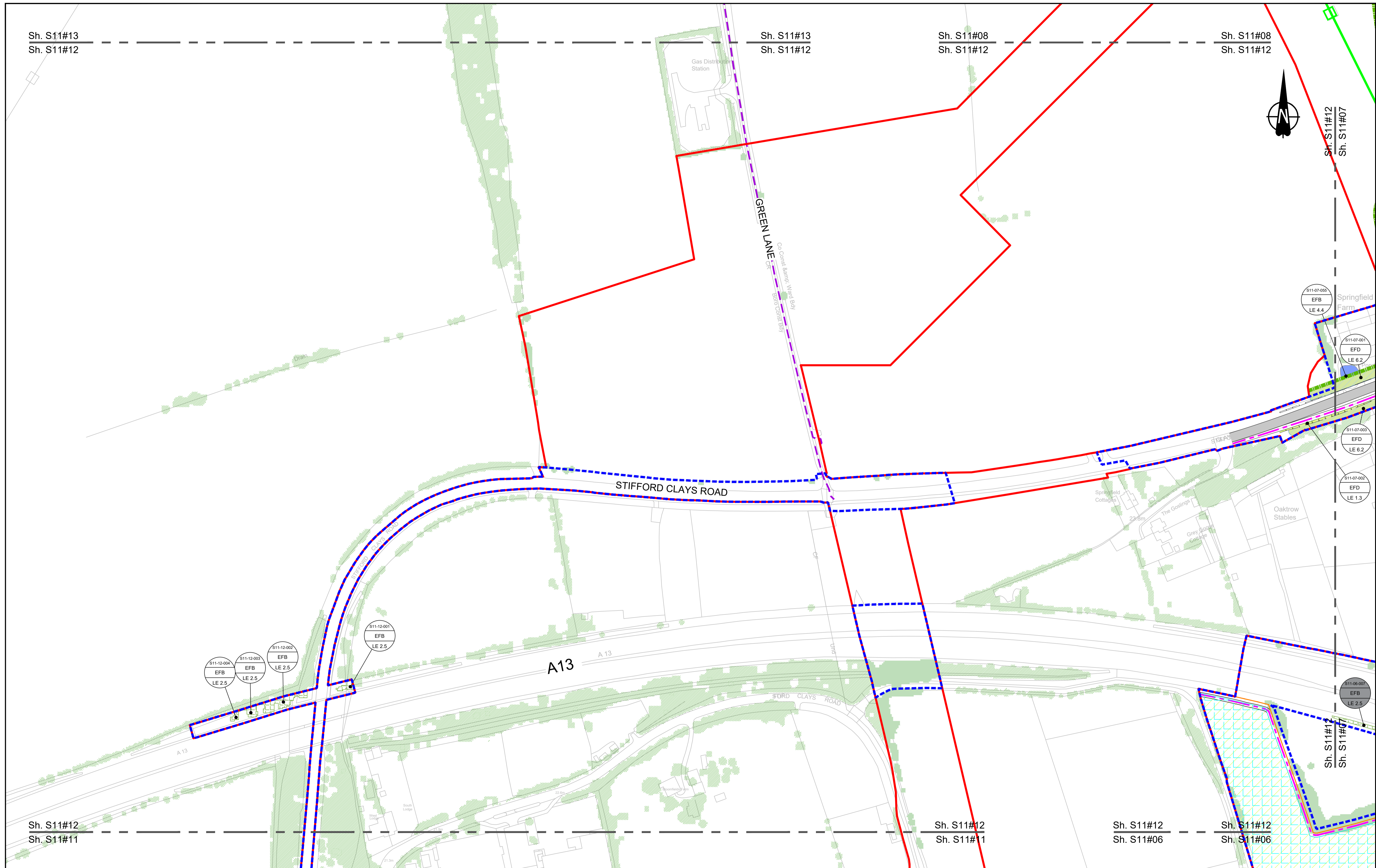
Environmental Mitigation Legend: Refer to Main Legend for baseline and scheme features (Dwg: HE540039-CJV-EGN-SZZ_EN000000_Z-DR-ZZ-00001).

<p>Order Limits</p> <ul style="list-style-type: none"> Permanent Acquisition of Land <p>Grassland (LE 1)</p> <ul style="list-style-type: none"> LE 1.3 Species Rich Grassland LE 1.31 Species Rich Chalk Grassland LE 1.32 Species Rich Annual Wildflower Grassland LE 1.4 Rock and Scree 	<p>Planting (LE 2)</p> <ul style="list-style-type: none"> LE 2.1 Woodland LE 2.11 Woodland With Non-Native Species LE 2.14 Wet / Carr Woodland LE 2.2 Woodland Edge LE 2.22 Scrub Woodland LE 2.4 Linear Belt of Shrubs and Trees 	<p>Individual Trees (LE 5)</p> <ul style="list-style-type: none"> LE 5.1 Individual Trees <p>Wetland Habitats (LE 6)</p> <ul style="list-style-type: none"> LE 6.11 Water Bodies - Standing Water LE 6.12 Water Bodies and Associated Plants - Shallow Scrape LE 6.2 Banks and Ditches LE 6.21 Banks and Ditches - High Tide Root Features 	<p>Ecological Habitats (LE 8)</p> <ul style="list-style-type: none"> LE 8.1 Open Mosaic Habitat LE 8.2 Ancient Woodland Compensation Planting LE 8.3 Woodland Mitigation Planting LE 8.4 Wetland / Fenland Creation LE 8.5 Ecology Pond (indicative symbol only) LE 8.6 Acid Grassland Soil Salvage 	<p>Ecological (E 3)</p> <ul style="list-style-type: none"> E 3.2 Ecological Habitat Creation and Receptor sites for Protected Species E 3.2 Dormouse Boxes E 3.2 Bat Boxes E 3.2 Ecological Culvert E 3.2 Bat Barn Block
--	--	---	--	--

Client: national highways

Project: LOWER THAMES CROSSING

Status	DCO Examination	Original Size	A1	Revision	P02
Application Document Number	TR010032/APP/6.2	Scale	1:1250		
Drawing title	ENVIRONMENTAL MASTERPLAN SECTION 11 SHEET 11				
Drawing Number	HE540039-CJV-EGN-S11_EN000000_Z-DR-ZZ-00012				



Contains Ordnance Survey data. © Crown copyright and database rights 2022. Ordnance Survey 100039649

0 10 20 30 40 50 60 70 80 90 100 METRES

SCALE 1:1250 (A1)
SCALE 1:2500 (A3)

Section Overview Sheet: Refer to section overview plan at the start of the section.

P01	S2	25/10/2022		LD		
P02	S8	11/12/2023	Deadline 9	LD RO BF		
Rev	Status	Rev. Date	Purpose of revision	Drawn	Chk'd	Apprv'd

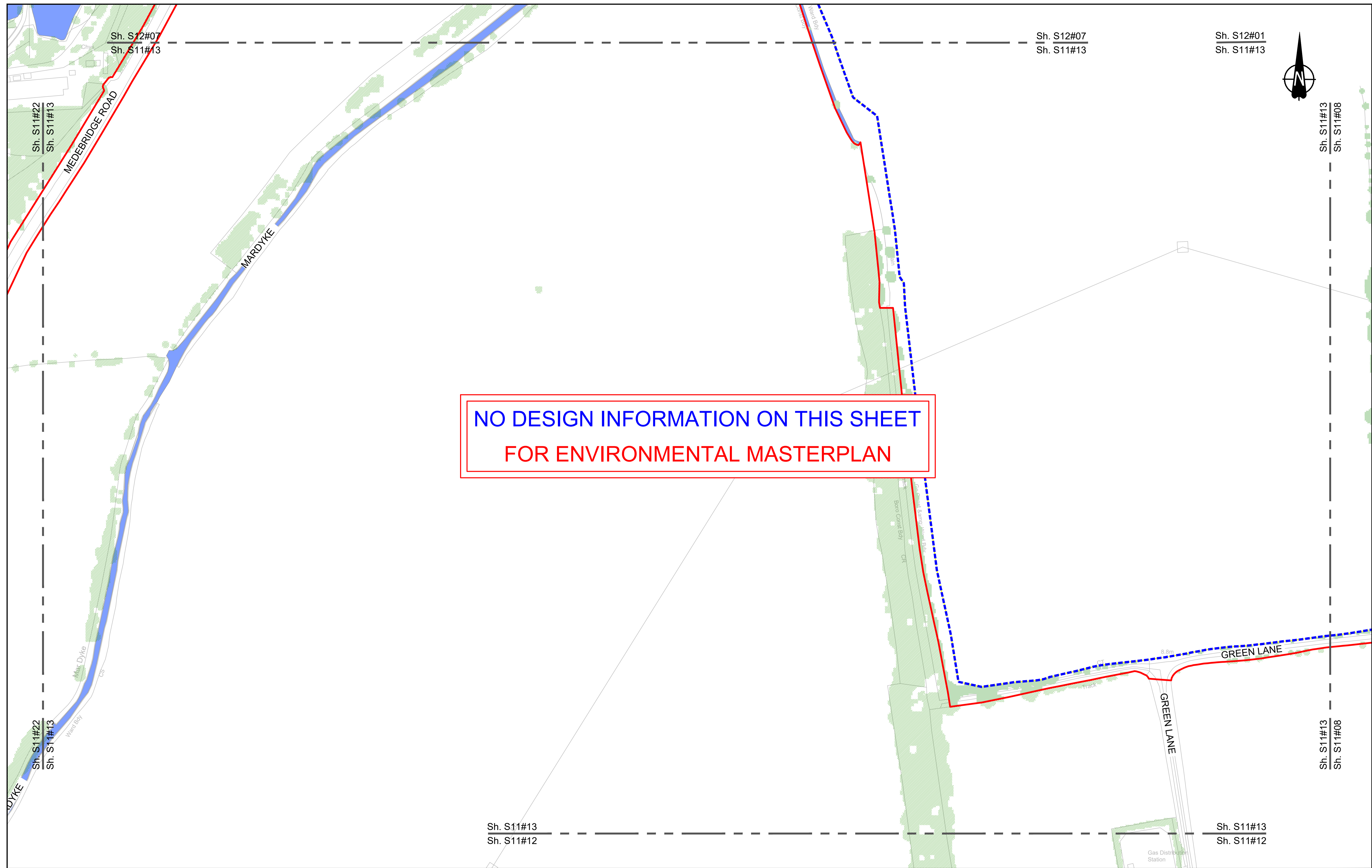
Environmental Mitigation Legend: Refer to Main Legend for baseline and scheme features (Dwg: HE540039-CJV-EGN-SZZ_EN000000_Z-DR-ZZ-00001).

<p>Order Limits</p> <p>Permanent Acquisition of Land</p> <p>Grassland (LE 1)</p> <p>LE 1.3 Species Rich Grassland</p> <p>LE 1.31 Species Rich Chalk Grassland</p> <p>LE 1.32 Species Rich Annual Wildflower Grassland</p> <p>LE 1.4 Rock and Scree</p>	<p>Planting (LE 2)</p> <p>LE 2.1 Woodland</p> <p>LE 2.11 Woodland With Non-Native Species</p> <p>LE 2.14 Wet / Carr Woodland</p> <p>LE 2.2 Woodland Edge</p> <p>LE 2.22 Scrub Woodland</p> <p>LE 2.4 Linear Belt of Shrubs and Trees</p>	<p>LE 2.5 Shrubs With Intermittent Trees</p> <p>LE 2.7 Scattered Trees</p> <p>LE 2.8 Scrub / Scattered Scrub</p> <p>Hedges (LE 4)</p> <p>LE 4.3 Native Species Hedge (untrimmed)</p> <p>LE 4.4 Native Hedgerow With Trees</p>	<p>Individual Trees (LE 5)</p> <p>LE 5.1 Individual Trees</p> <p>Wetland Habitats (LE 6)</p> <p>LE 6.11 Water Bodies - Standing Water</p> <p>LE 6.12 Water Bodies and Associated Plants - Shallow Scrape</p> <p>LE 6.2 Banks and Ditches</p> <p>LE 6.21 Banks and Ditches - High Tide Root Features</p>	<p>LE 6.4 Wet Grassland</p> <p>LE 6.41 Marsh and Wet Grassland - Coastal Grazing Marsh</p> <p>Hard Landscape Features (LE 7)</p> <p>LE 7.4 Reinforced Earth Bund</p> <p>Earthworks</p> <p>Proposed Contours</p>	<p>Ecological Habitats (LE 8)</p> <p>LE 8.1 Open Mosaic Habitat</p> <p>LE 8.2 Ancient Woodland Compensation Planting</p> <p>LE 8.3 Woodland Mitigation Planting</p> <p>LE 8.4 Wetland / Fenland Creation</p> <p>LE 8.5 Ecology Pond (indicative symbol only)</p> <p>LE 8.6 Acid Grassland Soil Salvage</p>	<p>LE 8.7 Nitrogen Deposition (NDEP) Compensation Area</p> <p>Noise (E 1)</p> <p>E 1.2 Acoustic Barrier-Built Elements (typically inc. highway boundary fence)</p> <p>Water (E 2)</p> <p>Flood Compensation Areas (E 2-FCA)</p> <p>Flood Defence (E 2-FD)</p>	<p>Ecological (E 3)</p> <p>E 3.2 Ecological Habitat Creation and Receptor sites for Protected Species</p> <p>E 3.2 Dormouse Boxes</p> <p>E 3.2 Bat Boxes</p> <p>E 3.2 Ecological Culvert</p> <p>E 3.2 Bat Barn Block</p>	<p>E 3.2 Barn Owl Box</p> <p>E 3.2 Ecological Fencing (inc. highway boundary fence)</p>
--	---	--	---	---	---	---	---	---

Client: **national highways**

Project: **LOWER THAMES CROSSING**

Status	DCO Examination	Original Size	A1	Revision	P02
Application Document Number	TR010032/APP/6.2	Scale	1:1250		
Drawing title	ENVIRONMENTAL MASTERPLAN SECTION 11 SHEET 12				
Drawing Number	HE540039-CJV-EGN-S11_EN000000_Z-DR-ZZ-00013				



NO DESIGN INFORMATION ON THIS SHEET
FOR ENVIRONMENTAL MASTERPLAN

Contains Ordnance Survey data. © Crown copyright and database rights 2022. Ordnance Survey 100030649

SCALE 1:1250 (A1)
SCALE 1:2500 (A3)

Section Overview Sheet: Refer to section overview plan at the start of the section.

P01	S2	25/10/2022		LD		
P02	S8	11/12/2023	Deadline 9	LD RO BF		
Rev	Status	Rev. Date	Purpose of revision	Drawn	Chkd	Apprv'd

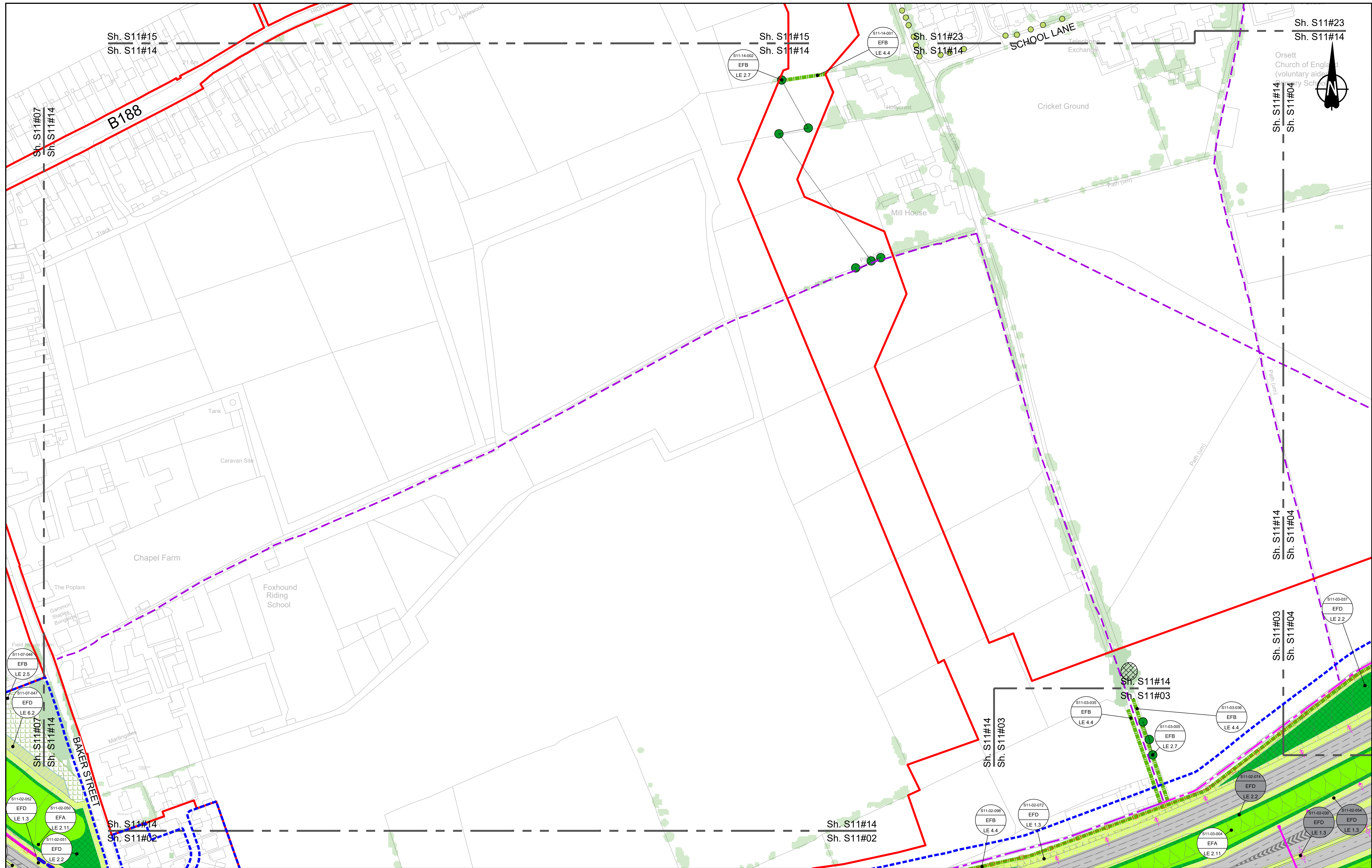
Environmental Mitigation Legend: Refer to Main Legend for baseline and scheme features (Dwg: HE540039-CJV-EGN-SZZ_EN000000_Z-DR-ZZ-00001).

<p>Order Limits</p> <ul style="list-style-type: none"> Permanent Acquisition of Land <p>Grassland (LE 1)</p> <ul style="list-style-type: none"> LE 1.3 Species Rich Grassland LE 1.31 Species Rich Chalk Grassland LE 1.32 Species Rich Annual Wildflower Grassland LE 1.4 Rock and Scree 	<p>Planting (LE 2)</p> <ul style="list-style-type: none"> LE 2.1 Woodland LE 2.11 Woodland With Non-Native Species LE 2.14 Wet / Carr Woodland LE 2.2 Woodland Edge LE 2.22 Scrub Woodland LE 2.4 Linear Belt of Shrubs and Trees <p>Hedges (LE 4)</p> <ul style="list-style-type: none"> LE 4.3 Native Species Hedge (untrimsed) LE 4.4 Native Hedgerow With Trees 	<p>Individual Trees (LE 5)</p> <ul style="list-style-type: none"> LE 5.1 Individual Trees <p>Wetland Habitats (LE 6)</p> <ul style="list-style-type: none"> LE 6.11 Water Bodies - Standing Water LE 6.12 Water Bodies and Associated Plants - Shallow Scrape LE 6.2 Banks and Ditches LE 6.21 Banks and Ditches - High Tide Roost Features 	<p>Wetland Habitats (LE 6)</p> <ul style="list-style-type: none"> LE 6.41 Marsh and Wet Grassland - Coastal Grazing Marsh <p>Hard Landscape Features (LE 7)</p> <ul style="list-style-type: none"> LE 7.4 Reinforced Earth Bund <p>Earthworks</p> <ul style="list-style-type: none"> Proposed Contours 	<p>Ecological Habitats (LE 8)</p> <ul style="list-style-type: none"> LE 8.1 Open Mosaic Habitat LE 8.2 Ancient Woodland Compensation Planting LE 8.3 Woodland Mitigation Planting LE 8.4 Wetland / Fenland Creation LE 8.5 Ecology Pond (indicative symbol only) LE 8.6 Acid Grassland Soil Salvage 	<p>Noise (E 1)</p> <ul style="list-style-type: none"> E 1.2 Acoustic Barrier-Built Elements (typically inc. highway boundary fence) <p>Water (E 2)</p> <ul style="list-style-type: none"> Flood Compensation Areas (E 2-FCA) Flood Defence (E 2-FD) 	<p>Ecological (E 3)</p> <ul style="list-style-type: none"> E 3.2 Ecological Habitat Creation and Receptor sites for Protected Species E 3.2 Dormouse Boxes E 3.2 Bat Boxes E 3.2 Ecological Culvert E 3.2 Ecological Fencing (inc. highway boundary fence) E 3.2 Bat Barn Block
--	---	--	--	--	--	--

Client: **national highways**

Project: **LOWER THAMES CROSSING**

Status	DCO Examination	Original Size	A1	Revision	P02
Application Document Number	TR010032/APP/6.2	Scale	1:1250		
Drawing Title	ENVIRONMENTAL MASTERPLAN SECTION 11 SHEET 13				
Drawing Number	HE540039-CJV-EGN-S11_EN000000_Z-DR-ZZ-00014				



Contains Ordnance Survey data. © Crown copyright and database rights 2022. Ordnance Survey 100030649

0 10 20 30 40 50 60 70 80 90 100 METRES

SCALE 1:1250 (A1)
SCALE 1:2500 (A3)

Section Overview Sheet: Refer to section overview plan at the start of the section.

P01	S2	25/10/2022	DCO Application	SA	PS	MH
P02	S9	03/09/2023	Deadline 2	LD	SK	BF
P02	S8	11/12/2023	Deadline 9	LD	RO	BF

Rev	Status	Rev. Date	Purpose of revision	Drawn	Chkd	Apprv'd

Environmental Mitigation Legend: Refer to Main Legend for baseline and scheme features (Dwg: HE540039-CJV-EGN-SZZ_EN000000_Z-DR-ZZ-00001).

Order Limits Permanent Acquisition of Land Grassland (LE 1) LE 1.3 Species Rich Grassland LE 1.31 Species Rich Chalk Grassland LE 1.32 Species Rich Annual Wildflower Grassland LE 1.4 Rock and Scree	Planting (LE 2) LE 2.1 Woodland LE 2.11 Woodland With Non-Native Species LE 2.14 Wet / Carr Woodland LE 2.2 Woodland Edge LE 2.22 Scrub Woodland LE 2.4 Linear Belt of Shrubs and Trees LE 2.5 Shrubs With Intermittent Trees LE 2.7 Scattered Trees Hedges (LE 4) LE 4.3 Native Species Hedge (untrimmed) LE 4.4 Native Hedgerow With Trees	Individual Trees (LE 5) LE 5.1 Individual Trees Wetland Habitats (LE 6) LE 6.11 Water Bodies – Standing Water LE 6.12 Water Bodies and Associated Plants – Shallow Scrape Banks and Ditches LE 6.21 Banks and Ditches – High Tide Roost Features LE 6.4 Marsh and Wet Grassland – Coastal Grazing Marsh Hard Landscape Features (LE 7) LE 7.4 Reinforced Earth Bund Earthworks Proposed Contours	Ecological Habitats (LE 8) LE 8.1 Open Mosaic Habitat LE 8.2 Ancient Woodland Compensation Planting LE 8.3 Woodland Mitigation Planting LE 8.4 Wetland / Fenland Creation LE 8.5 Ecology Pond (indicative symbol only) LE 8.6 Acid Grassland Soil Salvage	Noise (E 1) E 1.2 Acoustic Barrier-Built Elements (typically inc. highway boundary fence) Water (E 2) Flood Compensation Areas (E 2-FCA) Flood Defence (E 2-FD)	Ecological (E 3) E 3.2 Ecological Habitat Creation and Receptor sites for Protected Species E 3.2 Dormouse Boxes E 3.2 Bat Boxes E 3.2 Ecological Culvert E 3.2 Bat Barn Block E 3.2 Barn Owl Box E 3.2 Ecological Fencing (inc. highway boundary fence)
---	---	--	--	---	--

Client:

Project: LOWER THAMES CROSSING

Status	DCO Examination	Original Size	A1	Revision	P03
Application Document Number	TR010032/APP/6.2	Scale	1:1250		
Drawing Title	ENVIRONMENTAL MASTERPLAN SECTION 11 SHEET 14				
Drawing Number	HE540039-CJV-EGN-S11_EN000000_Z-DR-ZZ-00015				

HE540039-CJV-EGN-S11_EN000000_Z-DR-ZZ-00015.dwg



Contains Ordnance Survey data. © Crown copyright and database rights 2022. Ordnance Survey 100039649

0 10 20 30 40 50 60 70 80 90 100
SCALE 1:1250 (A1)
SCALE 1:2500 (A3)
METRES

Section Overview Sheet: Refer to section overview plan at the start of the section.

P01	S2	25/10/2022		LD
P02	S8	11/12/2023	Deadline 9	LD RO BF
Rev	Status	Rev. Date	Purpose of revision	Drawn Chk'd Apprv'd

Environmental Mitigation Legend: Refer to Main Legend for baseline and scheme features (Dwg: HE540039-CJV-EGN-SZZ_EN000000_Z-DR-ZZ-00001).

Order Limits Permanent Acquisition of Land	Planting (LE 2) LE 2.1 Woodland LE 2.11 Woodland With Non-Native Species LE 2.14 Wet / Carr Woodland LE 2.2 Woodland Edge LE 2.22 Scrub Woodland LE 2.4 Linear Belt of Shrubs and Trees	Shrubs With Intermittent Trees LE 2.5 Scattered Trees LE 2.7 Scrub / Scattered Scrub LE 2.8 Hedges (LE 4) LE 4.3 Native Species Hedge (untrimmed) LE 4.4 Native Hedgerow With Trees	Individual Trees (LE 5) LE 5.1 Individual Trees Wetland Habitats (LE 6) LE 6.11 Water Bodies - Standing Water LE 6.12 Water Bodies and Associated Plants - Shallow Scrape LE 6.2 Banks and Ditches LE 6.21 Banks and Ditches - High Tide Root Features	Wet Grassland LE 6.4 Marsh and Wet Grassland - Coastal Grazing Marsh LE 6.41 Hard Landscape Features (LE 7) LE 7.4 Reinforced Earth Bund Earthworks Proposed Contours	Ecological Habitats (LE 8) LE 8.1 Open Mosaic Habitat LE 8.2 Ancient Woodland Compensation Planting LE 8.3 Woodland Mitigation Planting LE 8.4 Wetland / Fenland Creation LE 8.5 Ecology Pond (indicative symbol only) LE 8.6 Acid Grassland Soil Salvage	LE 8.7 Nitrogen Deposition (NDEP) Compensation Area Noise (E 1) E 1.2 Acoustic Barrier-Built Elements (typically inc. highway boundary fence) Water (E 2) Flood Compensation Areas (E 2-FCA) Flood Defence (E 2-FD)	Ecological (E 3) E 3.2 Ecological Habitat Creation and Receptor sites for Protected Species E 3.2 Dormouse Boxes E 3.2 Bat Boxes E 3.2 Ecological Culvert E 3.2 Bat Barn Block E 3.2 Ecological Fencing (inc. highway boundary fence)	E 3.2 Barn Owl Box E 3.2 Ecological Fencing (inc. highway boundary fence)
--	--	---	--	--	--	---	--	---

Client: **national highways**

Project: **LOWER THAMES CROSSING**

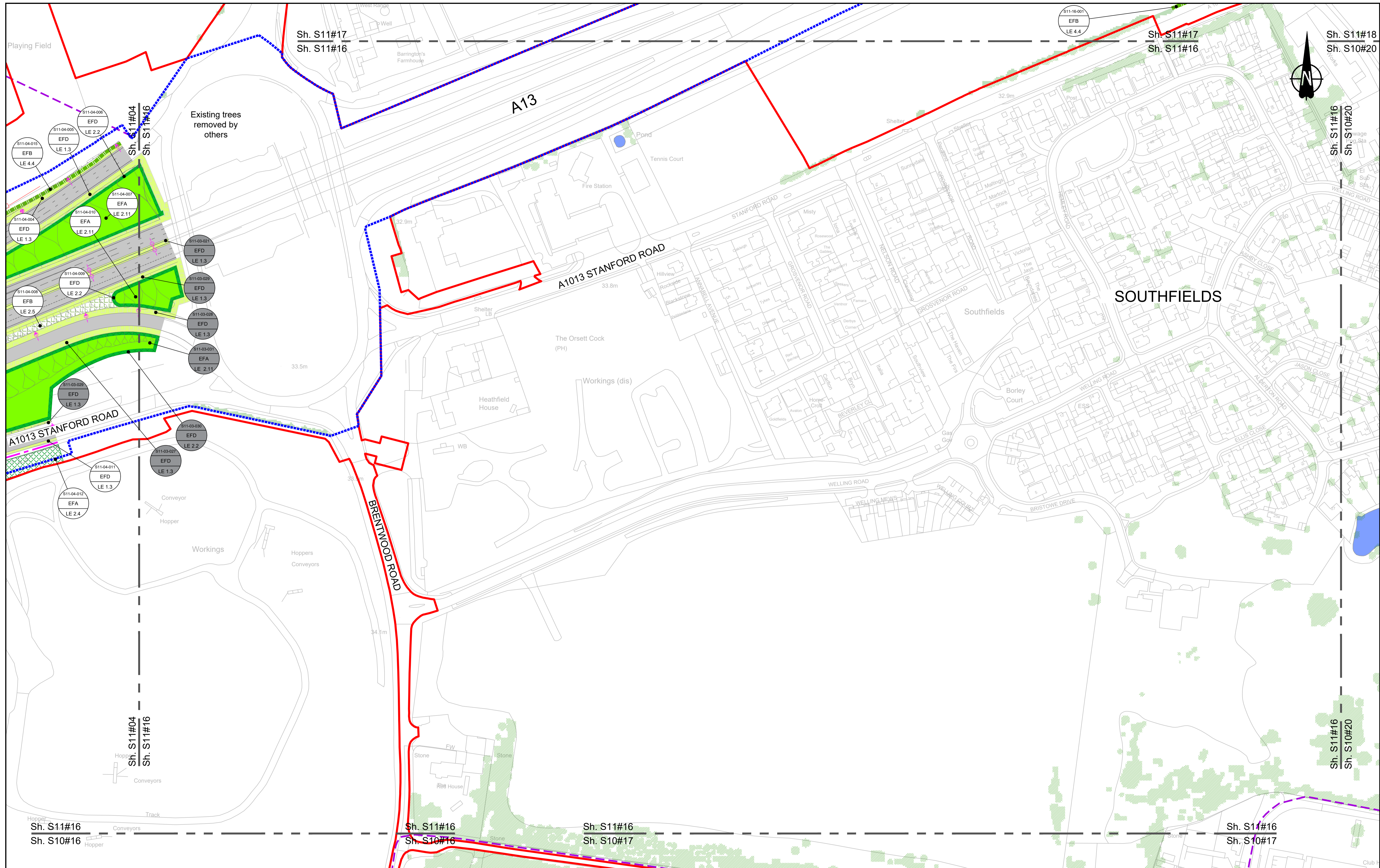
Status: DCO Examination
Application Document Number: TR010032/APP/6.2
Scale: 1:1250

Drawing title: **ENVIRONMENTAL MASTERPLAN SECTION 11 SHEET 15**

Drawing Number: HE540039-CJV-EGN-S11_EN000000_Z-DR-ZZ-00016

Original Size: A1
Revision: R02

HE540039-CJV-EGN-S11_EN000000_Z-DR-ZZ-00016.dwg



Contains Ordnance Survey data. © Crown copyright and database rights 2022. Ordnance Survey 100030649

0 10 20 30 40 50 60 70 80 90 100 METRES

SCALE 1:1250 (A1)
SCALE 1:2500 (A3)

Section Overview Sheet: Refer to section overview plan at the start of the section.

P01	S2	25/10/2022	LD		
P02	S9	03/08/2023	Deadline 2	PS	SK
P03	S8	11/12/2023	Deadline 9	LD	RO
Rev	Status	Rev. Date	Purpose of revision	Drawn	Check'd

Environmental Mitigation Legend: Refer to Main Legend for baseline and scheme features (Dwg: HE540039-CJV-EGN-SZZ_EN000000_Z-DR-ZZ-00001).

Order Limits	Planting (LE 2)	Individual Trees (LE 5)	Ecological Habitats (LE 8)	Noise (E 1)	Ecological (E 3)
Order Limits	LE 2.1 Woodland	LE 5.1 Individual Trees	LE 8.1 Open Mosaic Habitat	LE 8.7 Nitrogen Deposition (NDEP) Compensation Area	E 3.2 Ecological Habitat Creation and Receptor sites for Protected Species
Permanent Acquisition of Land	LE 2.11 Woodland With Non-Native Species	LE 5.2 Scattered Trees	LE 8.2 Ancient Woodland Compensation Planting	E 1.2 Acoustic Barrier-Built Elements (typically inc. highway boundary fence)	E 3.2 Dormouse Boxes
Grassland (LE 1)	LE 2.14 Wet / Carr Woodland	Wetland Habitats (LE 6)	LE 8.3 Woodland Mitigation Planting	Water (E 2)	E 3.2 Bat Boxes
LE 1.3 Species Rich Chalk Grassland	LE 2.2 Woodland Edge	LE 6.1 Water Bodies - Standing Water	LE 8.4 Wetland / Fenland Creation	Flood Compensation Areas (E 2-FCA)	E 3.2 Ecological Culvert
LE 1.31 Species Rich Chalk Grassland	LE 2.22 Scrub Woodland	LE 6.12 Water Bodies and Associated Plants - Shallow Scrape	LE 8.5 Ecology Pond (indicative symbol only)	Flood Defence (E 2-FD)	E 3.2 Bat Barn Block
LE 1.32 Species Rich Annual Wildflower Grassland	LE 2.4 Linear Belt of Shrubs and Trees	LE 6.2 Banks and Ditches	LE 8.6 Acid Grassland Soil Salvage		
LE 1.4 Rock and Scree		LE 6.21 Banks and Ditches - High Tide Root Features			
		Hedges (LE 4)			
		LE 4.3 Native Species Hedge (untrimmed)			
		LE 4.4 Native Hedgerow With Trees			
		Hard Landscape Features (LE 7)			
		LE 7.4 Reinforced Earth Bund			
		Earthworks			
		Proposed Contours			

Client: **national highways**

Project: **LOWER THAMES CROSSING**

Status: **DCO Examination**

Application Document Number: **TR010032/APP/6.2**

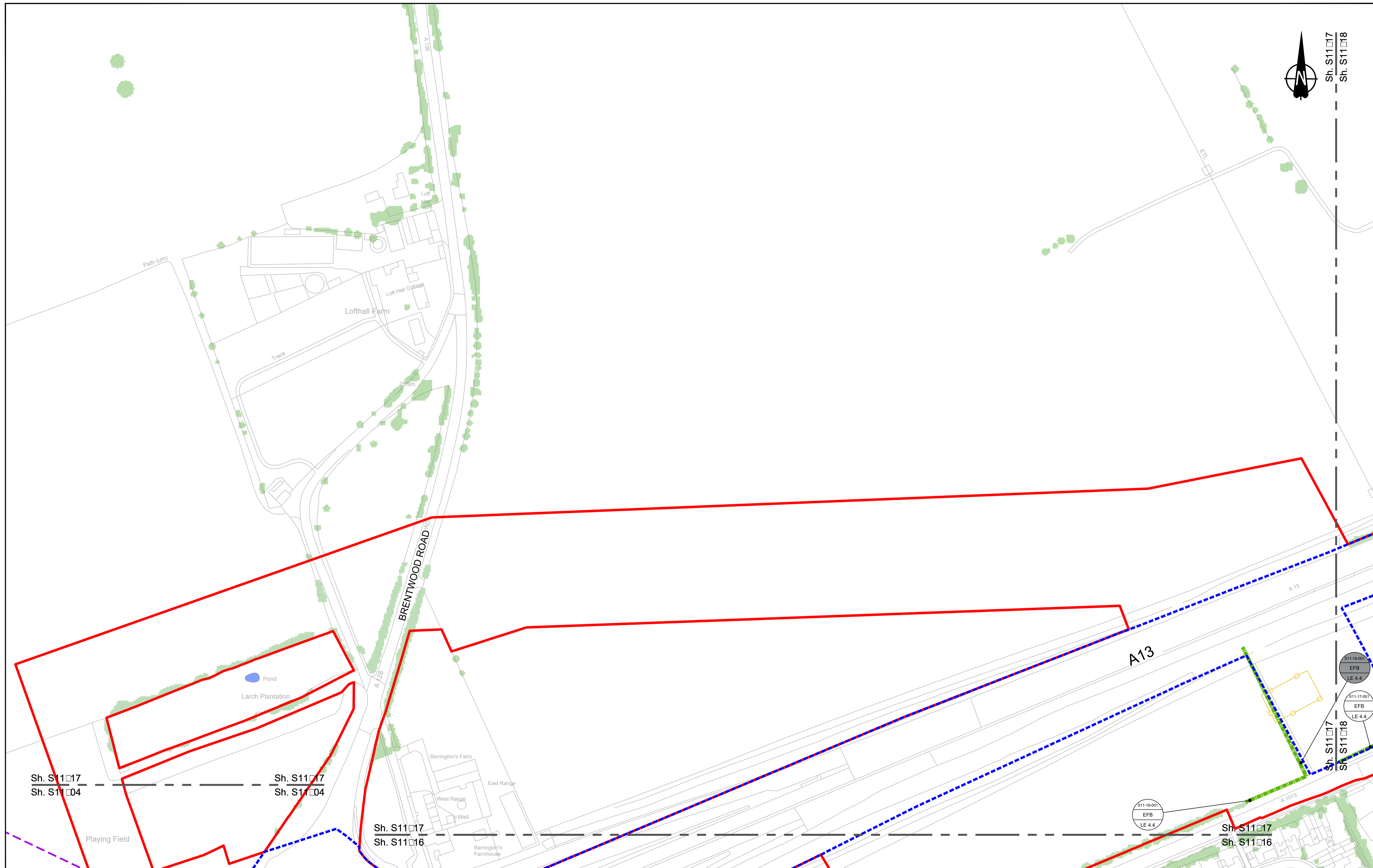
Scale: **1:1250**

Original Size: **A1** | Revision: **P03**

Drawing Title: **ENVIRONMENTAL MASTERPLAN SECTION 11 SHEET 16**

Drawing Number: **HE540039-CJV-EGN-S11_EN000000_Z-DR-ZZ-00017**

HE540039-CJV-EGN-S11_EN000000_Z-DR-ZZ-00017.dwg



Contains Ordnance Survey data. © Crown copyright and database rights 2022. Ordnance Survey 10003949

0 10 20 30 40 50 60 70 80 90 100 METRES

SCALE 1:1250 (A1)
SCALE 1:2500 (A3)

Section Overview Sheet: Refer to section overview plan at the start of the section.

P01	S2	25/10/2022		LD		
P02	S8	11/12/2023	Deadline 9	LD RO BF		
Rev	Status	Rev. Date	Purpose of revision	Drawn	Chk'd	Apprv'd

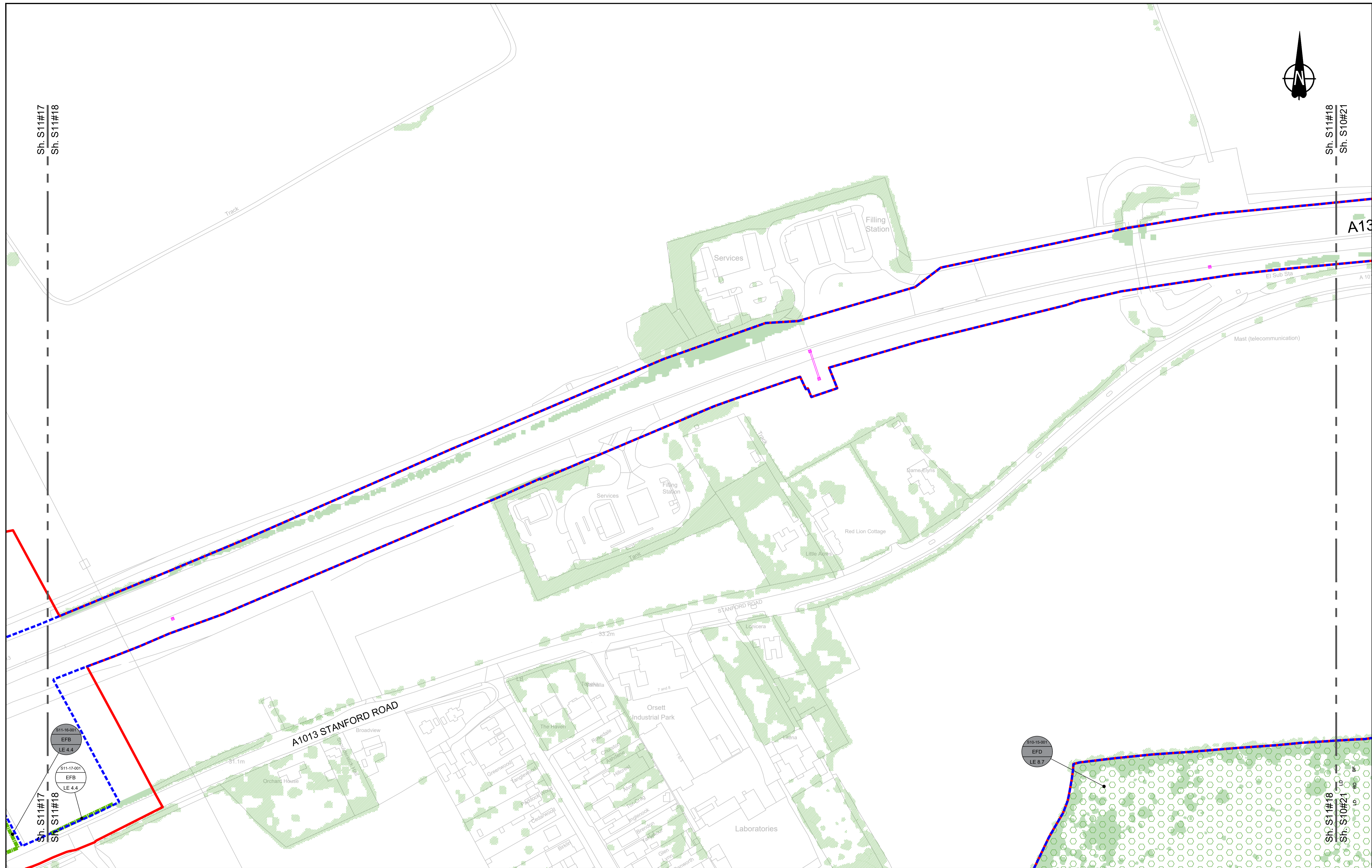
Environmental Mitigation Legend: Refer to Main Legend for baseline and scheme features (Dwg: HE540039-CJV-EGN-SZZ_EN000000_Z-DR-ZZ-00001).

Order Limits	Planting (LE 2)	Individual Trees (LE 5)	Ecological Habitats (LE 8)	Noise (E 1)	Ecological (E 3)
Permanent Acquisition of Land	LE 2.1 Woodland	LE 5.1 Individual Trees	LE 8.1 Open Mosaic Habitat	LE 8.7 Nitrogen Deposition (NDEP) Compensation Area	E 3.2 Ecological Habitat Creation and Receptor Sites for Protected Species
Grassland (LE 1)	LE 2.11 Woodland With Non-Native Species	Wetland Habitats (LE 6)	LE 8.2 Ancient Woodland Compensation Planting	E 1.2 Acoustic Barrier-Built Elements (typically inc. highway boundary fence)	E 3.2 Ecological Fencing (inc. highway boundary fence)
LE 1.3 Species Rich Grassland	LE 2.14 Wet / Carr Woodland	LE 6.1 Water Bodies - Standing Water	LE 8.3 Woodland Mitigation Planting	Flood Compensation Areas (E 2-FCA)	E 3.2 Ecological Culvert
LE 1.31 Species Rich Chalk Grassland	LE 2.2 Woodland Edge	LE 6.12 Water Bodies and Associated Plants - Shallow Scrape	LE 8.4 Wetland / Fenland Creation	Flood Defence (E 2-FD)	E 3.2 Bat Barn Block
LE 1.32 Species Rich Annual Wildflower Grassland	LE 2.22 Scrub Woodland	LE 6.2 Banks and Ditches	LE 8.5 Ecology Pond (indicative symbol only)		
LE 1.4 Rock and Scree	LE 2.4 Linear Belt of Shrubs and Trees	LE 6.4 Wet Grassland	LE 8.6 Acid Grassland Soil Salvage		
		LE 2.5 Shrubs With Intermittent Trees			
		LE 2.7 Scattered Trees			
		LE 2.8 Scrub / Scattered Scrub			
		Hedges (LE 4)			
		LE 4.3 Native Species Hedge (untrimmed)			
		LE 4.4 Native Hedgerow With Trees			
		LE 4.3 Native Species Hedge (untrimmed)			
		LE 4.4 Native Hedgerow With Trees			
		LE 7.4 Reinforced Earth Bund			
		Earthworks			
		Proposed Contours			

Client: **national highways**

Project: **LOWER THAMES CROSSING**

Status	DCO Examination	Original Size	A1	Revision	P02
Application Document Number	TR010032/APP/6.2	Scale	1:1250		
Drawing title	ENVIRONMENTAL MASTERPLAN SECTION 11 SHEET 17				
Drawing Number	HE540039-CJV-EGN-S11_EN000000_Z-DR-ZZ-00018				



Contains Ordnance Survey data. © Crown copyright and database rights 2022. Ordnance Survey 100030649

0 10 20 30 40 50 60 70 80 90 100 METRES

SCALE 1:1250 (A1)
SCALE 1:2500 (A3)

Section Overview Sheet: Refer to section overview plan at the start of the section.

P01	S2	25/10/2022	LD
P02	S8	11/12/2023	Deadline 9

Rev	Status	Rev. Date	Purpose of revision	Drawn	Chkd	Apprv'd
-----	--------	-----------	---------------------	-------	------	---------

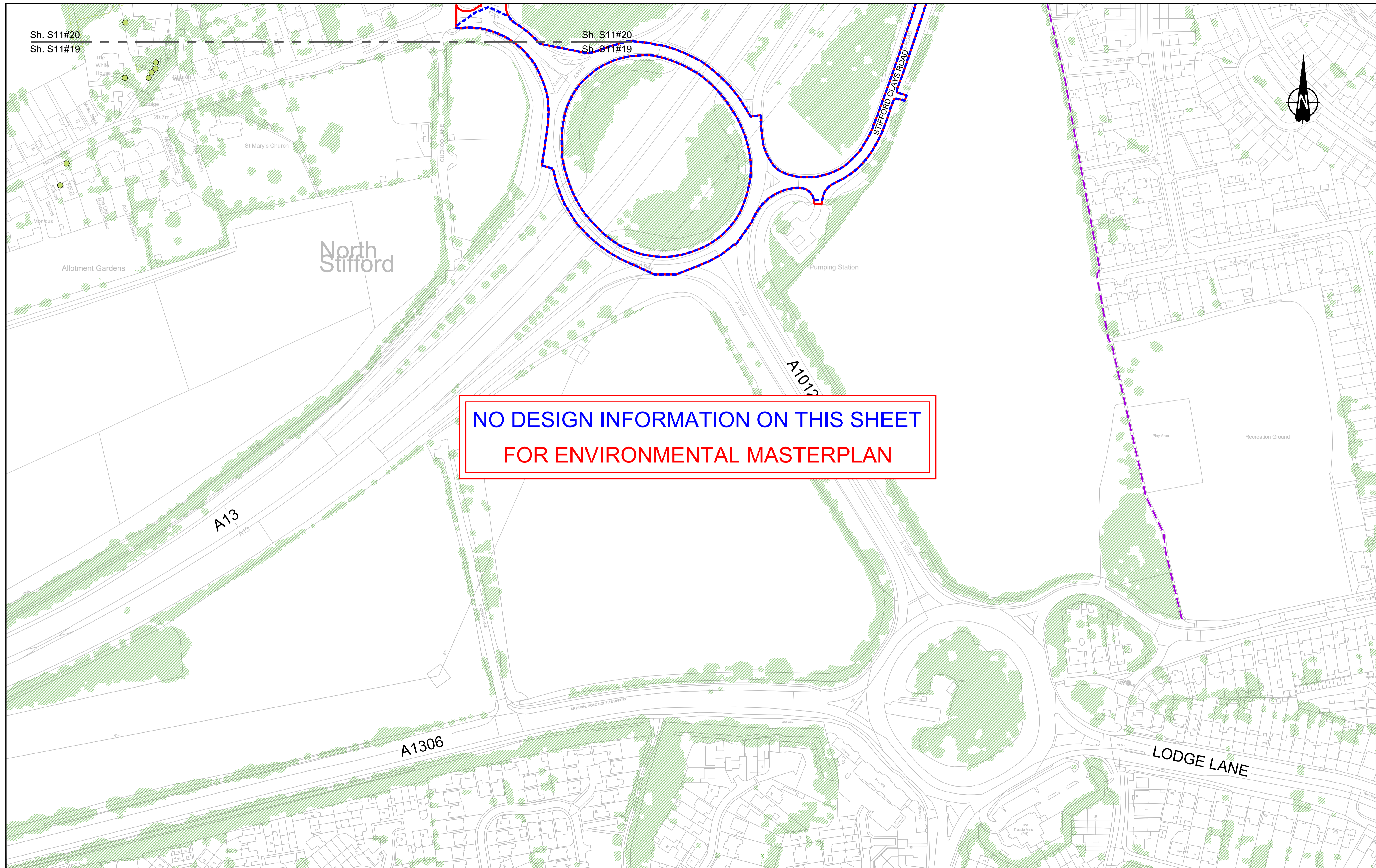
Environmental Mitigation Legend: Refer to Main Legend for baseline and scheme features (Dwg: HE540039-CJV-EGN-SZZ_EN000000_Z-DR-ZZ-00001).

Order Limits Permanent Acquisition of Land Grassland (LE 1) LE 1.3 Species Rich Chalk Grassland LE 1.31 Species Rich Annual Wildflower Grassland LE 1.4 Rock and Scree	Planting (LE 2) LE 2.1 Woodland LE 2.11 Woodland With Non-Native Species LE 2.14 Wet / Carr Woodland LE 2.2 Woodland Edge LE 2.22 Scrub Woodland LE 2.4 Linear Belt of Shrubs and Trees LE 2.5 Shrubs With Intermittent Trees LE 2.7 Scattered Trees LE 2.8 Scrub / Scattered Scrub Hedges (LE 4) LE 4.3 Native Species Hedge (untrimm'd) LE 4.4 Native Hedgerow With Trees	Individual Trees (LE 5) LE 5.1 Individual Trees Wetland Habitats (LE 6) LE 6.11 Water Bodies - Standing Water LE 6.12 Water Bodies and Associated Plants - Shallow Scrape LE 6.2 Banks and Ditches LE 6.21 Banks and Ditches - High Tide Root Features LE 6.4 Wet Grassland LE 6.41 Marsh and Wet Grassland - Coastal Grazing Marsh Hard Landscape Features (LE 7) LE 7.4 Reinforced Earth Band Earthworks Proposed Contours	Ecological Habitats (LE 8) LE 8.1 Open Mosaic Habitat LE 8.2 Ancient Woodland Compensation Planting LE 8.3 Woodland Mitigation Planting LE 8.4 Wetland / Farmland Creation LE 8.5 Ecology Pond (indicative symbol only) LE 8.6 Acid Grassland Soil Salvage LE 8.7 Nitrogen Deposition (NDEP) Compensation Area Noise (E 1) E 1.2 Acoustic Barrier-Built Elements (typically inc. highway boundary fence) Water (E 2) Flood Compensation Areas (E 2-FCA) Flood Defence (E 2-FD)	Ecological (E 3) E 3.2 Ecological Habitat Creation and Receptor sites for Protected Species E 3.2 Dormouse Boxes E 3.2 Bat Boxes E 3.2 Ecological Culvert E 3.2 Bat Barn Block E 3.2 Ecological Fencing (inc. highway boundary fence) E 3.2 Barn Owl Box
---	---	--	---	--

Client: **national highways**

Project: **LOWER THAMES CROSSING**

Status	DCO Examination	Original Size	A1	Revision	R02
Application Document Number	TR010032/APP/6.2	Scale	1:1250		
Drawing title	ENVIRONMENTAL MASTERPLAN SECTION 11 SHEET 18				
Drawing Number	HE540039-CJV-EGN-S11_EN000000_Z-DR-ZZ-00019				



NO DESIGN INFORMATION ON THIS SHEET
FOR ENVIRONMENTAL MASTERPLAN

Contains Ordnance Survey data. © Crown copyright and database rights 2022. Ordnance Survey 10003049

0 10 20 30 40 50 60 70 80 90 100 METRES

SCALE 1:1250 (A1)
SCALE 1:2500 (A3)

Section Overview Sheet: Refer to section overview plan at the start of the section.

P01	S2	25/10/2022	LD			
P02	S8	11/12/2023	LD RO BF			
Rev	Status	Rev. Date	Purpose of revision	Drawn	Chkd	Apprv'd

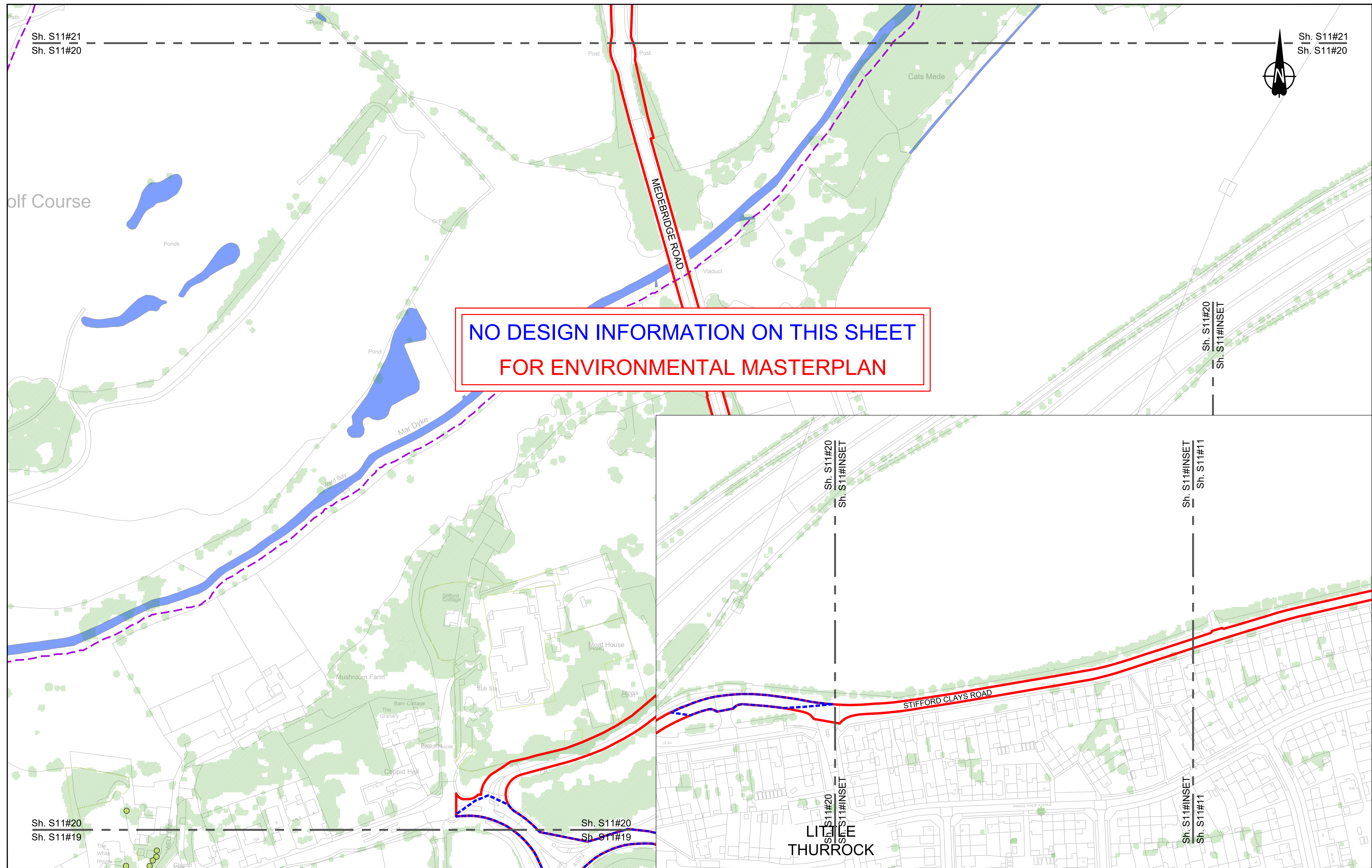
Environmental Mitigation Legend: Refer to Main Legend for baseline and scheme features (Dwg: HE540039-CJV-EGN-SZZ_EN000000_Z-DR-ZZ-00001).

Order Limits Permanent Acquisition of Land	Planting (LE 2) LE 2.1 Woodland LE 2.11 Woodland with Non-Native Species LE 2.14 Wet / Carr Woodland LE 2.2 Woodland Edge LE 2.22 Scrub Woodland LE 2.4 Linear Belt of Shrubs and Trees	LE 2.5 Shrubs with Intermittent Trees LE 2.7 Scattered Trees LE 2.8 Scrub / Scattered Scrub Hedges (LE 4) LE 4.3 Native Species Hedge (untrimmed) LE 4.4 Native Hedgerow with Trees	Individual Trees (LE 5) LE 5.1 Individual Trees Wetland Habitats (LE 6) LE 6.11 Water Bodies - Standing Water LE 6.12 Water Bodies and Associated Plants - Shallow Scrape LE 6.2 Banks and Ditches LE 6.21 Banks and Ditches - High Tide Root Features	LE 6.4 Wet Grassland LE 6.41 Marsh and Wet Grassland - Coastal Grazing Marsh Hard Landscape Features (LE 7) LE 7.4 Reinforced Earth Bund Earthworks Proposed Contours	Ecological Habitats (LE 8) LE 8.1 Open Mosaic Habitat LE 8.2 Ancient Woodland Compensation Planting LE 8.3 Woodland Mitigation Planting LE 8.4 Wetland / Farmland Creation LE 8.5 Ecology Pond (indicative symbol only) LE 8.6 Acid Grassland Soil Salvage	LE 8.7 Nitrogen Deposition (NDEP) Compensation Area Noise (E 1) E 1.2 Acoustic Barrier-Built Elements (typically inc. highway boundary fence) Water (E 2) Flood Compensation Areas (E 2-FCA) Flood Defence (E 2-FD)	Ecological (E 3) E 3.2 Ecological Habitat Creation and Receptor sites for Protected Species E 3.2 Dormouse Boxes E 3.2 Bat Boxes E 3.2 Ecological Culvert E 3.2 Bat Barn Block E 3.2 Ecological Fencing (inc. highway boundary fence)	E 3.2 Barn Owl Box
--	--	---	--	--	---	--	--	--------------------


Client:

Project: LOWER THAMES CROSSING

Status: DCO Examination	Application Document Number: TR010032/APP/6.2	Original Size: A1	Revision: R02
Drawing title: ENVIRONMENTAL MASTERPLAN SECTION 11 SHEET 19		Scale: 1:1250	
Drawing Number: HE540039-CJV-EGN-S11_EN000000_Z-DR-ZZ-00020			



NO DESIGN INFORMATION ON THIS SHEET
FOR ENVIRONMENTAL MASTERPLAN



Sh. S11#21
Sh. S11#20

Sh. S11#21
Sh. S11#20

Sh. S11#20
Sh. S11#19

Sh. S11#20
Sh. S11#19

Sh. S11#20
Sh. S11#INSET

Sh. S11#20
Sh. S11#INSET

Sh. S11#INSET
Sh. S11#11

Sh. S11#INSET
Sh. S11#11

LITTLE
THURROCK

Contains Ordnance Survey data. © Crown copyright and database rights 2022. Ordnance Survey 10003049

0 10 20 30 40 50 60 70 80 90 100
SCALE 1:1250 (A1)
SCALE 1:2500 (A3)
METRES

Section Overview Sheet: Refer to section overview plan at the start of the section.

P01	S2	25/10/2022		LD
P02	S8	11/12/2023	Deadline 9	LD RO BF
Rev	Status	Rev. Date	Purpose of revision	Drawn Chkd Apprvd

Environmental Mitigation Legend: Refer to Main Legend for baseline and scheme features (Dwg: HE540039-CJV-EGN-SZZ_EN000000_Z-DR-ZZ-00001).

Order Limits	Planting (LE 2)	Individual Trees (LE 5)
Permanent Acquisition of Land	LE 2.1 Woodland	LE 5.1 Individual Trees
Grassland (LE 1)	LE 2.11 Woodland With Non-Native Species	Wetland Habitats (LE 6)
LE 1.3 Species Rich Grassland	LE 2.14 Wet / Carr Woodland	LE 6.11 Water Bodies - Standing Water
LE 1.31 Species Rich Chalk Grassland	LE 2.2 Woodland Edge	LE 6.12 Water Bodies and Associated Plants - Shallow Scrape
LE 1.32 Species Rich Annual Wildflower Grassland	LE 2.22 Scrub Woodland	LE 6.2 Barks and Ditches
LE 1.4 Rock and Scree	LE 2.4 Linear Belt of Shrubs and Trees	LE 6.21 Banks and Ditches - High Tide Root Features
LE 2.5 Shrubs With Intermittent Trees	LE 2.7 Scattered Trees	Hard Landscape Features (LE 7)
LE 2.8 Scrub / Scattered Scrub	Hedges (LE 4)	LE 7.4 Reinforced Earth Band
LE 4.3 Native Species Hedge (untrimmed)	LE 4.4 Native Hedgerow With Trees	Earthworks
LE 4.4 Native Hedgerow With Trees		Proposed Contours

Ecological Habitats (LE 8)	LE 8.7 Nitrogen Deposition (NDEP) Compensation Area	Ecological (E 3)
LE 8.1 Open Mosaic Habitat	LE 8.2 Ancient Woodland Compensation Planting	E 3.2 Ecological Habitat Creation and Receptor sites for Protected Species
LE 8.3 Woodland Mitigation Planting	LE 8.4 Wetland / Farmland Creation	E 3.2 Dormouse Boxes
LE 8.5 Ecology Pond (indicative symbol only)	LE 8.6 Acid Grassland Soil Salvage	E 3.2 Bat Boxes
LE 8.6 Acid Grassland Soil Salvage		E 3.2 Ecological Culvert
Noise (E 1)		E 3.2 Bat Barn Block
E 1.2 Acoustic Barrier-Built Elements (typically inc. highway boundary fence)		E 3.2 Barn Owl Box
Water (E 2)		E 3.2 Ecological Fencing (inc. highway boundary fence)
Flood Compensation Areas (E 2-FCA)		
Flood Defence (E 2-FD)		

Ecological (E 3)	E 3.2 Ecological Fencing (inc. highway boundary fence)
E 3.2 Ecological Culvert	
E 3.2 Bat Barn Block	
E 3.2 Barn Owl Box	
E 3.2 Ecological Fencing (inc. highway boundary fence)	


Client: national highways

Project: LOWER THAMES CROSSING

Status	DCO Examination	Original Size	A1	Revision	P02
Application Document Number	TR010032/APP/6.2	Scale	1:1250		
Drawing title	ENVIRONMENTAL MASTERPLAN SECTION 11 SHEET 20				
Drawing Number	HE540039-CJV-EGN-S11_EN000000_Z-DR-ZZ-00021				

Sh. S11#22
Sh. S11#21

Sh. S11#22
Sh. S11#21



**NO DESIGN INFORMATION ON THIS SHEET
FOR ENVIRONMENTAL MASTERPLAN**

Sh. S11#21
Sh. S11#20

Sh. S11#21
Sh. S11#20

Contains Ordnance Survey data. © Crown copyright and database rights 2022. Ordnance Survey 100030649

SCALE 1:1250 (A1)
SCALE 1:2500 (A3)

Section Overview Sheet: Refer to section overview plan at the start of the section.

P01	S2	25/10/2022	LD			
P02	S8	11/12/2023	LD RO BF			
Rev	Status	Rev. Date	Purpose of revision	Drawn	Chkd	Apprv'd

Environmental Mitigation Legend: Refer to Main Legend for baseline and scheme features (Dwg: HE540039-CJV-EGN-SZZ_EN000000_Z-DR-ZZ-00001).

Order Limits	Planting (LE 2)	Individual Trees (LE 5)
Permanent Acquisition of Land	LE 2.1 Woodland	LE 5.1 Individual Trees
Grassland (LE 1)	LE 2.11 Woodland With Non-Native Species	Wetland Habitats (LE 6)
LE 1.3 Species Rich Chalk Grassland	LE 2.14 Wet / Carr Woodland	LE 6.11 Water Bodies - Standing Water
LE 1.31 Species Rich Annual Wildflower Grassland	LE 2.2 Woodland Edge	LE 6.12 Water Bodies and Associated Plants - Shallow Scrape
LE 1.32 Species Rich Annual Wildflower Grassland	LE 2.22 Scrub Woodland	LE 6.2 Banks and Ditches
LE 1.4 Rock and Scree	Hedges (LE 4)	LE 6.21 Banks and Ditches - High Tide Roost Features
	LE 4.3 Native Species Hedge (untrimm'd)	Hard Landscape Features (LE 7)
	LE 4.4 Native Hedgerow With Trees	LE 7.4 Reinforced Earth Bund
	LE 2.4 Linear Belt of Shrubs and Trees	Earthworks
		Proposed Contours

Ecological Habitats (LE 8)	Noise (E 1)	Ecological (E 3)
LE 8.1 Open Mosaic Habitat	LE 1.2 Acoustic Barrier-Built Elements (typically inc. highway boundary fence)	E 3.2 Ecological Habitat Creation and Receptor sites for Protected Species
LE 8.2 Ancient Woodland Compensation Planting	Water (E 2)	E 3.2 Ecological Fencing (inc. highway boundary fence)
LE 8.3 Woodland Mitigation Planting	Flood Compensation Areas (E 2-FCA)	E 3.2 Bat Boxes
LE 8.4 Wetland / Farmland Creation	LE 8.5 Ecology Pond (indicative symbol only)	E 3.2 Ecological Culvert
LE 8.5 Ecology Pond (indicative symbol only)	Flood Defence (E 2-FD)	E 3.2 Bat Barn Block
LE 8.6 Acid Grassland Soil Salvage		

LE 8.7 Nitrogen Deposition (NDEP) Compensation Area	E 3.2 Ecological Fencing (inc. highway boundary fence)
E 1.2 Acoustic Barrier-Built Elements (typically inc. highway boundary fence)	E 3.2 Bat Boxes
Flood Compensation Areas (E 2-FCA)	E 3.2 Ecological Culvert
LE 8.5 Ecology Pond (indicative symbol only)	E 3.2 Bat Barn Block
Flood Defence (E 2-FD)	

Client: national highways

Project: LOWER THAMES CROSSING

Status	DCO Examination	Original Size	A1	Revision	R02
Application Document Number	TR010032/APP/6.2	Scale	1:1250		
Drawing title	ENVIRONMENTAL MASTERPLAN SECTION 11 SHEET 21				
Drawing Number	HE540039-CJV-EGN-S11_EN000000_Z-DR-ZZ-00022				



NO DESIGN INFORMATION ON THIS SHEET
FOR ENVIRONMENTAL MASTERPLAN

Contains Ordnance Survey data. © Crown copyright and database rights 2022. Ordnance Survey 100030649

0 10 20 30 40 50 60 70 80 90 100 METRES

SCALE 1:1250 (A1)
SCALE 1:2500 (A3)

Section Overview Sheet: Refer to section overview plan at the start of the section.

P01	S2	25/10/2022	LD			
P02	S8	11/12/2023	LD RO BF			
Rev	Status	Rev. Date	Purpose of revision	Drawn	Chkd	Apprv'd

Environmental Mitigation Legend: Refer to Main Legend for baseline and scheme features (Dwg: HE540039-CJV-EGN-SZZ_EN000000_Z-DR-ZZ-00001).

Order Limits

- Permanent Acquisition of Land

Grassland (LE 1)

- LE 1.3 Species Rich Chalk Grassland
- LE 1.32 Species Rich Annual Wildflower Grassland
- LE 1.4 Rock and Scree

Planting (LE 2)

- LE 2.1 Woodland
- LE 2.11 Woodland With Non-Native Species
- LE 2.14 Wet / Carr Woodland
- LE 2.2 Woodland Edge
- LE 2.22 Scrub Woodland
- LE 2.4 Linear Belt of Shrubs and Trees

LE 2.5 Shrubs With Intermittent Trees

LE 2.7 Scattered Trees

LE 2.8 Scrub / Scattered Scrub

Hedges (LE 4)

- LE 4.3 Native Species Hedge (untrimmied)
- LE 4.4 Native Hedgerow With Trees

Individual Trees (LE 5)

- LE 5.1 Individual Trees

Wetland Habitats (LE 6)

- LE 6.1 Water Bodies - Standing Water
- LE 6.12 Water Bodies and Associated Plants - Shallow Scrape
- LE 6.2 Banks and Ditches
- LE 6.21 Banks and Ditches - High Tide Root Features

LE 6.4 Marsh and Wet Grassland - Coastal Grazing Marsh

Hard Landscape Features (LE 7)

- LE 7.4 Reinforced Earth Band

Earthworks

- Proposed Contours

Ecological Habitats (LE 8)

- LE 8.1 Open Mosaic Habitat
- LE 8.2 Ancient Woodland Compensation Planting
- LE 8.3 Woodland Mitigation Planting
- LE 8.4 Wetland / Farmland Creation
- LE 8.5 Ecology Pond (indicative symbol only)
- LE 8.6 Acid Grassland Soil Salvage

LE 8.7 Nitrogen Deposition (NDEP) Compensation Area

Noise (E 1)

- E 1.2 Acoustic Barrier-Built Elements (typically inc. highway boundary fence)

Water (E 2)

- Flood Compensation Areas (E 2-FCA)
- Flood Defence (E 2-FD)

Ecological (E 3)

- E 3.2 Ecological Habitat Creation and Receptor sites for Protected Species
- E 3.2 Dormouse Boxes
- E 3.2 Bat Boxes
- E 3.2 Ecological Culvert
- E 3.2 Bat Barn Block

E 3.2 Barn Owl Box

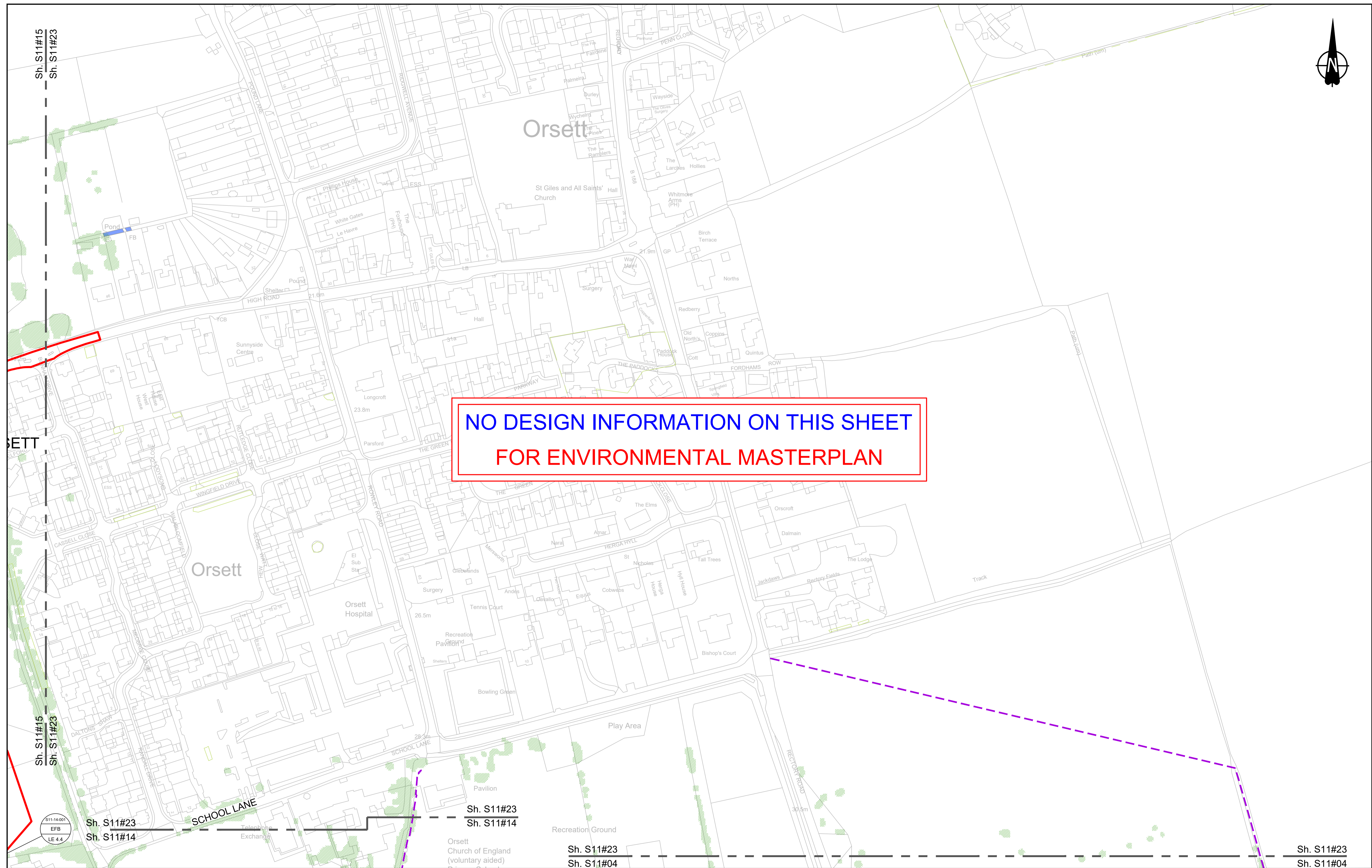

E 3.2 Ecological Fencing (inc. highway boundary fence)

Client: **national highways**

Project: **LOWER THAMES CROSSING**

Status	DCO Examination	Original Size	A1	Revision	P02
Application Document Number	TR010032/APP/6.2	Scale	1:1250		
Drawing title	ENVIRONMENTAL MASTERPLAN SECTION 11 SHEET 22				
Drawing Number	HE540039-CJV-EGN-S11_EN000000_Z-DR-ZZ-00023				

HE540039-CJV-EGN-S11_EN000000_Z-DR-ZZ-00023.dwg



**NO DESIGN INFORMATION ON THIS SHEET
FOR ENVIRONMENTAL MASTERPLAN**

Contains Ordnance Survey data. © Crown copyright and database rights 2022. Ordnance Survey 100030649

SCALE 1:1250 (A1)
SCALE 1:2500 (A3)

Section Overview Sheet: Refer to section overview plan at the start of the section.

P01	S2	25/10/2022		LD
P02	S8	11/12/2023	Deadline 9	LD RO BF
Rev	Status	Rev. Date	Purpose of revision	Drawn Chkd Apprv'd

Environmental Mitigation Legend: Refer to Main Legend for baseline and scheme features (Dwg: HE540039-CJV-EGN-SZZ_EN000000_Z-DR-ZZ-00001).

Order Limits Permanent Acquisition of Land	Grassland (LE 1) LE 1.3 Species Rich Grassland LE 1.31 Species Rich Chalk Grassland LE 1.32 Species Rich Annual Wildflower Grassland LE 1.4 Rock and Scree	Planting (LE 2) LE 2.1 Woodland LE 2.11 Woodland With Non-Native Species LE 2.14 Wet / Carr Woodland LE 2.2 Woodland Edge LE 2.22 Scrub Woodland LE 2.4 Linear Belt of Shrubs and Trees	Individual Trees (LE 5) LE 5.1 Individual Trees	Wetland Habitats (LE 6) LE 6.1 Water Bodies - Standing Water LE 6.12 Water Bodies and Associated Plants - Shallow Scrape LE 6.2 Banks and Ditches LE 6.21 Banks and Ditches - High Tide Root Features	Ecological Habitats (LE 8) LE 8.1 Open Mosaic Habitat LE 8.2 Ancient Woodland Compensation Planting LE 8.3 Woodland Mitigation Planting LE 8.4 Wetland / Fenland Creation LE 8.5 Ecology Pond (indicative symbol only) LE 8.6 Acid Grassland Soil Salvage	Ecological (E 3) E 3.2 Ecological Habitat Creation and Receptor sites for Protected Species E 3.2 Dormouse Boxes E 3.2 Bat Boxes E 3.2 Ecological Culvert E 3.2 Bat Barn Block
--	---	--	---	--	--	--

Client: **national highways**

Project: **LOWER THAMES CROSSING**

Status	DCO Examination	Original Size	A1	Revision	P02
Application Document Number	TR010032/APP/6.2	Scale	AS SHOWN		
Drawing Title	ENVIRONMENTAL MASTERPLAN SECTION 11 SHEET 23				
Drawing Number	HE540039-CJV-EGN-S11_EN000000_Z-DR-ZZ-00024				

If you need help accessing this or any other National Highways information, please call **0300 123 5000** and we will help you.

© Crown copyright 2023.

You may re-use this information (not including logos) free of charge in any format or medium, under the terms of the Open Government Licence. To view this licence:

visit www.nationalarchives.gov.uk/doc/open-government-licence/

write to the **Information Policy Team, The National Archives, Kew, London TW9 4DU**, or email psi@nationalarchives.gsi.gov.uk.

Mapping (where present): © Crown copyright and database rights 2023 OS 100030649. You are permitted to use this data solely to enable you to respond to, or interact with, the organisation that provided you with the data. You are not permitted to copy, sub-licence, distribute or sell any of this data to third parties in any form.

If you have any enquiries about this publication email info@nationalhighways.co.uk or call **0300 123 5000***.

*Calls to 03 numbers cost no more than a national rate call to an 01 or 02 number and must count towards any inclusive minutes in the same way as 01 and 02 calls.

These rules apply to calls from any type of line including mobile, BT, other fixed line or payphone. Calls may be recorded or monitored.

Printed on paper from well-managed forests and other controlled sources when issued directly by National Highways.

Registered office Bridge House, 1 Walnut Tree Close, Guildford GU1 4LZ

National Highways Limited registered in England and Wales number 09346363