

# Lower Thames Crossing

## 6.7 Outline Landscape and Ecology Management Plan

### Appendix 2 – Proposed S193 Public Access Land in the Orsett Fen (Clean version)

APFP Regulation 5(2)(q)

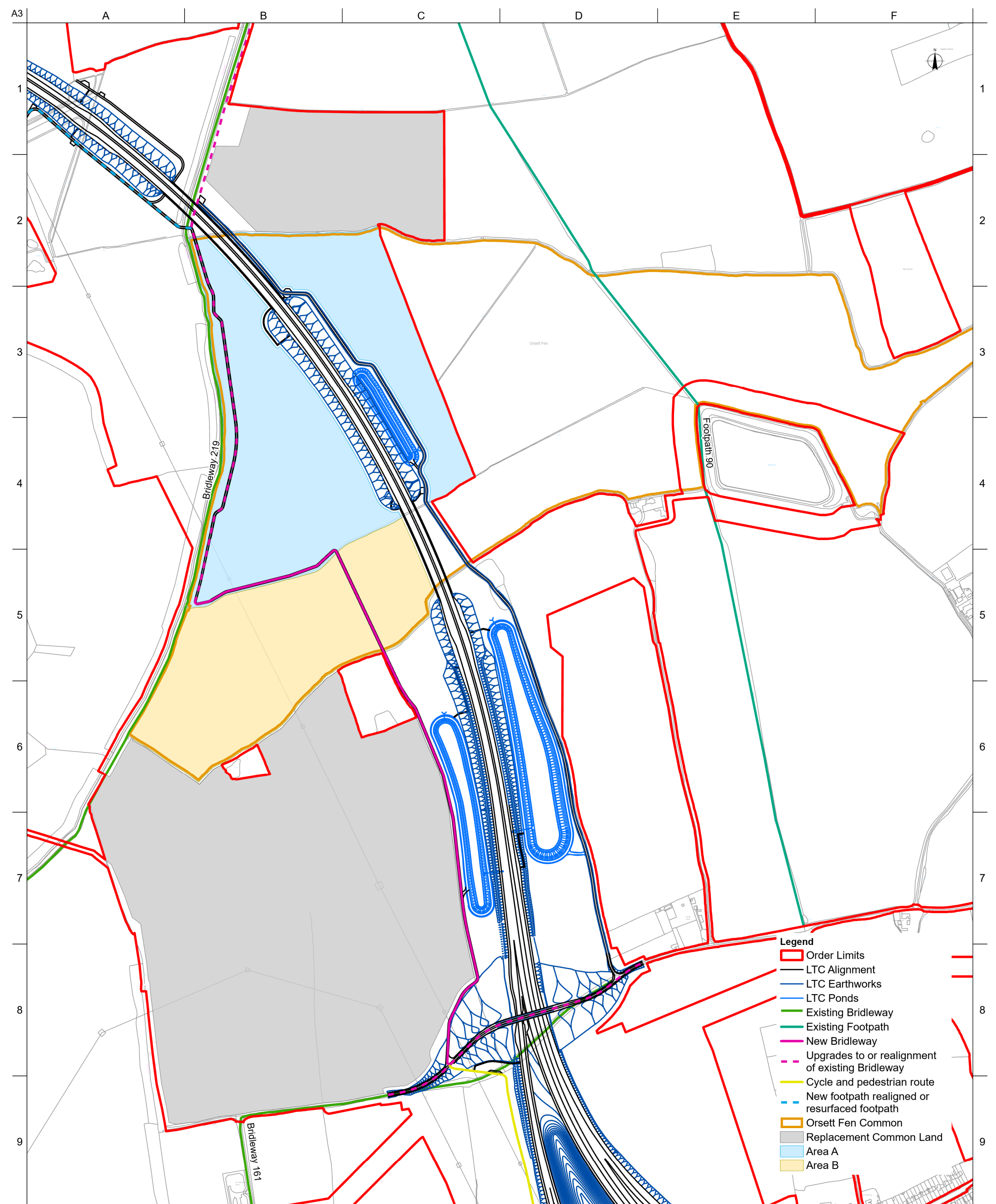
Infrastructure Planning (Applications:  
Prescribed Forms and Procedure)  
Regulations 2009

Volume 6

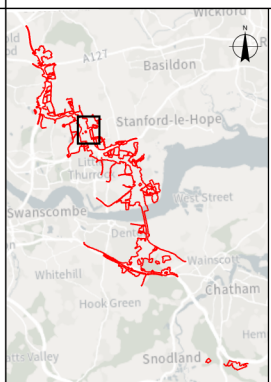
**DATE: December 2023**  
**DEADLINE: 9**

Planning Inspectorate Scheme Ref: TR010032  
Application Document Ref: TR010032/APP/6.7

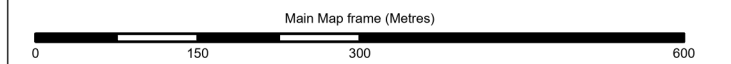
**VERSION: 2.0**



- Legend**
- ▬ Order Limits
  - ▬ LTC Alignment
  - ▬ LTC Earthworks
  - ▬ LTC Ponds
  - ▬ Existing Bridleway
  - ▬ Existing Footpath
  - ▬ New Bridleway
  - - - Upgrades to or realignment of existing Bridleway
  - ▬ Cycle and pedestrian route
  - - - New footpath realigned or resurfaced footpath
  - Orsett Fen Common
  - Replacement Common Land
  - Area A
  - Area B



Rev	Drawn By	Drawn Date	Checked By	Checked Date	Approved By	Approved Date	Revision Purpose
P01	LS	05/03/2022	AA	05/03/2022	TG	05/03/2022	For Information
P02	LS	16/09/2022	AA	16/09/2022	TG	16/09/2022	For Information



Client **national highways**

Project Title  
**Lower Thames Crossing**

Drawing Title  
**PROPOSED S193 PUBLIC ACCESS LAND IN THE ORSETT FEN**

Scale at A3  
Main Map frame **1:7,000**

Copyright  
© Crown copyright material is reproduced with the permission of Land Registry under delegated authority from the Controller of HMSO. This material was last updated on 2022 and may not be copied, distributed, sold or published without the formal permission of Land Registry. Only an official copy of a title plan or register obtained from the Land Registry may be used for legal or other official purposes. Contains Ordnance Survey data © Crown copyright and database rights 2022. Ordnance Survey 100030649. Use of this data is subject to terms and conditions.

Suitability S2	Status For Information	Revision P02
-------------------	---------------------------	-----------------

Drawing Number  
**HE540039-CJV-VGN-GEN-DRA-LAP-07616**

If you need help accessing this or any other National Highways information, please call **0300 123 5000** and we will help you.

© Crown copyright 2023.

You may re-use this information (not including logos) free of charge in any format or medium, under the terms of the Open Government Licence. To view this licence:

visit [www.nationalarchives.gov.uk/doc/open-government-licence/](http://www.nationalarchives.gov.uk/doc/open-government-licence/)

write to the **Information Policy Team, The National Archives, Kew, London TW9 4DU**, or email [psi@nationalarchives.gsi.gov.uk](mailto:psi@nationalarchives.gsi.gov.uk).

Mapping (where present): © Crown copyright and database rights 2023 OS 100030649. You are permitted to use this data solely to enable you to respond to, or interact with, the organisation that provided you with the data. You are not permitted to copy, sub-licence, distribute or sell any of this data to third parties in any form.

If you have any enquiries about this publication email [info@nationalhighways.co.uk](mailto:info@nationalhighways.co.uk) or call **0300 123 5000\***.

\*Calls to 03 numbers cost no more than a national rate call to an 01 or 02 number and must count towards any inclusive minutes in the same way as 01 and 02 calls.

These rules apply to calls from any type of line including mobile, BT, other fixed line or payphone. Calls may be recorded or monitored.

Printed on paper from well-managed forests and other controlled sources when issued directly by National Highways.

Registered office Bridge House, 1 Walnut Tree Close, Guildford GU1 4LZ

National Highways Limited registered in England and Wales number 09346363