

Lower Thames Crossing
6.2 Environmental Statement
Figure 2.4 - Environmental
Masterplan Section 9 (5 of 10)
(Clean version)

APFP Regulation 5(2)(a)

Infrastructure Planning (Applications:
Prescribed Forms and Procedure)
Regulations 2009

Volume 6

DATE: December 2023
DEADLINE: 9

Planning Inspectorate Scheme Ref: TR010032
Application Document Ref: TR010032/APP/6.2

VERSION: 6.0

Revision history

Version	Date	Submitted at
1.0	31 October 2022	DCO Application
2.0	3 August 2023	Deadline 2
3.0	24 August 2023	Deadline 3
4.0	19 September 2023	Deadline 4
5.0	17 November 2023	Deadline 7
6.0	11 December 2023	Deadline 9

Lower Thames Crossing

6.2 Environmental Statement

Figure 2.4 - Environmental Masterplan Section 9 (5 of 10) (Clean version)

List of contents

	Page number
1 Environmental Masterplan: Section 9.....	1
1.1 Schedule of Plans included in this application document.....	1
1.2 Section 9 (Sheets 1-21)	2
1.3 Scheme Overview.....	4
1.4 Environmental Masterplan Legend	6
1.5 Section 9.....	8

1 Environmental Masterplan: Section 9

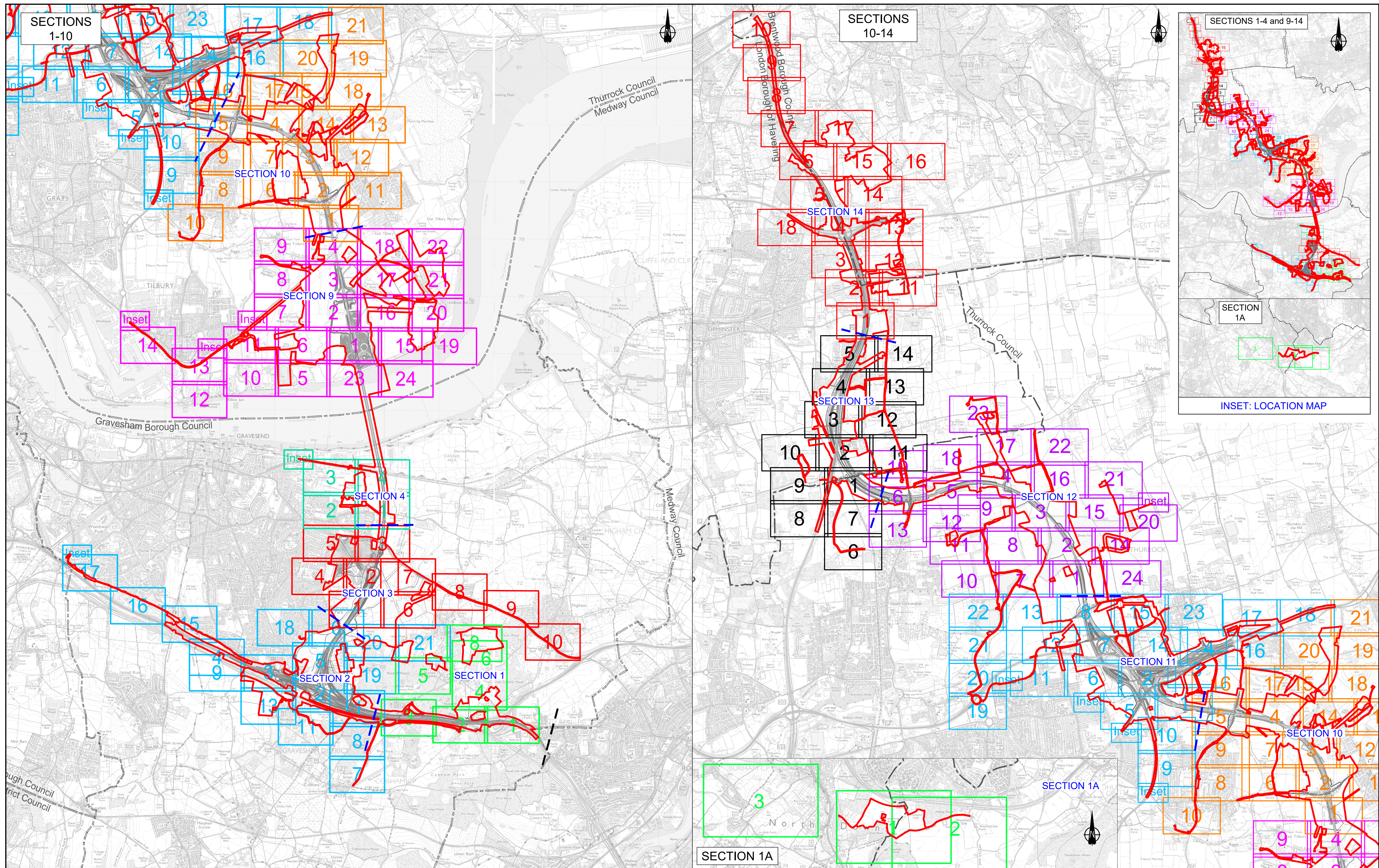
1.1 Schedule of Plans included in this application document

1.2 Section 9 (Sheets 1-24)

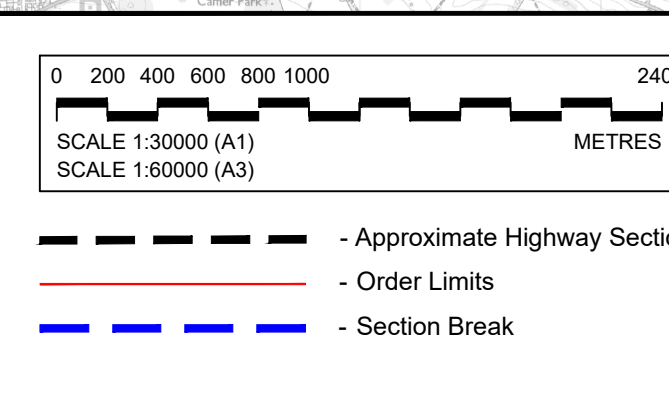
Drawing Number and Title	Application Document Ref	Revision
HE540039-CJV-EGN-S09_EN000000_Z-DR-ZZ-00001 - Section 9 Overview	TR010032/APP/6.2	P04
HE540039-CJV-EGN-S09_EN000000_Z-DR-ZZ-00002 - Section 9 Sheet 1	TR010032/APP/6.2	P03
HE540039-CJV-EGN-S09_EN000000_Z-DR-ZZ-00003 - Section 9 Sheet 2	TR010032/APP/6.2	P03
HE540039-CJV-EGN-S09_EN000000_Z-DR-ZZ-00004 - Section 9 Sheet 3	TR010032/APP/6.2	P03
HE540039-CJV-EGN-S09_EN000000_Z-DR-ZZ-00005 - Section 9 Sheet 4	TR010032/APP/6.2	P03
HE540039-CJV-EGN-S09_EN000000_Z-DR-ZZ-00006 - Section 9 Sheet 5	TR010032/APP/6.2	P02
HE540039-CJV-EGN-S09_EN000000_Z-DR-ZZ-00007 - Section 9 Sheet 6	TR010032/APP/6.2	P02
HE540039-CJV-EGN-S09_EN000000_Z-DR-ZZ-00008 - Section 9 Sheet 7	TR010032/APP/6.2	P02
HE540039-CJV-EGN-S09_EN000000_Z-DR-ZZ-00009 - Section 9 Sheet 8	TR010032/APP/6.2	P03
HE540039-CJV-EGN-S09_EN000000_Z-DR-ZZ-00010 - Section 9 Sheet 9	TR010032/APP/6.2	P02
HE540039-CJV-EGN-S09_EN000000_Z-DR-ZZ-00011 - Section 9 Sheet 10	TR010032/APP/6.2	P02
HE540039-CJV-EGN-S09_EN000000_Z-DR-ZZ-00012 - Section 9 Sheet 11	TR010032/APP/6.2	P03

Drawing Number and Title	Application Document Ref	Revision
HE540039-CJV-EGN-S09_EN000000_Z-DR-ZZ-00013 - Section 9 Sheet 12	TR010032/APP/6.2	P02
HE540039-CJV-EGN-S09_EN000000_Z-DR-ZZ-00014 - Section 9 Sheet 13	TR010032/APP/6.2	P02
HE540039-CJV-EGN-S09_EN000000_Z-DR-ZZ-00015 - Section 9 Sheet 14	TR010032/APP/6.2	P02
HE540039-CJV-EGN-S09_EN000000_Z-DR-ZZ-00016 - Section 9 Sheet 15	TR010032/APP/6.2	P02
HE540039-CJV-EGN-S09_EN000000_Z-DR-ZZ-00017 - Section 9 Sheet 16	TR010032/APP/6.2	P02
HE540039-CJV-EGN-S09_EN000000_Z-DR-ZZ-00018 - Section 9 Sheet 17	TR010032/APP/6.2	P02
HE540039-CJV-EGN-S09_EN000000_Z-DR-ZZ-00019 - Section 9 Sheet 18	TR010032/APP/6.2	P03
HE540039-CJV-EGN-S09_EN000000_Z-DR-ZZ-00020 - Section 9 Sheet 19	TR010032/APP/6.2	P02
HE540039-CJV-EGN-S09_EN000000_Z-DR-ZZ-00021 - Section 9 Sheet 20	TR010032/APP/6.2	P02
HE540039-CJV-EGN-S09_EN000000_Z-DR-ZZ-00022 - Section 9 Sheet 21	TR010032/APP/6.2	P02
HE540039-CJV-EGN-S09_EN000000_Z-DR-ZZ-00023 - Section 9 Sheet 22	TR010032/APP/6.2	P02
HE540039-CJV-EGN-S09_EN000000_Z-DR-ZZ-00024 - Section 9 Sheet 23	TR010032/APP/6.2	P02
HE540039-CJV-EGN-S09_EN000000_Z-DR-ZZ-00025 - Section 9 Sheet 24	TR010032/APP/6.2	P02

1.3 Scheme Overview



Rev	Status	Rev. Date	Purpose of revision	Drawn	Check'd	Appr'd
P01	S2	27/10/2022		LD		
P02	S8	19/09/2023	DEADLINE 4	LD	RO	BF
P03	S8	17/11/2023	DEADLINE 7	GH1	RO	BF
P04	S8	11/12/2023	DEADLINE 9	GH1	RO	BF



Section Layout Key:	
1	Section S1 (Sheets 1 - 8)
1	Section S2 (Sheets 1 - 21)
1	Section S3 (Sheets 1 - 10)
1	Section S4 (Sheets 1 - 4)
1	Section S5 to S8: Project route in tunnel, therefore no Environmental Masterplan coverage
1	Section S9 (Sheets 1 - 24)
1	Section S10 (Sheets 1 - 21)
1	Section S11 (Sheets 1 - 22)
1	Section S12 (Sheets 1 - 24)
1	Section S13 (Sheets 1 - 14)
1	Section S14 (Sheets 1 - 18)

NOTE: Development of the Project design has resulted in the removal of some sheets forming part of the Environmental Masterplan, where acquisition of land for the Project is no longer required. In this instance, the original sheet numbering has been retained and therefore the sheet numbering shown on this Scheme Overview plan is not always consecutive.

For information, the following sheets have been omitted:

Section 1

- Sheet 7 (HE540039-CJV-EGN-S01_EN000000_Z-DR-ZZ-00008)

Section 2

- Sheet 10 (HE540039-CJV-EGN-S02_EN000000_Z-DR-ZZ-00011)
- Sheet 12 (HE540039-CJV-EGN-S02_EN000000_Z-DR-ZZ-00013)
- Sheet 14 (HE540039-CJV-EGN-S02_EN000000_Z-DR-ZZ-00015)

Client

Project

LOWER THAMES CROSSING

Status	DCO Examination	Original Size	Revision
Application Document Number	TR010032/APP/6.2	A1	P04
Drawing title	ENVIRONMENTAL MASTERPLAN SCHEME OVERVIEW		
Drawing Number	HE540039-CJV-EGN-SZZ_EN000000_Z-DR-ZZ-00002		
Scale	AS SHOWN		

1.4 Environmental Masterplan Legend

EXISTING FEATURES

General Features

- Existing WCH Route
- Overhead Power Lines

Environmental Features

- Retained Woodland, Trees and Hedges (within Order Limits)
- Retained Woodland, Trees and Hedges (outside Order Limits)
- Waterbodies / Ponds
- Watercourses
- Tree Preservation Orders Area
- Individual Tree Preservation Orders
- Veteran Tree

PROPOSED PROJECT FEATURES

- Order Limits
- Permanent Acquisition of Land

General Project Features

- Existing Overhead Power Lines to be Removed
- Indicative Diverted and Modified Overhead Power Lines
- Proposed / Improved WCH Route
- Diverted / Redesignated WCH Route
- Proposed Carriageway
- Proposed Retaining Wall
- Proposed Cutting
- Proposed Embankment
- Proposed False Cutting Earthwork (up to 4m height above carriageway level typically at 1(v) 4(h) gradient)
- Proposed Watercourse Diversion
- Proposed Attenuation Ponds
- Proposed Highway Estate Boundary Fencing
- Reinstated HS1 'Meshed' Fencing
- Proposed Security Fencing (incorporating highway boundary fence)
- Proposed Fencing Gates
- Proposed Tunnel Portal Building Outline (sub-surface)
- Proposed Highway Lighting and Gantry
- Proposed Green Bridge
- Proposed Traveller Site Replacement

General Project Features cont.

- Proposed Replacement Open Space
- Proposed Replacement Common Land
- Proposed Recreational Sites

PROPOSED LANDSCAPE ELEMENTS

Grassland (LE 1)

- LE 1.3 Species Rich Grassland
- LE 1.31 Species Rich Chalk Grassland
- LE 1.32 Species Rich Annual Wildflower Grassland
- LE 1.4 Rock and Scree

Planting (LE 2)

- LE 2.1 Woodland
- LE 2.11 Woodland With Non-Native Species
- LE 2.14 Wet / Carr Woodland
- LE 2.2 Woodland Edge
- LE 2.22 Scrub Woodland
- LE 2.4 Linear Belt of Shrubs and Trees
- LE 2.5 Shrubs With Intermittent Trees
- LE 2.7 Scattered Trees
- LE 2.8 Scrub / Scattered Scrub

Hedges (LE 4)

- LE 4.3 Native Species Hedge (untrimmed)
- LE 4.4 Native Hedgerow With Trees

Individual Trees (LE 5)

- LE 5.1 Individual Trees

Wetland Habitats (LE 6)

- LE 6.11 Water Bodies – Standing Water
- LE 6.12 Water Bodies and Associated Plants – Shallow Scrape Habitat
- LE 6.2 Banks and Ditches
- LE 6.21 Banks and Ditches – High Tide Roost Features
- LE 6.4 Wet Grassland

General Project Features cont.

- LE 6.41 Marsh and Wet Grassland – Coastal Grazing Marsh
- LE 7.2 Green Roof
- LE 7.3 Car Park
- LE 7.4 Reinforced Earth Bund

Ecological Habitats (LE 8)

- LE 8.1 Open Mosaic Habitat
- LE 8.2 Ancient Woodland Compensation Planting
- LE 8.3 Woodland Mitigation Planting
- LE 8.4 Wetland / Fenland Creation
- LE 8.5 Ecology Pond (Indicative symbol only)
- LE 8.6 Acid Grassland Soil Salvage
- LE 8.7 Nitrogen Deposition (NDEP) Compensation Area

Earthworks

- Proposed Contours

PROPOSED ENVIRONMENTAL ELEMENTS

Noise (E 1)

- E 1.2 Acoustic Barrier-Built Elements (typically incorporating highway boundary fence)

Water (E 2)

- Flood Compensation Areas (E2-FCA)
- Flood Defence (E2-FD)

Ecological (E 3)

- E 3.2 Ecological Habitat Creation and Receptor Sites for Protected Species
- E 3.2 Ecological Protection Measures – Dormouse Boxes
- E 3.2 Ecological Protection Measures – Bat / Bird Boxes
- E 3.2 Ecological Protection Measures – Ecological Culvert
- E 3.2 Ecological Protection Measures – Bat Barn Block
- E 3.2 Ecological Protection Measures – Ecological Fencing (incorporating highway boundary fence)

NOTES:

Land Reinstatement

The Environmental Masterplan is intended to show the permanent landscaping and environmental mitigation features that are embedded in the operational design. Land temporarily impacted by construction would be reinstated to its former condition and composition upon completion, as far as reasonably practicable and as provided for in DCO Article 35, unless otherwise shown in the Environmental Masterplan.

WCH Terminology and Route Information

The term 'WCH Routes' (which includes Public Rights of Way) refers to routes for walkers, cyclists and horse riders and is used in the broad sense within the Environmental Masterplan to refer to routes intended for at least one (but not necessarily more than one) of those users. For further information, please refer to the Rights of Way and Access Plans (Application Document 2.7) and the draft Development Consent Order (Application Document 3.1).

Veteran Trees

Veteran trees shown on the Environmental Masterplan include those identified in the Ancient Tree Inventory and project-identified potential ancient or veteran trees.

Outline Landscape and Ecological Management Plan

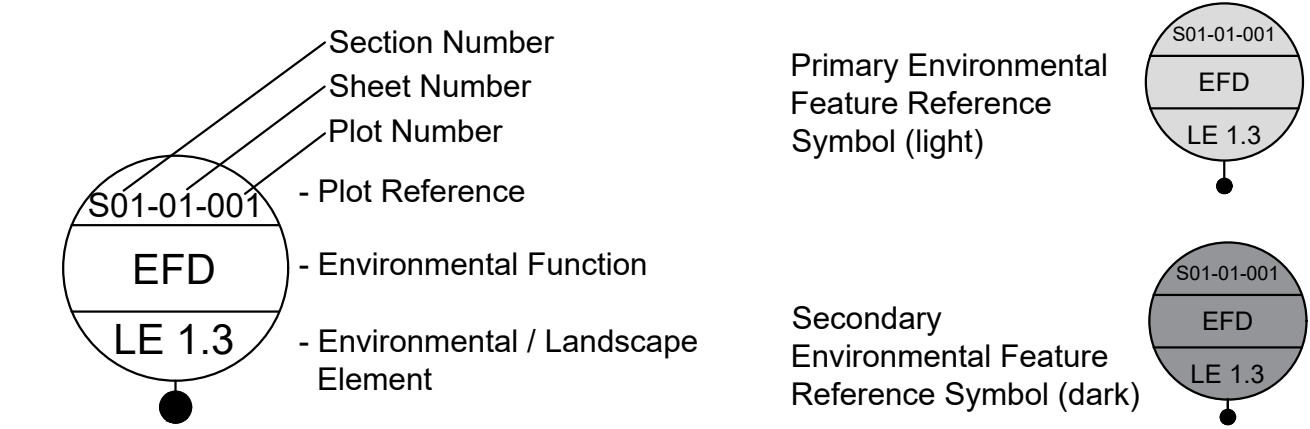
The outline Landscape and Ecology Management Plan (LEMP) separately sets out the proposed management for the environmental / landscape elements shown on the Environmental Masterplan. The Environment Masterplan secures the spatial extent and location of the environmental / landscape elements detailed within the outline LEMP. The outline LEMP details the management regimes, management expectations and monitoring requirements for the proposals in each land parcel shown on the Environmental Masterplan. It focuses on the management requirements for land parcels to be permanently acquired within the Order Limits and which perform specific landscape and ecological mitigation functions for the Project. For further detail regarding management requirements and principles, please refer to the outline LEMP (Application Document 6.7).

Existing WCH Routes

Existing WCH route information is based on Local Authority data. For further details, please refer to the relevant Local Authority Definitive Public Right of Way Map and Statement.

Environmental Feature Reference Symbol

An Environmental Feature Reference Symbol is provided for each environmental / landscape element. This contains a Plot Reference, the Environmental Function and the specific Landscape / Environmental Element. The Plot Reference is unique to each element labelled, and comprises the Section number, Sheet number and unique Plot number. Additional Environmental Feature Reference Symbols have been attributed to elements which span more than one page. The differences between the initial (Primary) Environmental Feature Reference Symbol and any additional (Secondary) versions are shown below.



Environmental Functions (EF)

- EFA Visual Screening
- EFB Landscape Integration
- EFC Enhancing the Built Environment
- EFD Nature Conservation and Biodiversity
- EFE Visual Amenity
- EFF Heritage
- EFG Auditory Amenity
- EFH Water Quality
- EFJ Agricultural / Highway Boundary
- EFK Access

Project Design Report

For further detail on the Landscape Design and Special Category Land shown within these plans, as well as the associated background and approach, please refer to the Project Design Report, Volume 2 Book of Plans, and Design Principles document (Application Documents 7.4, 6.2 and 7.5 respectively).

Contains Ordnance Survey data. © Crown copyright and database rights 2023. Ordnance Survey 100030649

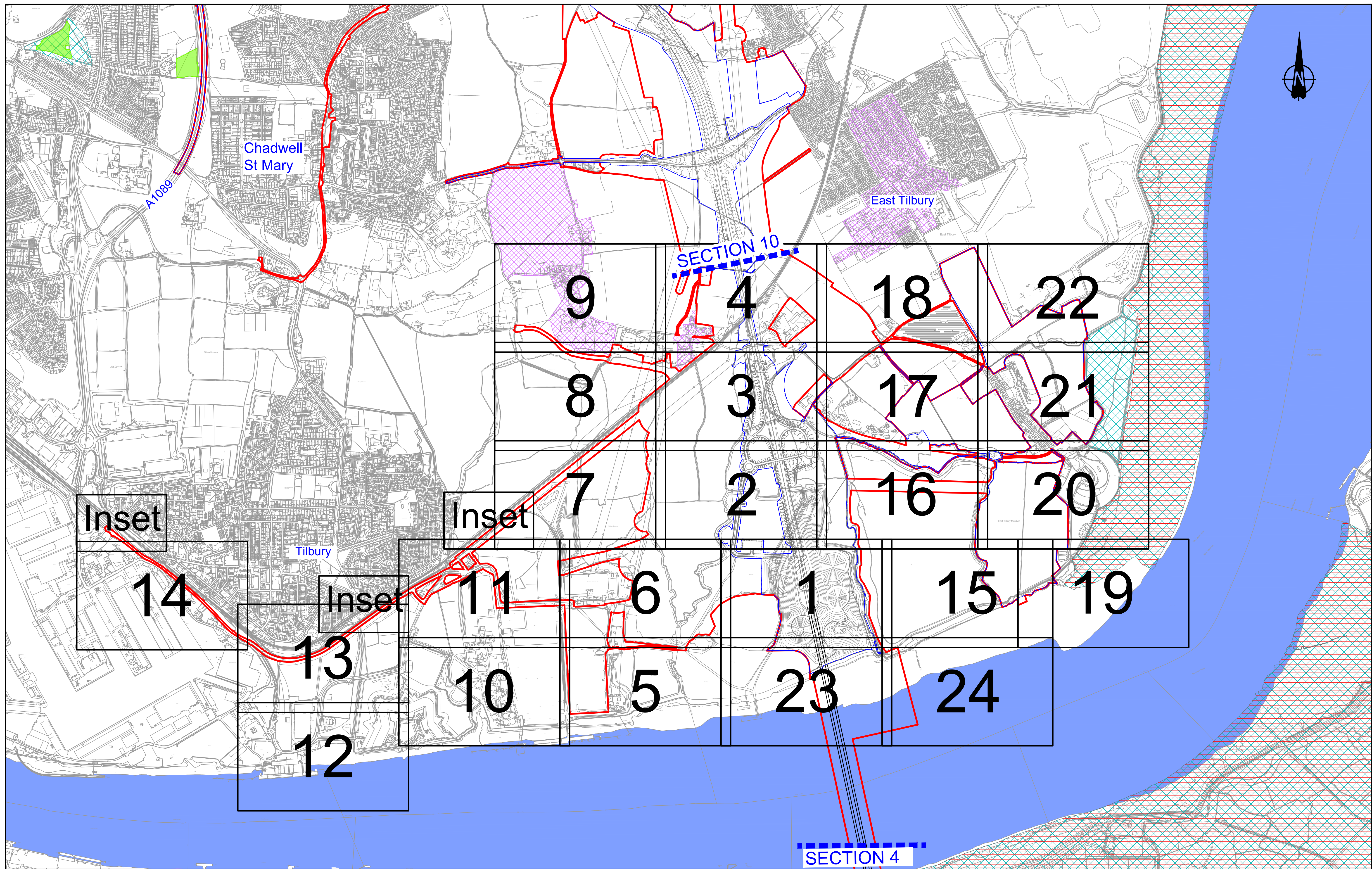
P01	S2	27/10/2022	LD
P02	S8	11/12/2023	Deadline 9 GH1 RO BF
Rev	Status	Rev. Date	Purpose of revision
			Drawn
			Check'd
			Apprv'd

Client:

Project: LOWER THAMES CROSSING

Status	DCO Examination	Original Size	A1	Revision	P02
Application Document Number	TR010032/APP/6.2	Scale	AS SHOWN		
Drawing title	ENVIRONMENTAL MASTERPLAN LEGEND				
Drawing Number	HE540039-CJV-EGN-SZZ_EN000000_Z-DR-ZZ-00001				

1.5 Section 9



Contains Ordnance Survey data. © Crown copyright and database rights 2023. Ordnance Survey 100030649

0 50 100 150 200 250 300 350 400 450 500
SCALE 1:5000 (A1)
SCALE 1:10000 (A3)
METRES

P01	S2	27/10/2022	DCO Application	SA	PS	MH
P02	S8	13/11/2023	Deadline 4	LD	RO	BF
P03	S8	14/11/2023	Deadline 7	GH1	RO	BB
P04	S8	11/12/2023	Deadline 9	GH1	RO	BF

Rev	Status	Rev. Date	Purpose of revision	Drawn	Check'd	Appr'd


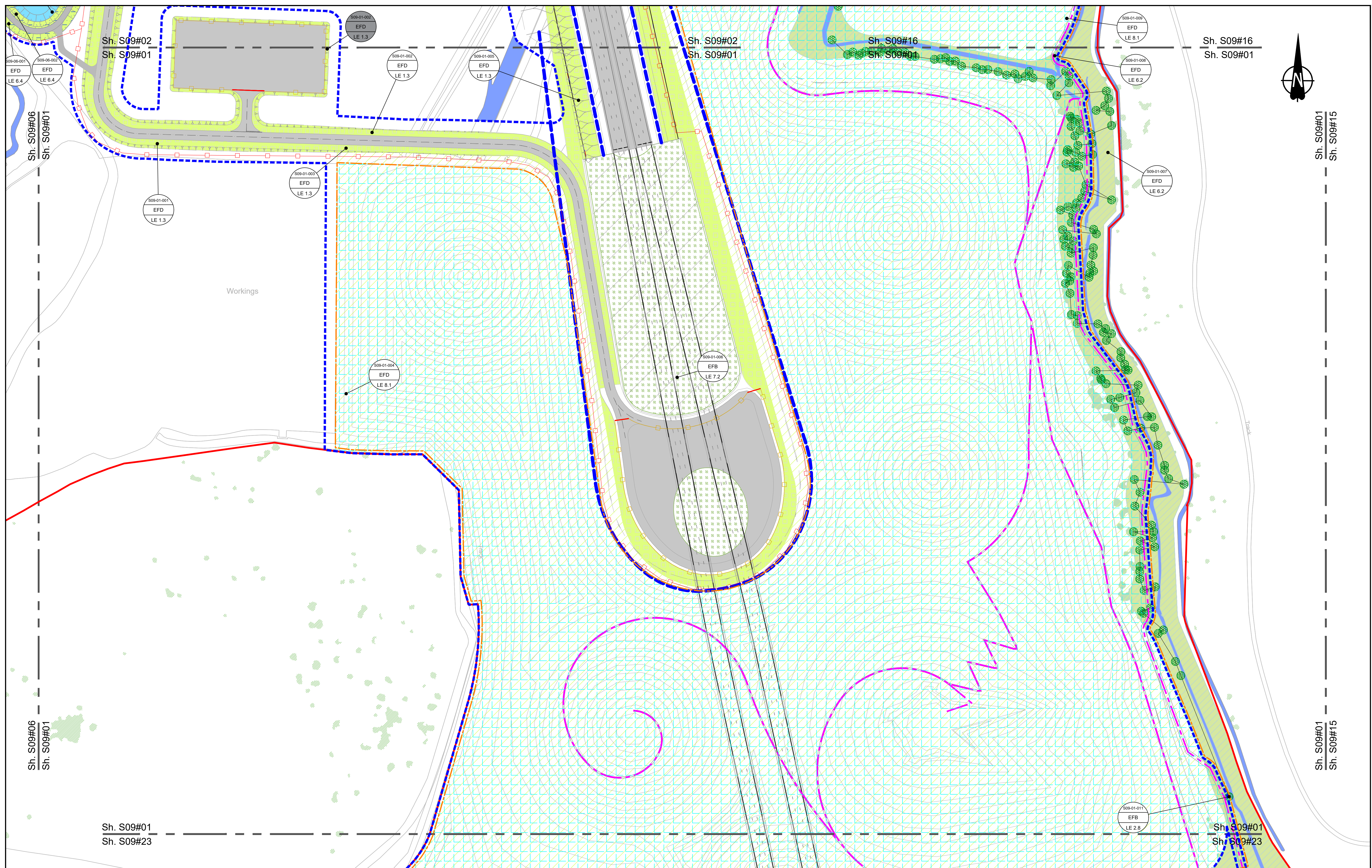
LEGEND

Order Limits	Permanent Acquisition of Land	Registered Parks and Gardens
Area of Outstanding National Beauty (AONB)	Site of Special Scientific Interest (SSSI)	Ramsar Sites
Site of Special Scientific Interest (SSSI)	Ancient Woodland	Conservation Area

Client

Project **LOWER THAMES CROSSING**

Status	DCO Examination	Original Size	A1	Revision	P04
Application Document Number	TR010032/APP/6.2	Scale	AS SHOWN		
Drawing title	ENVIRONMENTAL MASTERPLAN OVERVIEW PLAN SECTION 9				
Drawing Number	HE540039-CJV-EGN-S09_EN000000_Z-DR-ZZ-00001				



Contains Ordnance Survey data. © Crown copyright and database rights 2023. Ordnance Survey 100030649

0 10 20 30 40 50 60 70 80 90 100 METRES

SCALE 1:1250 (A1)
SCALE 1:2500 (A3)

Section Overview Sheet: Refer to section overview plan at the start of the section.

P01	S2	25/10/2022	LD		
P02	S8	19/09/2023	Deadline 4	LD	RO BF
P03	S8	11/12/2023	Deadline 9	GH1	RO BF

Rev	Status	Rev. Date	Purpose of revision	Drawn	Chk'd	Appr'd

Environmental Mitigation Legend: Refer to Main Legend for baseline and scheme features (Dwg: HE540039-CJV-EGN-SZZ_EN000000_Z-DR-ZZ-00001)

Order Limits	Planting (LE 2)	Individual Trees (LE 5)
Permanent Acquisition of Land	LE 2.1 Woodland	LE 5.1 Individual Trees
Grassland (LE 1)	LE 2.11 Woodland With Non-Native Species	Wetland Habitats (LE 6)
LE 1.3 Species Rich Grassland	LE 2.14 Wet / Carr Woodland	LE 6.11 Water Bodies - Standing Water
LE 1.31 Species Rich Chalk Grassland	LE 2.2 Woodland Edge	LE 6.12 Water Bodies and Associated Plants - Shallow Scrape
LE 1.32 Species Rich Annual Wildflower Grassland	LE 2.22 Scrub Woodland	Hard Landscape Features (LE 7)
LE 1.4 Rock and Scree	LE 2.4 Linear Belt of Shrubs and Trees	LE 7.4 Reinforced Earth Bund
		Earthworks
		Proposed Contours

Ecological Habitats (LE 8)	LE 8.7 Nitrogen Deposition (NDEP) Compensation Area	Ecological (E 3)
LE 8.1 Open Mosaic Habitat	LE 8.2 Ancient Woodland Compensation Planting	E 3.2 Ecological Habitat Creation and Receptor sites for Protected Species
LE 8.3 Woodland Mitigation Planting	LE 8.4 Wetland / Fenland Creation	E 1.2 Acoustic Barrier-Built Elements (typically inc. highway boundary fence)
LE 8.6 Acid Grassland Soil Salvage	LE 8.5 Ecology Pond (indicative symbol only)	E 3.2 Dormouse Boxes

Noise (E 1)	E 3.2 Ecological Fencing (inc. highway boundary fence)
E 1.2 Acoustic Barrier-Built Elements (typically inc. highway boundary fence)	E 3.2 Bat Boxes
Water (E 2)	E 3.2 Ecological Culvert
Flood Compensation Areas (E 2-FCA)	E 3.2 Bat Barn Block
Flood Defence (E 2-FD)	

Client

Project

LOWER THAMES CROSSING

Status	DCO Examination	Original Size	A1	Revision	P03
Application Document Number	TR010032/APP/6.2	Scale	1:1250		
Drawing title	ENVIRONMENTAL MASTERPLAN SECTION 9 SHEET 1				
Drawing Number	HE540039-CJV-EGN-S09_EN000000_Z-DR-ZZ-00002				

HE540039-CJV-EGN-S09_EN000000_Z-DR-ZZ-00002.dwg



0 10 20 30 40 50 60 70 80 90 100 METRES

SCALE 1:1250 (A1)
SCALE 1:2500 (A3)

Section Overview Sheet: Refer to section overview plan at the start of the section.

P01	S2	27/10/2022		LD		
P02	S8	19/09/2023	Deadline 4	LD	RO	BF
P03	S8	11/12/2023	Deadline 9	GH1	RO	BF
Rev	Status	Rev. Date	Purpose of revision	Drawn	Check'd	Appr'd

Environmental Mitigation Legend: Refer to Main Legend for baseline and scheme features (Dwg: HE540039-CJV-EGN-SZZ_EN000000_Z-DR-ZZ-00001).


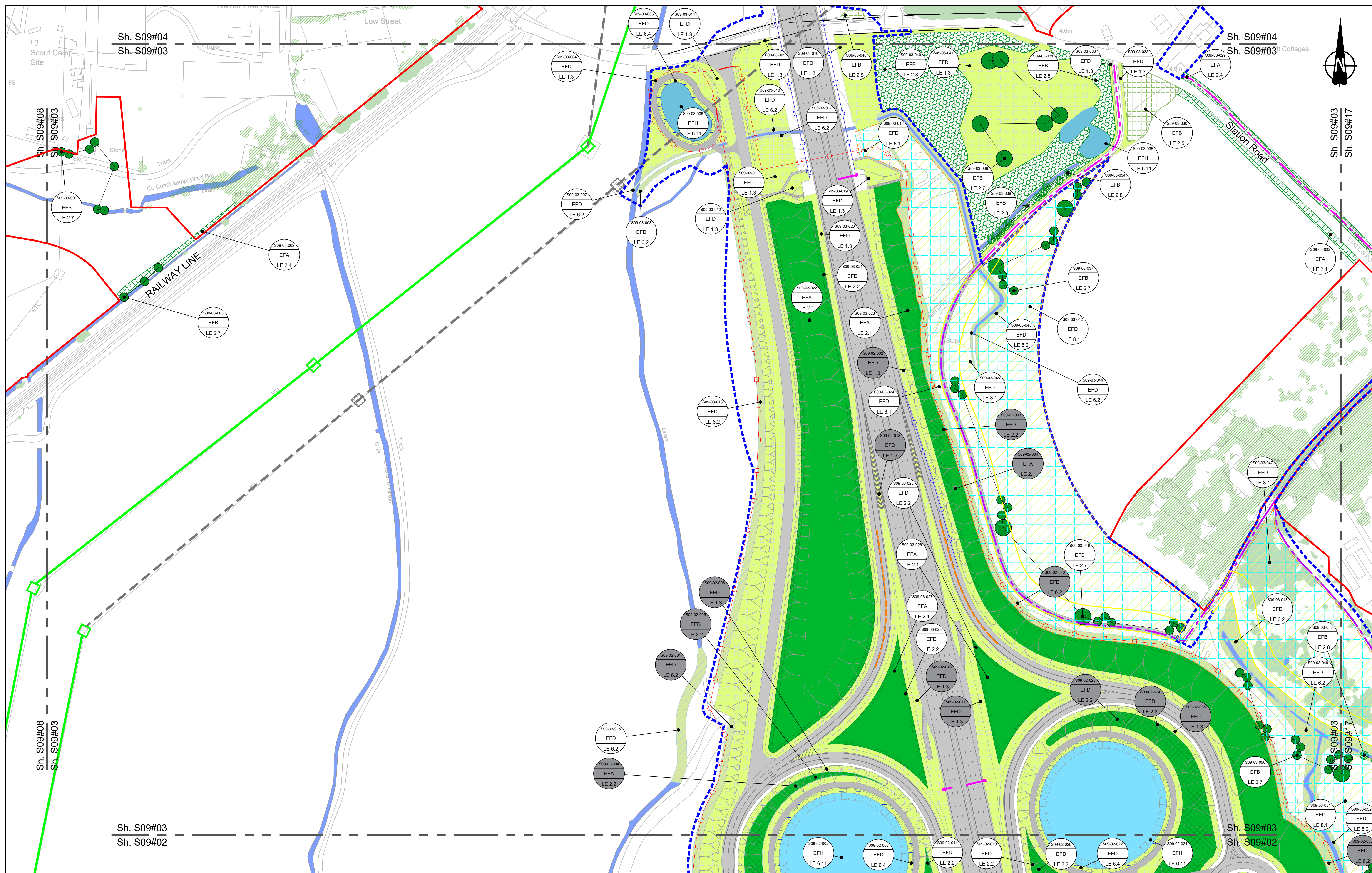
Order Limits	Permanent Acquisition of Land	Grassland (LE 1)	LE 1.3 Species Rich Grassland	LE 1.31 Species Rich Chalk Grassland	LE 1.32 Species Rich Annual Wildflower Grassland	LE 1.4 Rock and Scree
Planting (LE 2)	LE 2.1 Woodland	LE 2.11 Woodland With Non-Native Species	LE 2.14 Wet / Carr Woodland	LE 2.2 Woodland Edge	LE 2.22 Scrub Woodland	LE 2.4 Linear Belt of Shrubs and Trees
LE 2.5 Strubs With Intermittent Trees	LE 2.7 Scattered Trees	LE 2.8 Scrub / Scattered Scrub	Hedges (LE 4)	LE 4.3 Native Species Hedge (untrimmed)	LE 4.4 Native Hedgerow With Trees	
Individual Trees (LE 5)	LE 5.1 Individual Trees	Wetland Habitats (LE 6)	LE 6.11 Water Bodies - Standing Water	LE 6.12 Water Bodies and Associated Plants - Shallow Scrape	LE 6.2 Banks and Ditches	LE 6.21 Banks and Ditches - High Tide Roost Features
Hard Landscape Features (LE 7)	LE 7.4 Reinforced Earth Bund	Earthworks	Proposed Contours			

Ecological Habitats (LE 8)	LE 8.1 Open Mosaic Habitat	LE 8.2 Ancient Woodland Compensation Planting	LE 8.3 Woodland Mitigation Planting	LE 8.4 Wetland / Fenland Creation	LE 8.5 Ecology Pond (indicative symbol only)	LE 8.6 Acid Grassland Soil Salvage
Noise (E 1)	LE 8.7 Nitrogen Deposition (NDEP) Compensation Area	E 1.2 Acoustic Barrier-Built Elements (typically inc. highway boundary fence)	Water (E 2)	Flood Compensation Areas (E 2-FCA)	Flood Defence (E 2-FD)	
Ecological (E 3)	E 3.2 Ecological Habitat Creation and Receptor sites for Protected Species	E 3.2 Dormouse Boxes	E 3.2 Bat Boxes	E 3.2 Ecological Culvert	E 3.2 Bat Barn Block	E 3.2 Barn Owl Box
		E 3.2 Ecological Fencing (inc. highway boundary fence)				

Client

Project LOWER THAMES CROSSING

Status	DCO Examination	Original Size	A1	Revision	P03
Application Document Number	TR010032/APP/6.2	Scale	1:1250		
Drawing title	ENVIRONMENTAL MASTERPLAN SECTION 9 SHEET 2				
Drawing Number	HE540039-CJV-EGN-S09_EN000000_Z-DR-ZZ-00003				



Contains Ordnance Survey data. © Crown copyright and database rights 2023. Ordnance Survey 100030649

0	10	20	30	40	50	60	70	80	90	100
SCALE 1:1250 (A1)										
SCALE 1:2500 (A3)										
Section Overview Sheet. Refer to section overview plan at the start of the section.										
P01	S2	25/10/2022		LD						
P02	S8	19/09/2023	Deadline 4	LD	RO	BF				
P03	S8	11/12/2023	Deadline 9	GH1	RO	BF				
Rev	Status	Rev. Date	Purpose of revision	Drawn	Chk'd	Apprv'd				

Environmental Mitigation Legend: Refer to Main Legend for baseline and scheme features (Dwg: HE540039-CJV-EGN-SZZ_EN000000_Z-DR-ZZ-00001).

Order Limits	Planting (LE 2)	Individual Trees (LE 5)
Permanent Acquisition of Land	LE 2.1 Woodland	LE 5.1 Individual Trees
Grassland (LE 1)	LE 2.11 Woodland With Non-Native Species	Wetland Habitats (LE 6)
LE 1.1 Species Rich Grassland	LE 2.14 Wet / Carr Woodland	LE 6.1 Marsh and Wet Grassland - Coastal Grazing Marsh
LE 1.31 Species Rich Chalk Grassland	LE 2.2 Woodland Edge	LE 6.11 Water Bodies and Associated Plants - Shallow Scrape
LE 1.32 Species Rich Annual Wildflower Grassland	LE 2.22 Scrub Woodland	LE 6.2 Banks and Ditches
LE 1.4 Rock and Scree	LE 2.4 Linear Belt of Shrubs and Trees	LE 6.21 Banks and Ditches - High Tide Roost Features
	Hedges (LE 4)	Hard Landscape Features (LE 7)
	LE 4.3 Native Species Hedge (untrimmed)	LE 7.4 Reinforced Earth Bund
	LE 4.4 Native Hedgerow With Trees	Earthworks
		Proposed Contours

LE 6.4 Wet Grassland	Ecological (E 3)
LE 6.41 Marsh and Wet Grassland - Coastal Grazing Marsh	E 3.2 Ecological Habitat Creation and Receptor sites for Protected Species
Ecological Habitats (LE 8)	E 1.2 Acoustic Barrier-Built Elements (typically inc. highway boundary fence)
LE 8.1 Open Mosaic Habitat	E 1.2.1 Acoustic Barrier-Built Elements (typically inc. highway boundary fence)
LE 8.2 Ancient Woodland Compensation Planting	Water (E 2)
LE 8.3 Woodland Mitigation Planting	E 2.1 Flood Compensation Areas (E 2-1-PCA)
LE 8.4 Wetland / Fenland Creation	E 2.2 Flood Defence (E 2-FD)
LE 8.5 Ecology Pond (indicative symbol only)	
LE 8.6 Acid Grassland Soil Salvage	

LE 8.7 Nitrogen Deposition (NDEP) Compensation Area	Ecological (E 3)
Noise (E 1)	E 3.2 Ecological Fencing (inc. highway boundary fence)
E 1.2 Acoustic Barrier-Built Elements (typically inc. highway boundary fence)	E 3.2.1 Ecological Fencing (inc. highway boundary fence)
Water (E 2)	E 3.2.2 Ecological Culvert
E 2.1 Flood Compensation Areas (E 2-1-PCA)	E 3.2.3 Ecological Culvert
E 2.2 Flood Defence (E 2-FD)	E 3.2.4 Ecological Culvert

E 3.2 Ecological Fencing (inc. highway boundary fence)	E 3.2.1 Ecological Culvert
E 3.2.2 Ecological Culvert	E 3.2.2.1 Ecological Culvert
E 3.2.3 Ecological Culvert	E 3.2.2.2 Ecological Culvert
E 3.2.4 Ecological Culvert	E 3.2.2.3 Ecological Culvert

Client:

Project: LOWER THAMES CROSSING

Status: DCO Examination

Application Document Number: TR010032/APP/6.2

Drawing title: ENVIRONMENTAL MASTERPLAN SECTION 9 SHEET 3

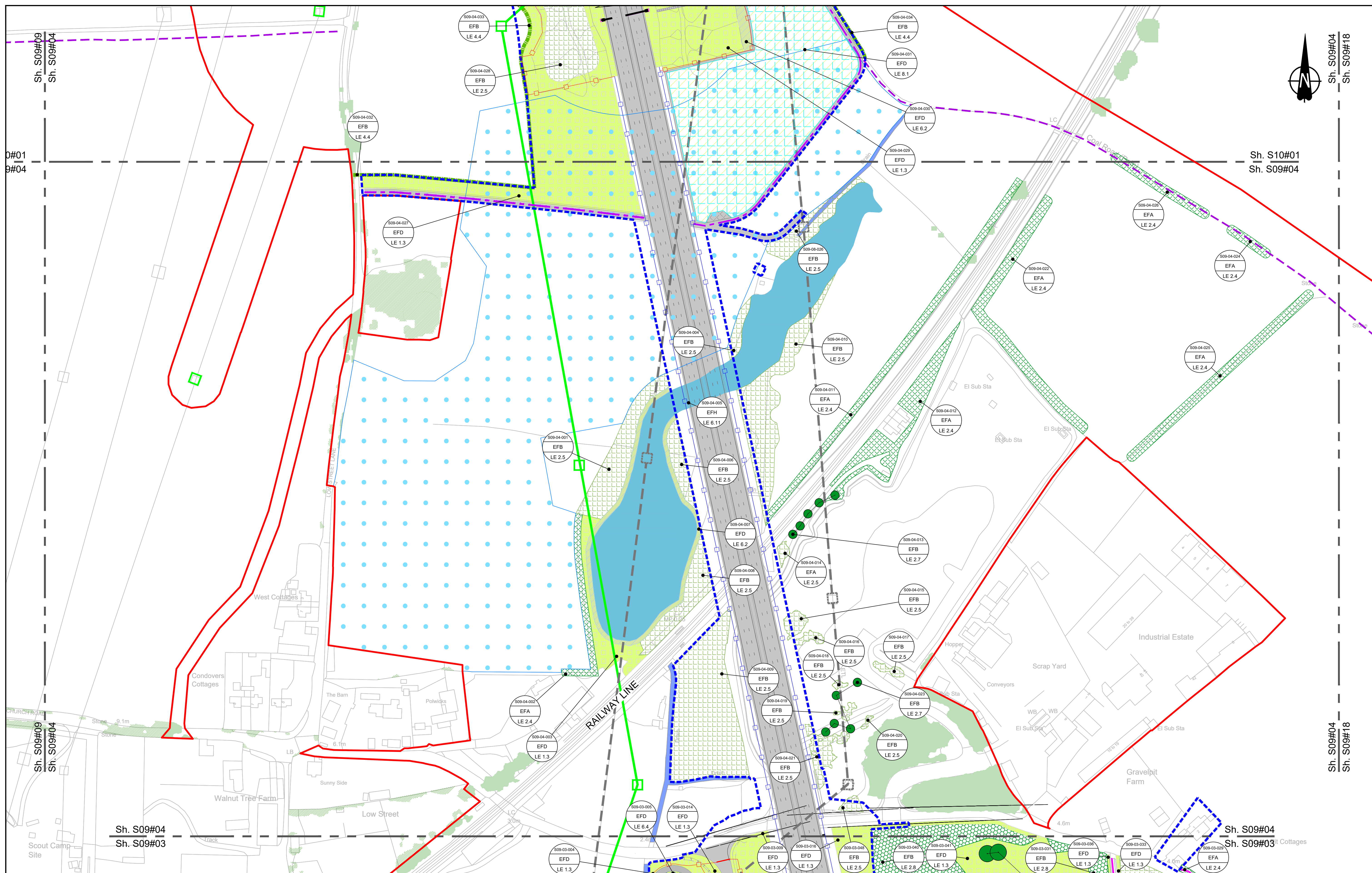
Drawing Number: HE540039-CJV-EGN-S09_EN000000_Z-DR-ZZ-00004

Original Size: A1

Scale: 1:1250

Revision: P03

HE540039-CJV-EGN-S09_EN000000_Z-DR-ZZ-00004.dwg



Contains Ordnance Survey data. © Crown copyright and database rights 2023. Ordnance Survey 100030649

0	10	20	30	40	50	60	70	80	90	100
SCALE 1:1250 (A1)										
SCALE 1:2500 (A3)										
Section Overview Sheet. Refer to section overview plan at the start of the section.										
P01	S2	25/10/2022								
P02	S8	19/09/2023	Deadline 4			GH1	RO	BF		
P03	S8	11/12/2023	Deadline 9			GH1	RO	BF		
Rev	Status	Rev. Date	Purpose of revision	Drawn	Chk'd	Appr'd				

Environmental Mitigation Legend: Refer to Main Legend for baseline and scheme features (Dwg: HE540039-CJV-EGN-SZZ_EN000000_Z-DR-ZZ-00001).

Order Limits	Planting (LE 2)	LE 2.5 Shrubs With Intermittent Trees
Permanent Acquisition of Land	LE 2.1 Woodland	Individual Trees (LE 5)
Grassland (LE 1)	LE 2.11 Woodland With Non-Native Species	LE 5.1 Individual Trees
LE 1.3 Species Rich Grassland	LE 2.14 Wet / Carr Woodland	Wetland Habitats (LE 6)
LE 1.31 Species Rich Chalk Grassland	LE 2.2 Woodland Edge	LE 6.11 Marsh and Wet Grassland - Coastal Grazing Marsh
LE 1.32 Species Rich Annual Wildflower Grassland	LE 2.22 Scrub Woodland	LE 6.12 Water Bodies and Associated Plants - Shallow Scrape
LE 1.4 Rock and Scree	LE 2.4 Linear Belt of Shrubs and Trees	Hedges (LE 4)
		LE 4.3 Native Species Hedge (untrimmed)
		LE 4.4 Native Hedgerow With Trees
		LE 6.4 Wet Grassland
		LE 6.41 Marsh and Wet Grassland - Compensated Planting
		LE 6.42 Wet Grassland - Mitigation Planting
		LE 6.43 Wet Grassland - Fenland Creation
		LE 6.44 Wet Grassland - Ecology Pond (indicative symbol only)
		LE 6.45 Wet Grassland - High Tide Root Features
		LE 6.46 Wet Grassland - Acid Grassland Soil Salvage
		Hard Landscape Features (LE 7)
		LE 7.4 Reinforced Earth Bund
		Earthworks
		Proposed Contours

LE 8.7 Nitrogen Deposition (NDEP) Compensation Area	Noise (E 1)	Ecological (E 3)
LE 8.8 Open Mosaic Habitat	E 1.2 Acoustic Barrier-Built Elements (typically inc. highway boundary fence)	E 3.2 Ecological Habitat Creation and Receptor sites for Protected Species
LE 8.9 Ancient Woodland Compensation Planting	Water (E 2)	E 3.2 Ecological Fencing (inc. highway boundary fence)
LE 8.10 Woodland Mitigation Planting	Flood Compensation Areas (E 2-FCA)	E 3.2 Ecological Culvert
LE 8.11 Wetland / Fenland Creation	Flood Defence (E 2-FD)	E 3.2 Bat Barn Block
LE 8.12 Ecology Pond (indicative symbol only)		
LE 8.13 Acid Grassland Soil Salvage		

Client

Project **LOWER THAMES CROSSING**

Status	DCO Examination	Original Size	A1	Revision	P03
Application Document Number	TR010032/APP/6.2	Scale	AS SHOWN		
Drawing title	ENVIRONMENTAL MASTERPLAN SECTION 9 SHEET 4				
Drawing Number	HE540039-CJV-EGN-S09_EN000000_Z-DR-ZZ-00005				

HE540039-CJV-EGN-S09_EN000000_Z-DR-ZZ-00005.dwg



**NO DESIGN INFORMATION ON THIS SHEET
FOR ENVIRONMENTAL MASTERPLAN**

Contains Ordnance Survey data. © Crown copyright and database rights 2023. Ordnance Survey 100030649

0 10 20 30 40 50 60 70 80 90 100 METRES

SCALE 1:1250 (A1)
SCALE 1:2500 (A3)

Section Overview Sheet: Refer to section overview plan at the start of the section.

P01	S2	25/10/2022	LD
P02	S8	11/12/2023	Deadline 9
Rev	Status	Rev. Date	Purpose of revision
			Drawn
			Checkd
			Apprv'd

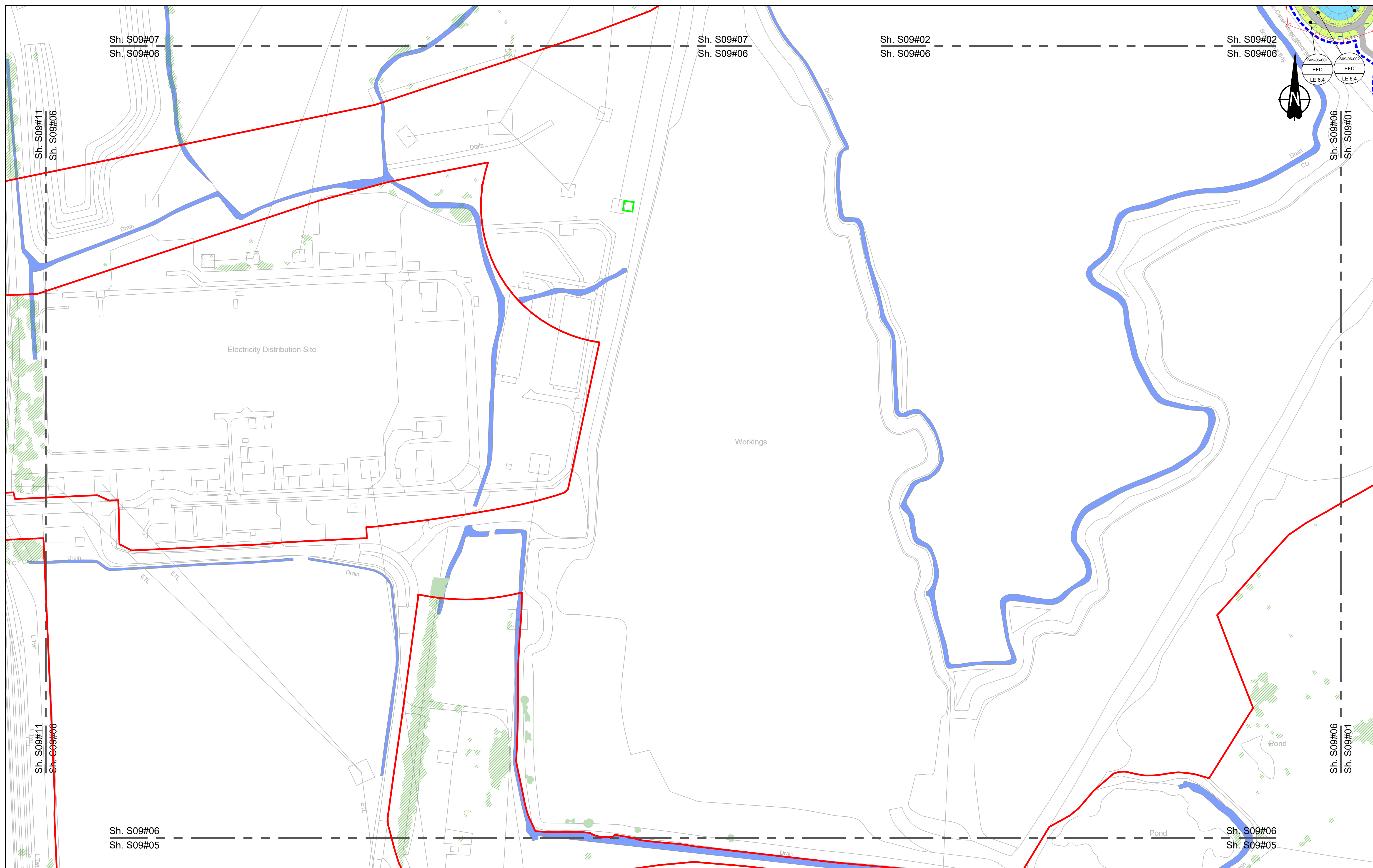
Environmental Mitigation Legend: Refer to Main Legend for baseline and scheme features (Dwg: HE540039-CJV-EGN-SZZ_EN000000_Z-DR-ZZ-00001).

Order Limits Order Limits Permanent Acquisition of Land	Grassland (LE 1) LE 1.3 Species Rich Grassland LE 1.31 Species Rich Chalk Grassland LE 1.32 Species Rich Annual Wildflower Grassland LE 1.4 Rock and Scree	Planting (LE 2) LE 2.1 Woodland LE 2.11 Woodland With Non-Native Species LE 2.14 Wet / Carr Woodland LE 2.2 Woodland Edge LE 2.22 Scrub Woodland LE 2.4 Linear Belt of Shrubs and Trees	LE 2.5 Shrubs With Intermittent Trees LE 2.7 Scattered Trees LE 2.8 Scrub / Scattered Scrub Hedges (LE 4) LE 4.3 Native Species Hedge (untrimsed) LE 4.4 Native Hedgerow With Trees	Individual Trees (LE 5) LE 5.1 Individual Trees Wetland Habitats (LE 6) LE 6.11 Water Bodies - Standing Water LE 6.12 Water Bodies and Associated Plants - Shallow Scrape LE 6.2 Banks and Ditches LE 6.21 Banks and Ditches - High Tide Root Features LE 6.4 Wet Grassland LE 6.41 Marsh and Wet Grassland - Coastal Grazing Marsh Hard Landscape Features (LE 7) LE 7.4 Reinforced Earth Bund Earthworks Proposed Contours	Ecological Habitats (LE 8) LE 8.1 Open Mosaic Habitat LE 8.2 Ancient Woodland Compensation Planting LE 8.3 Woodland Mitigation Planting LE 8.4 Wetland / Fenland Creation LE 8.5 Ecology Pond (indicative symbol only) LE 8.6 Acid Grassland Soil Salvage Noise (E 1) LE 1.2 Acoustic Barrier-Built Elements (typically inc. highway boundary fence) Water (E 2) LE 2.7 Flood Compensation Areas (E 2-FCA) LE 2.8 Flood Defence (E 2-FD)	Ecological (E 3) E 3.2 Ecological Habitat Creation and Receptor sites for Protected Species E 3.2 Dormouse Boxes E 3.2 Bat Boxes E 3.2 Ecological Culvert E 3.2 Bat Barn Block E 3.2 Barn Owl Box E 3.2 Ecological Fencing (inc. highway boundary fence)
--	---	--	---	--	--	--

Client: national highways

Project: LOWER THAMES CROSSING

Status	DCO Examination	Original Size	A1	Revision	P02
Application Document Number	TR010032/APP/6.2	Scale	1:1250		
Drawing title	ENVIRONMENTAL MASTERPLAN SECTION 9 SHEET 5				
Drawing Number	HE540039-CJV-EGN-S09_EN000000_Z-DR-ZZ-00006				



Contains Ordnance Survey data. © Crown copyright and database rights 2023. Ordnance Survey 100030649

0 10 20 30 40 50 60 70 80 90 100 METRES

SCALE 1:1250 (A1)
SCALE 1:2500 (A3)

Section Overview Sheet. Refer to section overview plan at the start of the section.

P01	S2	25/10/2022		LD
P02	S8	11/12/2023	Deadline 9	GH1 RO BF
Rev	Status	Rev. Date	Purpose of revision	Drawn Chk'd Appr'd

Environmental Mitigation Legend: Refer to Main Legend for baseline and scheme features (Dwg: HE540039-CJV-EGN-SZZ_EN000000_Z-DR-ZZ-00001).

Order Limits	Planting (LE 2) LE 2.1 Woodland LE 2.11 Woodland With Non-Native Species LE 2.14 Wet / Car Woodland LE 2.2 Woodland Edge LE 2.22 Scrub Woodland LE 2.4 Linear Belt of Shrubs and Trees	Individual Trees (LE 5) LE 5.1 Individual Trees	Wetland Habitats (LE 6) LE 6.11 Water Bodies - Standing Water LE 6.12 Water Bodies and Associated Plants - Shallow Scrape LE 6.2 Banks and Ditches LE 6.21 Banks and Ditches - High Tide Root Features	Ecological Habitats (LE 8) LE 8.1 Open Mosaic Habitat LE 8.2 Ancient Woodland Compensation Planting LE 8.3 Woodland Mitigation Planting LE 8.4 Wetland / Fenland Creation LE 8.5 Ecology Pond (indicative symbol only) LE 8.6 Acid Grassland Soil Salvage	Hard Landscape Features (LE 7) LE 7.4 Reinforced Earth Bund	Earthworks Proposed Contours	Noise (E 1) LE 1.2 Acoustic Barrier-Built Elements (typically inc. highway boundary fence)	Water (E 2) Flood Compensation Areas (E 2-FCA) Flood Defence (E 2-FD)	Ecological (E 3) E 3.2 Ecological Habitat Creation and Receptor sites for Protected Species E 3.2 Dormouse Boxes E 3.2 Bat Boxes E 3.2 Ecological Culvert E 3.2 Bat Barn Block E 3.2 Ecological Fencing (inc. highway boundary fence)	E 3.2 Barn Owl Box E 3.2 Ecological Fencing (inc. highway boundary fence)
--------------	---	---	---	--	---	--	--	--	--	---

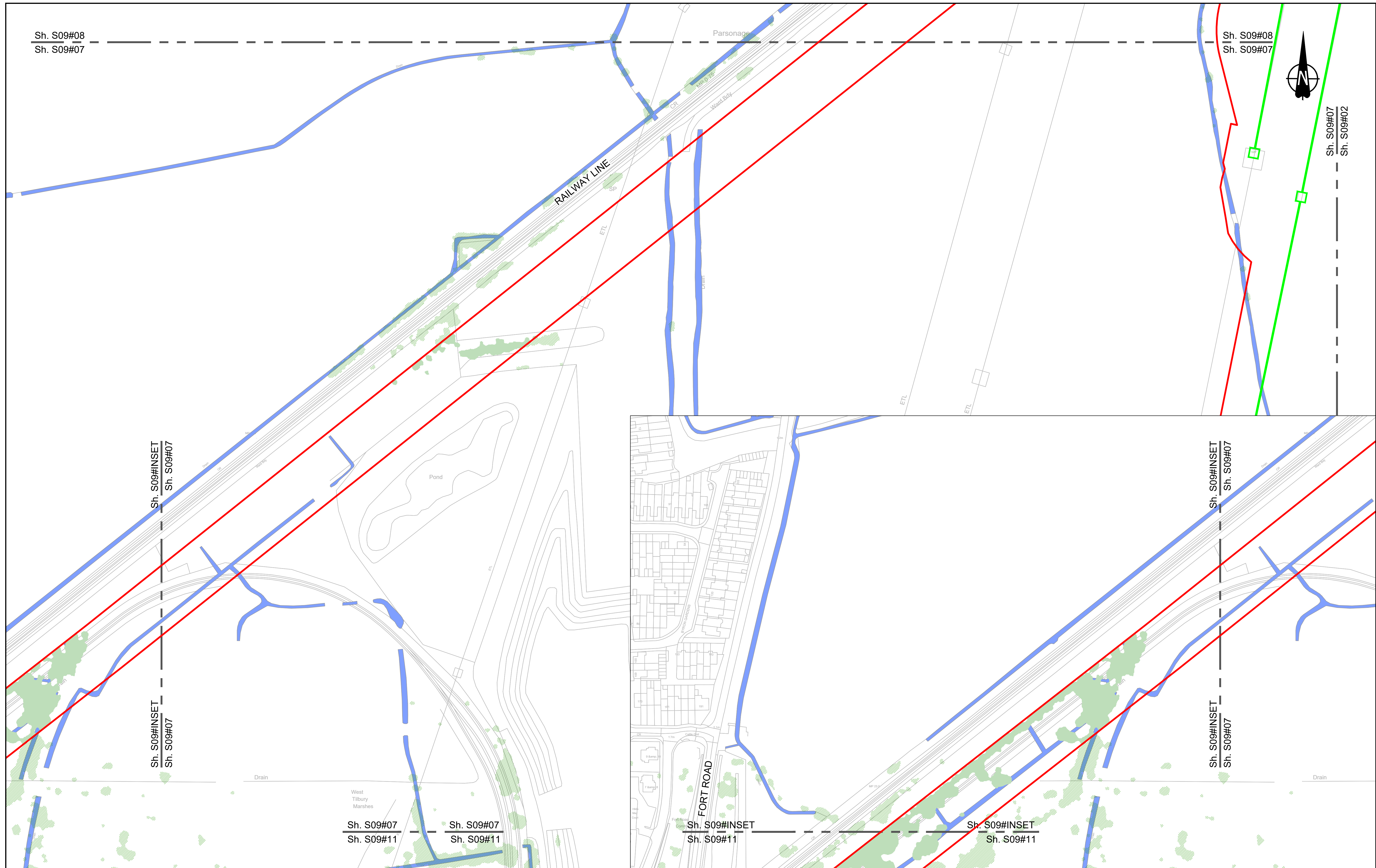
Client

Project

LOWER THAMES CROSSING

Status	DCO Examination	Original Size	A1	Revision	P02
Application Document Number	TR010032/APP/6.2	Scale	1:1250		
Drawing title	ENVIRONMENTAL MASTERPLAN SECTION 9 SHEET 6				
Drawing Number	HE540039-CJV-EGN-S09_EN000000_Z-DR-ZZ-00007				

HE540039-CJV-EGN-S09_EN000000_Z-DR-ZZ-00007.dwg



Contains Ordnance Survey data. © Crown copyright and database rights 2023. Ordnance Survey 100030649

0 10 20 30 40 50 60 70 80 90 100
SCALE 1:1250 (A1)
SCALE 1:2500 (A3)
METRES

Section Overview Sheet: Refer to section overview plan at the start of the section.

P01	S2	25/10/2022		LD		
P02	S8	11/12/2023	Deadline 9	GH1 RO BF		
Rev	Status	Rev. Date	Purpose of revision	Drawn	Chk'd	Appr'd

Environmental Mitigation Legend: Refer to Main Legend for baseline and scheme features (Dwg: HE540039-CJV-EGN-SZZ_EN000000_Z-DR-ZZ-00001).

Order Limits	Planting (LE 2)	LE 2.5 Shrubs With Intermittent Trees	Individual Trees (LE 5)	LE 6.4 Wet Grassland	Ecological (E 3)
Permanent Acquisition of Land	LE 2.1 Woodland	LE 2.7 Scattered Trees	LE 5.1 Individual Trees	LE 6.1 Open Mosaic Habitat	E 3.2 Ecological Habitat Creation and Receptor sites for Protected Species
Grassland (LE 1)	LE 2.11 Woodland With Non-Native Species	LE 2.8 Scrub / Scattered Scrub	Wetland Habitats (LE 6)	LE 6.2 Ancient Woodland Compensation Planting	E 3.2 Ecological Fencing (inc. highway boundary fence)
LE 1.3 Species Rich Chalk Grassland	LE 2.14 Wet / Carr Woodland	Hedges (LE 4)	LE 6.11 Water Bodies - Standing Water	LE 6.3 Woodland Mitigation Planting	E 3.2 Dormouse Boxes
LE 1.31 Species Rich Annual Grassland	LE 2.2 Woodland Edge	LE 4.3 Native Species Hedge (untimmed)	LE 6.12 Water Bodies and Associated Plants - Shallow Scrape	LE 6.4 Wetland / Fenland Creation	E 3.2 Bat Boxes
LE 1.32 Species Rich Annual Wildflower Grassland	LE 2.22 Scrub Woodland	LE 4.4 Native Hedgerow With Trees	LE 6.2 Banks and Ditches	LE 6.5 Ecology Pond (indicative symbol only)	E 3.2 Ecological Culvert
LE 1.4 Rock and Scree	LE 2.4 Linear Belt of Shrubs and Trees	Earthworks	LE 6.21 Banks and Ditches - High Tide Roost Features	LE 6.6 Acid Grassland Soil Salvage	E 3.2 Bat Barn Block
		Proposed Contours			

Noise (E 1)
 E 1.2 Acoustic Barrier-Built Elements (typically inc. highway boundary fence)
 Flood Compensation Areas (E 2-FCA)
 Flood Defence (E 2-FD)

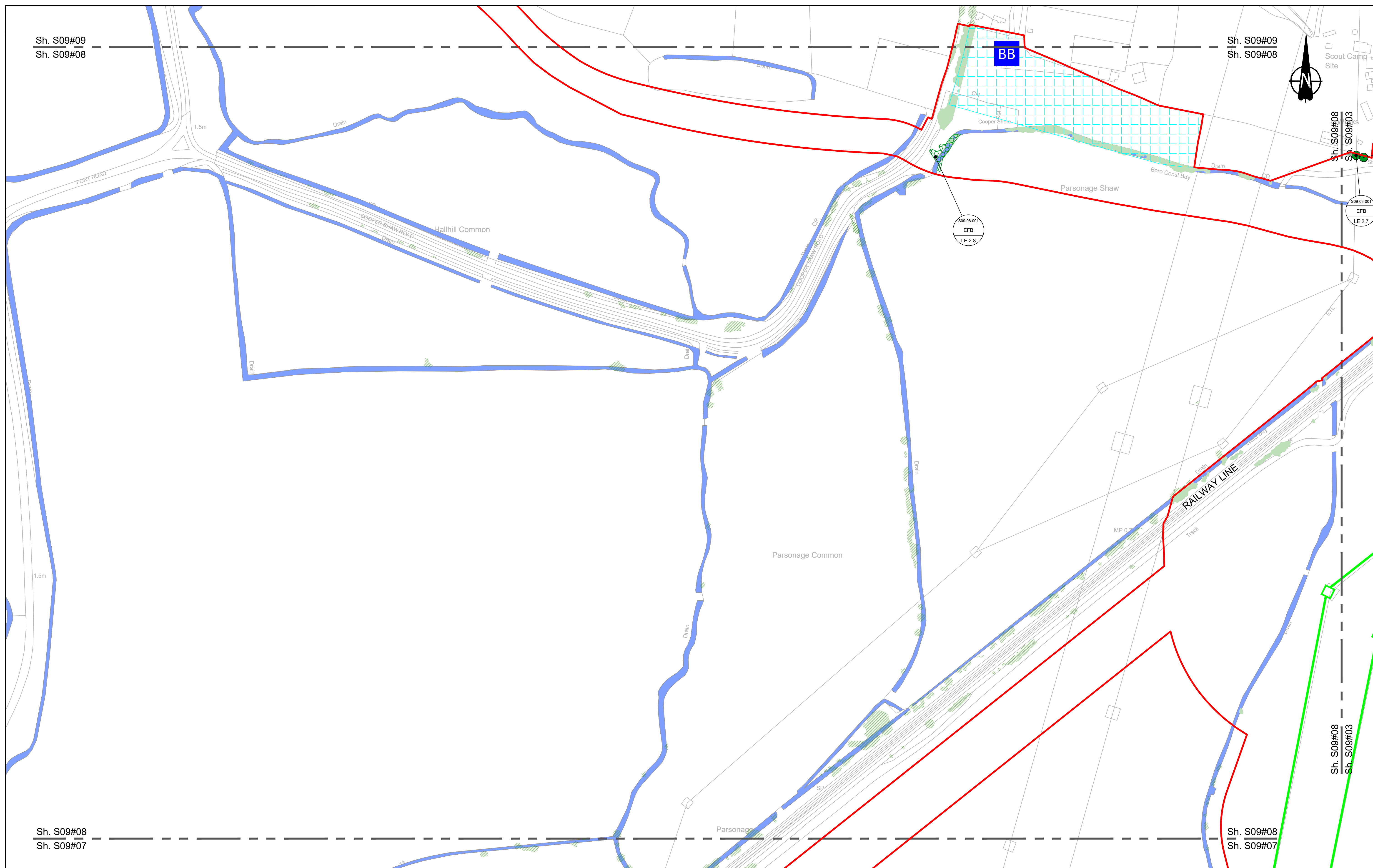
Water (E 2)
 LE 6.7 Nitrogen Deposition (NDEP) Compensation Area

Client

Project
LOWER THAMES CROSSING

Status	DCO Examination	Original Size	A1	Revision	P02
Application Document Number	TR010032/APP/6.2	Scale	1:1250		
Drawing Title	ENVIRONMENTAL MASTERPLAN SECTION 9 SHEET 7				
Drawing Number	HE540039-CJV-EGN-S09_EN000000_Z-DR-ZZ-00008				

HE540039-CJV-EGN-S09_EN000000_Z-DR-ZZ-00008.dwg



Contains Ordnance Survey data. © Crown copyright and database rights 2023. Ordnance Survey 100030649

0 10 20 30 40 50 60 70 80 90 100 METRES

SCALE 1:1250 (A1)
SCALE 1:2500 (A3)

Section Overview Sheet. Refer to section overview plan at the start of the section.

P01	S2	25/10/2022		LD		
P02	S8	19/09/2023	Deadline 4	LD	RO	BF
P03	S8	11/12/2023	Deadline 9	GH1	RO	BF
Rev	Status	Rev. Date	Purpose of revision	Drawn	Chk'd	Apprv'd

Environmental Mitigation Legend: Refer to Main Legend for baseline and scheme features (Dwg: HE540039-CJV-EGN-SZZ_EN000000_Z-DR-ZZ-00001).

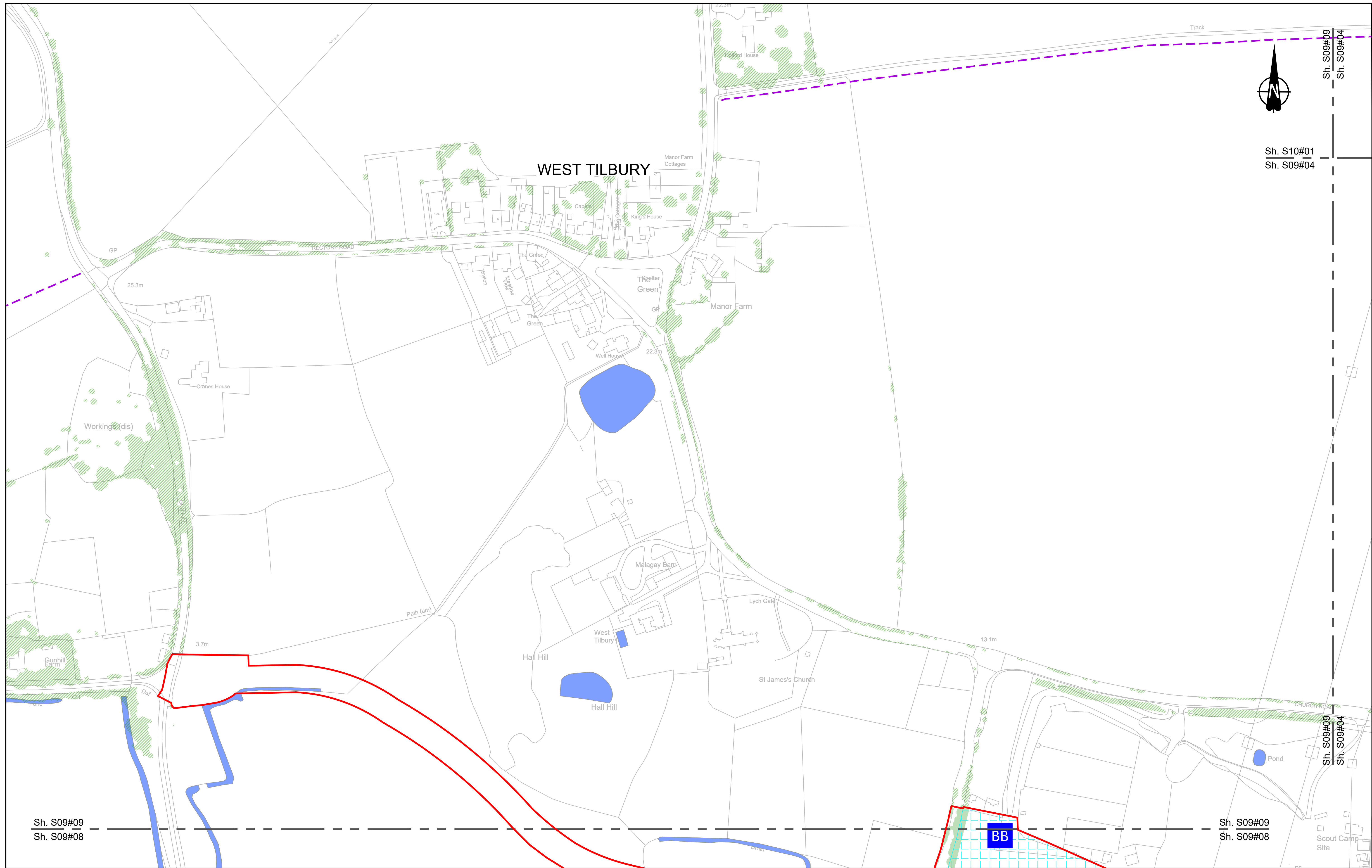
<p>Order Limits</p> <p>Permanent Acquisition of Land</p> <p>Grassland (LE 1)</p> <p>LE 1.3 Species Rich Grassland</p> <p>LE 1.31 Species Rich Chalk Grassland</p> <p>LE 1.32 Species Rich Annual Wildflower Grassland</p> <p>LE 1.4 Rock and Scree</p>	<p>Planting (LE 2)</p> <p>LE 2.1 Woodland</p> <p>LE 2.11 Woodland With Non-Native Species</p> <p>LE 2.14 Wet / Carr Woodland</p> <p>LE 2.2 Woodland Edge</p> <p>LE 2.22 Scrub Woodland</p> <p>LE 2.4 Linear Belt of Shrubs and Trees</p>	<p>LE 2.5 Shrubs With Intermittent Trees</p> <p>LE 2.7 Scattered Trees</p> <p>LE 2.8 Scrub / Scattered Scrub</p> <p>Hedges (LE 4)</p> <p>LE 4.3 Native Species Hedge (untrimmed)</p> <p>LE 4.4 Native Hedgerow With Trees</p>	<p>Individual Trees (LE 5)</p> <p>LE 5.1 Individual Trees</p> <p>Wetland Habitats (LE 6)</p> <p>LE 6.11 Water Bodies - Standing Water</p> <p>LE 6.12 Water Bodies and Associated Plants - Shallow Scrape</p> <p>LE 6.2 Banks and Ditches</p> <p>LE 6.21 Banks and Ditches - High Tide Roost Features</p>	<p>LE 6.4 Wet Grassland</p> <p>LE 6.41 Marsh and Wet Grassland - Coastal Grazing Marsh</p> <p>Hard Landscape Features (LE 7)</p> <p>LE 7.4 Reinforced Earth Bund</p> <p>Earthworks</p> <p>Proposed Contours</p>	<p>Ecological Habitats (LE 8)</p> <p>LE 8.1 Open Mosaic Habitat</p> <p>LE 8.2 Ancient Woodland Compensation Planting</p> <p>LE 8.3 Woodland Mitigation Planting</p> <p>LE 8.4 Wetland / Fenland Creation</p> <p>LE 8.5 Ecology Pond (indicative symbol only)</p> <p>LE 8.6 Acid Grassland Soil Salvage</p>	<p>LE 8.7 Nitrogen Deposition (NDEP) Compensation Area</p> <p>Noise (E 1)</p> <p>E 1.2 Acoustic Barrier-Built Elements (typically inc. highway boundary fence)</p> <p>Water (E 2)</p> <p>Flood Compensation Areas (E 2-FCA)</p> <p>Flood Defence (E 2-FD)</p>	<p>Ecological (E 3)</p> <p>E 3.2 Ecological Habitat Creation and Receptor sites for Protected Species</p> <p>E 3.2 Dormouse Boxes</p> <p>E 3.2 Bat Boxes</p> <p>E 3.2 Ecological Culvert</p> <p>E 3.2 Bat Barn Block</p> <p>E 3.2 Barn Owl Box</p> <p>E 3.2 Ecological Fencing (inc. highway boundary fence)</p>
--	---	--	--	---	---	---	---

Client

Project

LOWER THAMES CROSSING

Status	DCO Examination	Original Size	A1	Revision	P03
Application Document Number	TR010032/APP/6.2	Scale	1:1250		
Drawing title	ENVIRONMENTAL MASTERPLAN SECTION 9 SHEET 8				
Drawing Number	HE540039-CJV-EGN-S09_EN000000_Z-DR-ZZ-00009				



Sh. S10#01
Sh. S09#04

Sh. S09#09
Sh. S09#04

Sh. S09#09
Sh. S09#04

Sh. S09#09
Sh. S09#08

Sh. S09#09
Sh. S09#08

Contains Ordnance Survey data. © Crown copyright and database rights 2023. Ordnance Survey 100030649

0 10 20 30 40 50 60 70 80 90 100 METRES

SCALE 1:1250 (A1)
SCALE 1:2500 (A3)

Section Overview Sheet: Refer to section overview plan at the start of the section.

P01	S2	25/10/2022	LD
P02	S8	11/12/2023	Deadline 9
Rev	Status	Rev. Date	Purpose of revision
			Drawn
			Chkd
			Apprv'd

Environmental Mitigation Legend: Refer to Main Legend for baseline and scheme features (Dwg: HE540039-CJV-EGN-SZ_EN000000_Z-DR-ZZ-00001).

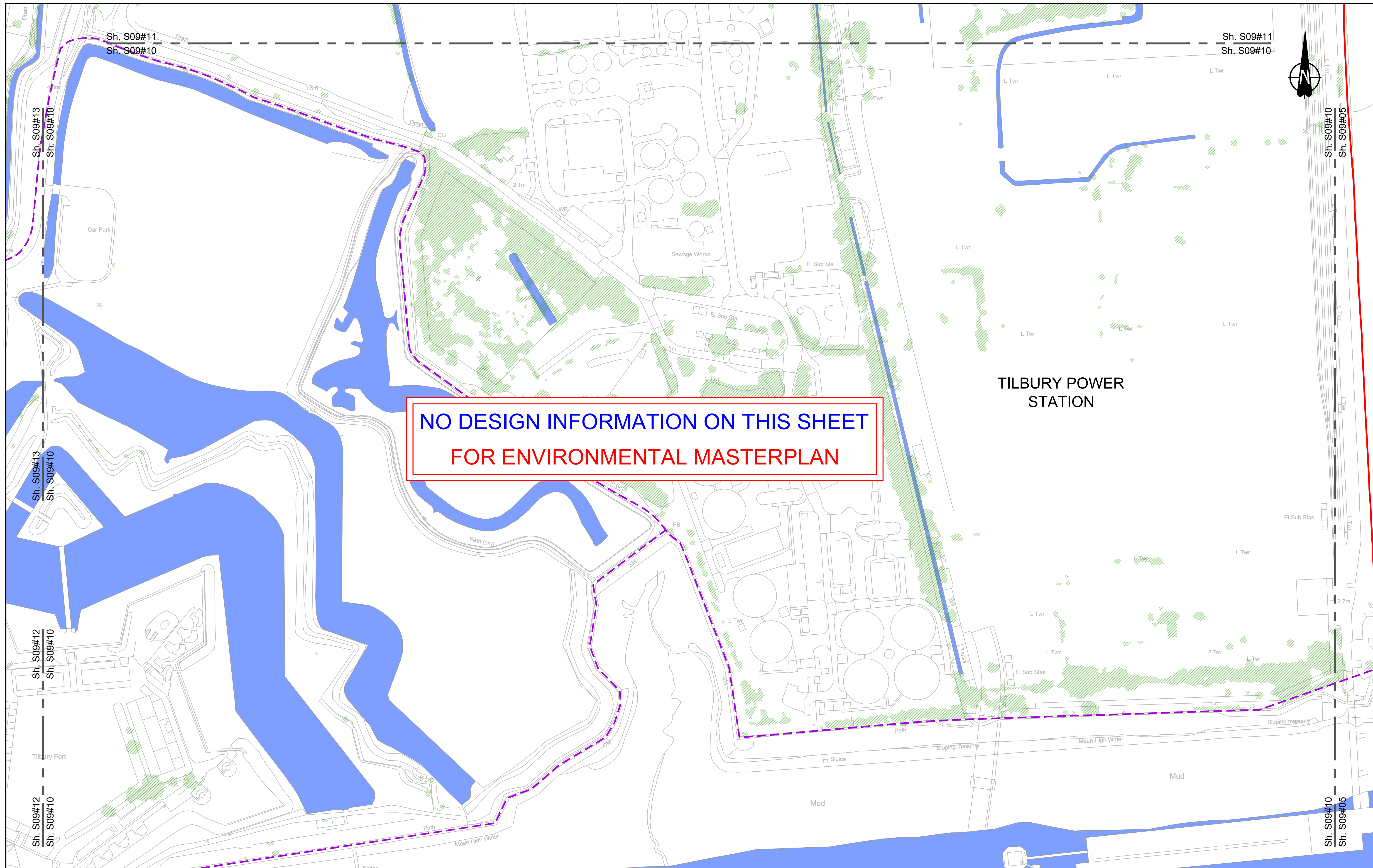
<p>Order Limits</p> <ul style="list-style-type: none"> Permanent Acquisition of Land <p>Grassland (LE 1)</p> <ul style="list-style-type: none"> LE 1.3 Species Rich Grassland LE 1.31 Species Rich Chalk Grassland LE 1.32 Species Rich Annual Wildflower Grassland LE 1.4 Rock and Scree 	<p>Planting (LE 2)</p> <ul style="list-style-type: none"> LE 2.1 Woodland LE 2.11 Woodland With Non-Native Species LE 2.14 Wet / Carr Woodland LE 2.2 Woodland Edge LE 2.22 Scrub Woodland LE 2.4 Linear Belt of Shrubs and Trees <p>LE 2.5 Shrubs With Intermittent Trees</p> <p>LE 2.7 Scattered Trees</p> <p>Hedges (LE 4)</p> <ul style="list-style-type: none"> LE 4.3 Native Species Hedge (untrimsed) LE 4.4 Native Hedgerow With Trees 	<p>Individual Trees (LE 5)</p> <ul style="list-style-type: none"> LE 5.1 Individual Trees <p>Wetland Habitats (LE 6)</p> <ul style="list-style-type: none"> LE 6.11 Water Bodies - Standing Water LE 6.12 Water Bodies and Associated Plants - Shallow Scrape LE 6.2 Banks and Ditches LE 6.21 Banks and Ditches - High Tide Root Features <p>Hard Landscape Features (LE 7)</p> <ul style="list-style-type: none"> LE 7.4 Reinforced Earth Bund <p>Earthworks</p> <ul style="list-style-type: none"> Proposed Contours 	<p>Ecological Habitats (LE 8)</p> <ul style="list-style-type: none"> LE 8.1 Open Mosaic Habitat LE 8.2 Ancient Woodland Compensation Planting LE 8.3 Woodland Mitigation Planting LE 8.4 Wetland / Fenland Creation LE 8.5 Ecology Pond (indicative symbol only) LE 8.6 Acid Grassland Soil Salvage <p>LE 6.4 Marsh and Wet Grassland - Coastal Grazing Marsh</p> <p>LE 7.4 Reinforced Earth Bund</p>	<p>Noise (E 1)</p> <ul style="list-style-type: none"> E 1.2 Acoustic Barrier-Built Elements (typically inc. highway boundary fence) <p>Water (E 2)</p> <ul style="list-style-type: none"> Flood Compensation Areas (E 2-FCA) Flood Defence (E 2-FD) 	<p>Ecological (E 3)</p> <ul style="list-style-type: none"> E 3.2 Ecological Habitat Creation and Receptor sites for Protected Species E 3.2 Dormouse Boxes E 3.2 Bat Boxes E 3.2 Ecological Culvert E 3.2 Bat Barn Block E 3.2 Ecological Fencing (inc. highway boundary fence) E 3.2 Barn Owl Box
--	--	--	--	--	--

Client

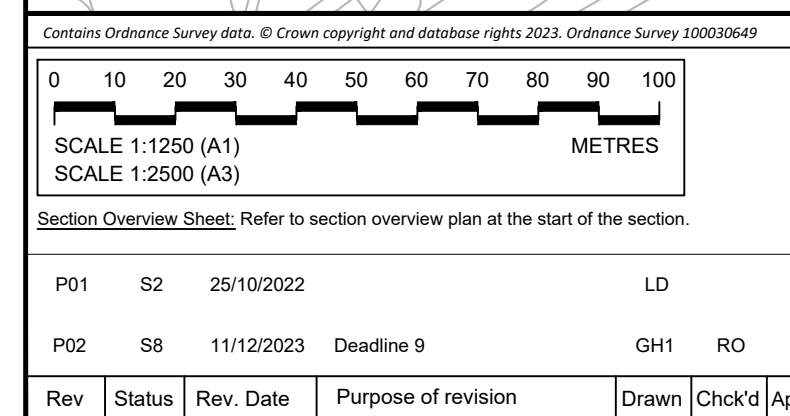
Project

LOWER THAMES CROSSING

Status	DCO Examination	Original Size	A1	Revision	P02
Application Document Number	TR010032/APP/6.2	Scale	1:1250		
Drawing Title	ENVIRONMENTAL MASTERPLAN SECTION 9 SHEET 9				
Drawing Number	HE540039-CJV-EGN-S09_EN000000_Z-DR-ZZ-00010				



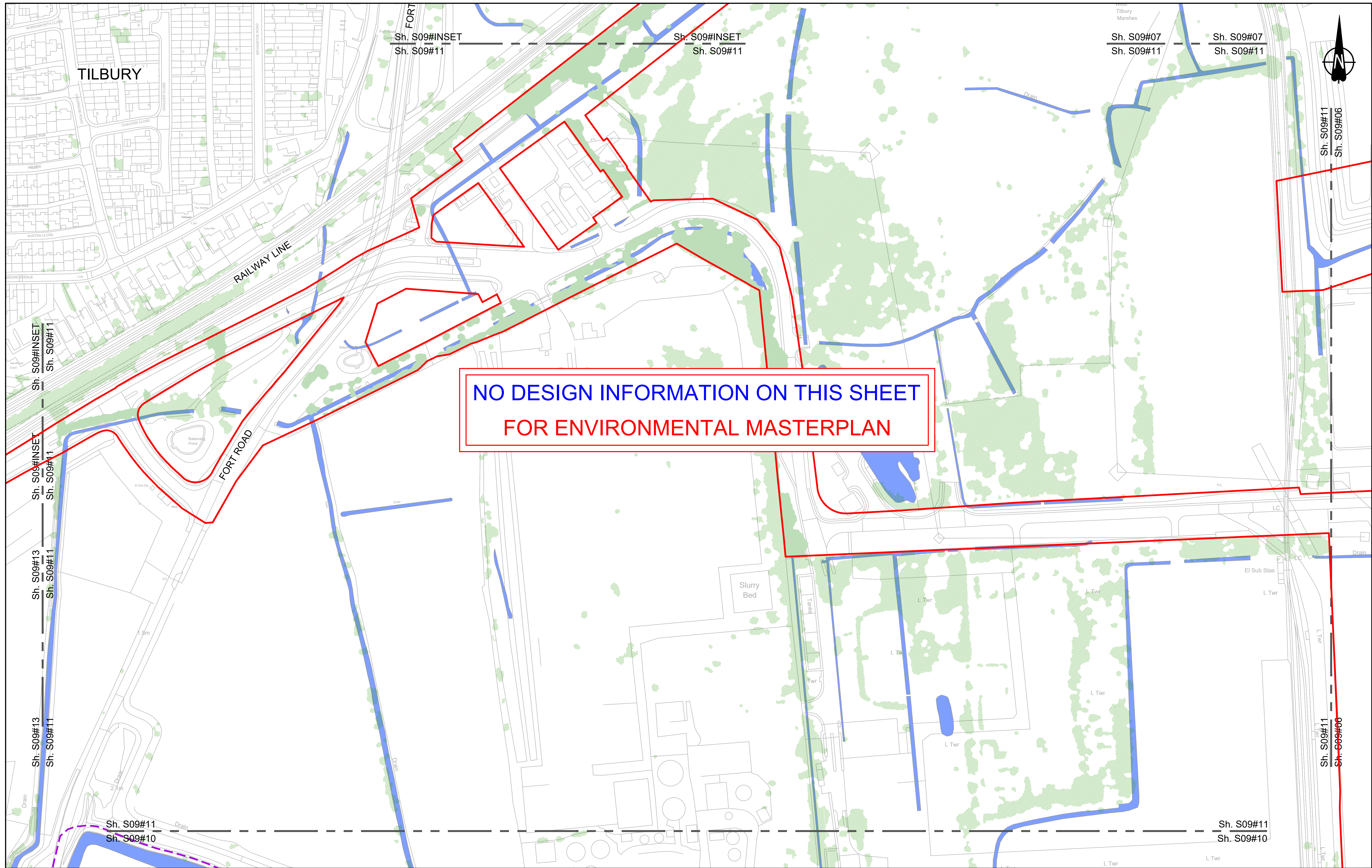
NO DESIGN INFORMATION ON THIS SHEET
FOR ENVIRONMENTAL MASTERPLAN



Environmental Mitigation Legend: Refer to Main Legend for baseline and scheme features (Dwg: HE540039-CJV-EGN-SZZ_EN000000_Z-DR-ZZ-00001)	
<ul style="list-style-type: none"> Order Limits Permanent Acquisition of Land Grassland (LE 1) <ul style="list-style-type: none"> LE 1.3 Species Rich Grassland LE 1.31 Species Rich Chalk Grassland LE 1.32 Species Rich Annual Wildflower Grassland LE 1.4 Rock and Scree Planting (LE 2) <ul style="list-style-type: none"> LE 2.1 Woodland LE 2.11 Woodland With Non-Native Species LE 2.14 Wet / Carr Woodland LE 2.2 Woodland Edge LE 2.22 Scrub Woodland LE 2.4 Linear Belt of Shrubs and Trees Hedges (LE 4) <ul style="list-style-type: none"> LE 4.3 Native Species Hedge (untrimmed) LE 4.4 Native Hedgerow With Trees Individual Trees (LE 5) <ul style="list-style-type: none"> LE 5.1 Individual Trees Wetland Habitats (LE 6) <ul style="list-style-type: none"> LE 6.11 Water Bodies - Standing Water LE 6.12 Water Bodies and Associated Plants - Shallow Scrape LE 6.2 Banks and Ditches LE 6.21 Banks and Ditches - High Tide Root Features Wetland Habitats (LE 6) <ul style="list-style-type: none"> LE 6.41 Marsh and Wet Grassland - Coastal Grazing Marsh Hard Landscape Features (LE 7) <ul style="list-style-type: none"> LE 7.4 Reinforced Earth Bund Earthworks <ul style="list-style-type: none"> Proposed Contours Ecological Habitats (LE 8) <ul style="list-style-type: none"> LE 8.1 Open Mosaic Habitat LE 8.2 Ancient Woodland Compensation Planting LE 8.3 Woodland Mitigation Planting LE 8.4 Wetland / Fenland Creation LE 8.5 Ecology Pond (indicative symbol only) LE 8.6 Acid Grassland Soil Salvage Noise (E 1) <ul style="list-style-type: none"> LE 8.7 Nitrogen Deposition (NDEP) Compensation Area E 1.2 Acoustic Barrier-Built Elements (typically inc. highway boundary fence) Water (E 2) <ul style="list-style-type: none"> Flood Compensation Areas (E 2-FCA) Flood Defence (E 2-FD) Ecological (E 3) <ul style="list-style-type: none"> E 3.2 Ecological Habitat Creation and Receptor sites for Protected Species E 3.2 Dormouse Boxes E 3.2 Bat Boxes E 3.2 Ecological Culvert E 3.2 Bat Barn Block E 3.2 Ecological Fencing (inc. highway boundary fence) E 3.2 Barn Owl Box 	

LOWER THAMES CROSSING

Status	DCO Examination	Original Size	A1	Revision	P02
Application Document Number	TR010032/APP/6.2	Scale	1:1250		
ENVIRONMENTAL MASTERPLAN SECTION 9 SHEET 10					
Drawing Number HE540039-CJV-EGN-S09_EN000000_Z-DR-ZZ-00011					
HE540039-CJV-EGN-S09_EN000000_Z-DR-ZZ-00011.dwg					



NO DESIGN INFORMATION ON THIS SHEET
FOR ENVIRONMENTAL MASTERPLAN

Contains Ordnance Survey data. © Crown copyright and database rights 2023. Ordnance Survey 100035649

0 10 20 30 40 50 60 70 80 90 100
SCALE 1:1250 (A1)
SCALE 1:2500 (A3)
METRES

Section Overview Sheet: Refer to section overview plan at the start of the section.

P01	S2	25/10/2022		LD		
P02	S8	17/11/2023	DEADLINE 7	GH1 RO BB		
P03	S8	11/12/2023	Deadline 9	GH1 RO BF		
Rev	Status	Rev. Date	Purpose of revision	Drawn	Check'd	Apprv'd

Environmental Mitigation Legend: Refer to Main Legend for baseline and scheme features (Dwg: HE540039-CJV-EGN-SZZ_EN000000_Z-DR-ZZ-00001).

Order Limits Permanent Acquisition of Land	Planting (LE 2) LE 2.1 Woodland LE 2.11 Woodland With Non-Native Species LE 2.14 Wet / Carr Woodland	Individual Trees (LE 5) LE 5.1 Individual Trees	Ecological Habitats (LE 8) LE 8.1 Open Mosaic Habitat LE 8.2 Ancient Woodland Compensation Planting LE 8.3 Woodland Mitigation Planting LE 8.4 Wetland / Fenland Creation LE 8.5 Ecology Pond (indicative symbol only) LE 8.6 Acid Grassland Soil Salvage	Noise (E 1) E 1.2 Acoustic Barrier-Built Elements (typically inc. highway boundary fence)	Ecological (E 3) E 3.2 Ecological Habitat Creation and Receptor sites for Protected Species E 3.2 Dormouse Boxes E 3.2 Bat Boxes E 3.2 Ecological Culvert E 3.2 Bat Barn Block E 3.2 Barn Owl Box E 3.2 Ecological Fencing (inc. highway boundary fence)
Grassland (LE 1) LE 1.3 Species Rich Chalk Grassland LE 1.31 Species Rich Chalk Grassland LE 1.32 Species Rich Annual Wildflower Grassland LE 1.4 Rock and Scree	Wetland Habitats (LE 6) LE 6.1 Water Bodies - Standing Water LE 6.12 Water Bodies and Associated Plants - Shallow Scrape LE 6.2 Banks and Ditches LE 6.21 Banks and Ditches - High Tide Root Features	Wetland Habitats (LE 6) LE 6.4 Marsh and Wet Grassland - Coastal Grazing Marsh LE 6.41 Marsh and Wet Grassland - Coastal Grazing Marsh	Hard Landscape Features (LE 7) LE 7.4 Reinforced Earth Bund	Water (E 2) Flood Compensation Areas (E 2-FCA) Flood Defence (E 2-FD)	
Hedges (LE 4) LE 4.3 Native Species Hedge (untrimsed) LE 4.4 Native Hedgerow With Trees	Earthworks Proposed Contours				

Client: national highways

Project: LOWER THAMES CROSSING


Status	DCO Examination	Original Size	A1	Revision	P03
Application Document Number	TR010032/APP/6.2	Scale	1:1250		
Drawing title	ENVIRONMENTAL MASTERPLAN SECTION 9 SHEET 11				
Drawing Number	HE540039-CJV-EGN-S09_EN000000_Z-DR-ZZ-00012				

Sh. S09#13
Sh. S09#12

Sh. S09#13
Sh. S09#12

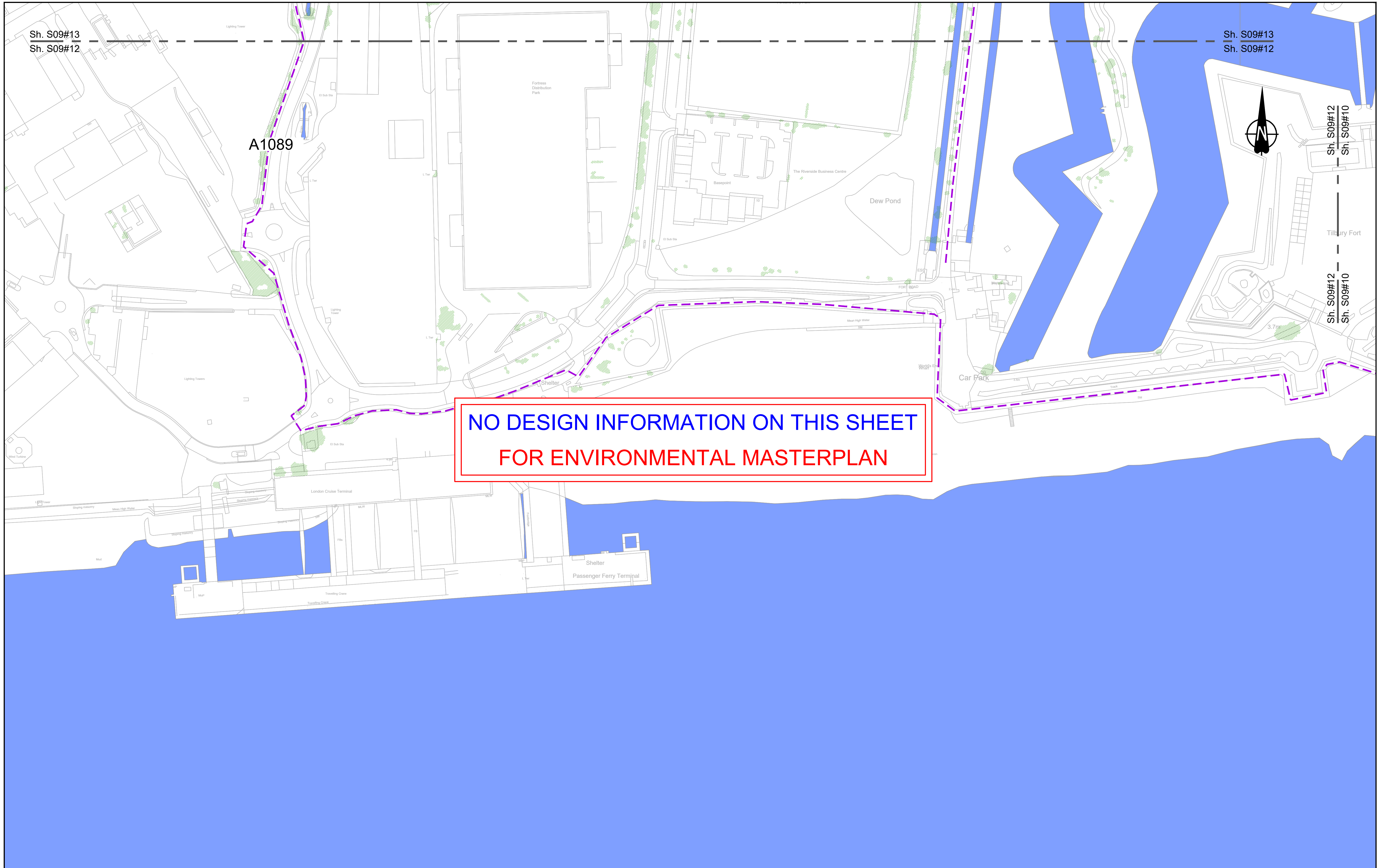
A1089

**NO DESIGN INFORMATION ON THIS SHEET
FOR ENVIRONMENTAL MASTERPLAN**



Sh. S09#12
Sh. S09#10

Sh. S09#12
Sh. S09#10



Contains Ordnance Survey data. © Crown copyright and database rights 2023. Ordnance Survey 100030649

0 10 20 30 40 50 60 70 80 90 100
SCALE 1:1250 (A1)
SCALE 1:2500 (A3)
METRES

Section Overview Sheet: Refer to section overview plan at the start of the section.

P01	S2	27/10/2022		LD		
P02	S8	11/12/2023	Deadline 9	GH1 RO BF		
Rev	Status	Rev. Date	Purpose of revision	Drawn	Chkd	Apprv'd

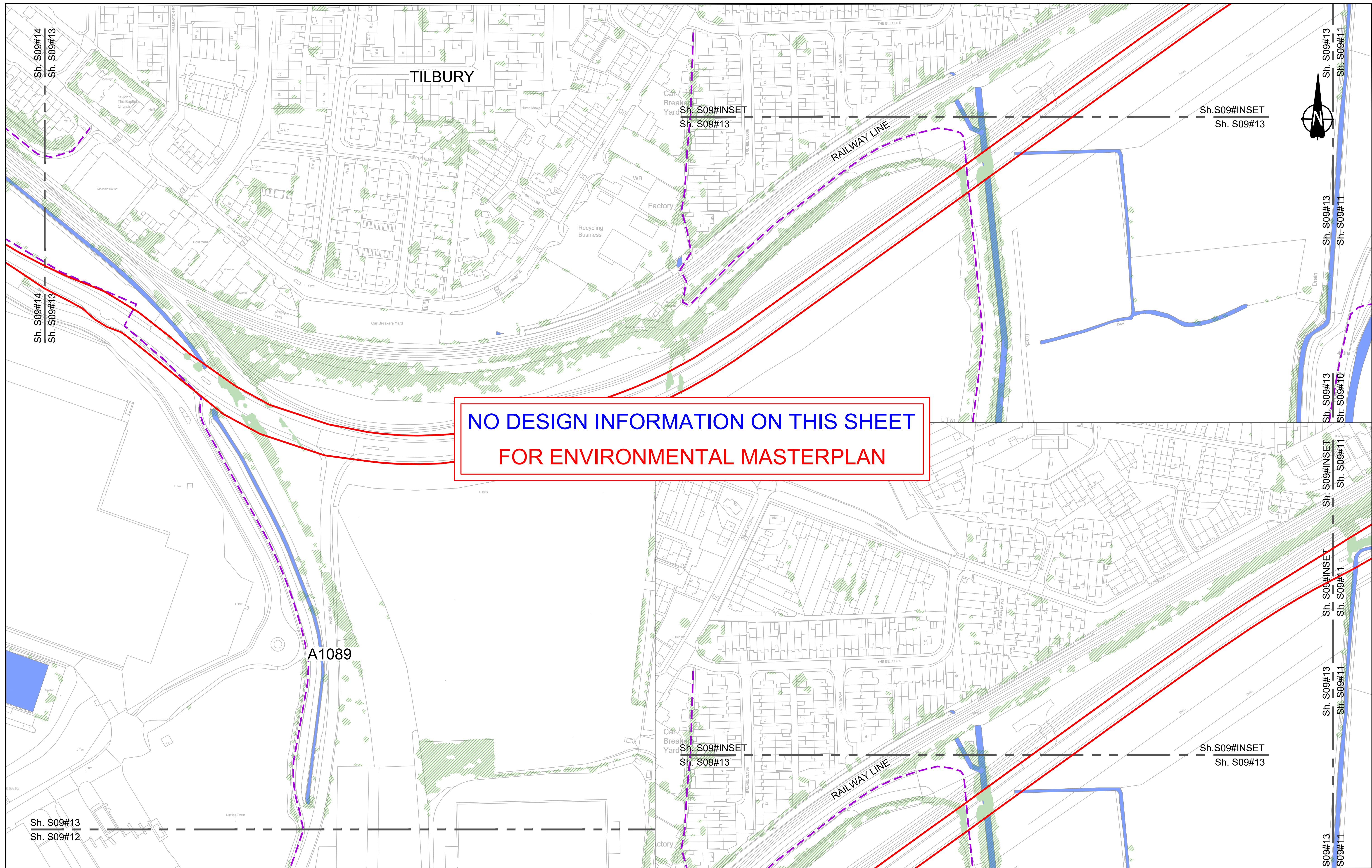
Environmental Mitigation Legend: Refer to Main Legend for baseline and scheme features (Dwg: HE540039-CJV-EGN-SZZ_EN000000_Z-DR-ZZ-00001).

Order Limits	Planting (LE 2)	LE 2.1 Woodland	LE 2.5 Shrubs With Intermittent Trees	Individual Trees (LE 5)	LE 5.1 Individual Trees	Ecological Habitats (LE 8)	LE 8.7 Nitrogen Deposition (NDEP) Compensation Area	Ecological (E 3)	E 3.2 Ecological Habitat Creation and Receptor sites for Protected Species	E 3.2 Barn Owl Box
Permanent Acquisition of Land	LE 2.11 Woodland With Non-Native Species	LE 2.7 Scattered Trees	LE 2.8 Scrub / Scattered Scrub	Wetland Habitats (LE 6)	LE 6.4 Marsh and Wet Grassland - Coastal Grazing Marsh	LE 8.1 Open Mosaic Habitat	E 1.2 Acoustic Barrier-Built Elements (typically inc. highway boundary fence)	E 3.2 Dormouse Boxes	E 3.2 Bat Boxes	E 3.2 Ecological Fencing (inc. highway boundary fence)
Grassland (LE 1)	LE 2.14 Wet / Carr Woodland	LE 2.8 Scrub / Scattered Scrub	Hedges (LE 4)	LE 6.12 Water Bodies and Associated Plants - Shallow Scrape	LE 6.41 Marsh and Wet Grassland - Coastal Grazing Marsh	LE 8.2 Ancient Woodland Compensation Planting	E 2 Flood Compensation Areas (E 2-FCA)	E 3.2 Bat Boxes	E 3.2 Ecological Culvert	E 3.2 Bat Barn Block
LE 1.3 Species Rich Grassland	LE 2.2 Woodland Edge	LE 4.3 Native Species Hedge (untrimsed)	LE 4.4 Native Hedgerow With Trees	LE 6.2 Banks and Ditches	LE 7.4 Reinforced Earth Bund	LE 8.3 Woodland Mitigation Planting	Flood Defence (E 2-FD)	E 3.2 Ecological Culvert		
LE 1.32 Species Rich Annual Wildflower Grassland	LE 2.22 Scrub Woodland	LE 4.3 Native Species Hedge (untrimsed)	LE 4.4 Native Hedgerow With Trees	LE 6.21 Banks and Ditches - High Tide Root Features	Earthworks	LE 8.4 Wetland / Fenland Creation	LE 8.5 Ecology Pond (indicative symbol only)			
LE 1.4 Rock and Scree	LE 2.4 Linear Belt of Shrubs and Trees	LE 4.3 Native Species Hedge (untrimsed)	LE 4.4 Native Hedgerow With Trees	Proposed Contours	LE 7.4 Reinforced Earth Bund	LE 8.4 Wetland / Fenland Creation	LE 8.6 Acid Grassland Soil Salvage			

Client:

Project: **LOWER THAMES CROSSING**

Status	DCO Examination	Original Size	A1	Revision	P02
Application Document Number	TR010032/APP/6.2	Scale	1:1250		
Drawing Title	ENVIRONMENTAL MASTERPLAN SECTION 9 SHEET 12				
Drawing Number	HE540039-CJV-EGN-S09_EN000000_Z-DR-ZZ-00013				



NO DESIGN INFORMATION ON THIS SHEET
FOR ENVIRONMENTAL MASTERPLAN

Contains Ordnance Survey data. © Crown copyright and database rights 2023. Ordnance Survey 100030649

0 10 20 30 40 50 60 70 80 90 100 METRES

SCALE 1:1250 (A1)
SCALE 1:2500 (A3)

Section Overview Sheet: Refer to section overview plan at the start of the section.

P01	S2	27/10/2022	LD
P02	S8	11/12/2023	Deadline 9
Rev	Status	Rev. Date	Purpose of revision
			Drawn
			Chckd
			Apprv'd

Environmental Mitigation Legend: Refer to Main Legend for baseline and scheme features (Dwg: HE540039-CJV-EGN-SZZ_EN000000_Z-DR-ZZ-00001).

Order Limits	Planting (LE 2)	Individual Trees (LE 5)	Ecological Habitats (LE 8)
Permanent Acquisition of Land	LE 2.1 Woodland	LE 5.1 Individual Trees	LE 8.1 Open Mosaic Habitat
Grassland (LE 1)	LE 2.11 Woodland With Non-Native Species	Wetland Habitats (LE 6)	LE 8.2 Ancient Woodland Compensation Planting
LE 1.3 Species Rich Grassland	LE 2.14 Wet / Carr Woodland	LE 6.11 Water Bodies - Standing Water	LE 8.3 Woodland Mitigation Planting
LE 1.31 Species Rich Chalk Grassland	LE 2.2 Woodland Edge	LE 6.12 Water Bodies and Associated Plants - Shallow Scrape	LE 8.4 Wetland / Fenland Creation
LE 1.32 Species Rich Annual Wildflower Grassland	LE 2.22 Scrub Woodland	LE 6.2 Banks and Ditches	LE 8.5 Ecology Pond (indicative symbol only)
LE 1.4 Rock and Scree	LE 2.4 Linear Belt of Shrubs and Trees	LE 6.21 Banks and Ditches - High Tide Root Features	LE 8.6 Acid Grassland Soil Salvage
	Hedges (LE 4)	LE 4.3 Native Species Hedge (untrimmed)	Hard Landscape Features (LE 7)
	LE 4.4 Native Hedgerow With Trees	LE 4.4 Native Hedgerow With Trees	LE 7.4 Reinforced Earth Bund
	Wetland Habitats (LE 6)	LE 6.4 Marsh and Wet Grassland - Coastal Grazing Marsh	Earthworks
	LE 6.2 Wetland	LE 6.2 Wetland	Proposed Contours
	LE 6.21 Wetland	LE 6.21 Wetland	

Noise (E 1)	Water (E 2)	Ecological (E 3)
LE 1.2 Acoustic Barrier-Built Elements (typically inc. highway boundary fence)	LE 2.7 Nitrogen Deposition (NDEP) Compensation Area	E 3.2 Ecological Habitat Creation and Receptor sites for Protected Species
LE 2.1 Flood Compensation Areas (E 2-FCA)	LE 2.2 Flood Defence (E 2-FD)	E 3.2 Ecological Fencing (inc. highway boundary fence)
LE 2.2 Flood Defence (E 2-FD)		E 3.2 Ecological Fencing (inc. highway boundary fence)

Ecological (E 3)	Ecological (E 3)
E 3.2 Ecological Habitat Creation and Receptor sites for Protected Species	E 3.2 Ecological Fencing (inc. highway boundary fence)
E 3.2 Ecological Fencing (inc. highway boundary fence)	E 3.2 Ecological Fencing (inc. highway boundary fence)

Client: national highways

Project: LOWER THAMES CROSSING

Status	DCO Examination	Original Size	A1	Revision	P02
Application Document Number	TR010032/APP/6.2	Scale	1:1250		
Drawing Title	ENVIRONMENTAL MASTERPLAN SECTION 9 SHEET 13				
Drawing Number	HE540039-CJV-EGN-S09_EN000000_Z-DR-ZZ-00014				

Sh. S09#INSET
Sh. S09#14

Sh. S09#INSET
Sh. S09#14

**NO DESIGN INFORMATION ON THIS SHEET
FOR ENVIRONMENTAL MASTERPLAN**

INSET PLAN

Sh. S09#INSET
Sh. S09#14

Sh. S09#INSET
Sh. S09#14

Sh. S09#14
Sh. S09#13

Sh. S09#14
Sh. S09#13

Contains Ordnance Survey data. © Crown copyright and database rights 2023. Ordnance Survey 100030649

SCALE 1:1250 (A1)
SCALE 1:2500 (A3)

Section Overview Sheet: Refer to section overview plan at the start of the section.

P01	S2	25/10/2022		LD
P02	S8	11/12/2023	Deadline 9	GH1 RO BF
Rev	Status	Rev. Date	Purpose of revision	Drawn
				Chkd
				Apprv'd

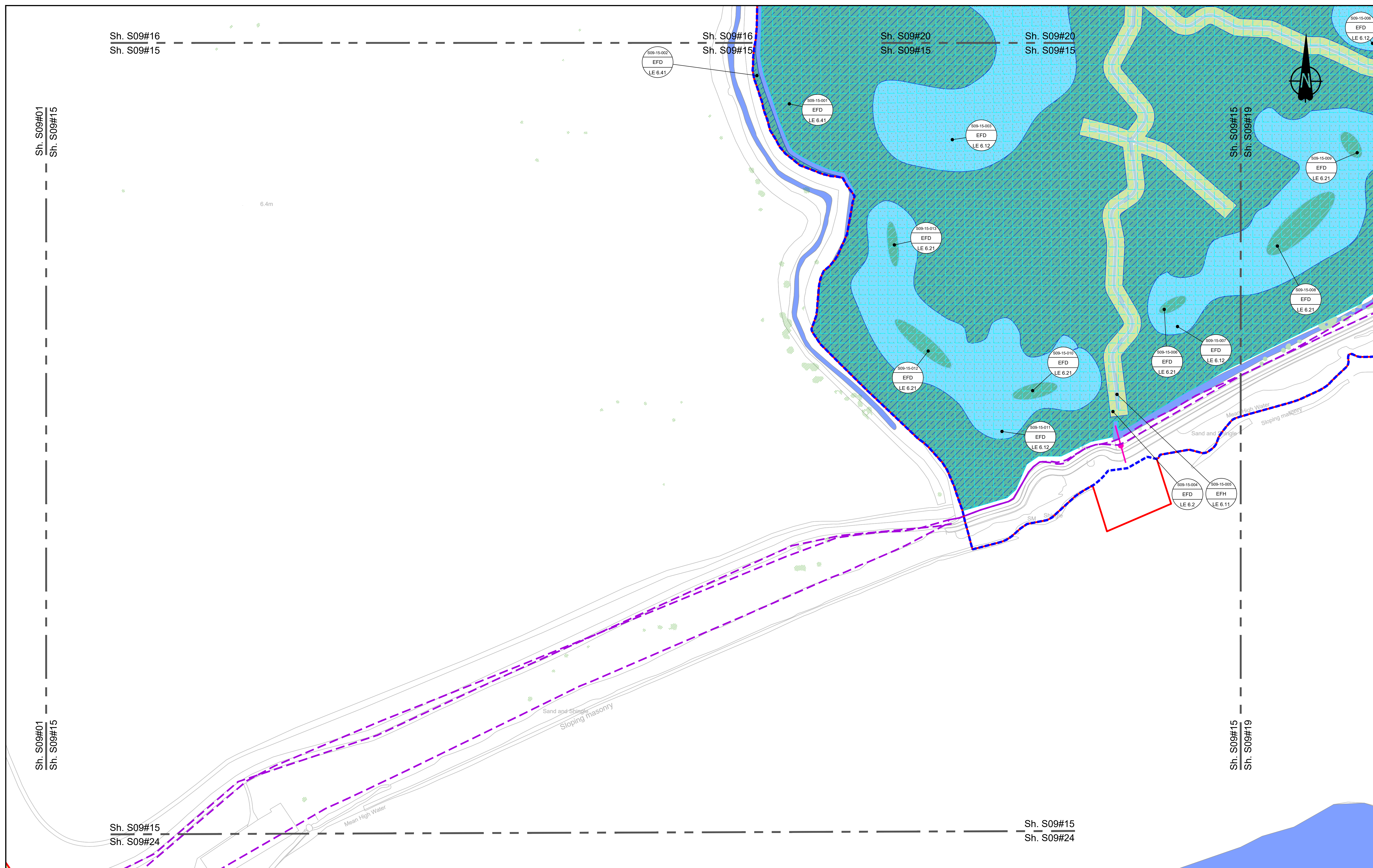
Environmental Mitigation Legend: Refer to Main Legend for baseline and scheme features (Dwg: HE540039-CJV-EGN-SZZ_EN000000_Z-DR-ZZ-00001).

Order Limits Order Limits Permanent Acquisition of Land Grassland (LE 1) LE 1.3 Species Rich Chalk Grassland LE 1.31 Species Rich Chalk Grassland LE 1.32 Species Rich Annual Wildflower Grassland LE 1.4 Rock and Scree	Planting (LE 2) LE 2.1 Woodland LE 2.11 Woodland With Non-Native Species LE 2.14 Wet / Carr Woodland LE 2.2 Woodland Edge LE 2.22 Scrub Woodland LE 2.4 Linear Belt of Shrubs and Trees LE 2.5 Shrubs With Intermittent Trees LE 2.7 Scattered Trees LE 2.8 Scrub / Scattered Scrub Hedges (LE 4) LE 4.3 Native Species Hedge (untrimmed) LE 4.4 Native Hedgerow With Trees	Individual Trees (LE 5) LE 5.1 Individual Trees Wetland Habitats (LE 6) LE 6.11 Water Bodies - Standing Water LE 6.12 Water Bodies and Associated Plants - Shallow Scrape LE 6.2 Banks and Ditches LE 6.21 Banks and Ditches - High Tide Root Features LE 6.4 Marsh and Wet Grassland - Coastal Grazing Marsh LE 6.41 Marsh and Wet Grassland - Coastal Grazing Marsh Hard Landscape Features (LE 7) LE 7.4 Reinforced Earth Bund Earthworks Proposed Contours	Ecological Habitats (LE 8) LE 8.1 Open Mosaic Habitat LE 8.2 Ancient Woodland Compensation Planting LE 8.3 Woodland Mitigation Planting LE 8.4 Wetland / Fenland Creation LE 8.5 Ecology Pond (indicative symbol only) LE 8.6 Acid Grassland Soil Salvage Noise (E 1) LE 1.2 Acoustic Barrier-Built Elements (typically inc. highway boundary fence) Water (E 2) LE 2.2 Flood Compensation Areas (E 2-FCA) LE 2.21 Flood Compensation Areas (E 2-FD)	Ecological (E 3) E 3.2 Ecological Habitat Creation and Receptor sites for Protected Species E 3.2 Dormouse Boxes E 3.2 Bat Boxes E 3.2 Ecological Culvert E 3.2 Bat Barn Block E 3.2 Ecological Fencing (inc. highway boundary fence) E 3.2 Barn Owl Box
---	---	--	--	--

Client: national highways

Project: LOWER THAMES CROSSING

Status	DCO Examination	Original Size	A1	Revision	P02
Application Document Number	TR010032/APP/6.2	Scale	1:1250		
Drawing Title	ENVIRONMENTAL MASTERPLAN SECTION 9 SHEET 14				
Drawing Number	HE540039-CJV-EGN-S09_EN000000_Z-DR-ZZ-00015				



Contains Ordnance Survey data. © Crown copyright and database rights 2023. Ordnance Survey 100030649

SCALE 1:1250 (A1)
SCALE 1:2500 (A3)

Section Overview Sheet. Refer to section overview plan at the start of the section.

P01	S2	25/10/2022	LD
P02	S8	11/12/2023	Deadline 9
Rev	Status	Rev. Date	Purpose of revision
		Drawn	Chk'd
		Apprv'd	

Environmental Mitigation Legend: Refer to Main Legend for baseline and scheme features (Dwg: HE540039-CJV-EGN-SZZ_EN000000_Z-DR-ZZ-00001).

Order Limits	Planting (LE 2)	Individual Trees (LE 5)	Ecological Habitats (LE 8)	Noise (E 1)	Ecological (E 3)
Order Limits	LE 2.1 Woodland	LE 5.1 Individual Trees	LE 8.1 Open Mosaic Habitat	LE 1.2 Acoustic Barrier-Built Elements (typically inc. highway boundary fence)	E 3.2 Ecological Habitat Creation and Receptor sites for Protected Species
Permanent Acquisition of Land	LE 2.11 Woodland With Non-Native Species	LE 5.2 Scattered Trees	LE 8.2 Ancient Woodland Compensation Planting	E 1.2 Acoustic Barrier-Built Elements (typically inc. highway boundary fence)	E 3.2 Ecological Fencing (inc. highway boundary fence)
Grassland (LE 1)	LE 2.14 Wet / Carr Woodland	LE 5.3 Hedgerow	LE 8.3 Woodland Mitigation Planting	Water (E 2)	E 3.2 Ecological Culvert
LE 1.3 Species Rich Grassland	LE 2.2 Woodland Edge	LE 5.4 Native Species Hedge (untrimmed)	LE 8.4 Wetland / Fenland Creation	Flood Compensation Areas (E 2-FCA)	E 3.2 Bat Boxes
LE 1.31 Species Rich Chalk Grassland	LE 2.22 Scrub Woodland	LE 5.4.4 Native Hedgerow With Trees	LE 8.5 Ecology Pond (indicative symbol only)	Flood Defence (E 2-FD)	E 3.2 Bat Barn Block
LE 1.32 Species Rich Annual Wildflower Grassland	LE 2.4 Linear Belt of Shrubs and Trees		LE 8.6 Acid Grassland Soil Salvage		
LE 1.4 Rock and Scree					

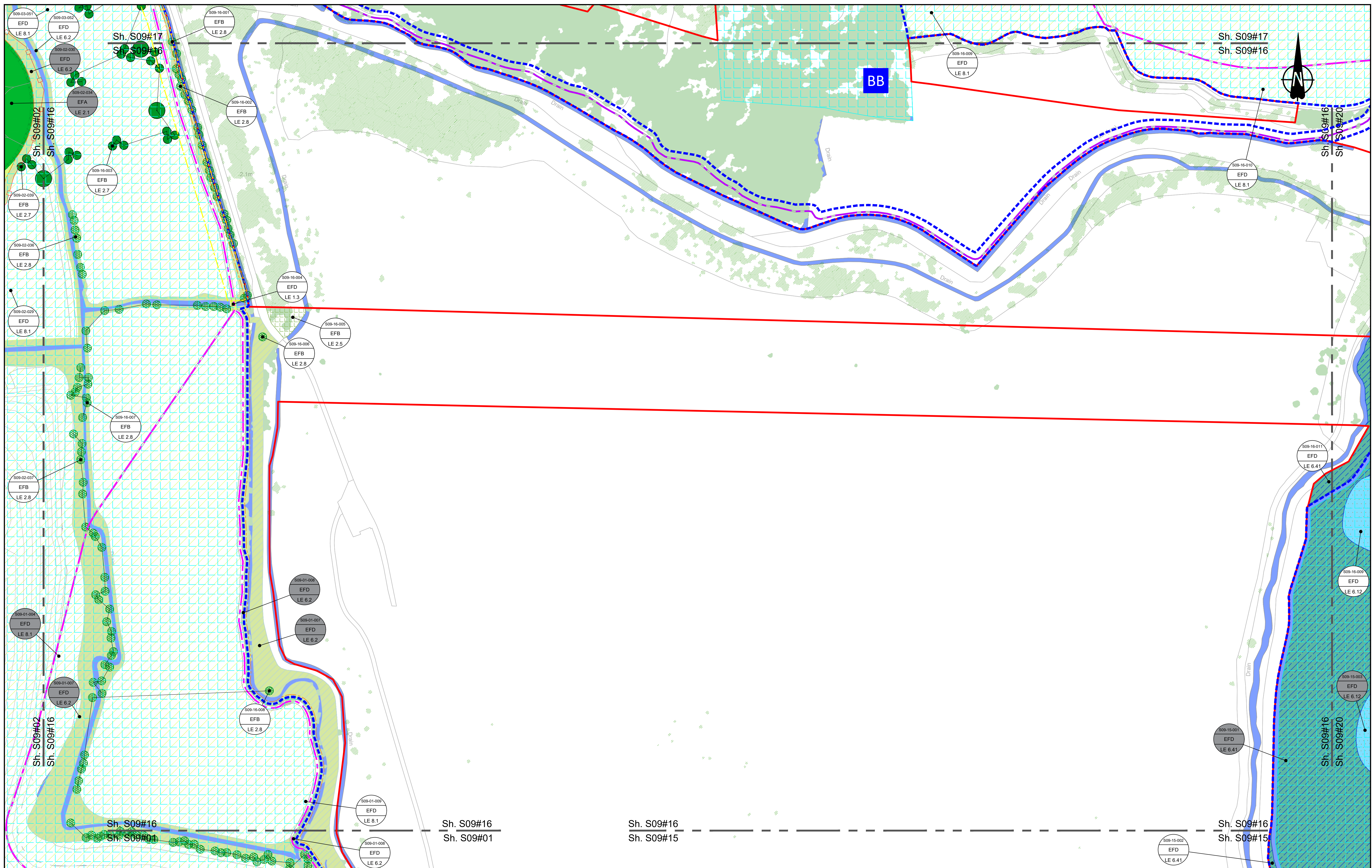
Client

Project

LOWER THAMES CROSSING

Status	DCO Examination	Original Size	A1	Revision	P02
Application Document Number	TR010032/APP/6.2	Scale	1:1250		
Drawing title	ENVIRONMENTAL MASTERPLAN SECTION 9 SHEET 15				
Drawing Number	HE540039-CJV-EGN-S09_EN000000_Z-DR-ZZ-00016				

HE540039-CJV-EGN-S09_EN000000_Z-DR-ZZ-00016.dwg



Contains Ordnance Survey data. © Crown copyright and database rights 2023. Ordnance Survey 100030649

0 10 20 30 40 50 60 70 80 90 100
SCALE 1:1250 (A1)
SCALE 1:2500 (A3)
METRES

Section Overview Sheet. Refer to section overview plan at the start of the section.

P01	S2	25/10/2022	LD
P02	S8	11/12/2023	Deadline 9
Rev	Status	Rev. Date	Purpose of revision
		Drawn	Chk'd
		Appr'd	

Environmental Mitigation Legend: Refer to Main Legend for baseline and scheme features (Dwg: HE540039-CJV-EGN-SZZ_EN000000_Z-DR-ZZ-00001).

Order Limits	Planting (LE 2) LE 2.1 Woodland LE 2.11 Woodland With Non-Native Species LE 2.14 Wet / Carr Woodland LE 2.2 Woodland Edge LE 2.22 Scrub Woodland LE 2.4 Linear Belt of Shrubs and Trees	Individual Trees (LE 5) LE 5.1 Individual Trees	Wetland Habitats (LE 6) LE 6.11 Water Bodies - Standing Water LE 6.12 Water Bodies and Associated Plants - Shallow Scrape LE 6.2 Banks and Ditches LE 6.21 Banks and Ditches - High Tide Roost Features
Grassland (LE 1) LE 1.3 Species Rich Grassland LE 1.31 Species Rich Chalk Grassland LE 1.32 Species Rich Annual Wildflower Grassland LE 1.4 Rock and Scree	Hedges (LE 4) LE 4.3 Native Species Hedge (untrimmed) LE 4.4 Native Hedgerow With Trees	Hard Landscape Features (LE 7) LE 7.4 Reinforced Earth Bund	Earthworks Proposed Contours

Ecological Habitats (LE 8) LE 8.1 Open Mosaic Habitat LE 8.2 Ancient Woodland Compensation Planting LE 8.3 Woodland Mitigation Planting LE 8.4 Wetland / Fenland Creation LE 8.5 Ecology Pond (indicative symbol only) LE 8.6 Acid Grassland Soil Salvage	Noise (E 1) E 1.2 Acoustic Barrier-Built Elements (typically inc. highway boundary fence)	Ecological (E 3) E 3.2 Ecological Habitat Creation and Receptor sites for Protected Species E 3.2 Dormouse Boxes E 3.2 Bat Boxes E 3.2 Ecological Culvert E 3.2 Bat Barn Block	Water (E 2) Flood Compensation Areas (E 2-FCA) Flood Defence (E 2-FD)	E 3.2 Ecological Fencing (inc. highway boundary fence)
--	---	--	--	--

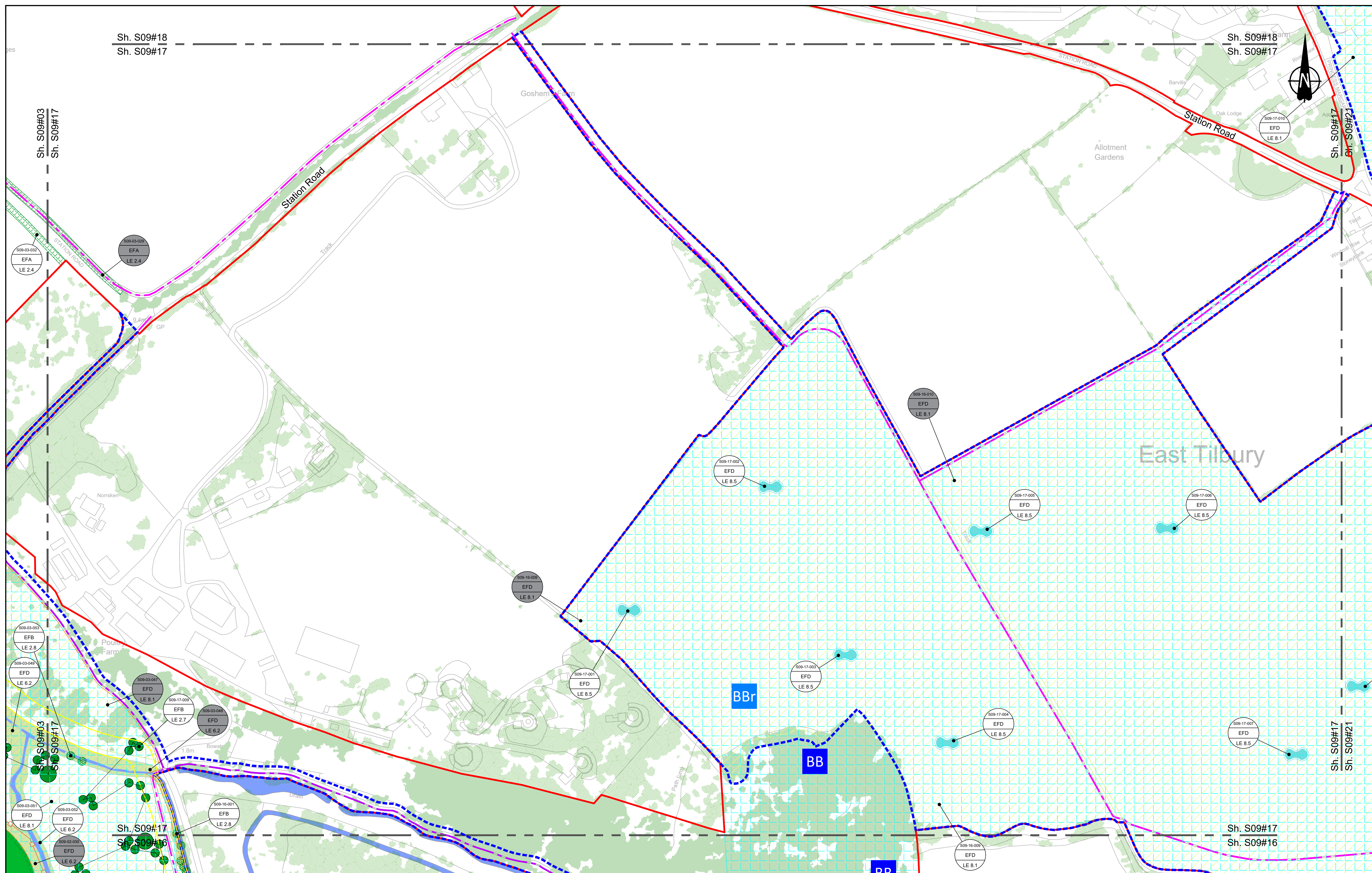
Client

Project

LOWER THAMES CROSSING

Status	DCO Examination	Original Size	A1	Revision	P02
Application Document Number	TR010032/APP/6.2	Scale	1:1250		
Drawing title	ENVIRONMENTAL MASTERPLAN SECTION 9 SHEET 16				
Drawing Number	HE540039-CJV-EGN-S09_EN000000_Z-DR-ZZ-00017				

HE540039-CJV-EGN-S09_EN000000_Z-DR-ZZ-00017.dwg



Sh. S09#18
Sh. S09#17

Sh. S09#18
Sh. S09#17

Sh. S09#03
Sh. S09#17

Sh. S09#17
Sh. S09#21

Sh. S09#17
Sh. S09#16

Sh. S09#17
Sh. S09#16

Contains Ordnance Survey data. © Crown copyright and database rights 2023. Ordnance Survey 100030649

0 10 20 30 40 50 60 70 80 90 100 METRES

SCALE 1:1250 (A1)
SCALE 1:2500 (A3)

Section Overview Sheet. Refer to section overview plan at the start of the section.

P01	S2	25/10/2022		LD		
P02	S8	11/12/2023	Deadline 9	LD RO BF		
Rev	Status	Rev. Date	Purpose of revision	Drawn	Chk'd	Apprv'd

Environmental Mitigation Legend: Refer to Main Legend for baseline and scheme features (Dwg: HE540039-CJV-EGN-SZZ_EN000000_Z-DR-ZZ-00001).

Order Limits	Planting (LE 2)	Individual Trees (LE 5)
Permanent Acquisition of Land	LE 2.1 Woodland	LE 5.1 Individual Trees
Grassland (LE 1)	LE 2.11 Woodland With Non-Native Species	Wetland Habitats (LE 6)
LE 1.3 Species Rich Grassland	LE 2.14 Wet / Carr Woodland	LE 6.11 Water Bodies - Standing Water
LE 1.31 Species Rich Chalk Grassland	LE 2.2 Woodland Edge	LE 6.12 Water Bodies and Associated Plants - Shallow Scrape
LE 1.32 Species Rich Annual Wildflower Grassland	LE 2.22 Scrub Woodland	LE 6.2 Banks and Ditches
LE 1.4 Rock and Scree	LE 2.4 Linear Belt of Shrubs and Trees	LE 6.21 Banks and Ditches - High Tide Roost Features
	LE 2.5 Shrubs With Intermittent Trees	LE 6.4 Wet Grassland
	LE 2.7 Scattered Trees	LE 6.41 Marsh and Wet Grassland Coastal Grazing Marsh
	Hedges (LE 4)	Hard Landscape Features (LE 7)
	LE 4.3 Native Species Hedge (untrimmed)	LE 7.4 Reinforced Earth Bund
	LE 4.4 Native Hedgerow With Trees	Earthworks
		Proposed Contours

LE 8.7 Nitrogen Deposition (NDEP) Compensation Area	Noise (E 1)	Ecological (E 3)
LE 8.1 Open Mosaic Habitat	E 1.2 Acoustic Barrier-Built Elements (typically inc. highway boundary fence)	E 3.2 Ecological Habitat Creation and Receptor sites for Protected Species
LE 8.2 Ancient Woodland Compensation Planting	E 1.2 Ecological Fencing (inc. highway boundary fence)	E 3.2 Ecological Fencing (inc. highway boundary fence)
LE 8.3 Woodland Mitigation Planting	Water (E 2)	E 3.2 Ecological Culvert
LE 8.4 Wetland / Fenland Creation	E 2.1 Flood Compensation Areas (E 2-FCAs)	E 3.2 Bat Boxes
LE 8.5 Ecology Pond (indicative symbol only)	E 2.2 Flood Defence (E 2-FD)	E 3.2 Bat Boxes
LE 8.6 Acid Grassland Soil Salvage		E 3.2 Bat Barn Block

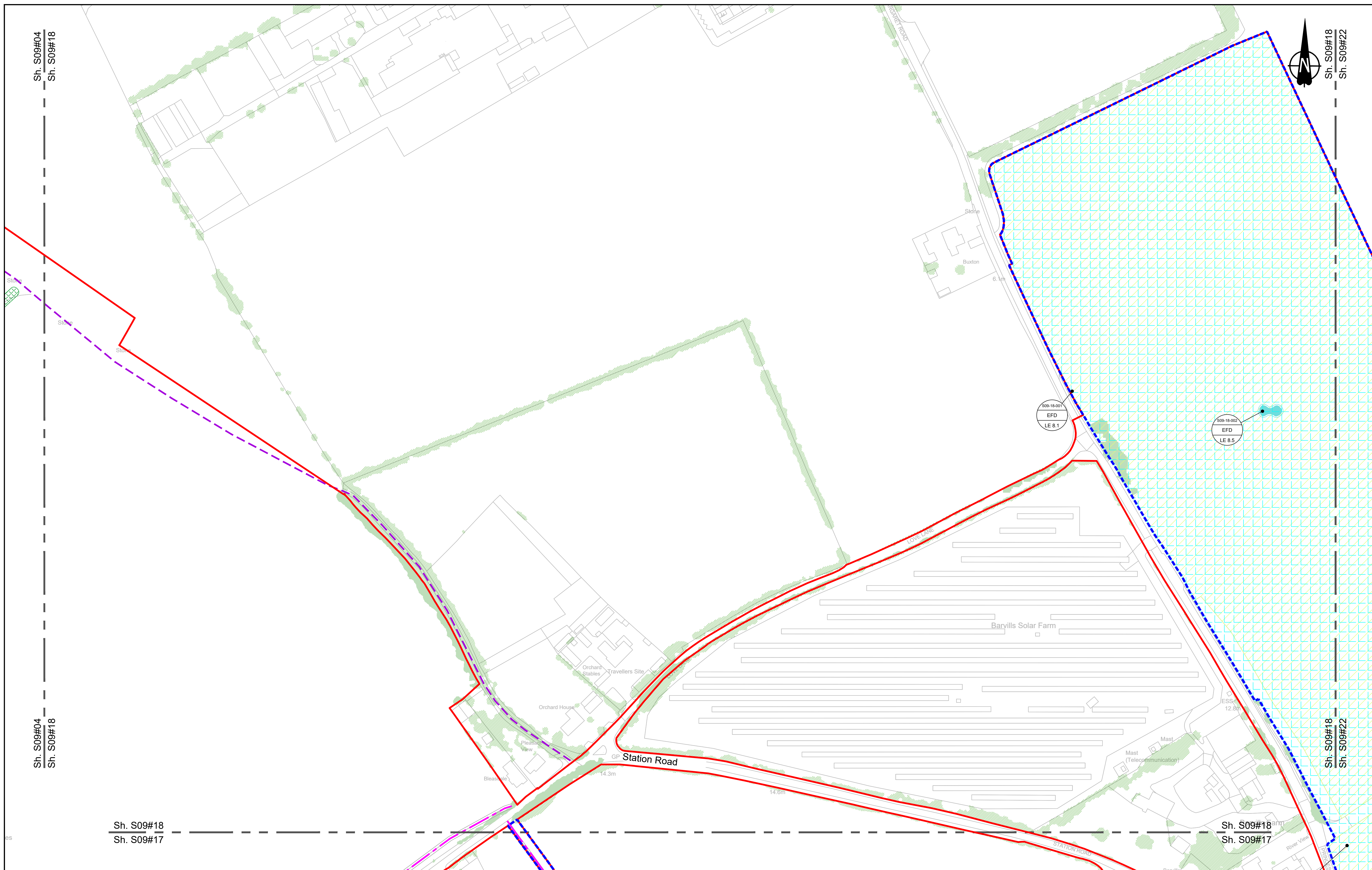
E 3.2 Ecological Habitat Creation and Receptor sites for Protected Species	E 3.2 Ecological Fencing (inc. highway boundary fence)
E 3.2 Dormouse Boxes	E 3.2 Ecological Culvert
E 3.2 Bat Boxes	E 3.2 Bat Barn Block

Client

Project

LOWER THAMES CROSSING

Status	DCO Examination	Original Size	A1	Revision	P02
Application Document Number	TR010032/APP/6.2	Scale	1:1250		
Drawing title	ENVIRONMENTAL MASTERPLAN SECTION 9 SHEET 17				
Drawing Number	HE540039-CJV-EGN-S09_EN000000_Z-DR-ZZ-00018				



Contains Ordnance Survey data. © Crown copyright and database rights 2023. Ordnance Survey 100030649

0 10 20 30 40 50 60 70 80 90 100
SCALE 1:1250 (A1)
SCALE 1:2500 (A3)
METRES

Section Overview Sheet. Refer to section overview plan at the start of the section.

Rev	Status	Rev. Date	Purpose of revision	Drawn	Chk'd	Appr'd
P01	S2	25/10/2022		LD		
P02	S8	19/09/2023	Deadline 4	GH1	RO	BF
P03	S8	11/12/2023	Deadline 9	GH1	RO	BF

Environmental Mitigation Legend: Refer to Main Legend for baseline and scheme features (Dwg: HE540039-CJV-EGN-SZZ_EN000000_Z-DR-ZZ-00001).

Order Limits	Planting (LE 2)	Grassland (LE 1)	Individual Trees (LE 5)	Wetland Habitats (LE 6)	Hedges (LE 4)	Hard Landscape Features (LE 7)	Earthworks
Order Limits	LE 2.1 Woodland	LE 1.3 Species Rich Grassland	LE 5.1 Individual Trees	LE 6.1 Marsh and Wet Grassland - Coastal Grazing Marsh	LE 4.3 Native Species Hedge (untrimm'd)	LE 7.4 Reinforced Earth Bund	Proposed Contours
Permanent Acquisition of Land	LE 2.11 Woodland With Non-Native Species	LE 1.31 Species Rich Chalk Grassland	LE 5.2 Scattered Trees	LE 6.2 Banks and Ditches	LE 4.4 Native Hedgerow With Trees	LE 7.4 Rainforested Earth Bund	
	LE 2.14 Wet / Carr Woodland	LE 1.32 Species Rich Annual Wildflower Grassland	LE 2.7 Scattered Trees	LE 6.21 Banks and Ditches - High Tide Roost Features			
	LE 2.22 Scrub Woodland	LE 1.4 Rock and Scree	LE 2.8 Scrub / Scattered Scrub				
	LE 2.4 Linear Belt of Shrubs and Trees						

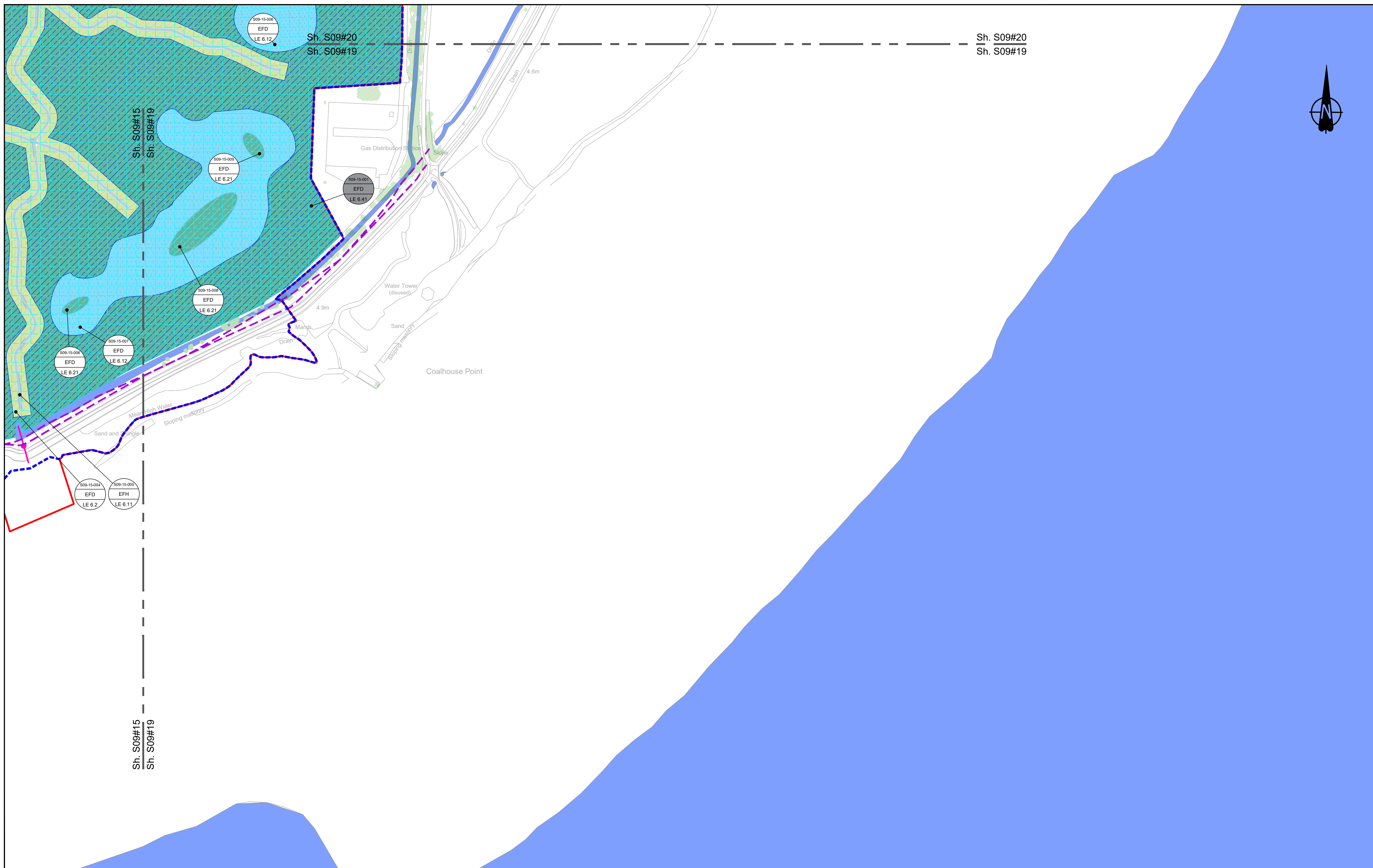
Ecological Habitats (LE 8)	Noise (E 1)	Water (E 2)	Ecological (E 3)
LE 8.1 Open Mosaic Habitat	LE 1.2 Acoustic Barrier-Built Elements (typically inc. highway boundary fence)	LE 2.1 Flood Compensation Areas (E 2-FCA)	E 3.2 Ecological Habitat Creation and Receptor sites for Protected Species
LE 8.2 Ancient Woodland Compensation Planting		LE 2.2 Flood Compensation Areas (E 2-FCA)	E 3.2 Dormouse Boxes
LE 8.3 Woodland Mitigation Planting		LE 2.3 Ecology Pond (indicative symbol only)	E 3.2 Bat Boxes
LE 8.4 Wetland / Fenland Creation		LE 2.4 Ecology Pond (indicative symbol only)	E 3.2 Ecological Culvert
LE 8.5 Ecology Pond (indicative symbol only)		LE 2.5 Ecology Pond (indicative symbol only)	E 3.2 Bat Barn Block
LE 8.6 Acid Grassland Soil Salvage			
			E 3.2 Barn Owl Box
			E 3.2 Ecological Fencing (inc. highway boundary fence)

Client

Project

LOWER THAMES CROSSING

Status	Application Document Number	Original Size	Revision
DCO Examination	TR010032/APP/6.2	A1	P03
Drawing title			
ENVIRONMENTAL MASTERPLAN SECTION 9 SHEET 18			
Drawing Number			
HE540039-CJV-EGN-S09_EN000000_Z-DR-ZZ-00019			



Contains Ordnance Survey data. © Crown copyright and database rights 2023. Ordnance Survey 100030649

0 10 20 30 40 50 60 70 80 90 100 METRES

SCALE 1:1250 (A1)
SCALE 1:2500 (A3)

Section Overview Sheet. Refer to section overview plan at the start of the section.

P01	S2	25/10/2022		LD		
P02	S8	11/12/2023	Deadline 9	GH1 RO BF		
Rev	Status	Rev. Date	Purpose of revision	Drawn	Chk'd	Apprv'd

Environmental Mitigation Legend: Refer to Main Legend for baseline and scheme features (Dwg: HE540039-CJV-EGN-SZZ_EN000000_Z-DR-ZZ-00001).

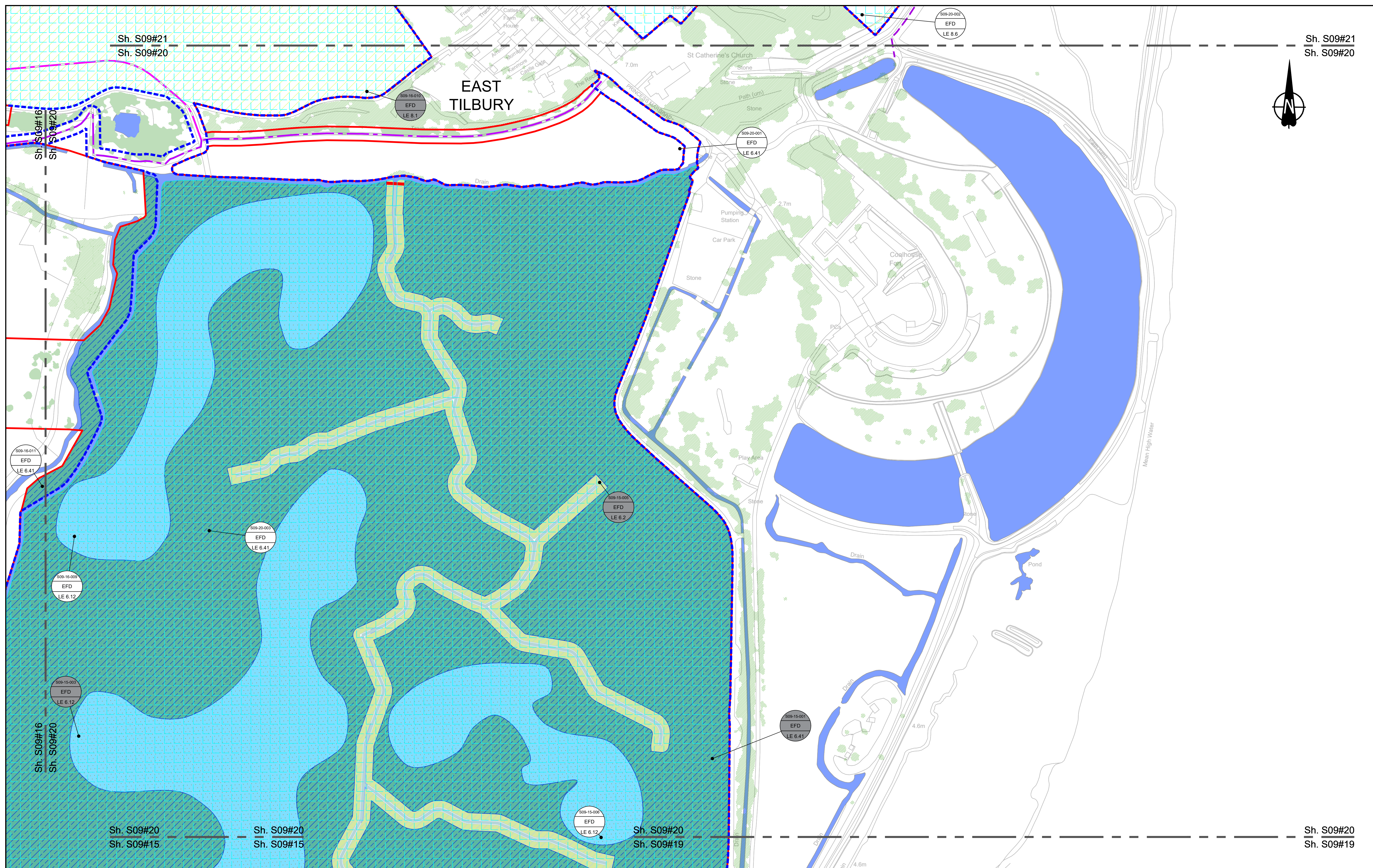
Order Limits	Planting (LE 2)	LE 2.5 Shrubs With Intermittent Trees	Individual Trees (LE 5)	LE 6.4 Wet Grassland	Ecological Habitats (LE 8)	LE 8.7 Nitrogen Deposition (NDEP) Compensation Area	Ecological (E 3)
Permanent Acquisition of Land	LE 2.1 Woodland	LE 5.1 Individual Trees	Wetland Habitats (LE 6)	LE 6.41 Marsh and Wet Grassland Coastal Grazing Marsh	LE 8.1 Open Mosaic Habitat	E 3.2 Ecological Habitat Creation and Receptor sites for Protected Species	E 3.2 Ecological Fencing (inc. highway boundary fence)
Grassland (LE 1)	LE 2.11 Woodland With Non-Native Species	LE 6.11 Water Bodies - Standing Water	LE 2.7 Scattered Trees	LE 2.8 Scrub / Scattered Scrub	LE 8.2 Ancient Woodland Compensation Planting	E 1.2 Acoustic Barrier-Built Elements (typically inc. highway boundary fence)	E 3.2 Bat Boxes
LE 1.3 Species Rich Grassland	LE 2.14 Wet / Carr Woodland	LE 6.12 Water Bodies and Associated Plants - Shallow Scrape	Hedges (LE 4)	LE 2.2 Scrub / Scattered Scrub	LE 8.3 Woodland Mitigation Planting	E 2-FCA Flood Compensation Areas (E 2-FCA)	E 3.2 Bat Boxes
LE 1.31 Species Rich Chalk Grassland	LE 2.2 Woodland Edge	LE 6.2 Banks and Ditches	LE 4.3 Native Species Hedge (untruncated)	LE 2.22 Scrub Woodland	LE 7.4 Reinforced Earth Bund	E 2-FD Flood Defence (E 2-FD)	E 3.2 Ecological Culvert
LE 1.32 Species Rich Annual Wildflower Grassland	LE 2.4 Linear Belt of Shrubs and Trees	LE 6.21 Banks and Ditches - High Tide Roost Features	LE 4.4 Native Hedgerow With Trees	LE 1.4 Rock and Scree	Earthworks	E 3.2 Bat Barn Block	E 3.2 Barn Owl Box
LE 1.4 Rock and Scree					Proposed Contours		

Client

Project

LOWER THAMES CROSSING

Status	DCO Examination	Original Size	A1	Revision	P02
Application Document Number	TR010032/APP/6.2	Scale	1:1250		
Drawing title	ENVIRONMENTAL MASTERPLAN SECTION 9 SHEET 19				
Drawing Number	HE540039-CJV-EGN-S09_EN000000_Z-DR-ZZ-00020				



Contains Ordnance Survey data. © Crown copyright and database rights 2023. Ordnance Survey 100030649

0 10 20 30 40 50 60 70 80 90 100 METRES

SCALE 1:1250 (A1)
SCALE 1:2500 (A3)

Section Overview Sheet. Refer to section overview plan at the start of the section.

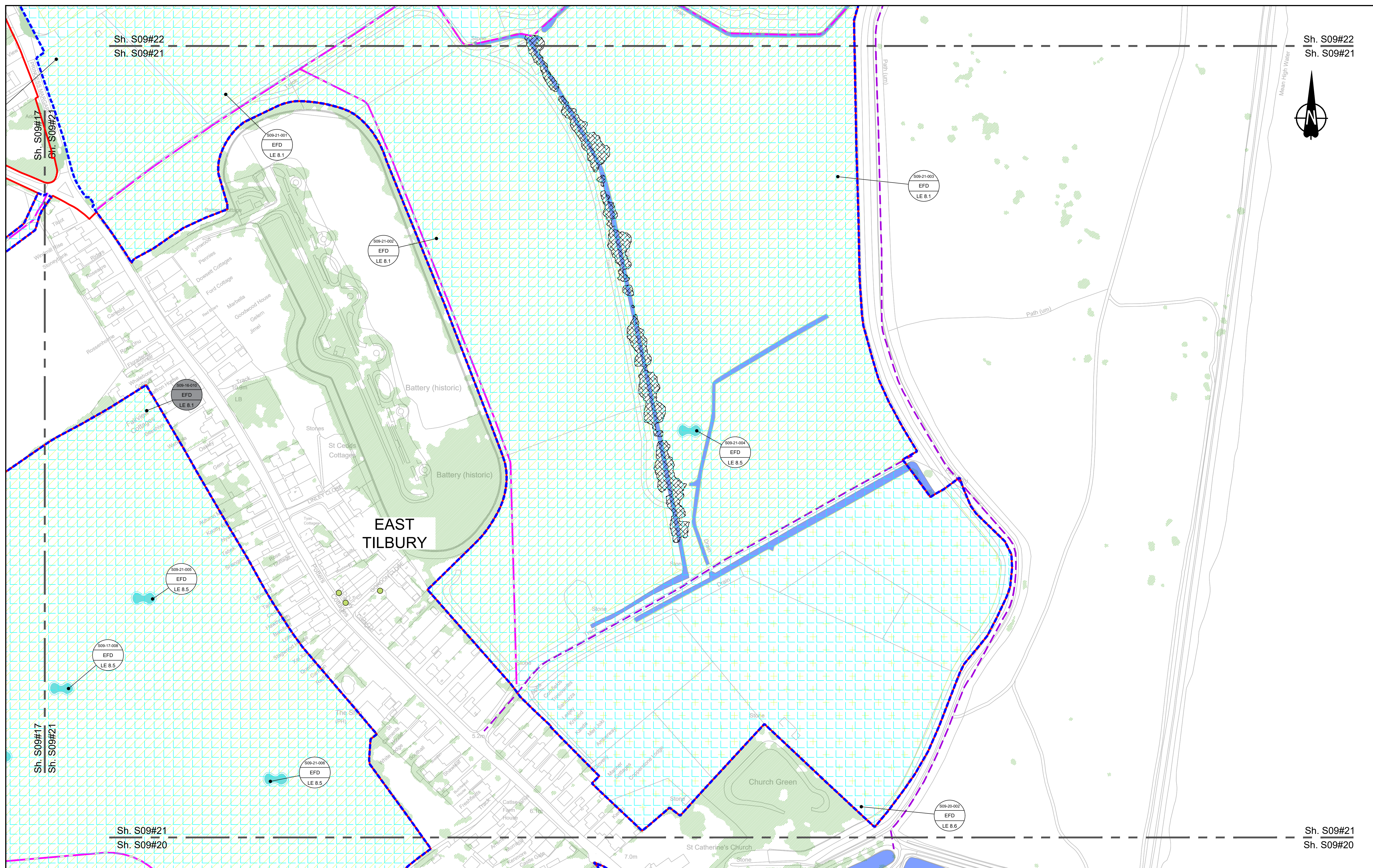
P01	S2	25/10/2022		LD		
P02	S8	11/12/2023	Deadline 9	GH1 RO BF		
Rev	Status	Rev. Date	Purpose of revision	Drawn	Chk'd	Appr'd

Environmental Mitigation Legend: Refer to Main Legend for baseline and scheme features (Dwg: HE540039-CJV-EGN-SZZ_EN000000_Z-DR-ZZ-00001).


Order Limits - Order Limits - Permanent Acquisition of Land	Planting (LE 2) LE 2.1 Woodland LE 2.11 Woodland With Non-Native Species LE 2.14 Wet / Carr Woodland LE 2.2 Woodland Edge LE 2.22 Scrub Woodland LE 2.4 Linear Belt of Shrubs and Trees	Individual Trees (LE 5) LE 5.1 Individual Trees	Wetland Habitats (LE 6) LE 6.11 Water Bodies - Standing Water LE 6.12 Water Bodies and Associated Plants - Shallow Scrape LE 6.2 Banks and Ditches LE 6.21 Banks and Ditches - High Tide Roost Features	Ecological Habitats (LE 8) LE 8.1 Open Mosaic Habitat LE 8.2 Ancient Woodland Compensation Planting LE 8.3 Woodland Mitigation Planting LE 8.4 Wetland / Fenland Creation LE 8.5 Ecology Pond (indicative symbol only) LE 8.6 Acid Grassland Soil Salvage	Noise (E 1) LE 8.7 Nitrogen Deposition (NDEP) Compensation Area E 1.2 Acoustic Barrier-Built Elements (typically inc. highway boundary fence)	Water (E 2) Flood Compensation Areas (E 2-FCAs) Flood Defence (E 2-FD)	Ecological (E 3) E 3.2 Ecological Habitat Creation and Receptor sites for Protected Species E 3.2 Dormouse Boxes E 3.2 Bat Boxes E 3.2 Ecological Culvert E 3.2 Bat Barn Block	Hard Landscape Features (LE 7) LE 7.4 Reinforced Earth Bund	Earthworks Proposed Contours	E 3.2 Barn Owl Box E 3.2 Ecological Fencing (inc. highway boundary fence)
--	--	---	--	--	--	---	--	---	--	---

	Client	Status	DCO Examination	Original Size	Revision
	Project	Application Document Number	TR010032/APP/6.2	A1	P02
LOWER THAMES CROSSING		Drawing title	ENVIRONMENTAL MASTERPLAN SECTION 9 SHEET 20		
		Drawing Number	HE540039-CJV-EGN-S09_EN000000_Z-DR-ZZ-00021		
		Scale 1:1250			

HE540039-CJV-EGN-S09_EN000000_Z-DR-ZZ-00021.dwg



Sh. S09#22
Sh. S09#21



Sh. S09#21
Sh. S09#20

Contains Ordnance Survey data. © Crown copyright and database rights 2023. Ordnance Survey 100030649

0 10 20 30 40 50 60 70 80 90 100
SCALE 1:1250 (A1)
SCALE 1:2500 (A3)
METRES

Section Overview Sheet. Refer to section overview plan at the start of the section.

P01	S2	25/10/2022		LD		
P02	S8	11/12/2023	Deadline 9	GH1 RO BF		
Rev	Status	Rev. Date	Purpose of revision	Drawn	Chk'd	Appr'd

Environmental Mitigation Legend: Refer to Main Legend for baseline and scheme features (Dwg: HE540039-CJV-EGN-SZZ_EN000000_Z-DR-ZZ-00001).

Order Limits	Planting (LE 2) LE 2.1 Woodland LE 2.11 Woodland With Non-Native Species	LE 2.5 Shrubs With Intermittent Trees	Individual Trees (LE 5) LE 5.1 Individual Trees	LE 6.4 Wet Grassland	LE 8.7 Nitrogen Deposition (NDEP) Compensation Area	Ecological (E 3) E 3.2 Ecological Habitat Creation and Receptor sites for Protected Species	E 3.2 Ecological Fencing (inc. highway boundary fence)
Permanent Acquisition of Land	LE 2.14 Wet / Carr Woodland	LE 2.7 Scattered Trees	Wetland Habitats (LE 6) LE 6.11 Water Bodies - Standing Water	LE 6.41 Marsh and Wet Grassland Coastal Grazing Marsh	E 1.2 Acoustic Barrier-Built Elements (typically inc. highway boundary fence)	E 3.2 Dormouse Boxes	
Grassland (LE 1) LE 1.3 Species Rich Grassland	LE 2.2 Woodland Edge	LE 2.8 Scrub / Scattered Scrub	LE 6.12 Water Bodies and Associated Plants - Shallow Scrape	LE 7.4 Reinforced Earth Bund	E 2 Flood Compensation Areas (E 2-FCA)	E 3.2 Bat Boxes	
LE 1.31 Species Rich Chalk Grassland	LE 2.22 Scrub Woodland	Hedges (LE 4) LE 4.3 Native Species Hedge (untrimmed)	LE 6.2 Banks and Ditches	Hard Landscape Features (LE 7) LE 7.4 Reinforced Earth Bund	E 3.2 Ecological Culvert	E 3.2 Bat Barn Block	
LE 1.32 Species Rich Annual Wildflower Grassland	LE 2.4 Linear Belt of Shrubs and Trees	LE 4.4 Native Hedgerow With Trees	LE 6.21 Banks and Ditches - High Tide Roost Features	Earthworks Proposed Contours	Flood Defence (E 2-FD)		
LE 1.4 Rock and Scree							

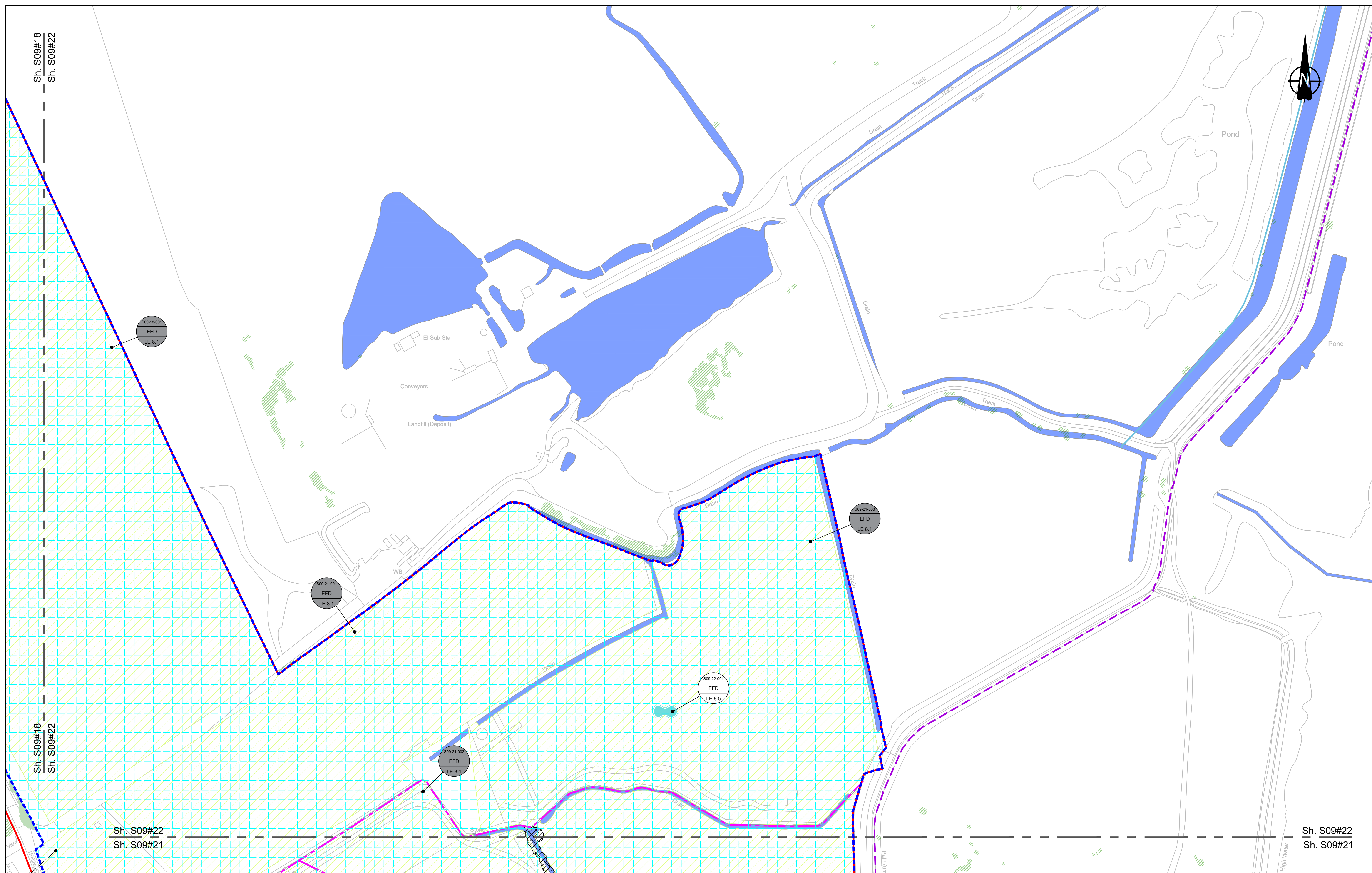
Client

Project

LOWER THAMES CROSSING

Status	DCO Examination	Original Size	A1	Revision	P02
Application Document Number	TR010032/APP/6.2	Scale	1:1250		
Drawing title	ENVIRONMENTAL MASTERPLAN SECTION 9 SHEET 21				
Drawing Number	HE540039-CJV-EGN-S09_EN000000_Z-DR-ZZ-00022				

HE540039-CJV-EGN-S09_EN000000_Z-DR-ZZ-00022.dwg



Sh. S09#18
Sh. S09#22

Sh. S09#18
Sh. S09#22

Sh. S09#22
Sh. S09#21

Sh. S09#22
Sh. S09#21

Contains Ordnance Survey data. © Crown copyright and database rights 2023. Ordnance Survey 100030649

0 10 20 30 40 50 60 70 80 90 100
SCALE 1:1250 (A1)
SCALE 1:2500 (A3)
METRES

Section Overview Sheet. Refer to section overview plan at the start of the section.

P01	S2	25/10/2022	LD
P02	S8	11/12/2023	Deadline 9
Rev	Status	Rev. Date	Purpose of revision
	Drawn	Chk'd	Apprv'd

Environmental Mitigation Legend: Refer to Main Legend for baseline and scheme features (Dwg: HE540039-CJV-EGN-SZZ_EN000000_Z-DR-ZZ-00001).

Order Limits	Planting (LE 2)	Individual Trees (LE 5)
Permanent Acquisition of Land	Grassland (LE 1)	Wetland Habitats (LE 6)
LE 1.1 Species Rich Grassland	LE 2.1 Woodland	LE 5.1 Individual Trees
LE 1.31 Species Rich Chalk Grassland	LE 2.11 Woodland With Non-Native Species	LE 6.11 Water Bodies - Standing Water
LE 1.32 Species Rich Annual Wildflower Grassland	LE 2.14 Wet / Carr Woodland	LE 6.41 Marsh and Wet Grassland - Coastal Grazing Marsh
LE 1.4 Rock and Scree	LE 2.2 Woodland Edge	LE 7.4 Reinforced Earth Bund
	LE 2.22 Scrub Woodland	Earthworks
	LE 2.4 Linear Belt of Shrubs and Trees	Proposed Contours
	LE 2.5 Scrubs With Intermittent Trees	
	LE 2.7 Scattered Trees	
	LE 2.8 Scrub / Scattered Scrub	
	Hedges (LE 4)	
	LE 4.3 Native Species Hedge (untrimmed)	
	LE 4.4 Native Hedgerow With Trees	

LE 8.1 Open Mosaic Habitat	LE 8.7 Nitrogen Deposition (NDEP) Compensation Area	Ecological (E 3)
LE 8.2 Ancient Woodland Compensation Planting	Noise (E 1)	E 3.2 Ecological Habitat Creation and Receptor sites for Protected Species
LE 8.3 Woodland Mitigation Planting	E 1.2 Acoustic Barrier-Built Elements (typically inc. highway boundary fence)	E 3.2 Dormouse Boxes
LE 8.4 Wetland / Fenland Creation	Water (E 2)	E 3.2 Bat Boxes
LE 8.5 Ecology Pond (indicative symbol only)	Flood Compensation Areas (E 2-FCA)	E 3.2 Ecological Culvert
LE 8.6 Acid Grassland Soil Salvage	Flood Defence (E 2-FD)	E 3.2 Ecological Fencing (inc. highway boundary fence)
		E 3.2 Barn Owl Box
		E 3.2 Bat Block

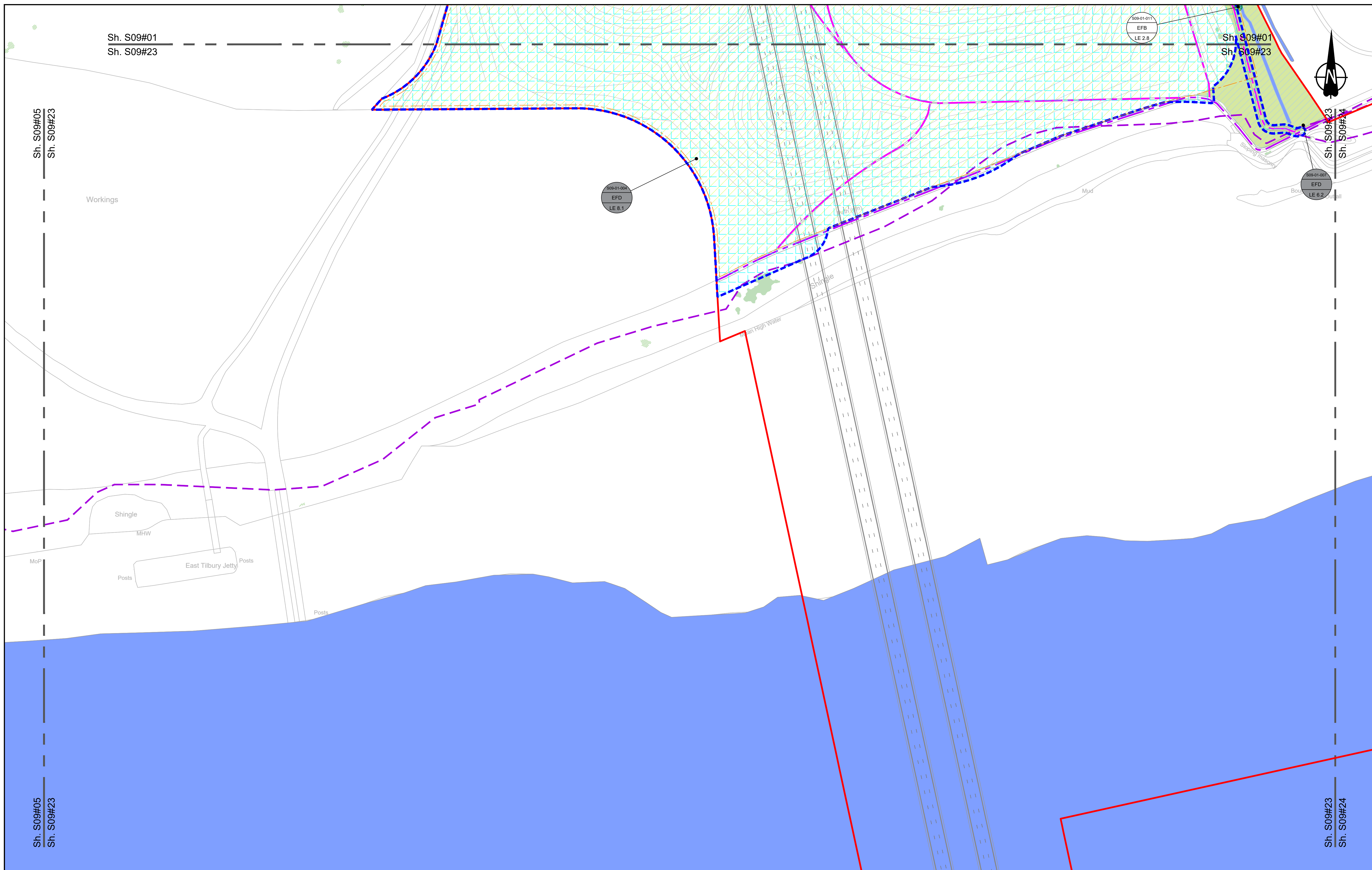
LE 8.1 Nitrogen Deposition (NDEP) Compensation Area	Ecological (E 3)
Noise (E 1)	E 3.2 Ecological Habitat Creation and Receptor sites for Protected Species
Water (E 2)	E 3.2 Dormouse Boxes
Flood Compensation Areas (E 2-FCA)	E 3.2 Bat Boxes
Flood Defence (E 2-FD)	E 3.2 Ecological Culvert
	E 3.2 Ecological Fencing (inc. highway boundary fence)
	E 3.2 Barn Owl Box
	E 3.2 Bat Block

Client

Project

LOWER THAMES CROSSING

Status	DCO Examination	Original Size	A1	Revision	P02
Application Document Number	TR010032/APP/6.2	Scale	1:1250		
Drawing title	ENVIRONMENTAL MASTERPLAN SECTION 9 SHEET 22				
Drawing Number	HE540039-CJV-EGN-S09_EN000000_Z-DR-ZZ-00023				



Contains Ordnance Survey data. © Crown copyright and database rights 2023. Ordnance Survey 100030649

0 10 20 30 40 50 60 70 80 90 100 METRES

SCALE 1:1250 (A1)
SCALE 1:2500 (A3)

Section Overview Sheet. Refer to section overview plan at the start of the section.

P01	S2	25/10/2022		LD
P02	S8	11/12/2023	Deadline 9	GH1 RO BF
Rev	Status	Rev. Date	Purpose of revision	Drawn Chk'd Appr'd

Environmental Mitigation Legend: Refer to Main Legend for baseline and scheme features (Dwg: HE540039-CJV-EGN-SZZ_EN000000_Z-DR-ZZ-00001).

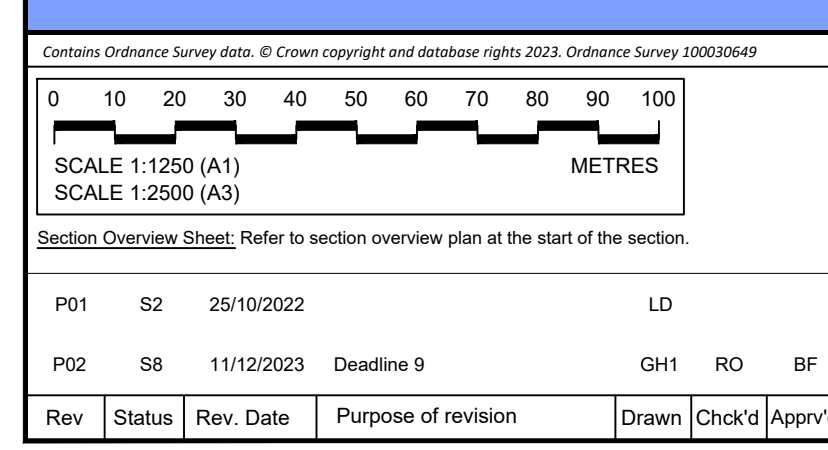
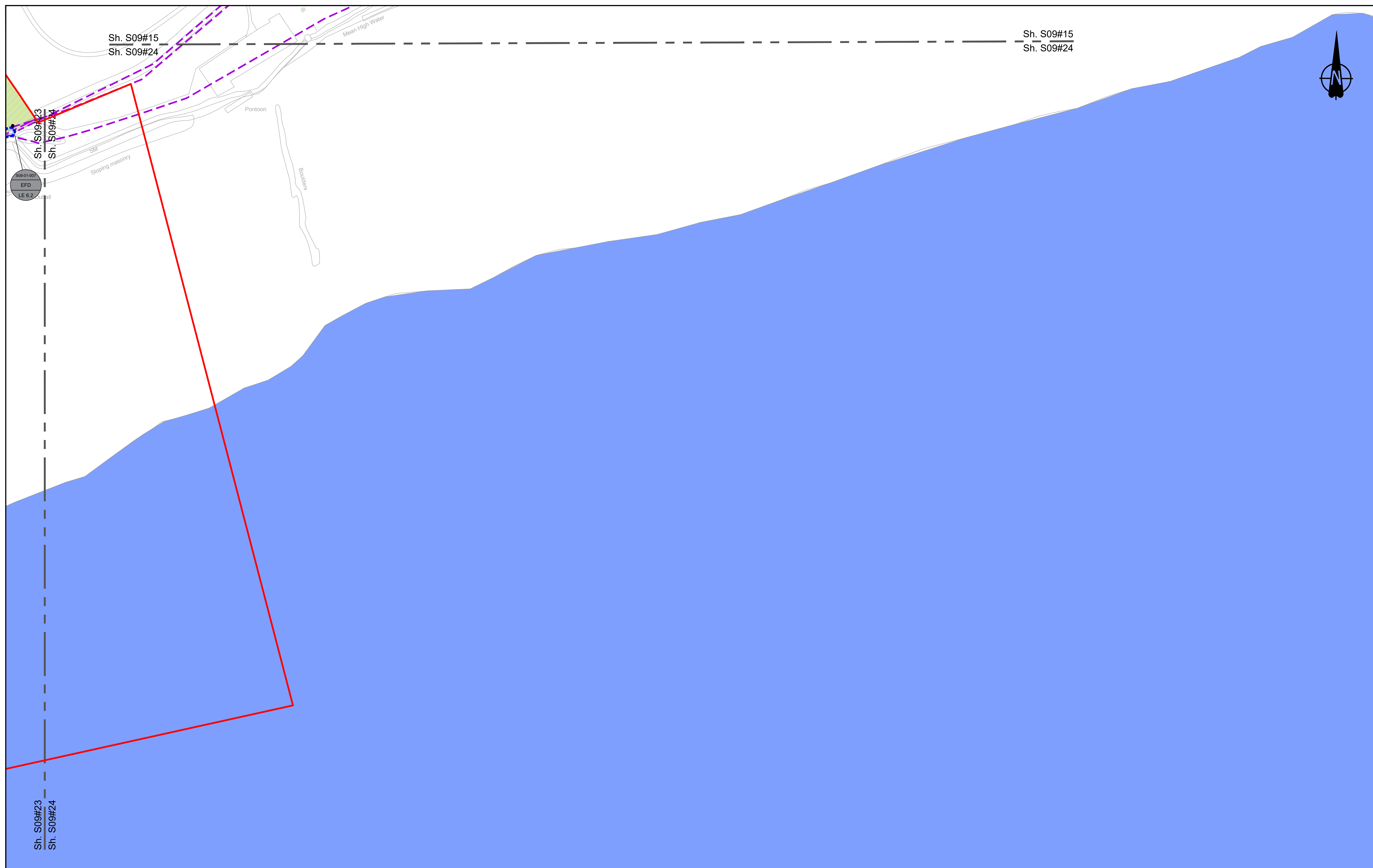
Order Limits	Permanent Acquisition of Land	Grassland (LE 1)	LE 1.3 Species Rich Grassland	LE 1.31 Species Rich Chalk Grassland	LE 1.32 Species Rich Annual Wildflower Grassland	LE 1.4 Rock and Scree
Planting (LE 2)	LE 2.1 Woodland	LE 2.11 Woodland With Non-Native Species	LE 2.14 Wet / Carr Woodland	LE 2.2 Woodland Edge	LE 2.22 Scrub Woodland	LE 2.4 Linear Belt of Shrubs and Trees
LE 2.5 Shrubs With Intermittent Trees	LE 2.7 Scattered Trees	LE 2.8 Scrub / Scattered Scrub	Hedges (LE 4)	LE 4.3 Native Species Hedge (untrimmed)	LE 4.4 Native Hedgerow With Trees	
Individual Trees (LE 5)	LE 5.1 Individual Trees	Wetland Habitats (LE 6)	LE 6.11 Water Bodies - Standing Water	LE 6.12 Water Bodies and Associated Plants - Shallow Scrape	LE 6.2 Banks and Ditches	LE 6.21 Banks and Ditches - High Tide Root Features
LE 6.4 Wet Grassland	LE 6.41 Marsh and Wet Grassland - Coastal Grazing Marsh	Hard Landscape Features (LE 7)	LE 7.4 Reinforced Earth Bund	Earthworks	Proposed Contours	
Ecological Habitats (LE 8)	LE 8.1 Open Mosaic Habitat	LE 8.2 Ancient Woodland Compensation Planting	LE 8.3 Woodland Mitigation Planting	LE 8.4 Wetland / Fenland Creation	LE 8.5 Ecology Pond (indicative symbol only)	LE 8.6 Acid Grassland Soil Salvage
LE 8.7 Nitrogen Deposition (NDEP) Compensation Area	Noise (E 1)	E 1.2 Acoustic Barrier-Built Elements (typically inc. highway boundary fence)	Water (E 2)	Flood Compensation Areas (E 2-FCA)	Flood Defence (E 2-FD)	
Ecological (E 3)	E 3.2 Ecological Habitat Creation and Receptor sites for Protected Species	E 3.2 Dormouse Boxes	E 3.2 Bat Boxes	E 3.2 Ecological Culvert	E 3.2 Bat Barn Block	E 3.2 Ecological Fencing (inc. highway boundary fence)
	E 3.2 Barn Owl Box					

Client

Project

LOWER THAMES CROSSING

Status	DCO Examination	Original Size	A1	Revision	P02
Application Document Number	TR010032/APP/6.2	Scale	1:1250		
Drawing title	ENVIRONMENTAL MASTERPLAN SECTION 9 SHEET 23				
Drawing Number	HE540039-CJV-EGN-S09_EN000000_Z-DR-ZZ-00024				



Environmental Mitigation Legend: Refer to Main Legend for baseline and scheme features (Dwg: HE540039-CJV-EGN-SZZ_EN000000_Z-DR-ZZ-00001).

Order Limits	Permanent Acquisition of Land	Grassland (LE 1)	LE 1.3 Species Rich Grassland	LE 1.31 Species Rich Chalk Grassland	LE 1.32 Species Rich Annual Wildflower Grassland	LE 1.4 Rock and Scree
Planting (LE 2)	LE 2.1 Woodland	LE 2.11 Woodland With Non-Native Species	LE 2.14 Wet / Carr Woodland	LE 2.2 Woodland Edge	LE 2.22 Scrub Woodland	LE 2.4 Linear Belt of Shrubs and Trees
LE 2.5 Strubs With Intermittent Trees	LE 2.7 Scattered Trees	LE 2.8 Scrub / Scattered Scrub	Hedges (LE 4)	LE 4.3 Native Species Hedge (untrimm'd)	LE 4.4 Native Hedgerow With Trees	
Individual Trees (LE 5)	LE 5.1 Individual Trees	Wetland Habitats (LE 6)	LE 6.11 Water Bodies - Standing Water	LE 6.12 Water Bodies and Associated Plants - Shallow Scrape	LE 6.2 Banks and Ditches	LE 6.21 Banks and Ditches - High Tide Root Features
LE 6.4 Wet Grassland	LE 6.41 Marsh and Wet Grassland Coastal Grazing Marsh	Hard Landscape Features (LE 7)	LE 7.4 Reinforced Earth Bund	Earthworks	Proposed Contours	
Ecological Habitats (LE 8)	LE 8.1 Open Mosaic Habitat	LE 8.2 Ancient Woodland Compensation Planting	LE 8.3 Woodland Mitigation Planting	LE 8.4 Wetland / Fenland Creation	LE 8.5 Ecology Pond (indicative symbol only)	LE 8.6 Acid Grassland Soil Salvage
LE 8.7 Nitrogen Deposition (NDEP) Compensation Area	Noise (E 1)	E 1.2 Acoustic Barrier-Built Elements (typically inc. highway boundary fence)	Water (E 2)	Flood Compensation Areas (E 2-FCA)	Flood Defence (E 2-FD)	
Ecological (E 3)	E 3.2 Ecological Habitat Creation and Receptor sites for Protected Species	E 3.2 Ecological Fencing (inc. highway boundary fence)	E 3.2 Bat Boxes	E 3.2 Ecological Culvert	E 3.2 Bat Barn Block	
E 3.2 Barn Owl Box	E 3.2 Dormouse Boxes	E 3.2 Bat Boxes				

Client

Project

LOWER THAMES CROSSING

Status	DCO Examination	Original Size	A1	Revision	P02
Application Document Number	TR010032/APP/6.2	Scale	1:1250		
Drawing title	ENVIRONMENTAL MASTERPLAN SECTION 9 SHEET 24				
Drawing Number	HE540039-CJV-EGN-S09_EN000000_Z-DR-ZZ-00025				

If you need help accessing this or any other National Highways information, please call **0300 123 5000** and we will help you.

© Crown copyright 2023.

You may re-use this information (not including logos) free of charge in any format or medium, under the terms of the Open Government Licence. To view this licence:

visit www.nationalarchives.gov.uk/doc/open-government-licence/

write to the **Information Policy Team, The National Archives, Kew, London TW9 4DU**, or email psi@nationalarchives.gsi.gov.uk.

Mapping (where present): © Crown copyright and database rights 2023 OS 100030649. You are permitted to use this data solely to enable you to respond to, or interact with, the organisation that provided you with the data. You are not permitted to copy, sub-licence, distribute or sell any of this data to third parties in any form.

If you have any enquiries about this publication email info@nationalhighways.co.uk or call **0300 123 5000***.

*Calls to 03 numbers cost no more than a national rate call to an 01 or 02 number and must count towards any inclusive minutes in the same way as 01 and 02 calls.

These rules apply to calls from any type of line including mobile, BT, other fixed line or payphone. Calls may be recorded or monitored.

Printed on paper from well-managed forests and other controlled sources when issued directly by National Highways.

Registered office Bridge House, 1 Walnut Tree Close, Guildford GU1 4LZ

National Highways Limited registered in England and Wales number 09346363