

Lower Thames Crossing

6.3 Environmental Statement Appendices Appendix 8.16 – Draft EPS mitigation licence application – bats (Clean version)

(3 of 4)

APFP Regulation 5(2)(a)

Infrastructure Planning (Applications:
Prescribed Forms and Procedure)
Regulations 2009

Volume 6


DATE: December 2023
DEADLINE: 8


Planning Inspectorate Scheme Ref: TR010032
Application Document Ref: TR010032/APP/6.3


VERSION: 2.0


Revision history


Version	Date	Submitted at
1.0	31 October 2022	DCO Application
2.0	5 December 2023	Deadline 8














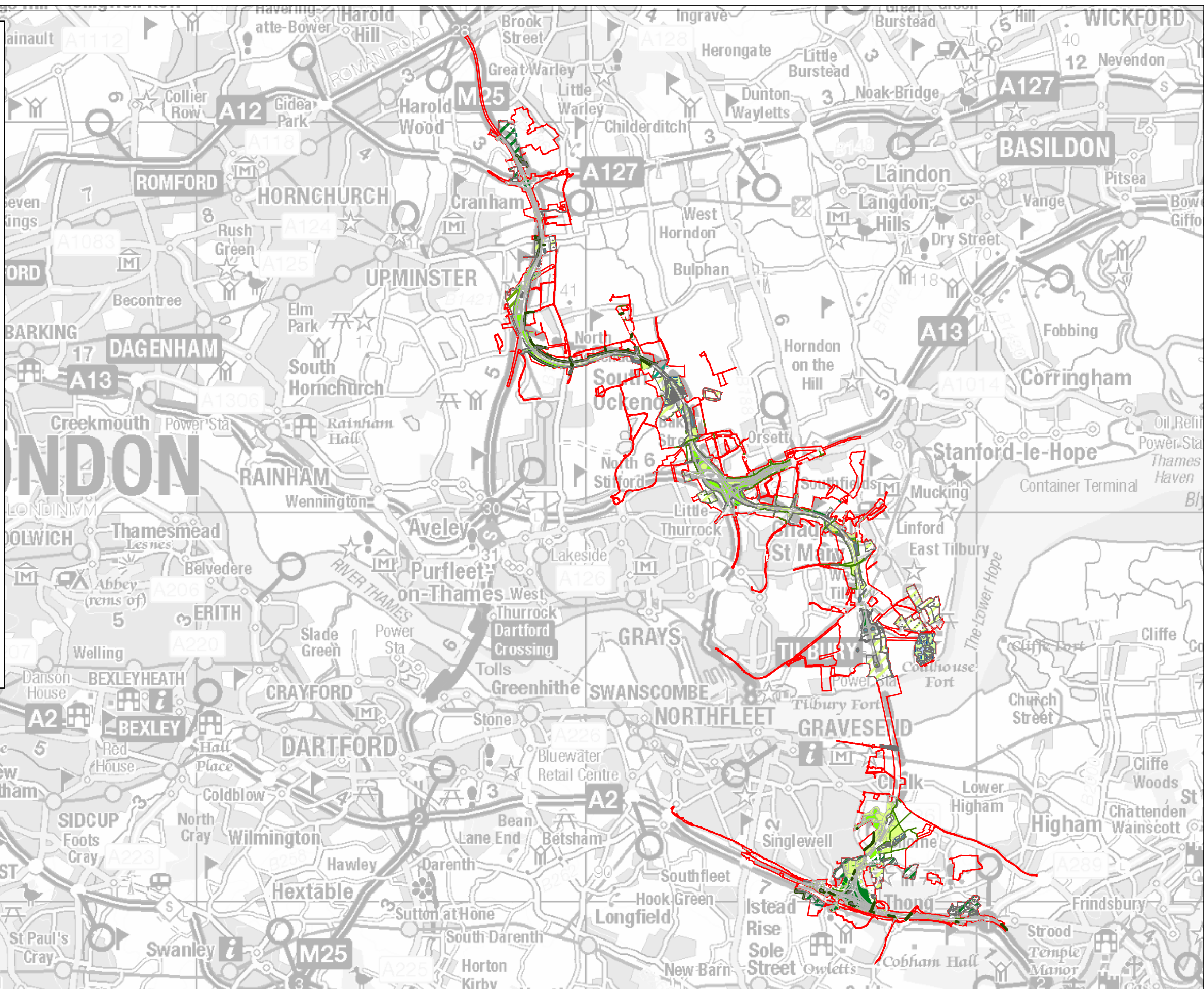






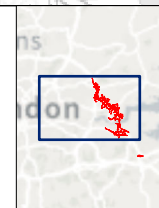
Legend

	LE8.3 Woodland Mitigation Planting
	LE8.4 Wetland/Fenland Creation
	LE8.5 Ecology Pond (Indicative Symbol)
	LE8.6 Translocated Acid Grassland
	LE8.7 Nitrogen Deposition Mitigation Planting
	LE8.1 Open Mosaic Habitat
	LE8.2 Ancient Woodland Mitigation Planting
	LE7.2 Green Roof
	LE7.3 Car Park
	LE6.4 Wet Grassland
	LE6.41 Marsh and Wet Grassland - Coastal Grazing Marsh
	LE6.11 Water Bodies - Standing Water
	LE6.12 Water Bodies and Associated Plants-Shallow Scrape
	LE6.2 Banks and Ditches (Polygon)
	LE6.21 Banks and Ditches - High Tide Roost Features
	LE5.1 Individual Trees
	LE4.3 Native Species Hedge (Untrimmed)
	LE4.4 Native Hedgerow with Trees
	LE2.14 Wet/Carr Woodland
	LE2.22 Scrub Woodland
	LE2.4 Linear Belt of Shrubs and Trees
	LE2.5 Shrubs with Intermittent Trees
	LE2.7 Scattered Trees
	LE2.8 Scrub
	LE2.11 Woodland with Non-Native Species
	LE2.1 Native Woodland
	LE2.2 Woodland Edge
	LE1.4 Rock and Scree
	LE1.31 Species Rich Chalk Grassland
	LE1.32 Annual Wildflower Grassland
	LE1.3 Species Rich Grassland



Contains Ordnance Survey data. © Crown copyright and database rights 2022. Ordnance Survey 100030649


P02	S8	20/10/2022	DCO Application	CD	SM	BF
P03	S9	14/07/2023	Natural England comments	CD	SM	BF
P04	S9	09/11/2023	Natural England comments	CD	SM	BF
Rev	Status	Rev. Date	Purpose of revision	Drawn	Chkd	Apprvd




Client
national highways


Project
LOWER THAMES CROSSING


Status	DCO APPLICATION	Original Size	A3	Revision	P04
Application Document Number	TR010032/APP/6.3	Scale	1:100,000		
Drawing Title	Figure E3 - Specifications and Mitigation/Compensation Legend				
Drawing Number	HE540039-CJV-EBD-SZP_EGNE0000000-DR-LE-60015				




















If you need help accessing this or any other National Highways information, please call **0300 123 5000** and we will help you.

© Crown copyright 2023.

You may re-use this information (not including logos) free of charge in any format or medium, under the terms of the Open Government Licence. To view this licence:

visit www.nationalarchives.gov.uk/doc/open-government-licence/

write to the **Information Policy Team, The National Archives, Kew, London TW9 4DU**, or email psi@nationalarchives.gsi.gov.uk.

Mapping (where present): © Crown copyright and database rights 2023 OS 100030649. You are permitted to use this data solely to enable you to respond to, or interact with, the organisation that provided you with the data. You are not permitted to copy, sub-licence, distribute or sell any of this data to third parties in any form.

If you have any enquiries about this publication email info@nationalhighways.co.uk or call **0300 123 5000***.

*Calls to 03 numbers cost no more than a national rate call to an 01 or 02 number and must count towards any inclusive minutes in the same way as 01 and 02 calls.

These rules apply to calls from any type of line including mobile, BT, other fixed line or payphone. Calls may be recorded or monitored.

Printed on paper from well-managed forests and other controlled sources when issued directly by National Highways.

Registered office Bridge House, 1 Walnut Tree Close, Guildford GU1 4LZ

National Highways Limited registered in England and Wales number 09346363