

Lower Thames Crossing

6.2 Environmental Statement Figures Figure 7.23 - Existing Tree Constraints Plan (1 of 2)

(Clean Version)

APFP Regulation 5(2)(a)

Infrastructure Planning (Applications:
Prescribed Forms and Procedure)
Regulations 2009

Volume 6

DATE: July 2023
DEADLINE: 1

Planning Inspectorate Scheme Ref: TR010032
Application Document Ref: TR010032/APP/6.2

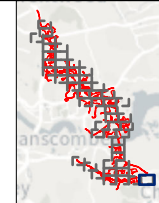
VERSION: 2.0



Contains Ordnance Survey data. © Crown copyright and database rights 2022. Ordnance Survey 100030649
© Natural England copyright.

P02	S8	13/09/2022	DCO Application	LK	SK	BF
P03	S9	11/07/2023	Deadline 1	CD	SK	BF
Rev	Status	Rev. Date	Purpose of revision	Drawn	Chkd	Apprvd

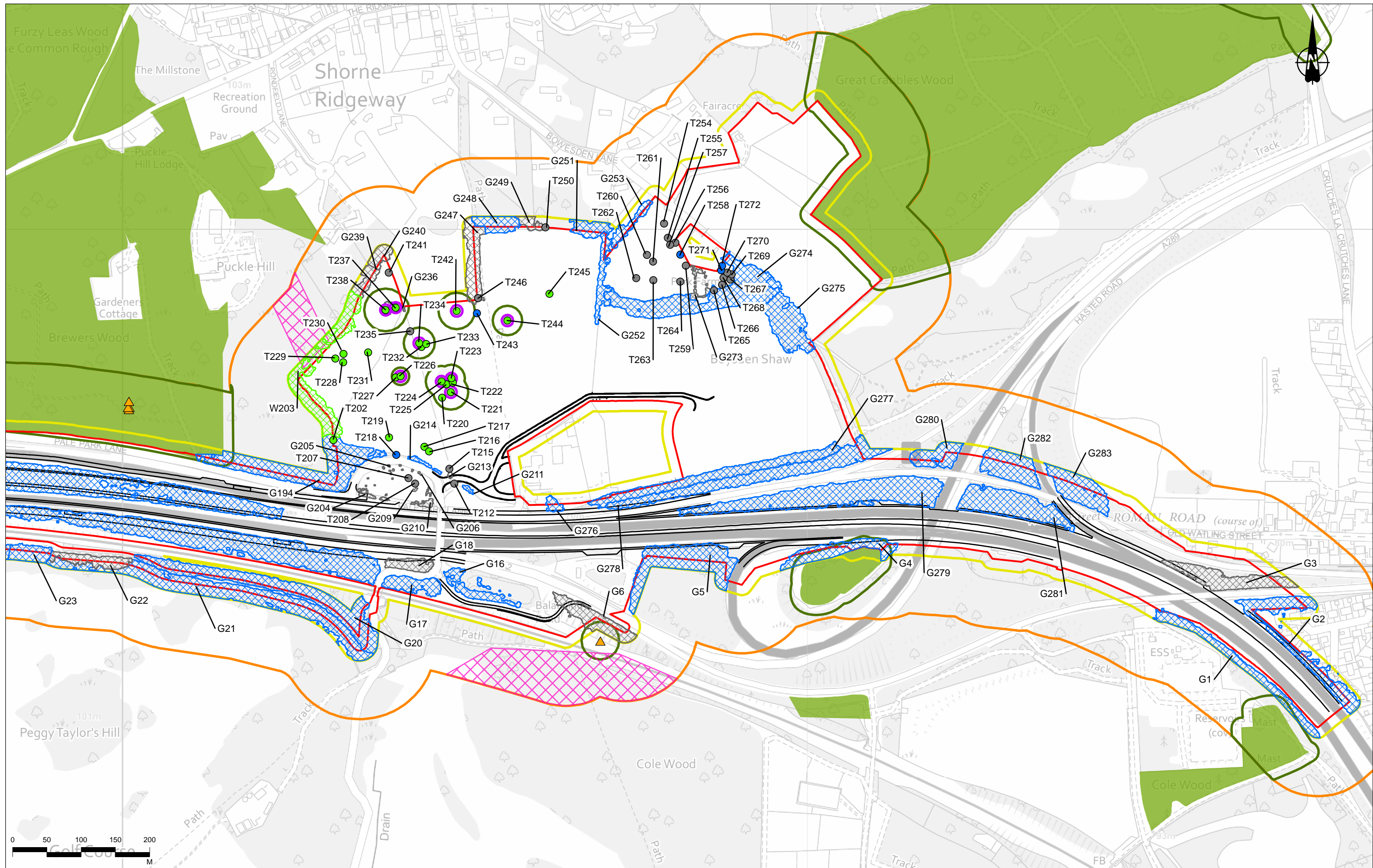
Legend	
Route alignment	Ancient/veteran tree (recorded on ATI)
Order Limits	Tree Protection Order (individual tree)
15m offset from Order Limits	Tree Protection Order (area, group, or woodland)
100m offset from Order Limits	Tree crowns for potential veteran tree
Potential veteran tree (recorded by others)	Ancient Woodland
Ancient/veteran tree and Ancient Woodland buffer zone	U/very low-quality
No access for survey	Tree - BS 5837 category/quality
Tree group - BS 5837 category/quality	A/high-quality
A/high-quality	B/moderate-quality
B/moderate-quality	C/low-quality
C/low-quality	U/very low-quality



Client
national highways

Project
LOWER THAMES CROSSING

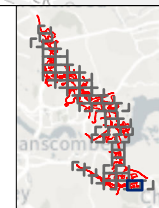
Status	PINS SUBMISSION	Original Size	A3	Revision	P03
Application Document Number	TR010032/APP/6.2	Scale	1:5,000		
Drawing Title	Figure 7.23 - Existing Tree Constraints Plan				
Page 1 of 51					
Drawing Number	HE540039-CJV-ELS-SZP_EGNE00000000-DR-LE-50149				



Contains Ordnance Survey data. © Crown copyright and database rights 2022. Ordnance Survey 100030649
© Natural England copyright.

P02	S8	13/09/2022	DCO Application	LK	SK	BF
P03	S9	11/07/2023	Deadline 1	CD	SK	BF
Rev	Status	Rev. Date	Purpose of revision	Drawn	Chkd	Appr'd

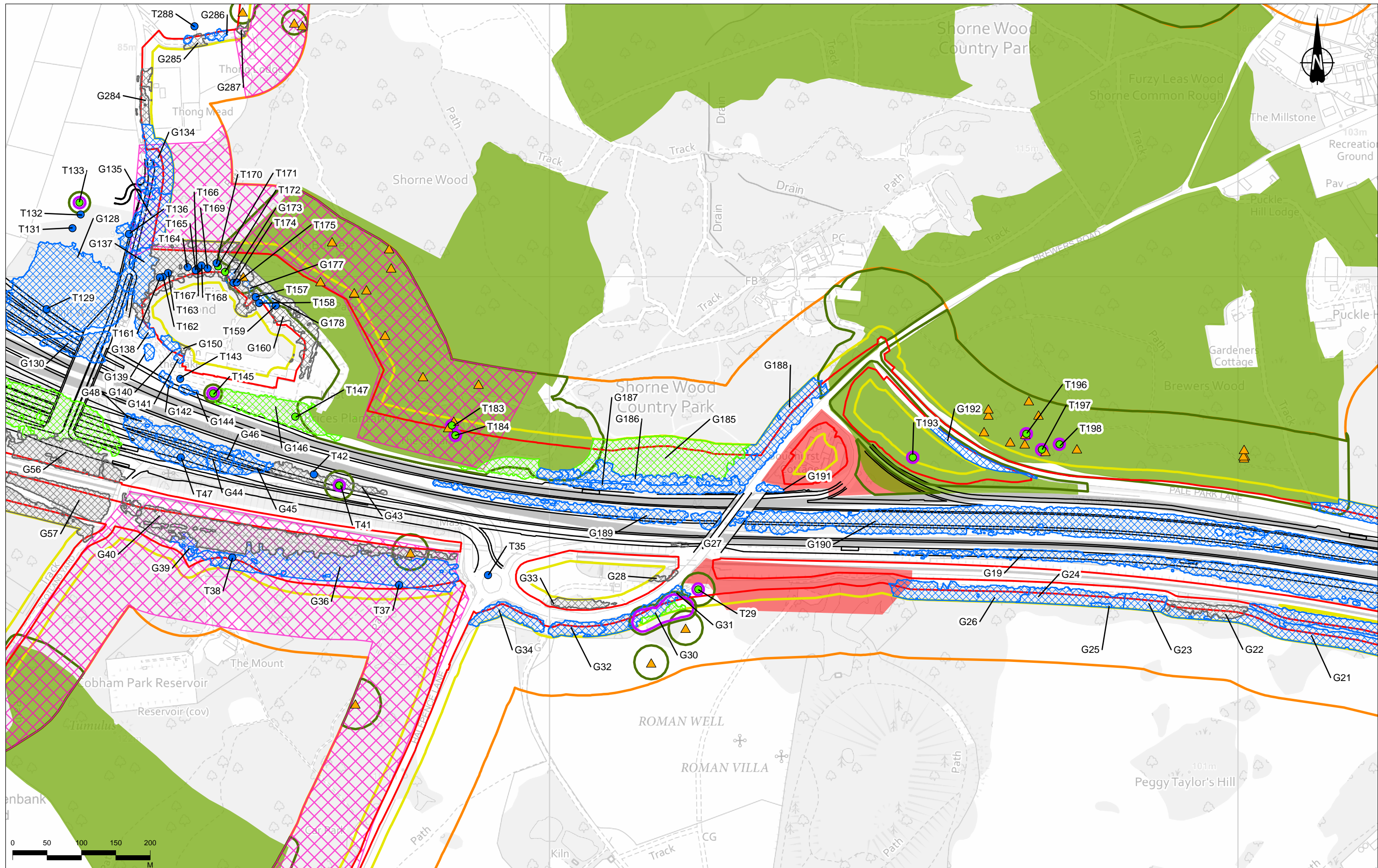
Legend	<ul style="list-style-type: none"> Route alignment Order Limits 15m offset from Order Limits 100m offset from Order Limits Potential veteran tree (recorded by others) Ancient/veteran tree (recorded on ATI) Tree Protection Order (individual tree) Tree Protection Order (area, group, or woodland) Tree crowns for potential veteran tree Ancient Woodland Ancient/veteran tree and Ancient Woodland buffer zone No access for survey Tree group - BS 5837 category/quality A/high-quality B/moderate-quality C/low-quality 	<ul style="list-style-type: none"> U/very low-quality Tree - BS 5837 category/quality A/high-quality B/moderate-quality C/low-quality U/very low-quality
---------------	---	--



Client: **national highways**

Project: **LOWER THAMES CROSSING**

Status	PINS SUBMISSION	Original Size	A3	Revision	P03
Application Document Number	TR010032/APP/6.2	Scale	1:5,000		
Drawing Title	Figure 7.23 - Existing Tree Constraints Plan				
Page 2 of 51					
Drawing Number	HE540039-CJV-ELS-SZP_EGNE00000000-DR-LE-50149				

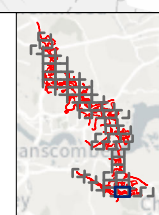


Contains Ordnance Survey data. © Crown copyright and database rights 2022. Ordnance Survey 100030649.
© Natural England copyright.

P02	S8	13/09/2022	DCO Application	LK	SK	BF
P03	S9	11/07/2023	Deadline 1	CD	SK	BF
Rev	Status	Rev. Date	Purpose of revision	Drawn	Chkd	Apprv'd

Legend


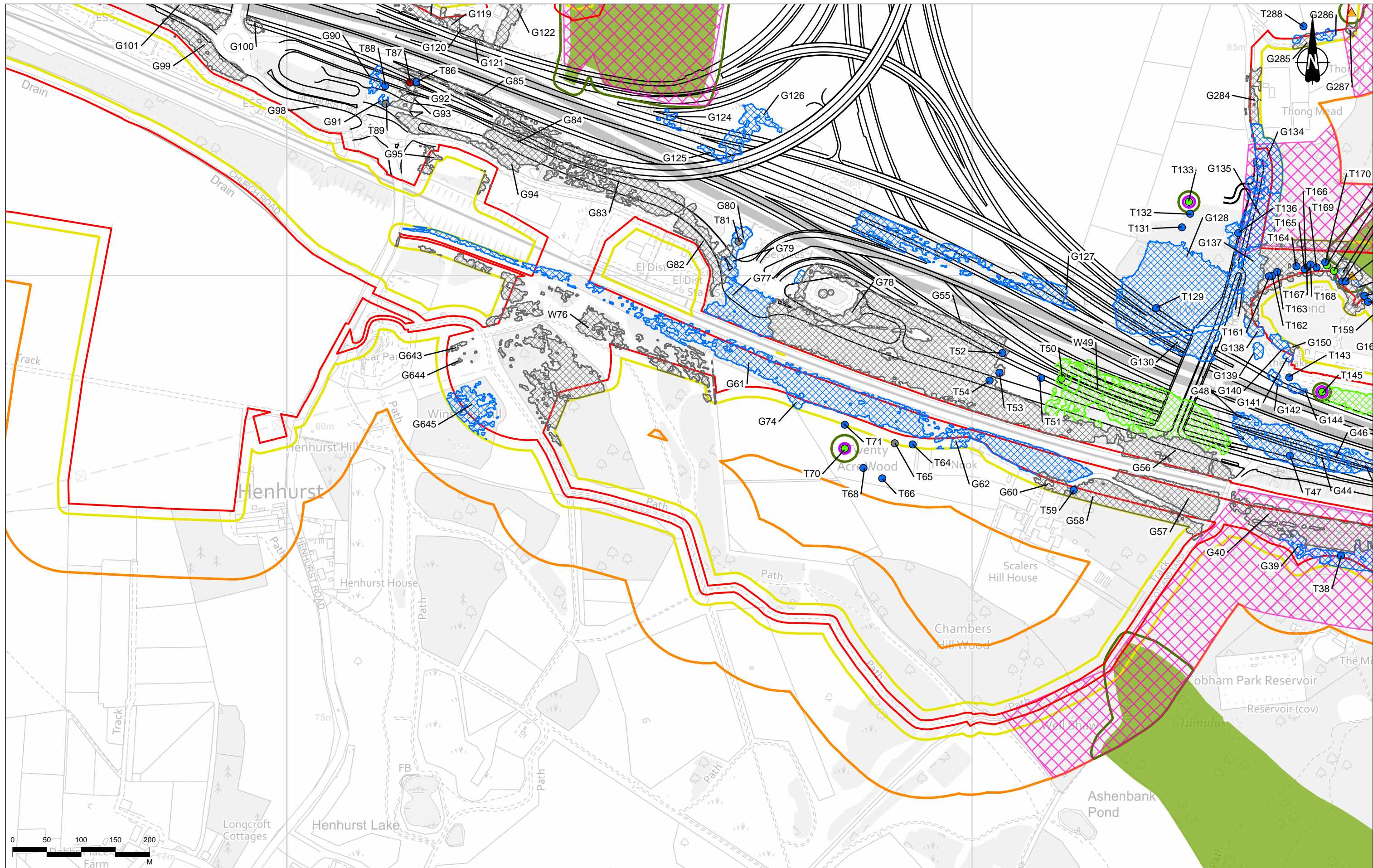
- Route alignment
- Order Limits
- 15m offset from Order Limits
- 100m offset from Order Limits
- Potential veteran tree (recorded by others)
- Ancient/veteran tree (recorded on ATI)
- Tree Protection Order (individual tree)
- Tree Protection Order (area, group, or woodland)
- Tree crowns for potential veteran tree
- Ancient Woodland
- Ancient/veteran tree and Ancient Woodland buffer zone
- No access for survey
- Tree group - BS 5837 category/quality
- A/high-quality
- B/moderate-quality
- C/low-quality
- U/very low-quality
- Tree - BS 5837 category/quality
- A/high-quality
- B/moderate-quality
- C/low-quality
- U/very low-quality



Client: **national highways**

Project: **LOWER THAMES CROSSING**

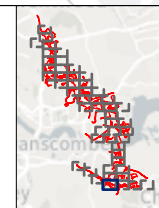
Status	PINS SUBMISSION	Original Size	A3	Revision	P03
Application Document Number	TR010032/APP/6.2	Scale	1:5,000		
Drawing Title	Figure 7.23 - Existing Tree Constraints Plan				
Page 3 of 51					
Drawing Number	HE540039-CJV-ELS-SZP_EGNE00000000-DR-LE-50149				



Contains Ordnance Survey data. © Crown copyright and database rights 2022. Ordnance Survey 100030649.
© Natural England copyright.

P02	S8	13/09/2022	DCO Application	LK	SK	BF
P03	S9	11/07/2023	Deadline 1	CD	SK	BF
Rev	Status	Rev. Date	Purpose of revision	Drawn	Chkd	Appvd

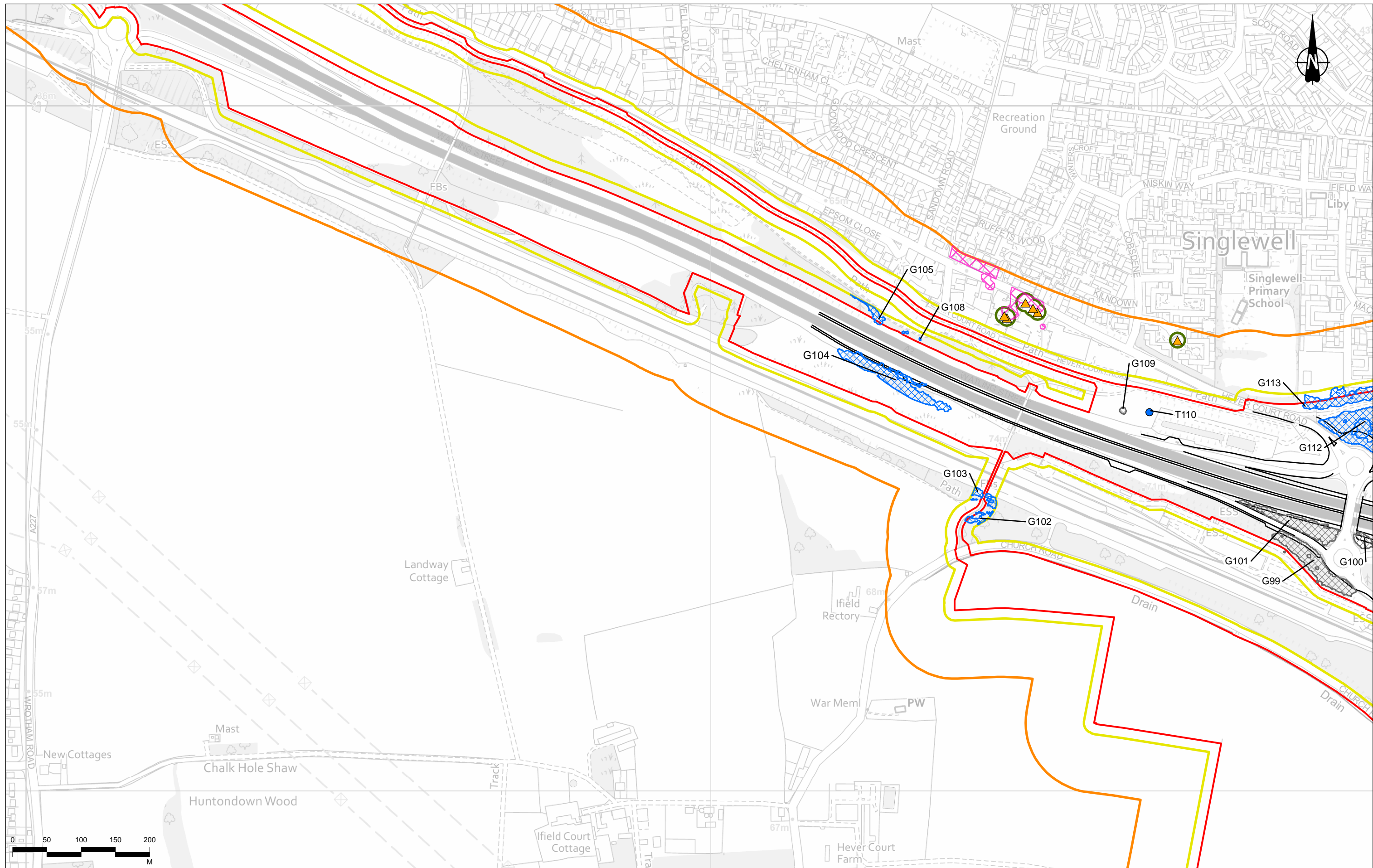
Legend	
Route alignment	Ancient/veteran tree (recorded on ATI)
Order Limits	Tree Protection Order (individual tree)
15m offset from Order Limits	Tree Protection Order (area, group, or woodland)
100m offset from Order Limits	Tree crowns for potential veteran tree
Potential veteran tree (recorded by others)	Ancient Woodland
Ancient/veteran tree and Ancient Woodland buffer zone	U/very low-quality
No access for survey	Tree - BS 5837 category/quality
Tree group - BS 5837 category/quality	A/high-quality
A/high-quality	B/moderate-quality
B/moderate-quality	C/low-quality
C/low-quality	U/very low-quality



Client: national highways

Project: LOWER THAMES CROSSING

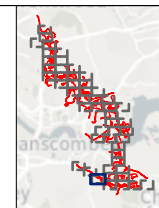
Status	PINS SUBMISSION	Original Size	A3	Revision	P03
Application Document Number	TR010032/APP/6.2	Scale	1:5,000		
Drawing Title	Figure 7.23 - Existing Tree Constraints Plan				
Page 4 of 51					
Drawing Number	HE540039-CJV-ELS-SZP_EGNE00000000-DR-LE-50149				



Contains Ordnance Survey data. © Crown copyright and database rights 2022. Ordnance Survey 100030649.
© Natural England copyright.

P02	S8	13/09/2022	DCO Application	LK	SK	BF
P03	S9	11/07/2023	Deadline 1	CD	SK	BF
Rev	Status	Rev. Date	Purpose of revision	Drawn	Chkd	Apprv'd

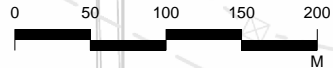
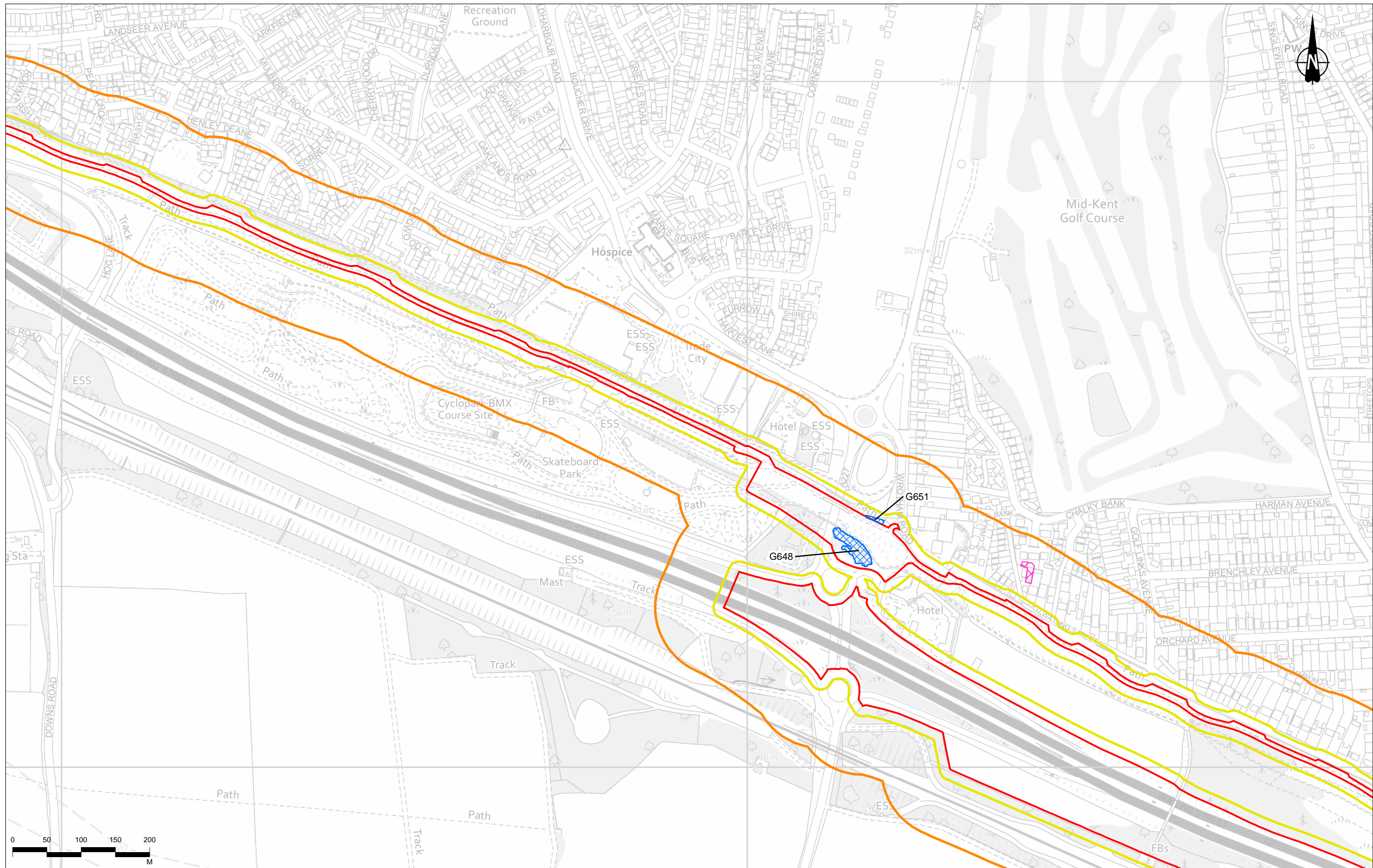
Legend		Tree - BS 5837 category/quality		Tree - BS 5837 category/quality	
	Route alignment		Ancient/veteran tree (recorded on ATI)		U/very low-quality
	Order Limits		Tree Protection Order (individual tree)		A/high-quality
	15m offset from Order Limits		Tree Protection Order (area, group, or woodland)		B/moderate-quality
	100m offset from Order Limits		Tree crowns for potential veteran tree		C/low-quality
	Potential veteran tree (recorded by others)		Ancient Woodland		U/very low-quality
	Ancient/veteran tree and Ancient Woodland buffer zone		No access for survey		
	No access for survey		A/high-quality		
	Tree group - BS 5837 category/quality		B/moderate-quality		
	A/high-quality		C/low-quality		
	B/moderate-quality				
	C/low-quality				



Client
national highways

Project
LOWER THAMES CROSSING

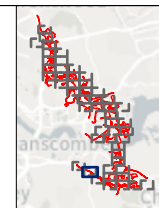
Status	PINS SUBMISSION	Original Size	A3	Revision	P03
Application Document Number	TR010032/APP/6.2	Scale	1:5,000		
Drawing Title	Figure 7.23 - Existing Tree Constraints Plan				
	Page 5 of 51				
Drawing Number	HE540039-CJV-ELS-SZP_EGNE00000000-DR-LE-50149				



Contains Ordnance Survey data. © Crown copyright and database rights 2022. Ordnance Survey 100030649
© Natural England copyright.

P02	S8	13/09/2022	DCO Application	LK	SK	BF
P03	S9	11/07/2023	Deadline 1	CD	SK	BF
Rev	Status	Rev. Date	Purpose of revision	Drawn	Chkd	Apprv'd

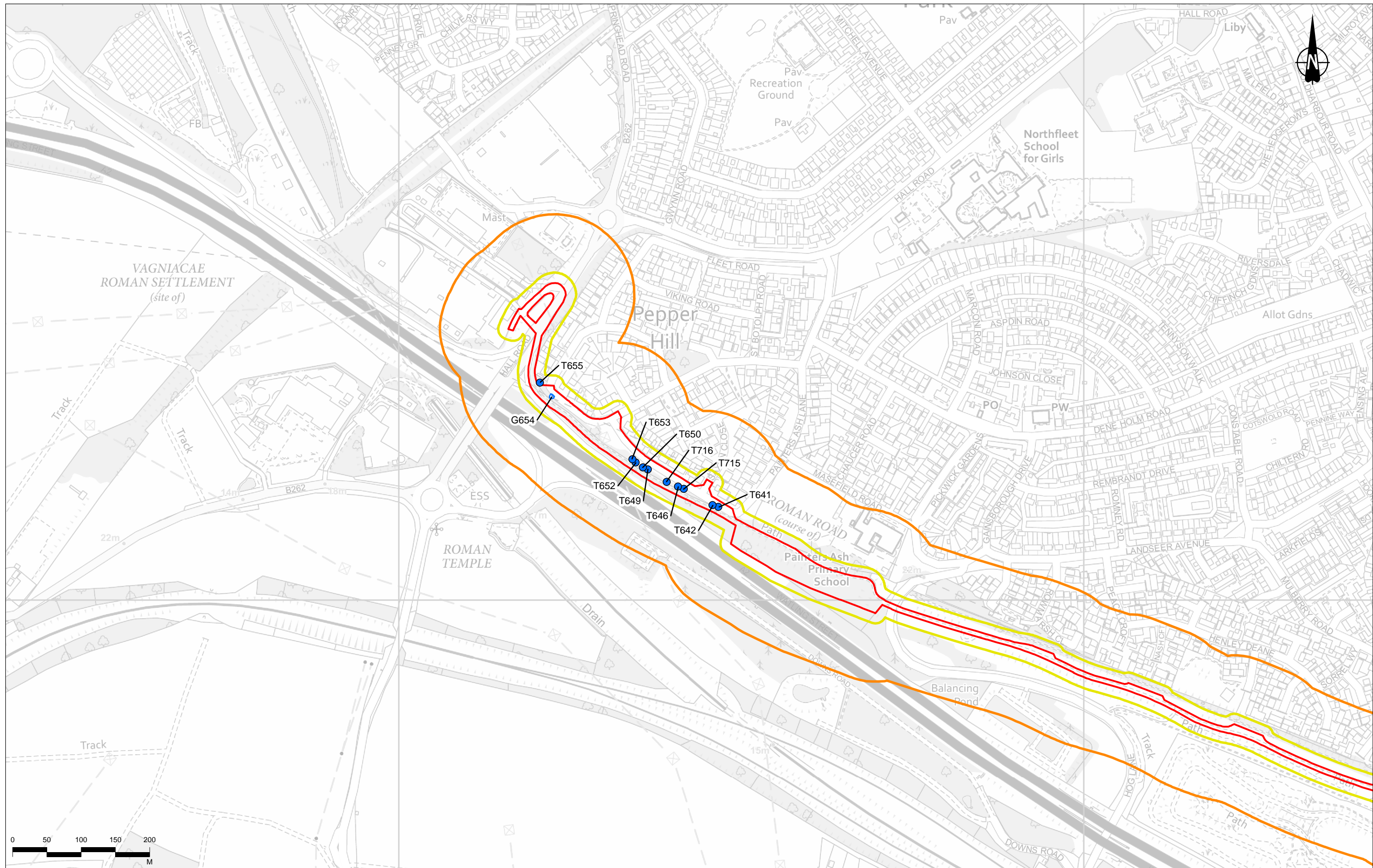
Legend		Tree - BS 5837 category/quality	
	Order Limits		C/low-quality
	15m offset from Order Limits		U/very low-quality
	100m offset from Order Limits		A/high-quality
	Potential veteran tree (recorded by others)		B/moderate-quality
	Ancient/veteran tree (recorded on ATI)		C/low-quality
	Tree Protection Order (individual tree)		U/very low-quality
	Tree Protection Order (area, group, or woodland)		A/high-quality
	Tree crowns for potential veteran tree		B/moderate-quality
	Ancient Woodland		
	Ancient/veteran tree and Ancient Woodland buffer zone		
	No access for survey		



Client
national highways

Project
LOWER THAMES CROSSING

Status	PINS SUBMISSION	Original Size	A3	Revision	P03
Application Document Number	TR010032/APP/6.2	Scale	1:5,000		
Drawing Title	Figure 7.23 - Existing Tree Constraints Plan				
	Page 6 of 51				
Drawing Number	HE540039-CJV-ELS-SZP_EGNE00000000-DR-LE-50149				

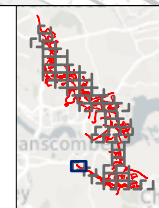


Contains Ordnance Survey data. © Crown copyright and database rights 2022. Ordnance Survey 100030649
© Natural England copyright.

Legend

- | | | |
|--|---|--|
| Order Limits | Tree crowns for potential veteran tree | C/low-quality |
| 15m offset from Order Limits | Ancient Woodland | U/very low-quality |
| 100m offset from Order Limits | Ancient/veteran tree and Ancient Woodland buffer zone | Tree - BS 5837 category/quality |
| Potential veteran tree (recorded by others) | No access for survey | A/high-quality |
| Ancient/veteran tree (recorded on ATI) | Tree group - BS 5837 category/quality | B/moderate-quality |
| Tree Protection Order (individual tree) | A/high-quality | C/low-quality |
| Tree Protection Order (area, group, or woodland) | B/moderate-quality | U/very low-quality |

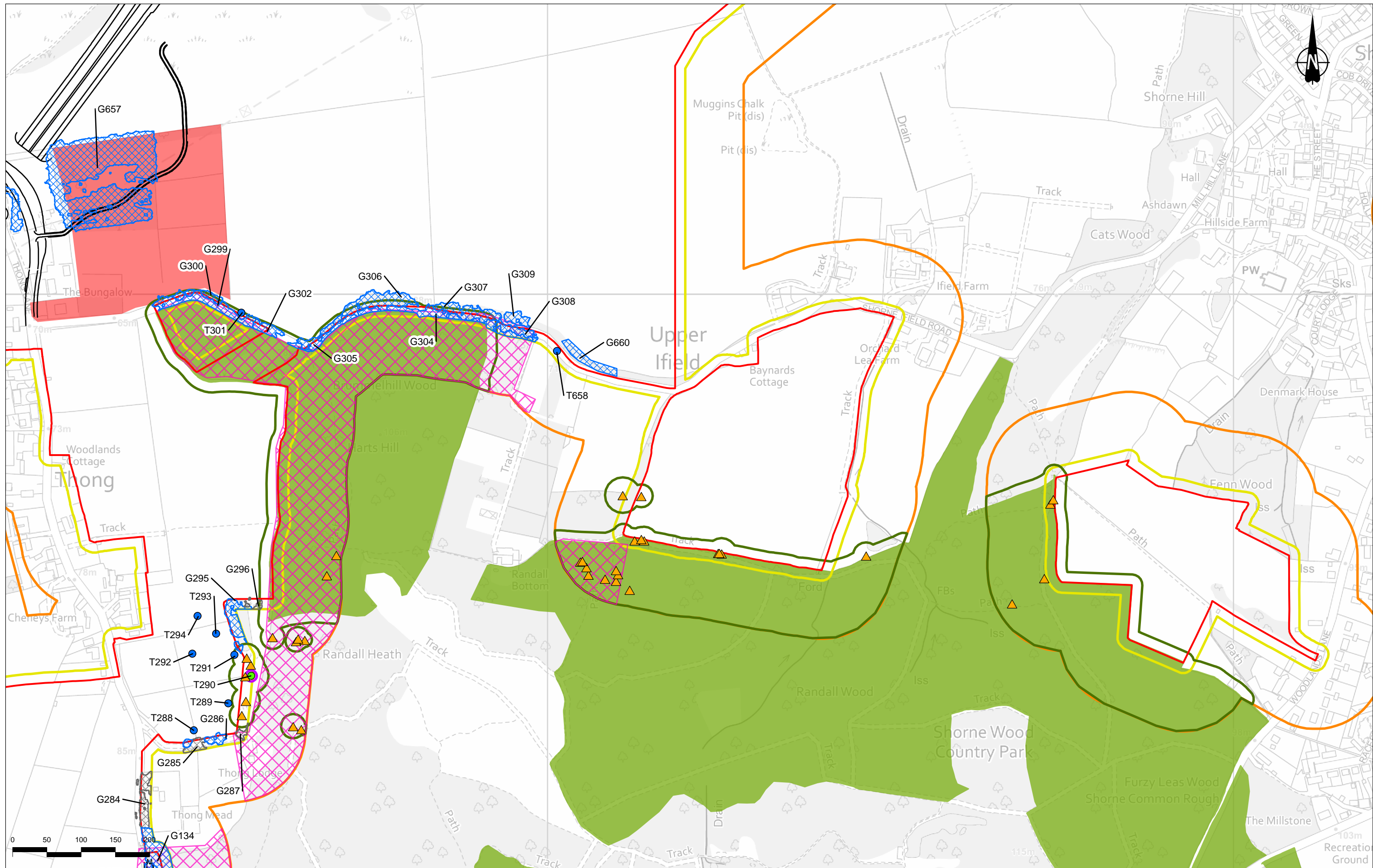
P02	S8	13/09/2022	DCO Application	LK	SK	BF
P03	S9	11/07/2023	Deadline 1	CD	SK	BF
Rev	Status	Rev. Date	Purpose of revision	Drawn	Chkd	Apprvd



Client

Project
LOWER THAMES CROSSING

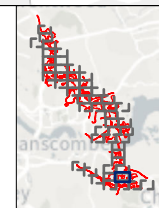
Status	PINS SUBMISSION	Original Size	A3	Revision	P03
Application Document Number	TR010032/APP/6.2	Scale	1:5,000		
Drawing Title	Figure 7.23 - Existing Tree Constraints Plan				
Page 7 of 51					
Drawing Number	HE540039-CJV-ELS-SZP_EGNE00000000-DR-LE-50149				



Contains Ordnance Survey data. © Crown copyright and database rights 2022. Ordnance Survey 100030649
© Natural England copyright.

P02	S8	13/09/2022	DCO Application	LK	SK	BF
P03	S9	11/07/2023	Deadline 1	CD	SK	BF
Rev	Status	Rev. Date	Purpose of revision	Drawn	Chkd	Apprv'd

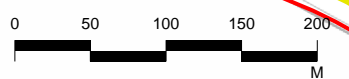
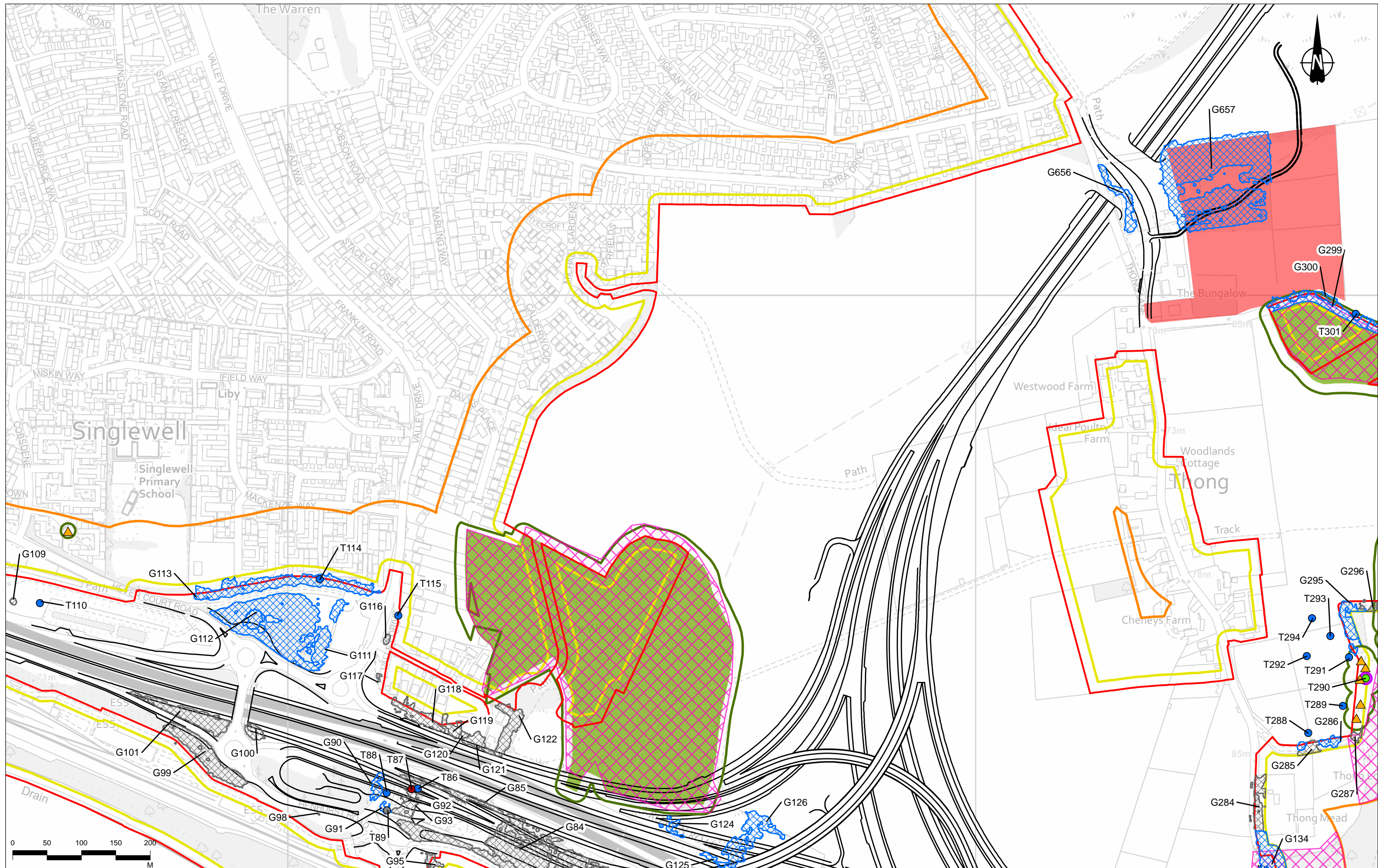
Route alignment	Ancient/veteran tree (recorded on ATI)	Ancient/veteran tree and Ancient Woodland buffer zone	U/very low-quality
Order Limits	Tree Protection Order (individual tree)	No access for survey	Tree - BS 5837 category/quality
15m offset from Order Limits	Tree Protection Order (area, group, or woodland)	Tree group - BS 5837 category/quality	A/high-quality
100m offset from Order Limits	Tree crowns for potential veteran tree	A/high-quality	B/moderate-quality
Potential veteran tree (recorded by others)	Ancient Woodland	B/moderate-quality	C/low-quality
		C/low-quality	U/very low-quality



Client
national highways

Project
LOWER THAMES CROSSING

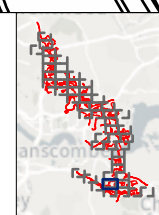
Status	PINS SUBMISSION	Original Size	A3	Revision	P03
Application Document Number	TR010032/APP/6.2	Scale	1:5,000		
Drawing Title	Figure 7.23 - Existing Tree Constraints Plan				
	Page 8 of 51				
Drawing Number	HE540039-CJV-ELS-SZP_EGNE00000000-DR-LE-50149				



Contains Ordnance Survey data. © Crown copyright and database rights 2022. Ordnance Survey 100030649.
© Natural England copyright.

Rev	Status	Rev. Date	Purpose of revision	Drawn	Chkd	Appvd
P02	S8	13/09/2022	DCO Application	LK	SK	BF
P03	S9	11/07/2023	Deadline 1	CD	SK	BF

Legend	
	Route alignment
	Order Limits
	15m offset from Order Limits
	100m offset from Order Limits
	Potential veteran tree (recorded by others)
	Ancient/veteran tree (recorded on ATI)
	Tree Protection Order (individual tree)
	Tree Protection Order (area, group, or woodland)
	Tree crowns for potential veteran tree
	Ancient Woodland
	Ancient/veteran tree and Ancient Woodland buffer zone
	No access for survey
Tree - BS 5837 category/quality	
	A/high-quality
	B/moderate-quality
	C/low-quality
	U/very low-quality
	U/very low-quality



Client: national highways

Project: LOWER THAMES CROSSING

Status	PINS SUBMISSION	Original Size	A3	Revision	P03
Application Document Number	TR010032/APP/6.2	Scale	1:5,000		
Drawing Title	Figure 7.23 - Existing Tree Constraints Plan				
Page 9 of 51					
Drawing Number	HE540039-CJV-ELS-SZP_EGNE0000000-DR-LE-50149				



Contains Ordnance Survey data. © Crown copyright and database rights 2022. Ordnance Survey 100030649.
© Natural England copyright.

Legend

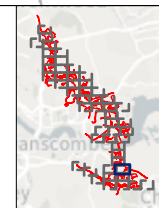
- Route alignment
- Order Limits
- 15m offset from Order Limits
- 100m offset from Order Limits
- Potential veteran tree (recorded by others)

- Ancient/veteran tree (recorded on ATI)
- Tree Protection Order (individual tree)
- Tree Protection Order (area, group, or woodland)
- Tree crowns for potential veteran tree
- Ancient Woodland

- Ancient/veteran tree and Ancient Woodland buffer zone
- No access for survey
- Tree group - BS 5837 category/quality**
- A/high-quality
- B/moderate-quality
- C/low-quality

- U/very low-quality
- Tree - BS 5837 category/quality**
- A/high-quality
- B/moderate-quality
- C/low-quality
- U/very low-quality

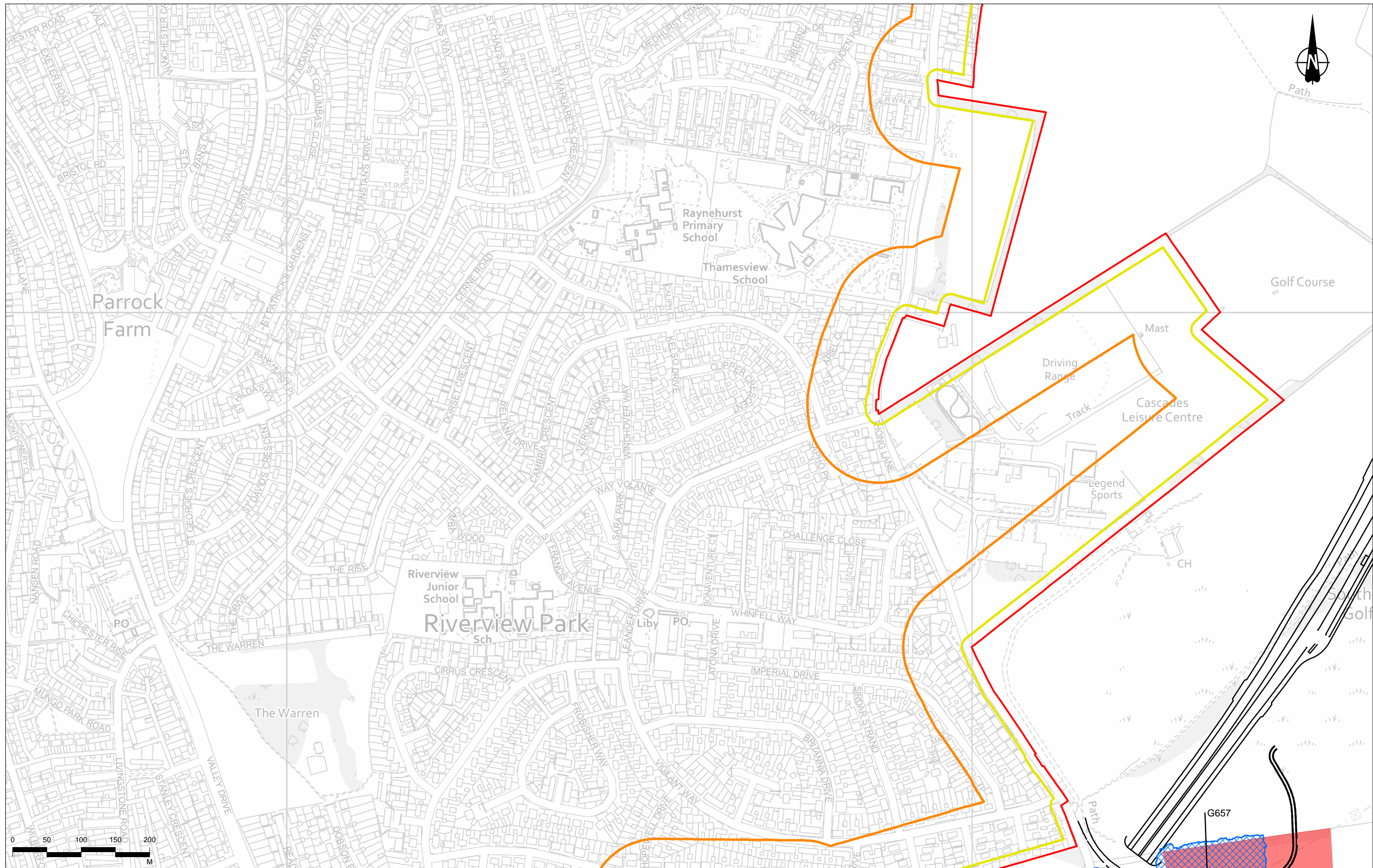
P02	S8	13/09/2022	DCO Application	LK	SK	BF
P03	S9	11/07/2023	Deadline 1	CD	SK	BF
Rev	Status	Rev. Date	Purpose of revision	Drawn	Chkd	Appr'd



Client
national highways

Project
LOWER THAMES CROSSING

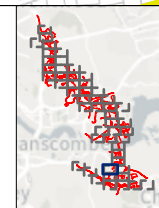
Status	PINS SUBMISSION	Original Size	A3	Revision	P03
Application Document Number	TR010032/APP/6.2	Scale	1:5,000		
Drawing Title	Figure 7.23 - Existing Tree Constraints Plan				
Page 10 of 51					
Drawing Number	HE540039-CJV-ELS-SZP_EGNE00000000-DR-LE-50149				



Contains Ordnance Survey data. © Crown copyright and database rights 2022. Ordnance Survey 100030649
© Natural England copyright.

P02	S8	13/09/2022	DCO Application	LK	SK	BF
P03	S9	11/07/2023	Deadline 1	CD	SK	BF
Rev	Status	Rev. Date	Purpose of revision	Drawn	Chkd	Appvd

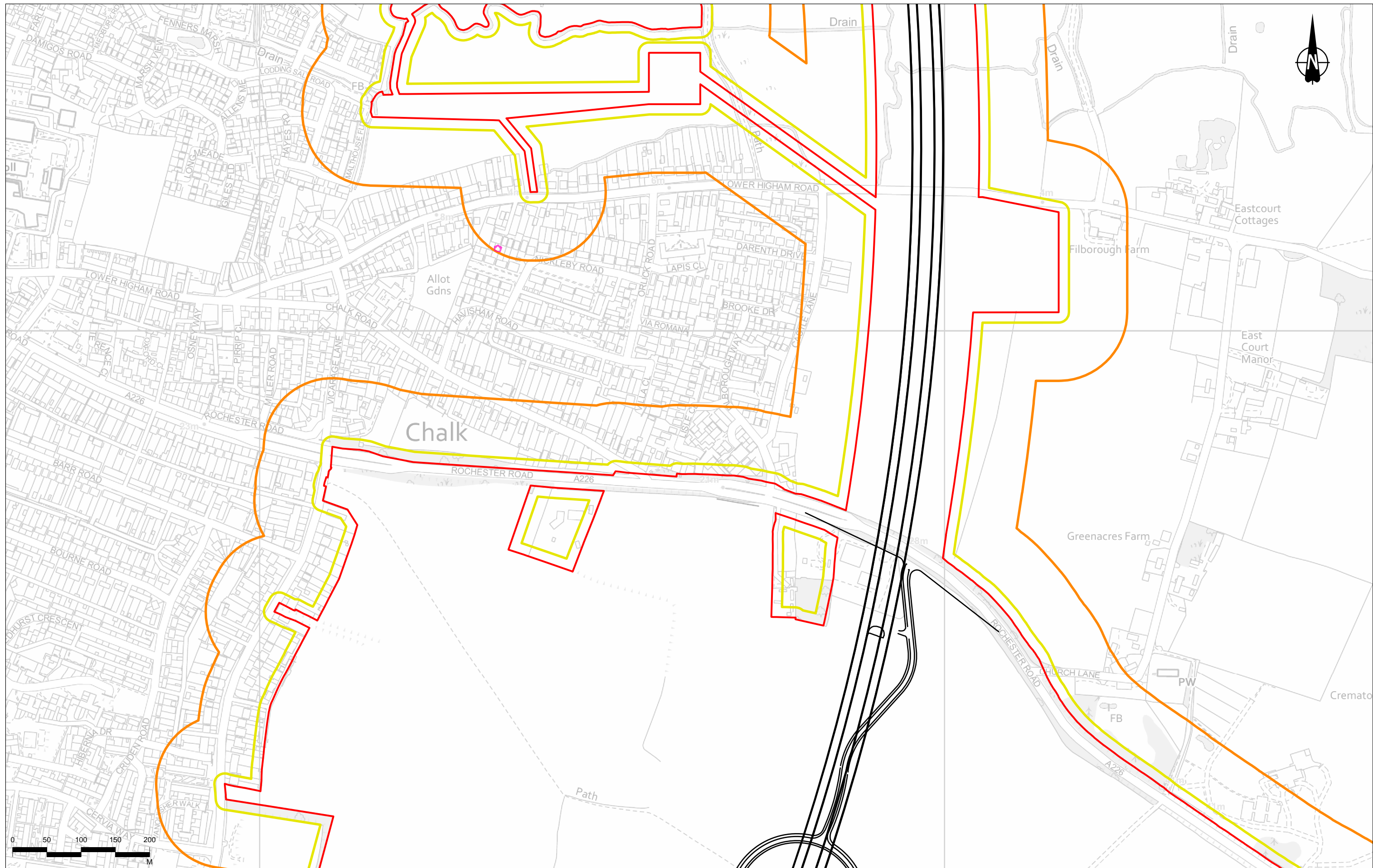
Legend	
Route alignment	Ancient/veteran tree (recorded on ATI)
Order Limits	Tree Protection Order (individual tree)
15m offset from Order Limits	Tree Protection Order (area, group, or woodland)
100m offset from Order Limits	Tree crowns for potential veteran tree
Potential veteran tree (recorded by others)	Ancient Woodland
Ancient/veteran tree and Ancient Woodland buffer zone	No access for survey
Tree group - BS 5837 category/quality	Tree - BS 5837 category/quality
A/high-quality	A/high-quality
B/moderate-quality	B/moderate-quality
C/low-quality	C/low-quality
U/very low-quality	U/very low-quality



Client: national highways

Project: LOWER THAMES CROSSING

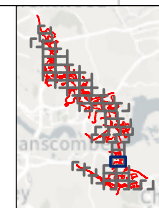
Status	PINS SUBMISSION	Original Size	A3	Revision	P03
Application Document Number	TR010032/APP/6.2	Scale	1:5,000		
Drawing Title	Figure 7.23 - Existing Tree Constraints Plan				
Page 11 of 51					
Drawing Number	HE540039-CJV-ELS-SZP_EGNE00000000-DR-LE-50149				



Contains Ordnance Survey data. © Crown copyright and database rights 2022. Ordnance Survey 100030649.
© Natural England copyright.

P02	S8	13/09/2022	DCO Application	LK	SK	BF
P03	S9	11/07/2023	Deadline 1	CD	SK	BF
Rev	Status	Rev. Date	Purpose of revision	Drawn	Chkd	Apprv'd

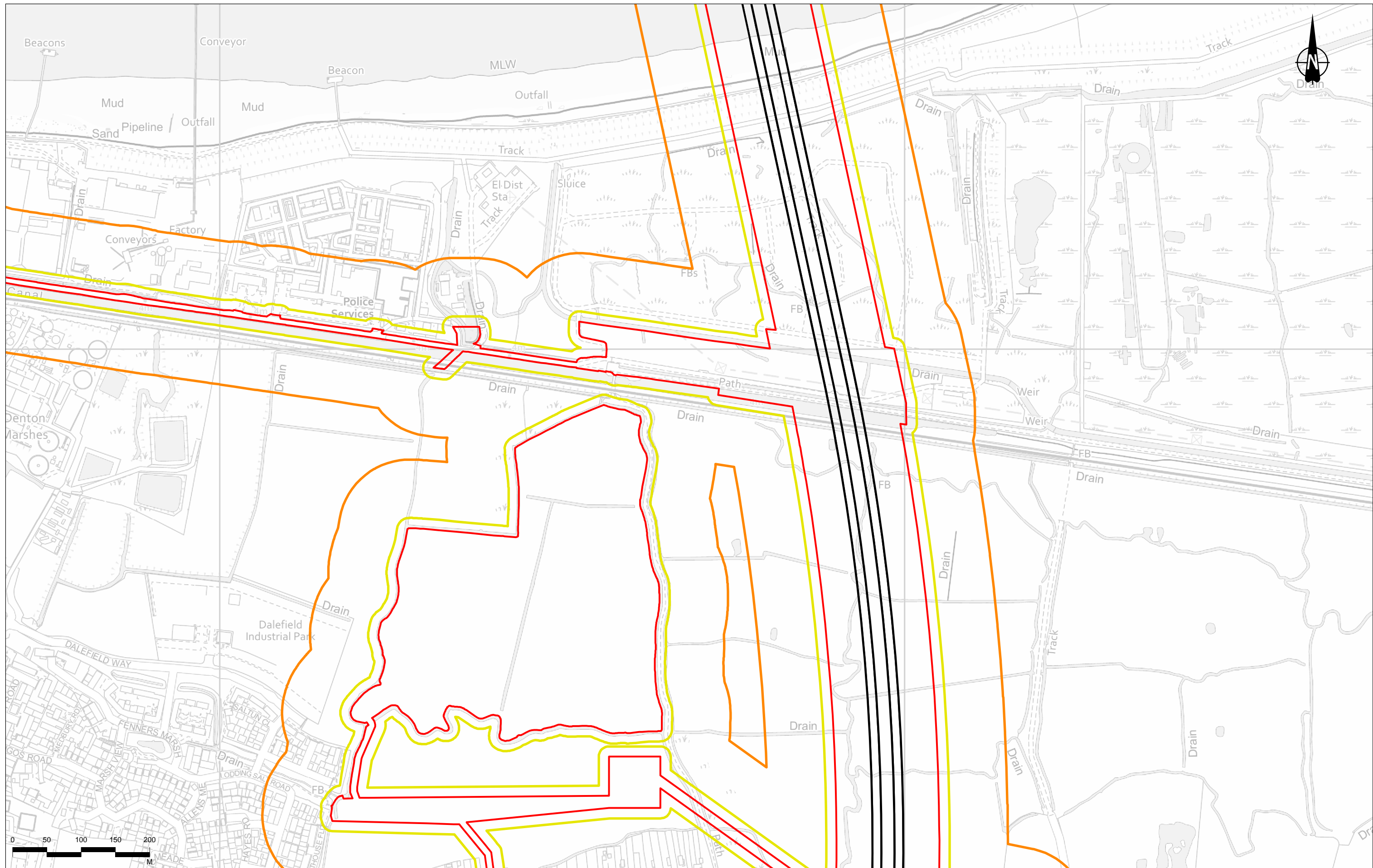
Legend	
	Route alignment
	Order Limits
	15m offset from Order Limits
	100m offset from Order Limits
	Potential veteran tree (recorded by others)
	Ancient/veteran tree (recorded on ATI)
	Tree Protection Order (individual tree)
	Tree Protection Order (area, group, or woodland)
	Tree crowns for potential veteran tree
	Ancient Woodland
	Ancient/veteran tree and Ancient Woodland buffer zone
	No access for survey
Tree group - BS 5837 category/quality	
	A/high-quality
	B/moderate-quality
	C/low-quality
	U/very low-quality
	A/high-quality
	B/moderate-quality
	C/low-quality



Client
national highways

Project
LOWER THAMES CROSSING

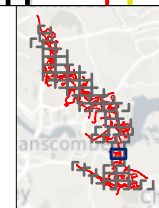
Status	PINS SUBMISSION	Original Size	A3	Revision	P03
Application Document Number	TR010032/APP/6.2	Scale	1:5,000		
Drawing Title	Figure 7.23 - Existing Tree Constraints Plan				
Page 12 of 51					
Drawing Number	HE540039-CJV-ELS-SZP_EGNE00000000-DR-LE-50149				



Contains Ordnance Survey data. © Crown copyright and database rights 2022. Ordnance Survey 100030649.
© Natural England copyright.

Rev	Status	Rev. Date	Purpose of revision	Drawn	Chkd	Appr'd
P02	S8	13/09/2022	DCO Application	LK	SK	BF
P03	S9	11/07/2023	Deadline 1	CD	SK	BF

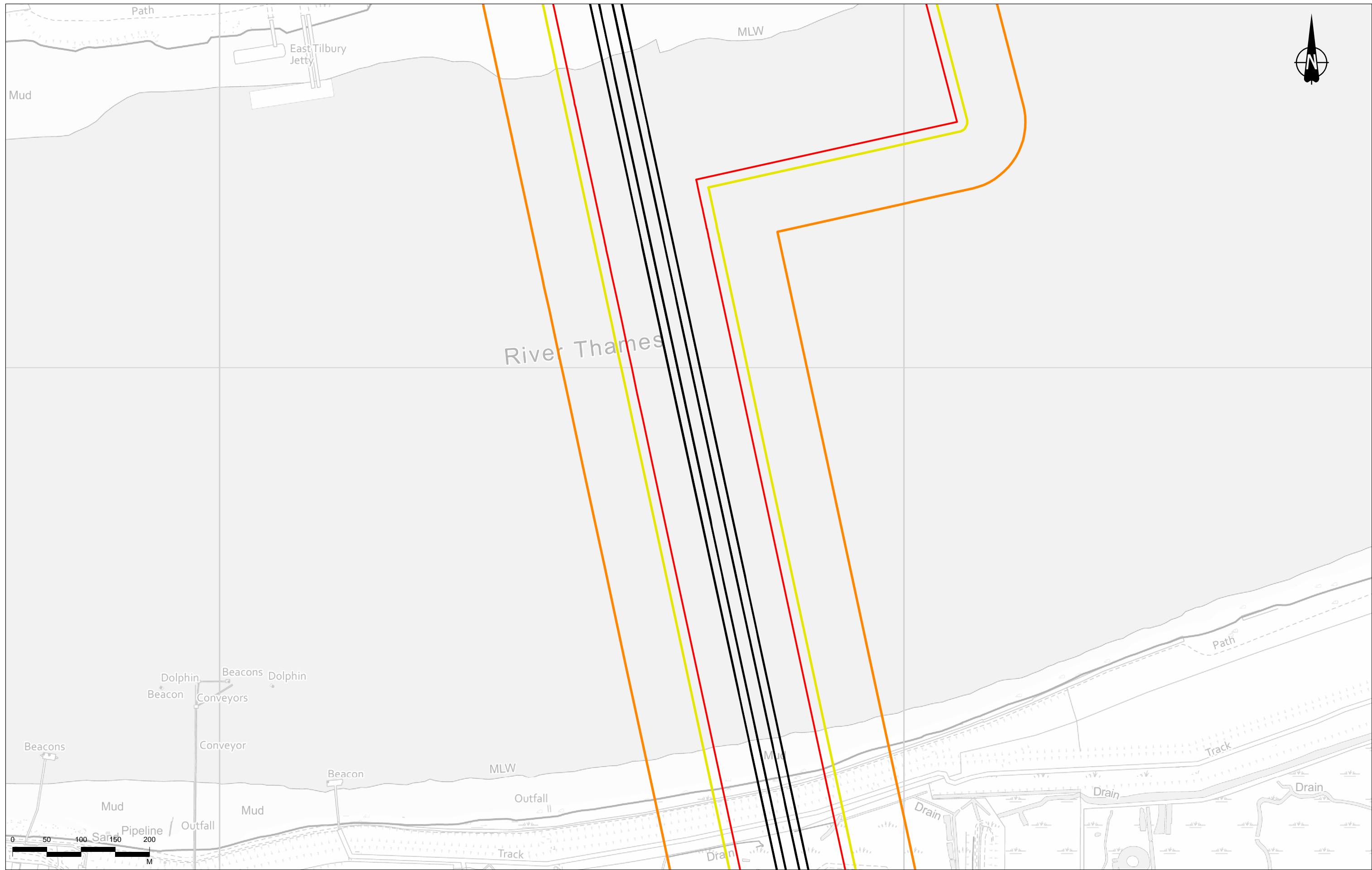
Legend	
	Route alignment
	Order Limits
	15m offset from Order Limits
	100m offset from Order Limits
	Potential veteran tree (recorded by others)
	Ancient/veteran tree (recorded on ATI)
	Tree Protection Order (individual tree)
	Tree Protection Order (area, group, or woodland)
	Tree crowns for potential veteran tree
	Ancient Woodland
	Ancient/veteran tree and Ancient Woodland buffer zone
	No access for survey
Tree group - BS 5837 category/quality	
	A/high-quality
	B/moderate-quality
	C/low-quality
	U/very low-quality



Client
national highways

Project
LOWER THAMES CROSSING

Status	PINS SUBMISSION	Original Size	A3	Revision	P03
Application Document Number	TR010032/APP/6.2	Scale	1:5,000		
Drawing Title	Figure 7.23 - Existing Tree Constraints Plan				
Page 13 of 51					
Drawing Number	HE540039-CJV-ELS-SZP_EGNE00000000-DR-LE-50149				

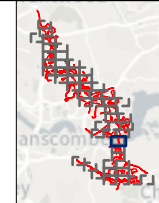


Contains Ordnance Survey data. © Crown copyright and database rights 2022. Ordnance Survey 100030649
© Natural England copyright.

P02	S8	13/09/2022	DCO Application	LK	SK	BF
P03	S9	11/07/2023	Deadline 1	CD	SK	BF
Rev	Status	Rev. Date	Purpose of revision	Drawn	Chkd	Apprv'd

Legend

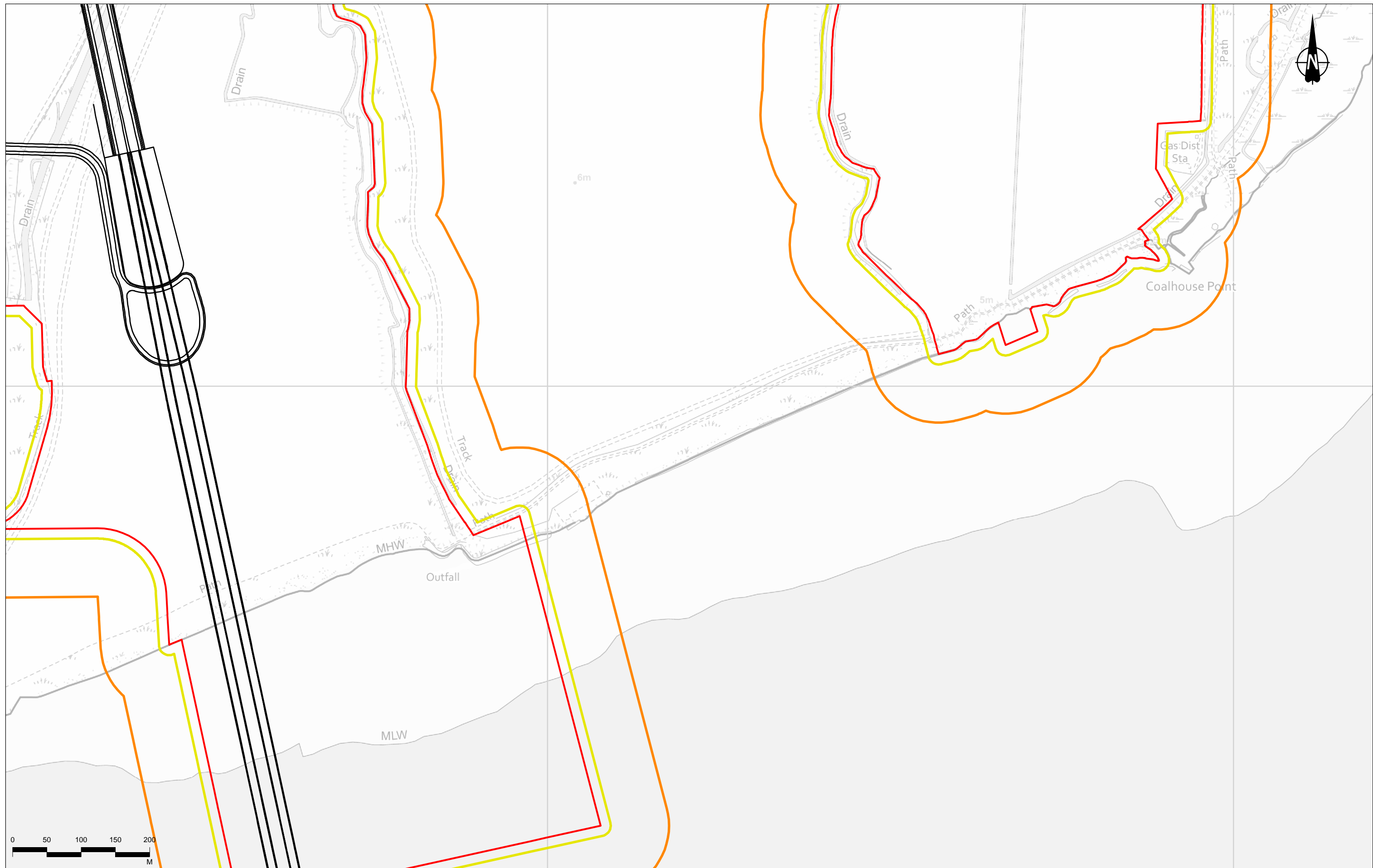
- Route alignment
- Order Limits
- 15m offset from Order Limits
- 100m offset from Order Limits
- Potential veteran tree (recorded by others)
- Ancient/veteran tree (recorded on ATI)
- Tree Protection Order (individual tree)
- Tree Protection Order (area, group, or woodland)
- Tree crowns for potential veteran tree
- Ancient Woodland
- Ancient/veteran tree and Ancient Woodland buffer zone
- No access for survey
- Tree group - BS 5837 category/quality
- A/high-quality
- B/moderate-quality
- C/low-quality
- U/very low-quality
- A/high-quality
- B/moderate-quality
- C/low-quality
- U/very low-quality



Client
national highways

Project
LOWER THAMES CROSSING

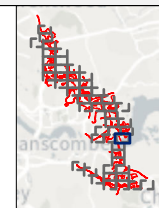
Status	PINS SUBMISSION	Original Size	A3	Revision	P03
Application Document Number	TR010032/APP/6.2	Scale	1:5,000		
Drawing Title	Figure 7.23 - Existing Tree Constraints Plan				
Page 14 of 51					
Drawing Number	HE540039-CJV-ELS-SZP_EGNE00000000-DR-LE-50149				



Contains Ordnance Survey data. © Crown copyright and database rights 2022. Ordnance Survey 100030649.
© Natural England copyright.

Rev	Status	Rev. Date	Purpose of revision	Drawn	Chkd	Apprv'd
P02	S8	13/09/2022	DCO Application	LK	SK	BF
P03	S9	11/07/2023	Deadline 1	CD	SK	BF

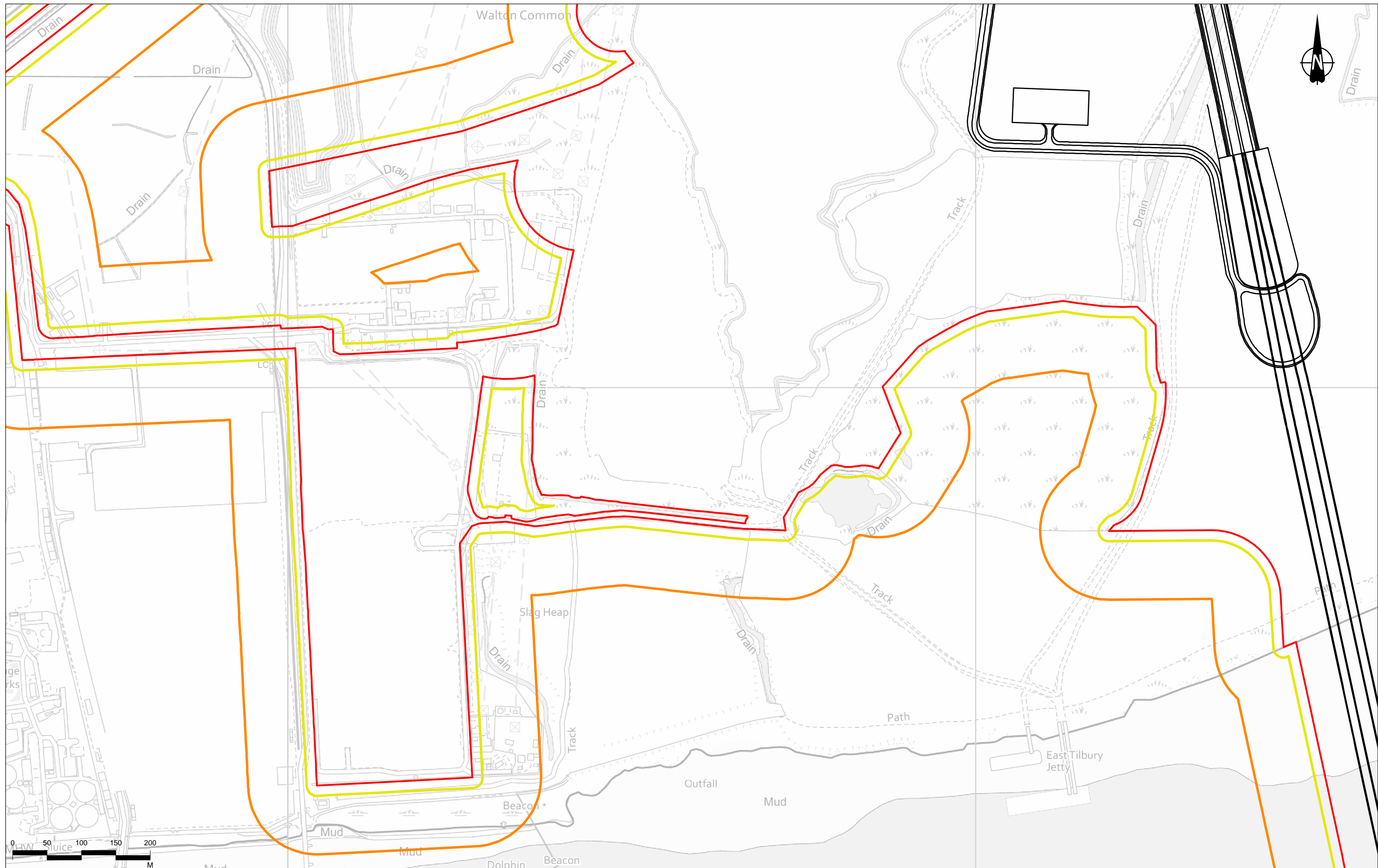
Legend	
Route alignment	Ancient/veteran tree (recorded on ATI)
Order Limits	Tree Protection Order (individual tree)
15m offset from Order Limits	Tree Protection Order (area, group, or woodland)
100m offset from Order Limits	Tree crowns for potential veteran tree
Potential veteran tree (recorded by others)	Ancient Woodland
Ancient/veteran tree and Ancient Woodland buffer zone	U/very low-quality
No access for survey	Tree - BS 5837 category/quality
Tree group - BS 5837 category/quality	A/high-quality
A/high-quality	B/moderate-quality
B/moderate-quality	C/low-quality
C/low-quality	U/very low-quality



Client
national highways

Project
LOWER THAMES CROSSING

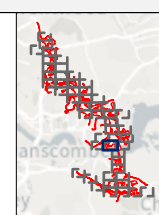
Status	PINS SUBMISSION	Original Size	A3	Revision	P03
Application Document Number	TR010032/APP/6.2	Scale	1:5,000		
Drawing Title	Figure 7.23 - Existing Tree Constraints Plan				
Page 15 of 51					
Drawing Number	HE540039-CJV-ELS-SZP_EGNE00000000-DR-LE-50149				



Contains Ordnance Survey data. © Crown copyright and database rights 2022. Ordnance Survey 100030649.
© Natural England copyright.

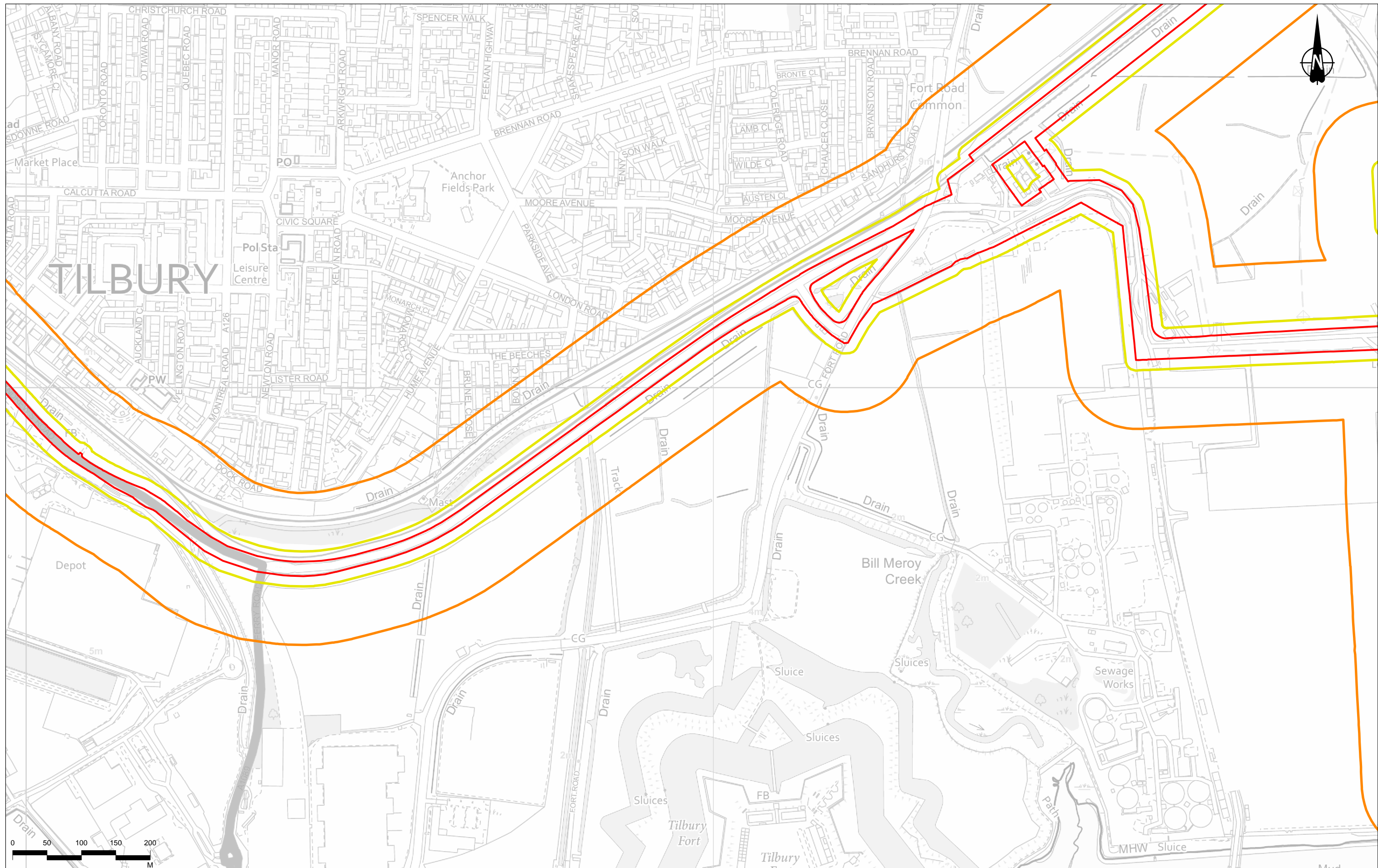
P02	S8	13/09/2022	DCO Application	LK	SK	BF
P03	S9	11/07/2023	Deadline 1	CD	SK	BF
Rev	Status	Rev. Date	Purpose of revision	Drawn	Chkd	Appr'd

Legend	
Route alignment	Ancient/veteran tree (recorded on ATI)
Order Limits	Tree Protection Order (individual tree)
15m offset from Order Limits	Tree Protection Order (area, group, or woodland)
100m offset from Order Limits	Tree crowns for potential veteran tree
Potential veteran tree (recorded by others)	Ancient Woodland
Ancient/veteran tree and Ancient Woodland buffer zone	No access for survey
Tree group - BS 5837 category/quality	A/high-quality
A/high-quality	B/moderate-quality
B/moderate-quality	C/low-quality
C/low-quality	U/very low-quality
U/very low-quality	U/very low-quality



Client
 national highways
 Project
LOWER THAMES CROSSING

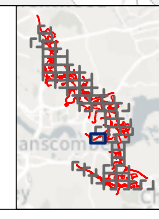
Status	PINS SUBMISSION	Original Size	A3	Revision	P03
Application Document Number	TR010032/APP/6.2	Scale	1:5,000		
Drawing Title	Figure 7.23 - Existing Tree Constraints Plan				
Page 16 of 51					
Drawing Number	HE540039-CJV-ELS-SZP_EGNE00000000-DR-LE-50149				



Contains Ordnance Survey data. © Crown copyright and database rights 2022. Ordnance Survey 100030649
© Natural England copyright.

Legend		Tree - BS 5837 category/quality	
	Order Limits		C/low-quality
	15m offset from Order Limits		U/very low-quality
	100m offset from Order Limits		A/high-quality
	Potential veteran tree (recorded by others)		B/moderate-quality
	Ancient/veteran tree (recorded on ATI)		C/low-quality
	Tree Protection Order (individual tree)		U/very low-quality
	Tree Protection Order (area, group, or woodland)		A/high-quality
	Tree crowns for potential veteran tree		B/moderate-quality
	Ancient Woodland		
	Ancient/veteran tree and Ancient Woodland buffer zone		
	No access for survey		
	Tree group - BS 5837 category/quality		
	A/high-quality		
	B/moderate-quality		

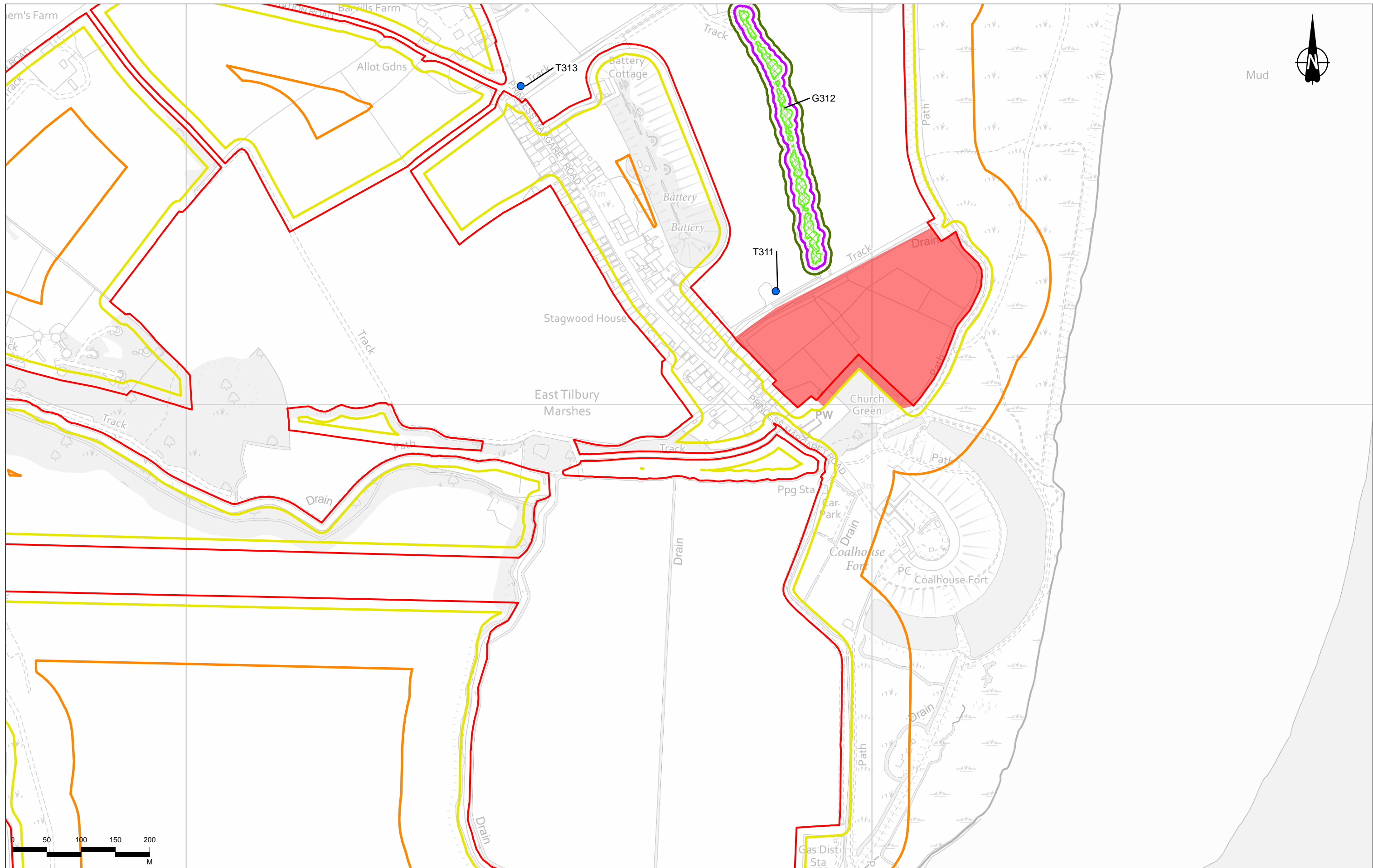
Rev	Status	Rev. Date	Purpose of revision	Drawn	Chkd	Apprvd
P02	S8	13/09/2022	DCO Application	LK	SK	BF
P03	S9	11/07/2023	Deadline 1	CD	SK	BF



Client
national highways

Project
LOWER THAMES CROSSING

Status	PINS SUBMISSION	Original Size	Revision
Application Document Number	TR010032/APP/6.2	A3	P03
Drawing Title	Figure 7.23 - Existing Tree Constraints Plan		
Page 17 of 51			
Drawing Number	HE540039-CJV-ELS-SZP_EGNE00000000-DR-LE-50149		

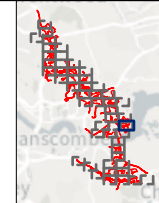


Contains Ordnance Survey data. © Crown copyright and database rights 2022. Ordnance Survey 100030649
© Natural England copyright.

Rev	Status	Rev. Date	Purpose of revision	Drawn	Chkd	Apprvd
P02	S8	13/09/2022	DCO Application	LK	SK	BF
P03	S9	11/07/2023	Deadline 1	CD	SK	BF

Legend

- Order Limits
- 15m offset from Order Limits
- 100m offset from Order Limits
- ▲ Potential veteran tree (recorded by others)
- ▲ Ancient/veteran tree (recorded on ATI)
- ★ Tree Protection Order (individual tree)
- Tree Protection Order (area, group, or woodland)
- Tree crowns for potential veteran tree
- Ancient Woodland
- Ancient/veteran tree and Ancient Woodland buffer zone
- No access for survey
- Tree group - BS 5837 category/quality
- A/high-quality
- B/moderate-quality
- C/low-quality
- U/very low-quality
- Tree - BS 5837 category/quality
- A/high-quality
- B/moderate-quality
- C/low-quality
- U/very low-quality



Client
national highways

Project
LOWER THAMES CROSSING

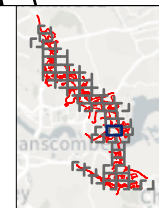
Status	PINS SUBMISSION	Original Size	A3	Revision	P03
Application Document Number	TR010032/APP/6.2	Scale	1:5,000		
Drawing Title	Figure 7.23 - Existing Tree Constraints Plan				
Page 18 of 51					
Drawing Number	HE540039-CJV-ELS-SZP_EGNE00000000-DR-LE-50149				



Contains Ordnance Survey data. © Crown copyright and database rights 2022. Ordnance Survey 100030649.
© Natural England copyright.

P02	S8	13/09/2022	DCO Application	LK	SK	BF
P03	S9	11/07/2023	Deadline 1	CD	SK	BF
Rev	Status	Rev. Date	Purpose of revision	Drawn	Chkd	Appr'd

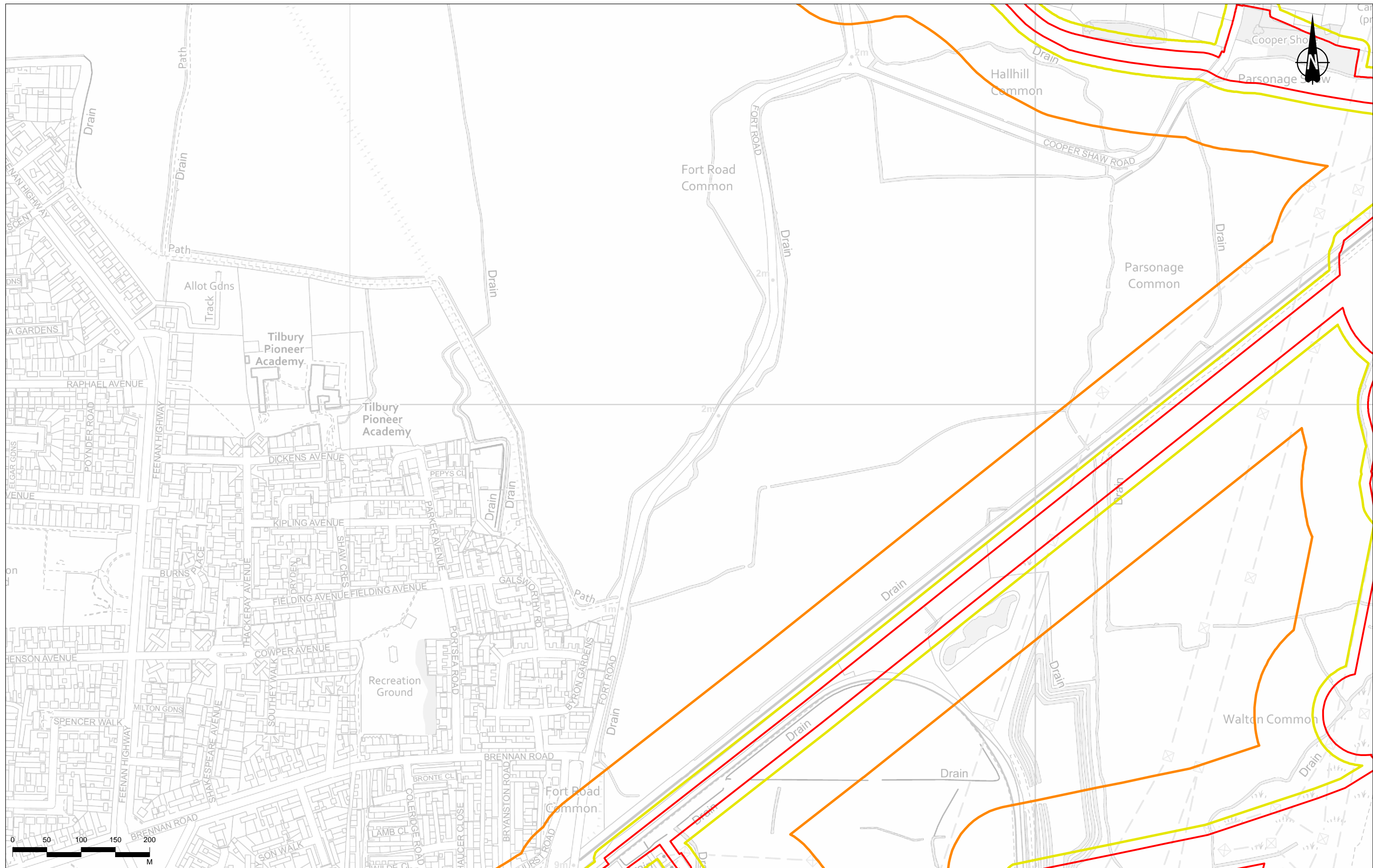
Legend	
Route alignment	Ancient/veteran tree (recorded on ATI)
Order Limits	Tree Protection Order (individual tree)
15m offset from Order Limits	Tree Protection Order (area, group, or woodland)
100m offset from Order Limits	Tree crowns for potential veteran tree
Potential veteran tree (recorded by others)	Ancient Woodland
Ancient/veteran tree and Ancient Woodland buffer zone	U/very low-quality
No access for survey	Tree - BS 5837 category/quality
Tree group - BS 5837 category/quality	A/high-quality
A/high-quality	B/moderate-quality
B/moderate-quality	C/low-quality
C/low-quality	U/very low-quality



Client
national highways

Project
LOWER THAMES CROSSING

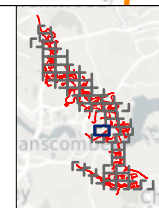
Status	PINS SUBMISSION	Original Size	A3	Revision	P03
Application Document Number	TR010032/APP/6.2	Scale	1:5,000		
Drawing Title	Figure 7.23 - Existing Tree Constraints Plan				
Page 19 of 51					
Drawing Number	HE540039-CJV-ELS-SZP_EGNE00000000-DR-LE-50149				



Contains Ordnance Survey data. © Crown copyright and database rights 2022. Ordnance Survey 100030649
© Natural England copyright.

P02	S8	13/09/2022	DCO Application	LK	SK	BF
P03	S9	11/07/2023	Deadline 1	CD	SK	BF
Rev	Status	Rev. Date	Purpose of revision	Drawn	Checked	Approved

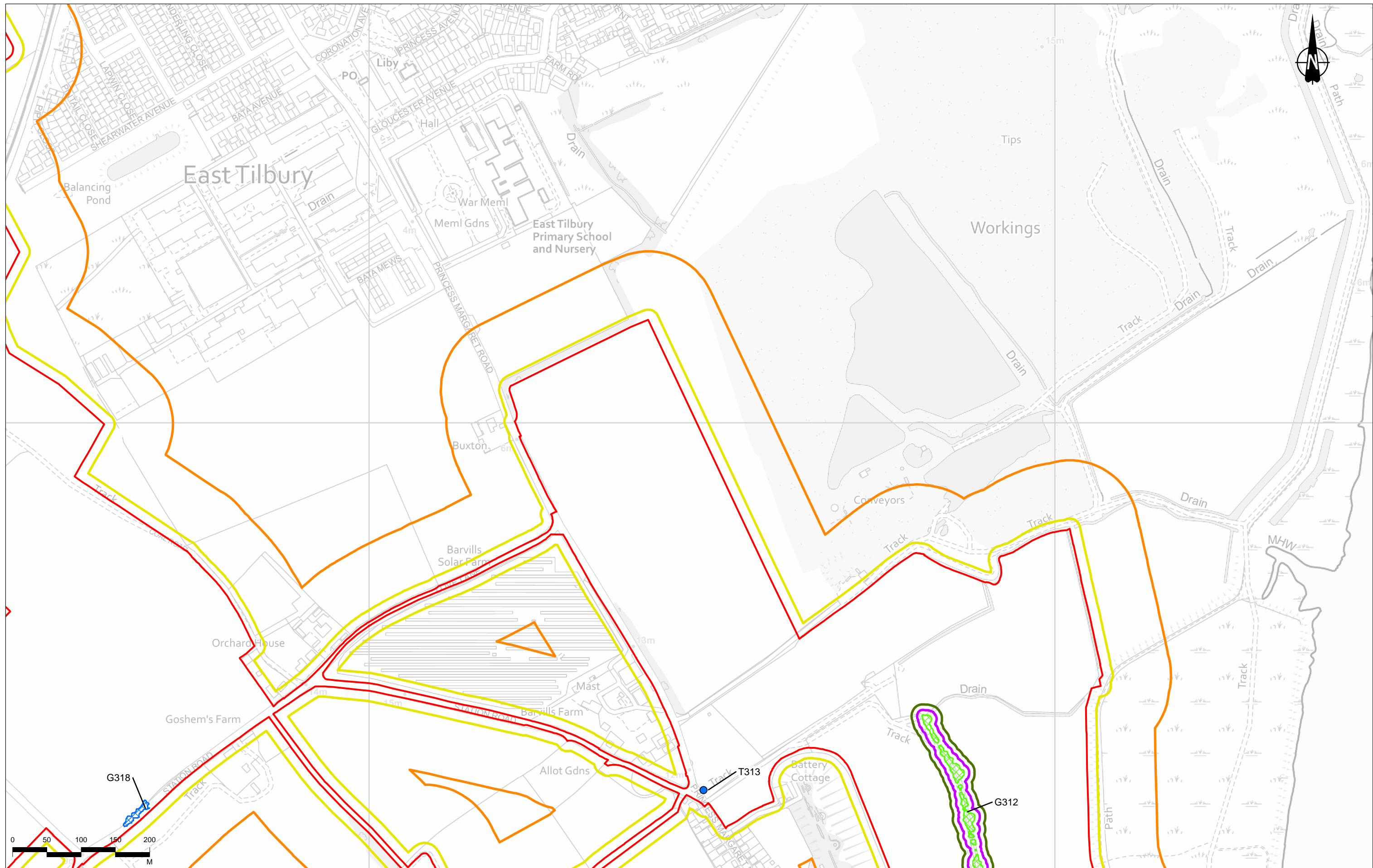
Order Limits	Tree crowns for potential veteran tree	C/low-quality
15m offset from Order Limits	Ancient Woodland	U/very low-quality
100m offset from Order Limits	Ancient/veteran tree and Ancient Woodland buffer zone	Tree - BS 5837 category/quality
Potential veteran tree (recorded by others)	No access for survey	A/high-quality
Ancient/veteran tree (recorded on ATI)	Tree group - BS 5837 category/quality	B/moderate-quality
Tree Protection Order (individual tree)	A/high-quality	C/low-quality
Tree Protection Order (area, group, or woodland)	B/moderate-quality	U/very low-quality



Client

Project
LOWER THAMES CROSSING

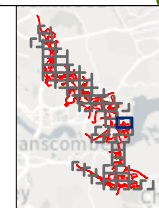
Status	PINS SUBMISSION	Original Size	A3	Revision	P03
Application Document Number	TR010032/APP/6.2	Scale	1:5,000		
Drawing Title	Figure 7.23 - Existing Tree Constraints Plan				
Page 20 of 51					
Drawing Number	HE540039-CJV-ELS-SZP_EGNE00000000-DR-LE-50149				



Contains Ordnance Survey data. © Crown copyright and database rights 2022. Ordnance Survey 100030649
© Natural England copyright.

P02	S8	13/09/2022	DCO Application	LK	SK	BF
P03	S9	11/07/2023	Deadline 1	CD	SK	BF
Rev	Status	Rev. Date	Purpose of revision	Drawn	Chkd	Apprvd

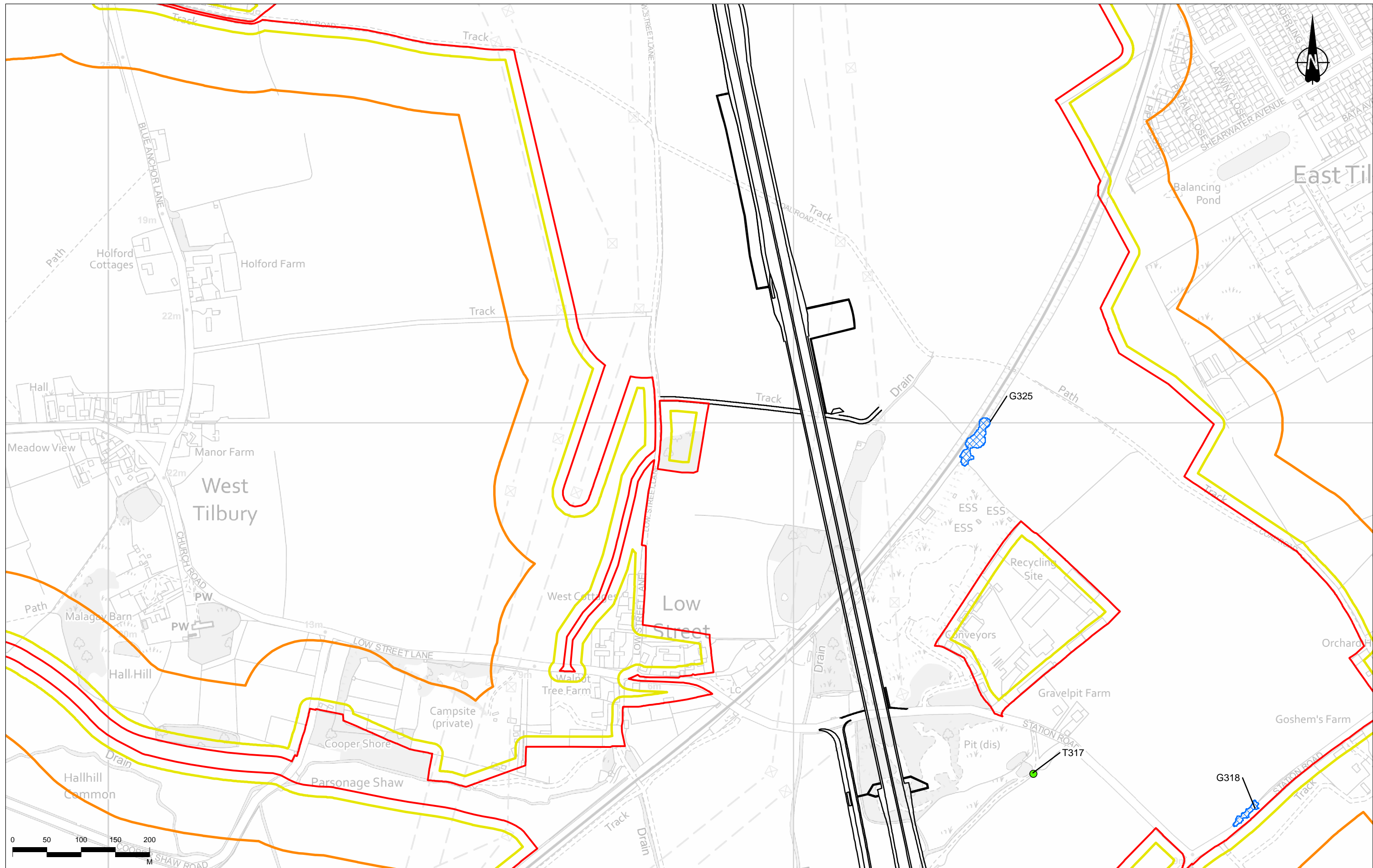
Order Limits	Tree crowns for potential veteran tree	C/low-quality
15m offset from Order Limits	Ancient Woodland	U/very low-quality
100m offset from Order Limits	Ancient/veteran tree and Ancient Woodland buffer zone	Tree - BS 5837 category/quality
Potential veteran tree (recorded by others)	No access for survey	A/high-quality
Ancient/veteran tree (recorded on ATI)	Tree group - BS 5837 category/quality	B/moderate-quality
Tree Protection Order (individual tree)	A/high-quality	C/low-quality
Tree Protection Order (area, group, or woodland)	B/moderate-quality	U/very low-quality



Client
national highways

Project
LOWER THAMES CROSSING

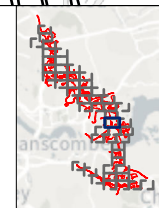
Status	PINS SUBMISSION	Original Size	A3	Revision	P03
Application Document Number	TR010032/APP/6.2	Scale	1:5,000		
Drawing Title	Figure 7.23 - Existing Tree Constraints Plan				
	Page 21 of 51				
Drawing Number	HE540039-CJV-ELS-SZP_EGNE00000000-DR-LE-50149				



Contains Ordnance Survey data. © Crown copyright and database rights 2022. Ordnance Survey 100030649.
© Natural England copyright.

P02	S8	13/09/2022	DCO Application	LK	SK	BF
P03	S9	11/07/2023	Deadline 1	CD	SK	BF
Rev	Status	Rev. Date	Purpose of revision	Drawn	Chkd	Apprv'd

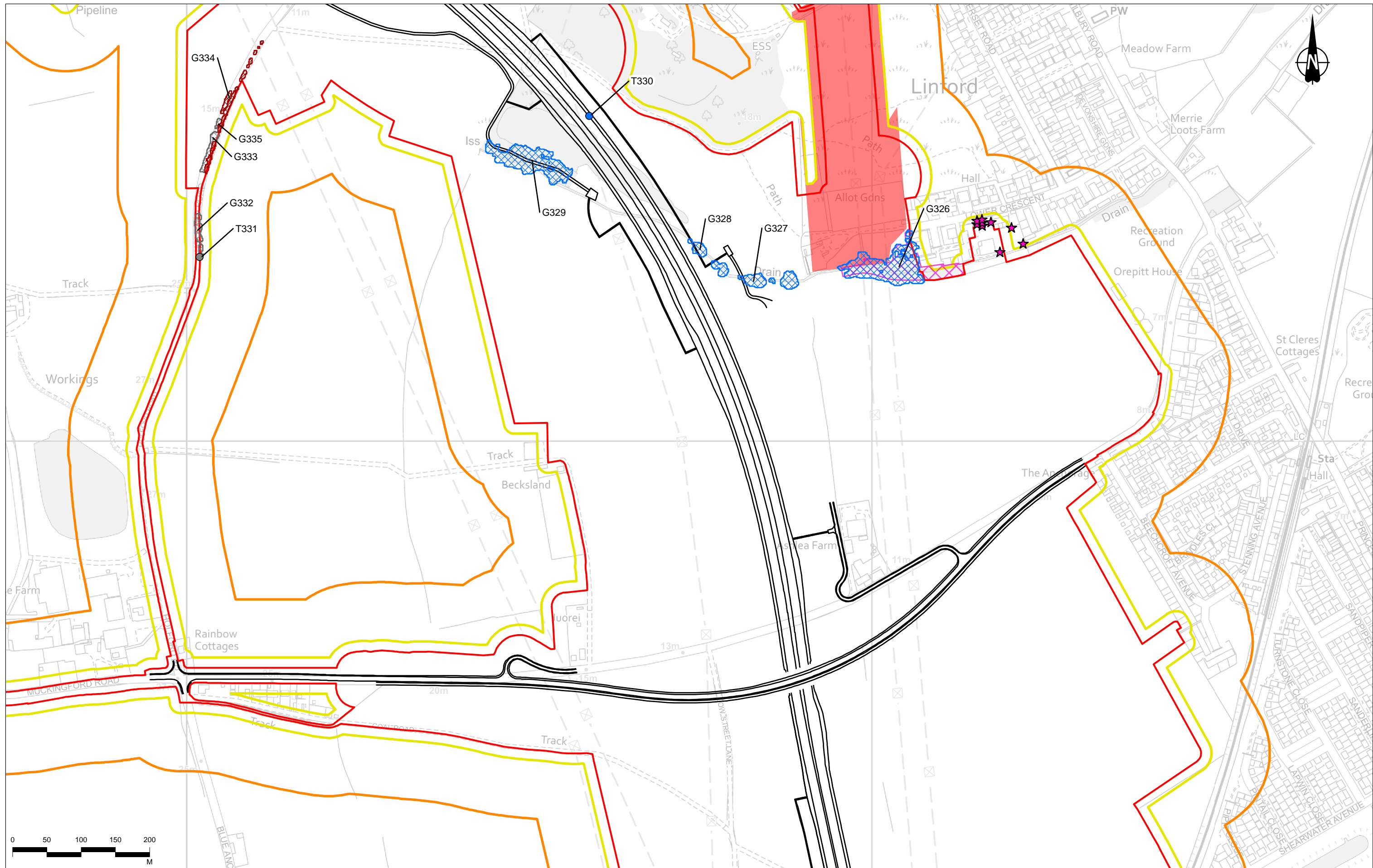
Route alignment	Ancient/veteran tree (recorded on ATI)	Ancient/veteran tree and Ancient Woodland buffer zone	U/very low-quality
Order Limits	Tree Protection Order (individual tree)	No access for survey	Tree - BS 5837 category/quality
15m offset from Order Limits	Tree Protection Order (area, group, or woodland)	Tree group - BS 5837 category/quality	A/high-quality
100m offset from Order Limits	Tree crowns for potential veteran tree	A/high-quality	B/moderate-quality
Potential veteran tree (recorded by others)	Ancient Woodland	B/moderate-quality	C/low-quality
		C/low-quality	U/very low-quality



Client

Project
LOWER THAMES CROSSING

Status	PINS SUBMISSION		Original Size	A3	Revision	P03
Application Document Number	TR010032/APP/6.2		Scale	1:5,000		
Drawing Title	Figure 7.23 - Existing Tree Constraints Plan					
	Page 22 of 51					
Drawing Number	HE540039-CJV-ELS-SZP_EGNE00000000-DR-LE-50149					



Contains Ordnance Survey data. © Crown copyright and database rights 2022. Ordnance Survey 100030649.
© Natural England copyright.

Legend

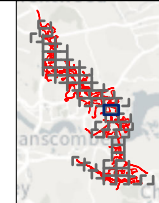
- Route alignment
- Order Limits
- 15m offset from Order Limits
- 100m offset from Order Limits
- Potential veteran tree (recorded by others)

- Ancient/veteran tree (recorded on ATI)
- Tree Protection Order (individual tree)
- Tree Protection Order (area, group, or woodland)
- Tree crowns for potential veteran tree
- Ancient Woodland

- Ancient/veteran tree and Ancient Woodland buffer zone
- No access for survey
- Tree group - BS 5837 category/quality
- A/high-quality
- B/moderate-quality
- C/low-quality

- U/very low-quality
- Tree - BS 5837 category/quality
- A/high-quality
- B/moderate-quality
- C/low-quality
- U/very low-quality

P02	S8	13/09/2022	DCO Application	LK	SK	BF
P03	S9	11/07/2023	Deadline 1	CD	SK	BF
Rev	Status	Rev. Date	Purpose of revision	Drawn	Chkd	Apprvd



Client: **national highways**

Project: **LOWER THAMES CROSSING**

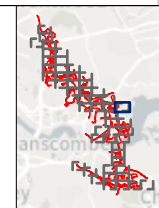
Status	PINS SUBMISSION		Original Size	A3	Revision	P03
Application Document Number	TR010032/APP/6.2		Scale	1:5,000		
Drawing Title	Figure 7.23 - Existing Tree Constraints Plan					
Page 23 of 51						
Drawing Number	HE540039-CJV-ELS-SZP_EGNE00000000-DR-LE-50149					



Contains Ordnance Survey data. © Crown copyright and database rights 2022. Ordnance Survey 100030649
© Neutral England copyright.

P02	S8	13/09/2022	DCO Application	LK	SK	BF
P03	S9	11/07/2023	Deadline 1	CD	SK	BF
Rev	Status	Rev. Date	Purpose of revision	Drawn	Chkd	Apprv'd

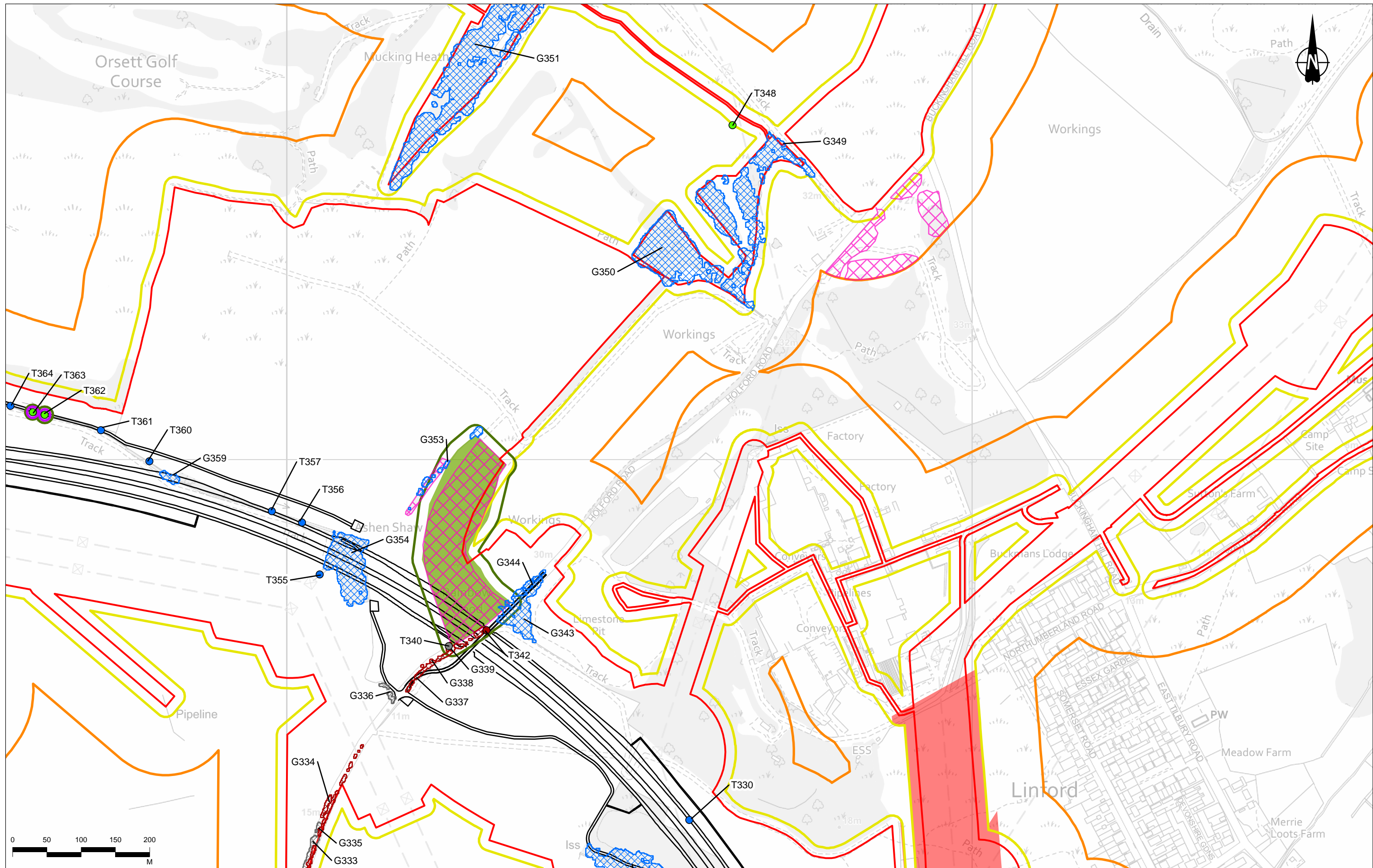
Legend	
	Order Limits
	15m offset from Order Limits
	100m offset from Order Limits
	Potential veteran tree (recorded by others)
	Ancient/veteran tree (recorded on ATI)
	Tree Protection Order (individual tree)
	Tree Protection Order (area, group, or woodland)
	Tree crowns for potential veteran tree
	Ancient Woodland
	Ancient/veteran tree and Ancient Woodland buffer zone
	No access for survey
Tree group - BS 5837 category/quality	
	A/high-quality
	B/moderate-quality
	C/low-quality
	U/very low-quality
	C/low-quality
	U/very low-quality
Tree - BS 5837 category/quality	
	A/high-quality
	B/moderate-quality
	C/low-quality
	U/very low-quality



Client: national highways

Project: LOWER THAMES CROSSING

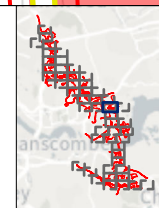
Status	PINS SUBMISSION	Original Size	A3	Revision	P03
Application Document Number	TR010032/APP/6.2	Scale	1:5,000		
Drawing Title	Figure 7.23 - Existing Tree Constraints Plan				
Page 24 of 51					
Drawing Number	HE540039-CJV-ELS-SZP_EGNE00000000-DR-LE-50149				



Contains Ordnance Survey data © Crown copyright and database rights 2022. Ordnance Survey 100030649
© Natural England copyright.

P02	S8	13/09/2022	DCO Application	LK	SK	BF
P03	S9	11/07/2023	Deadline 1	CD	SK	BF
Rev	Status	Rev. Date	Purpose of revision	Drawn	Chkd	Appr'd

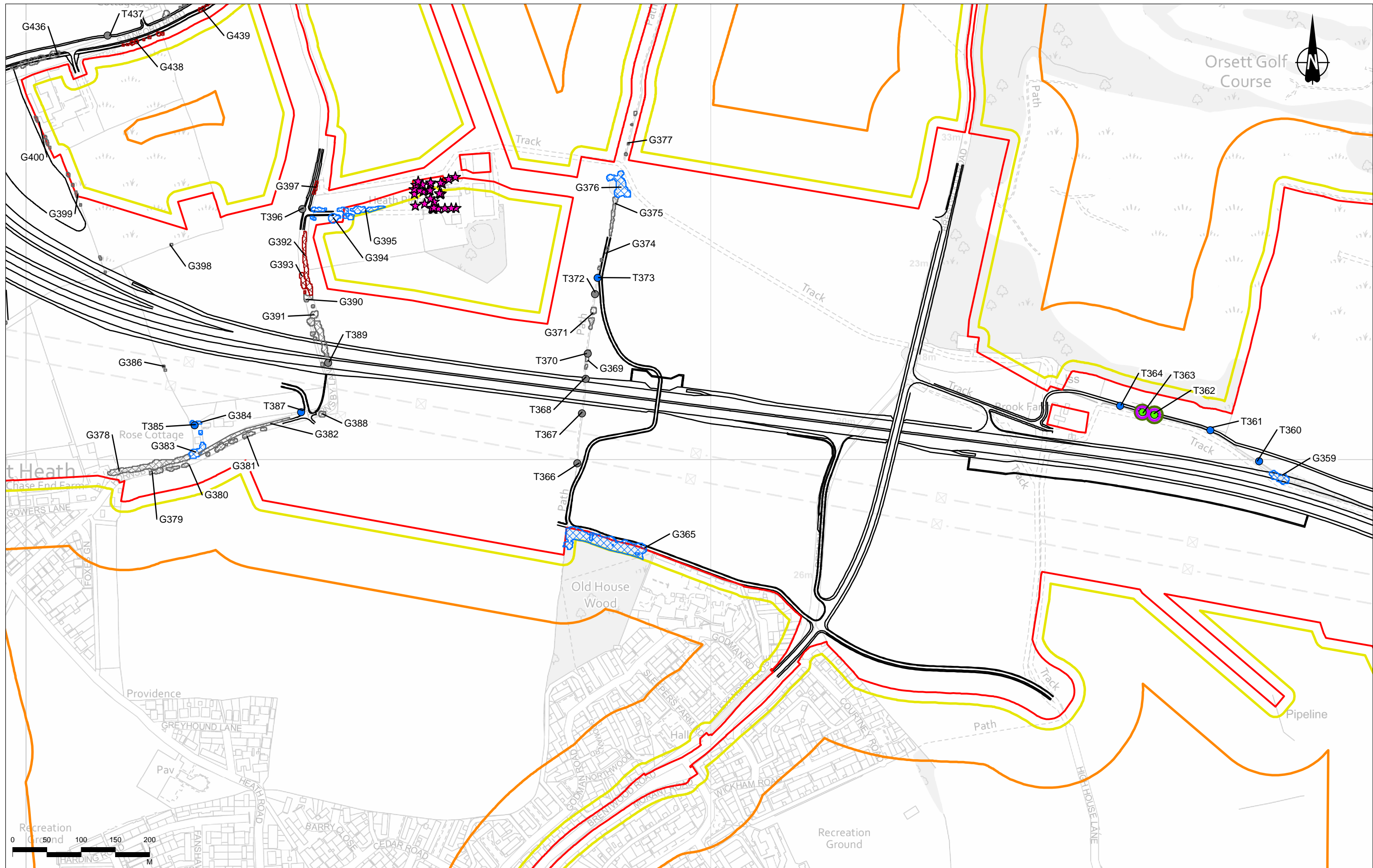
Legend	<ul style="list-style-type: none"> Route alignment Order Limits 15m offset from Order Limits 100m offset from Order Limits Potential veteran tree (recorded by others) Ancient/veteran tree (recorded on ATI) Tree Protection Order (individual tree) Tree Protection Order (area, group, or woodland) Tree crowns for potential veteran tree Ancient Woodland 	<ul style="list-style-type: none"> Ancient/veteran tree and Ancient Woodland buffer zone No access for survey Tree group - BS 5837 category/quality A/high-quality B/moderate-quality C/low-quality 	<ul style="list-style-type: none"> U/very low-quality Tree - BS 5837 category/quality A/high-quality B/moderate-quality C/low-quality U/very low-quality
---------------	--	---	--



Client: **national highways**

Project: **LOWER THAMES CROSSING**

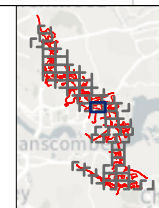
Status	PINS SUBMISSION	Original Size	A3	Revision	P03
Application Document Number	TR010032/APP/6.2	Scale	1:5,000		
Drawing Title	Figure 7.23 - Existing Tree Constraints Plan				
Page 25 of 51					
Drawing Number	HE540039-CJV-ELS-SZP_EGNE00000000-DR-LE-50149				



Contains Ordnance Survey data. © Crown copyright and database rights 2022. Ordnance Survey 100030649
© Natural England copyright.

P02	S8	13/09/2022	DCO Application	LK	SK	BF
P03	S9	11/07/2023	Deadline 1	CD	SK	BF
Rev	Status	Rev. Date	Purpose of revision	Drawn	Chkd	Apprv'd

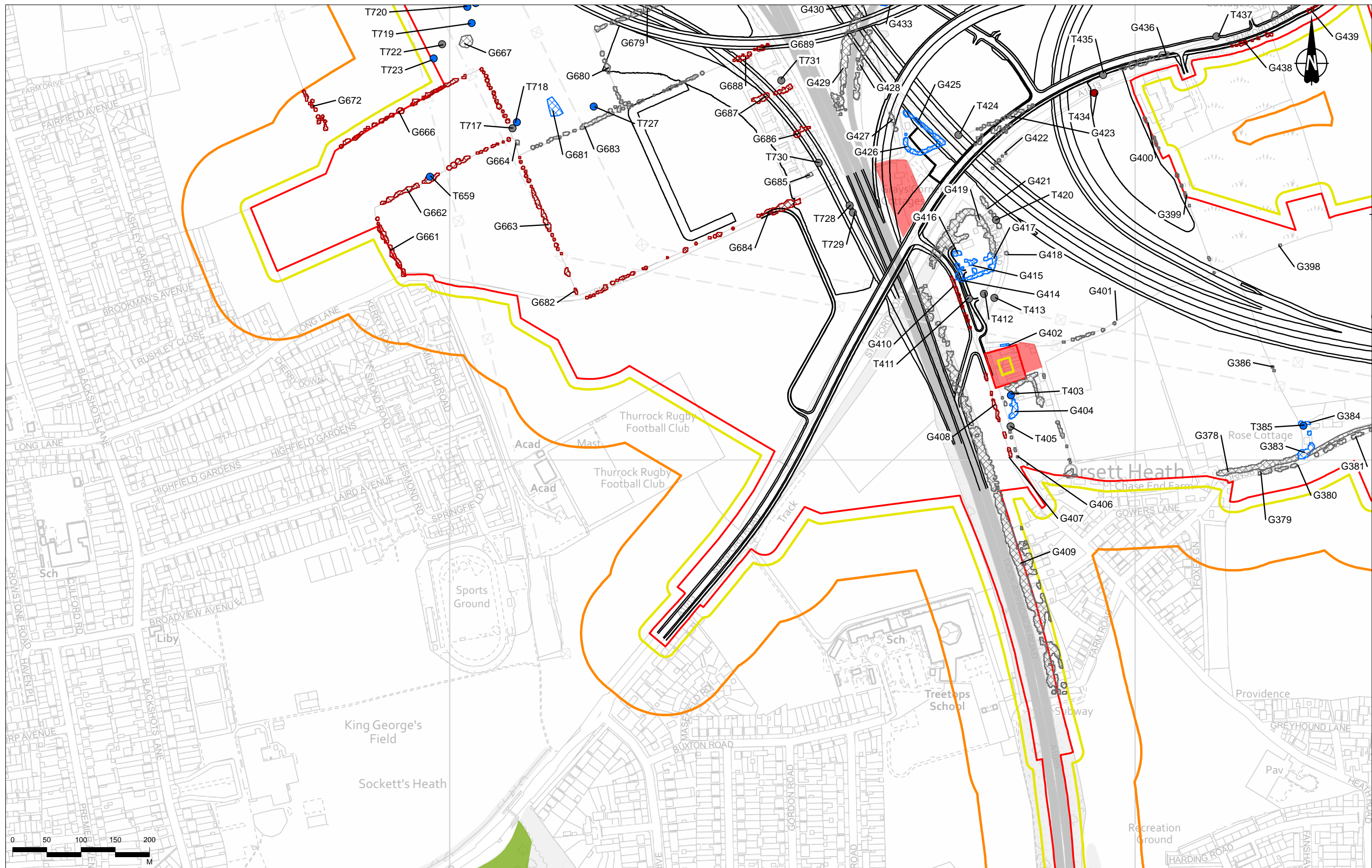
Route alignment	Ancient/veteran tree (recorded on ATI)	Ancient/veteran tree and Ancient Woodland buffer zone	U/very low-quality
Order Limits	Tree Protection Order (individual tree)	No access for survey	Tree - BS 5837 category/quality
15m offset from Order Limits	Tree Protection Order (area, group, or woodland)	Tree group - BS 5837 category/quality	A/high-quality
100m offset from Order Limits	Tree crowns for potential veteran tree	A/high-quality	B/moderate-quality
Potential veteran tree (recorded by others)	Ancient Woodland	B/moderate-quality	C/low-quality
		C/low-quality	U/very low-quality



Client
 national highways

Project
LOWER THAMES CROSSING

Status	PINS SUBMISSION	Original Size	A3	Revision	P03
Application Document Number	TR010032/APP/6.2	Scale	1:5,000		
Drawing Title	Figure 7.23 - Existing Tree Constraints Plan				
	Page 26 of 51				
Drawing Number	HE540039-CJV-ELS-SZP_EGNE00000000-DR-LE-50149				

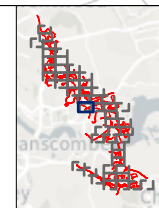


Contains Ordnance Survey data. © Crown copyright and database rights 2022. Ordnance Survey 100030649
© Natural England copyright.

P02	S8	13/09/2022	DCO Application	LK	SK	BF
P03	S9	11/07/2023	Deadline 1	CD	SK	BF
Rev	Status	Rev. Date	Purpose of revision	Drawn	Chkd	Apprvd

Legend

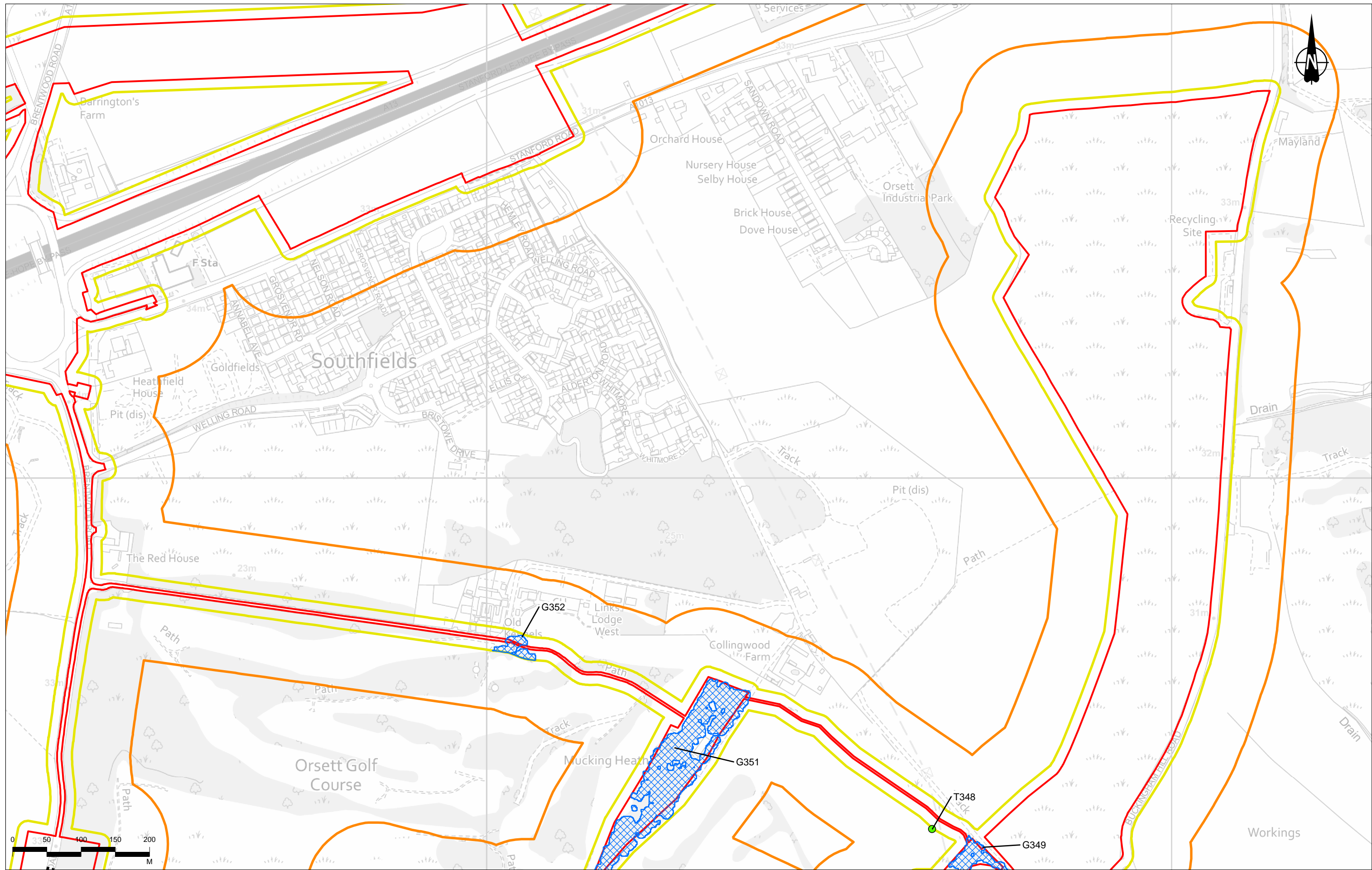
- Route alignment
- Order Limits
- 15m offset from Order Limits
- 100m offset from Order Limits
- ▲ Potential veteran tree (recorded by others)
- ▲ Ancient/veteran tree (recorded on ATI)
- ★ Tree Protection Order (individual tree)
- Tree Protection Order (area, group, or woodland)
- Tree crowns for potential veteran tree
- Ancient Woodland
- Ancient/veteran tree and Ancient Woodland buffer zone
- No access for survey
- Tree group - BS 5837 category/quality**
- A/high-quality
- B/moderate-quality
- C/low-quality
- U/very low-quality
- A/high-quality
- B/moderate-quality
- C/low-quality
- U/very low-quality



Client: **national highways**

Project: **LOWER THAMES CROSSING**

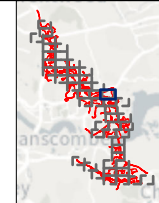
Status	PINS SUBMISSION	Original Size	A3	Revision	P03
Application Document Number	TR010032/APP/6.2	Scale	1:5,000		
Drawing Title	Figure 7.23 - Existing Tree Constraints Plan				
Page 27 of 51					
Drawing Number	HE540039-CJV-ELS-SZP_EGNE00000000-DR-LE-50149				



Contains Ordnance Survey data. © Crown copyright and database rights 2022. Ordnance Survey 100030649
© Natural England copyright.

P02	S8	13/09/2022	DCO Application	LK	SK	BF
P03	S9	11/07/2023	Deadline 1	CD	SK	BF
Rev	Status	Rev. Date	Purpose of revision	Drawn	Chkd	Apprvd

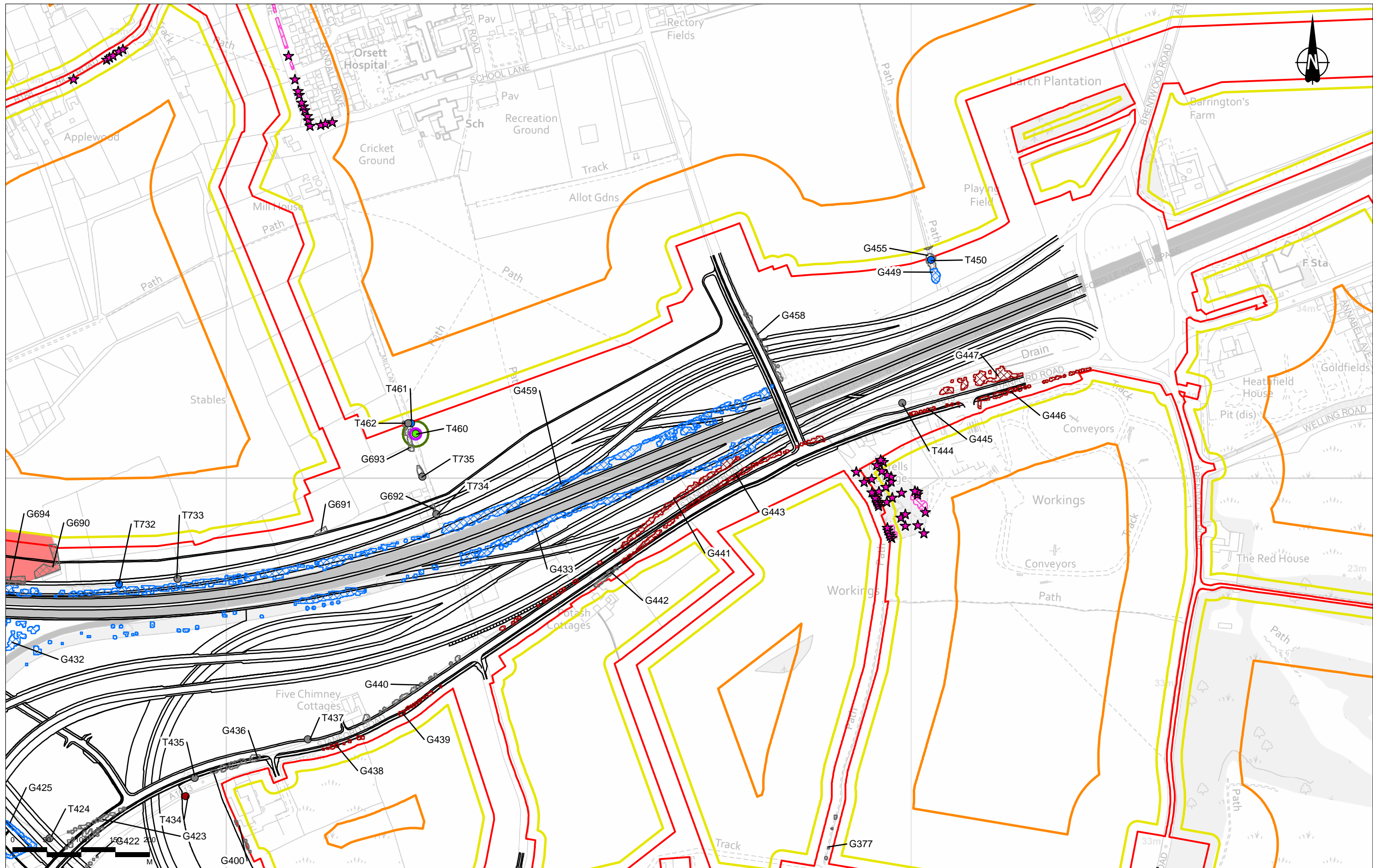
Legend	
	Route alignment
	Order Limits
	15m offset from Order Limits
	100m offset from Order Limits
	Potential veteran tree (recorded by others)
	Ancient/veteran tree (recorded on ATI)
	Tree Protection Order (individual tree)
	Tree Protection Order (area, group, or woodland)
	Tree crowns for potential veteran tree
	Ancient Woodland
	Ancient/veteran tree and Ancient Woodland buffer zone
	No access for survey
Tree group - BS 5837 category/quality	Tree - BS 5837 category/quality
	A/high-quality
	B/moderate-quality
	C/low-quality
	U/very low-quality



Client
national highways

Project
LOWER THAMES CROSSING

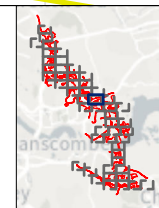
Status	PINS SUBMISSION	Original Size	A3	Revision	P03
Application Document Number	TR010032/APP/6.2	Scale	1:5,000		
Drawing Title	Figure 7.23 - Existing Tree Constraints Plan				
Page 28 of 51					
Drawing Number	HE540039-CJV-ELS-SZP_EGNE00000000-DR-LE-50149				



Contains Ordnance Survey data. © Crown copyright and database rights 2022. Ordnance Survey 100030649.
© Natural England copyright.

P02	S8	13/09/2022	DCO Application	LK	SK	BF
P03	S9	11/07/2023	Deadline 1	CD	SK	BF
Rev	Status	Rev. Date	Purpose of revision	Drawn	Chkd	Apprv'd

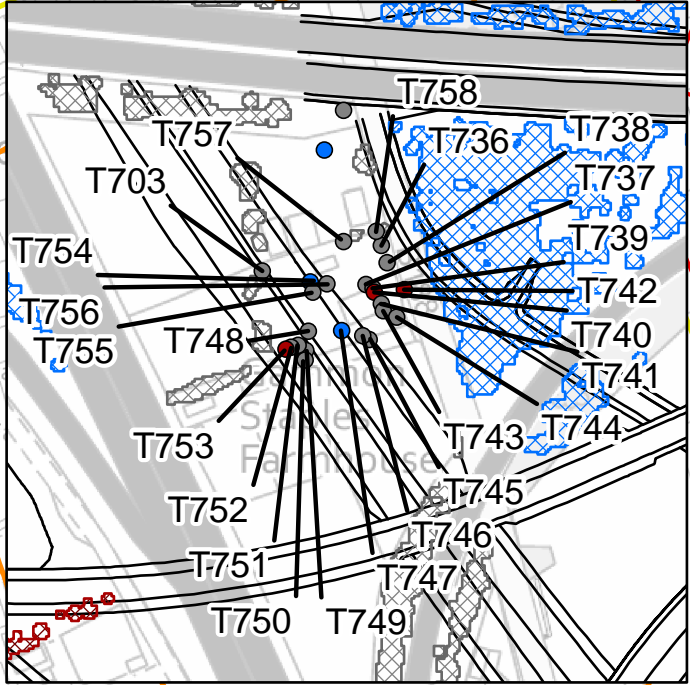
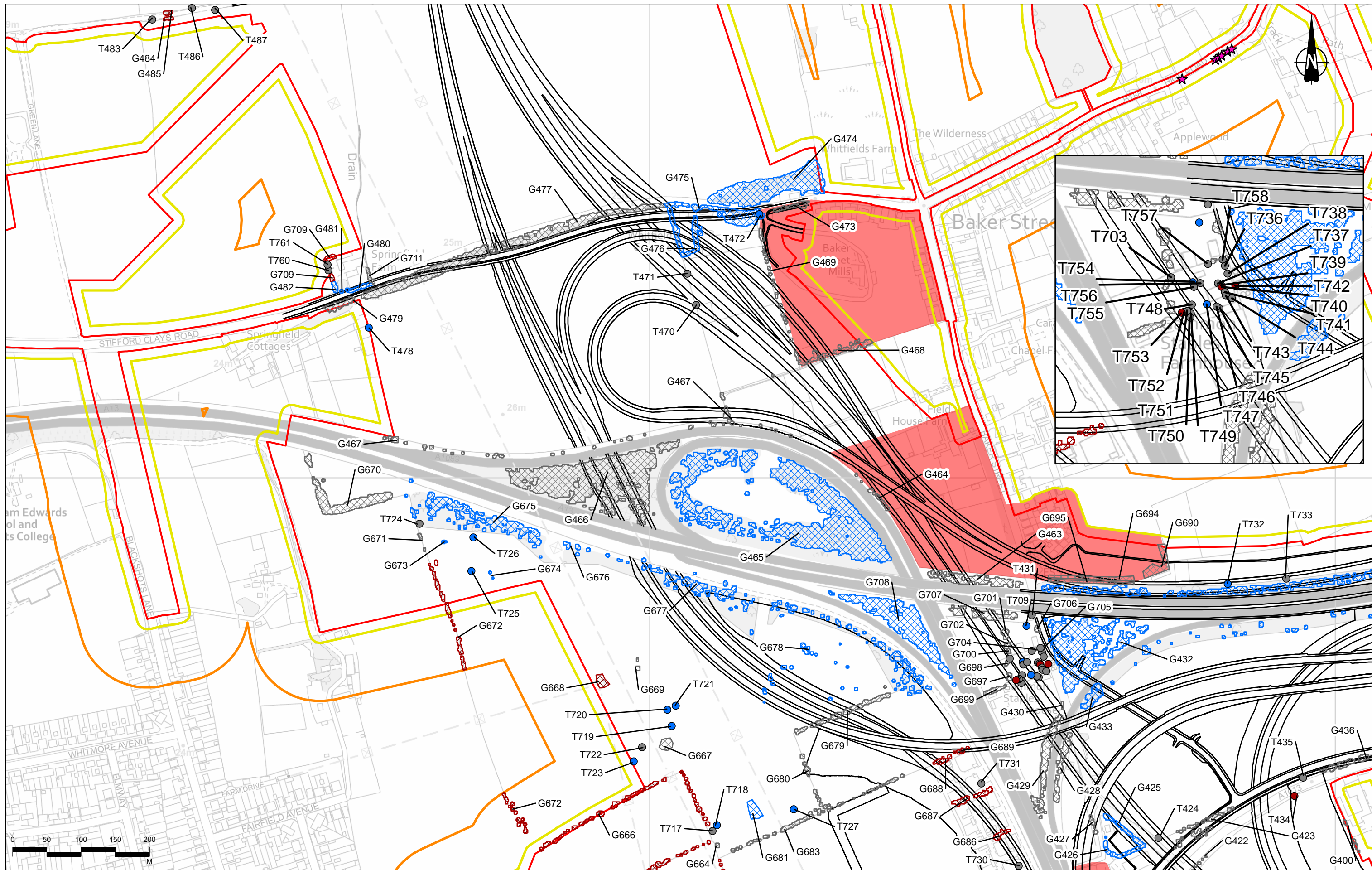
Route alignment	Ancient/veteran tree (recorded on ATI)	Ancient/veteran tree and Ancient Woodland buffer zone	U/very low-quality
Order Limits	Tree Protection Order (individual tree)	No access for survey	Tree - BS 5837 category/quality
15m offset from Order Limits	Tree Protection Order (area, group, or woodland)	Tree group - BS 5837 category/quality	A/high-quality
100m offset from Order Limits	Tree crowns for potential veteran tree	A/high-quality	B/moderate-quality
Potential veteran tree (recorded by others)	Ancient Woodland	B/moderate-quality	C/low-quality
		C/low-quality	U/very low-quality



Client: national highways

Project: LOWER THAMES CROSSING

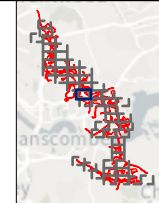
Status	PINS SUBMISSION	Original Size	A3	Revision	P03
Application Document Number	TR010032/APP/6.2	Scale	1:5,000		
Drawing Title	Figure 7.23 - Existing Tree Constraints Plan				
	Page 29 of 51				
Drawing Number	HE540039-CJV-ELS-SZP_EGNE00000000-DR-LE-50149				



Contains Ordnance Survey data. © Crown copyright and database rights 2022. Ordnance Survey 100030649
© Natural England copyright.

P02	S8	13/09/2022	DCO Application	LK	SK	BF
P03	S9	11/07/2023	Deadline 1	CD	SK	BF
Rev	Status	Rev. Date	Purpose of revision	Drawn	Chkd	Apprv'd

Legend	
Route alignment	Ancient/veteran tree (recorded on ATI)
Order Limits	Tree Protection Order (individual tree)
15m offset from Order Limits	Tree Protection Order (area, group, or woodland)
100m offset from Order Limits	Tree crowns for potential veteran tree
Potential veteran tree (recorded by others)	Ancient Woodland
Ancient/veteran tree and Ancient Woodland buffer zone	No access for survey
Tree group - BS 5837 category/quality	U/very low-quality
A/high-quality	A/high-quality
B/moderate-quality	B/moderate-quality
C/low-quality	C/low-quality
U/very low-quality	U/very low-quality

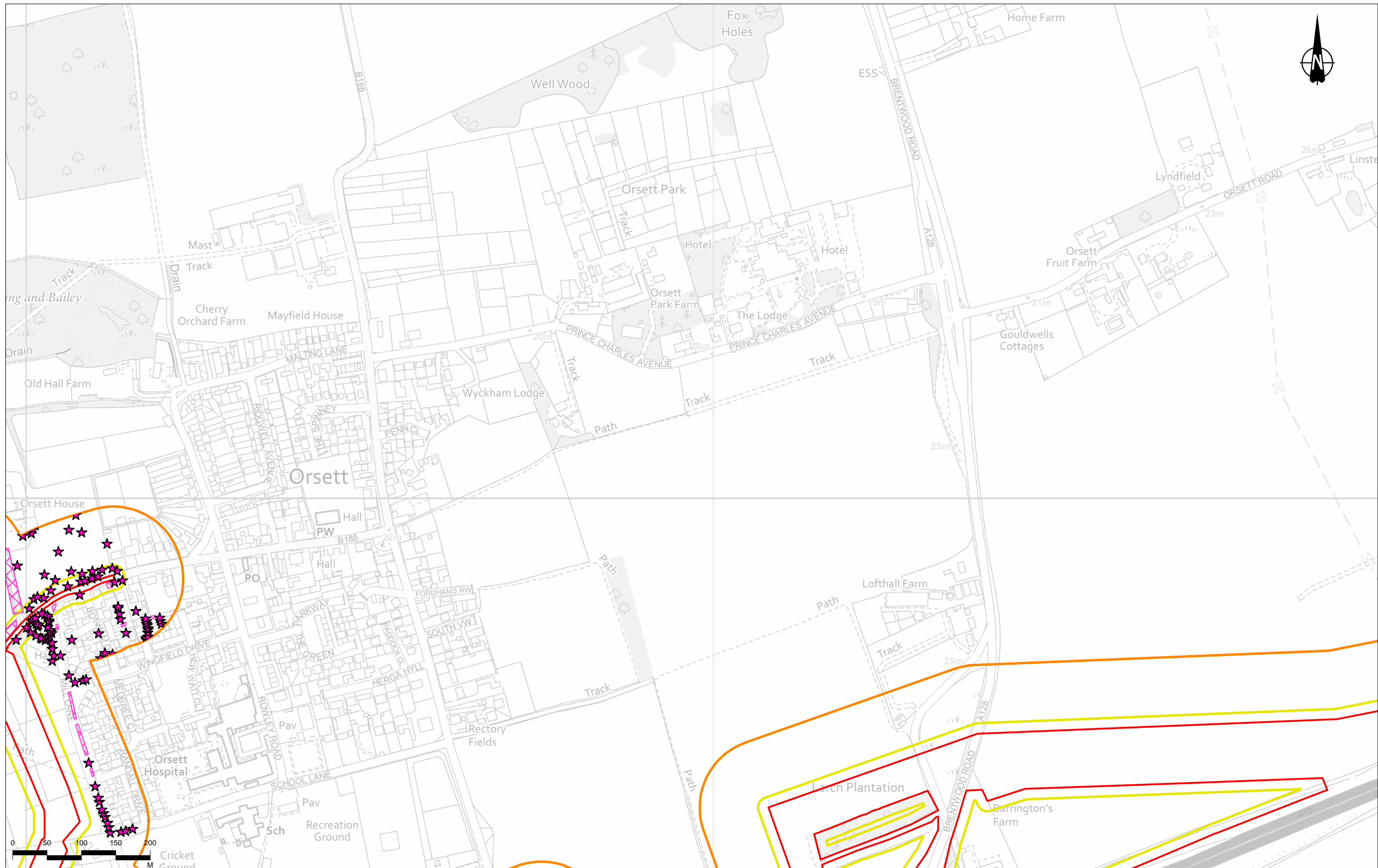


Client: national highways

Project: LOWER THAMES CROSSING

Status	PINS SUBMISSION	Original Size	A3	Revision	P03
Application Document Number	TR010032/APP/6.2	Scale	1:5,000		
Drawing Title	Figure 7.23 - Existing Tree Constraints Plan				
Drawing Number	HE540039-CJV-ELS-SZP_EGNE00000000-DR-LE-50149				

Page 30 of 51



Contains Ordnance Survey data. © Crown copyright and database rights 2022. Ordnance Survey 100030649
© Natural England copyright.

P02	S8	13/09/2022	DCO Application	LK	SK	BF
P03	S9	11/07/2023	Deadline 1	CD	SK	BF
Rev	Status	Rev. Date	Purpose of revision	Drawn	Checked	Approved

Legend	
	Order Limits
	15m offset from Order Limits
	100m offset from Order Limits
	Potential veteran tree (recorded by others)
	Ancient/veteran tree (recorded on ATI)
	Tree Protection Order (individual tree)
	Tree Protection Order (area, group, or woodland)
	Tree crowns for potential veteran tree
	Ancient Woodland
	Ancient/veteran tree and Ancient Woodland buffer zone
	No access for survey
Tree group - BS 5837 category/quality	
	A/high-quality
	B/moderate-quality
	C/low-quality
	U/very low-quality
	C/low-quality
	U/very low-quality
Tree - BS 5837 category/quality	
	A/high-quality
	B/moderate-quality
	C/low-quality
	U/very low-quality



Client
national highways

Project
LOWER THAMES CROSSING

Status	PINS SUBMISSION	Original Size	A3	Revision	P03
Application Document Number	TR010032/APP/6.2	Scale	1:5,000		
Drawing Title	Figure 7.23 - Existing Tree Constraints Plan				
	Page 31 of 51				
Drawing Number	HE540039-CJV-ELS-SZP_EGNE0000000-DR-LE-50149				



Contains Ordnance Survey data. © Crown copyright and database rights 2022. Ordnance Survey 100030649
© Natural England copyright.

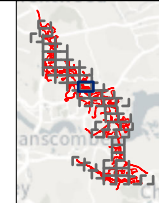
Legend

- Route alignment
- Order Limits
- 15m offset from Order Limits
- 100m offset from Order Limits
- Potential veteran tree (recorded by others)
- Ancient/veteran tree (recorded on ATI)
- Tree Protection Order (individual tree)
- Tree Protection Order (area, group, or woodland)
- Tree crowns for potential veteran tree
- Ancient Woodland

- Ancient/veteran tree and Ancient Woodland buffer zone
- No access for survey
- Tree group - BS 5837 category/quality
- A/high-quality
- B/moderate-quality
- C/low-quality

- U/very low-quality
- Tree - BS 5837 category/quality
- A/high-quality
- B/moderate-quality
- C/low-quality
- U/very low-quality

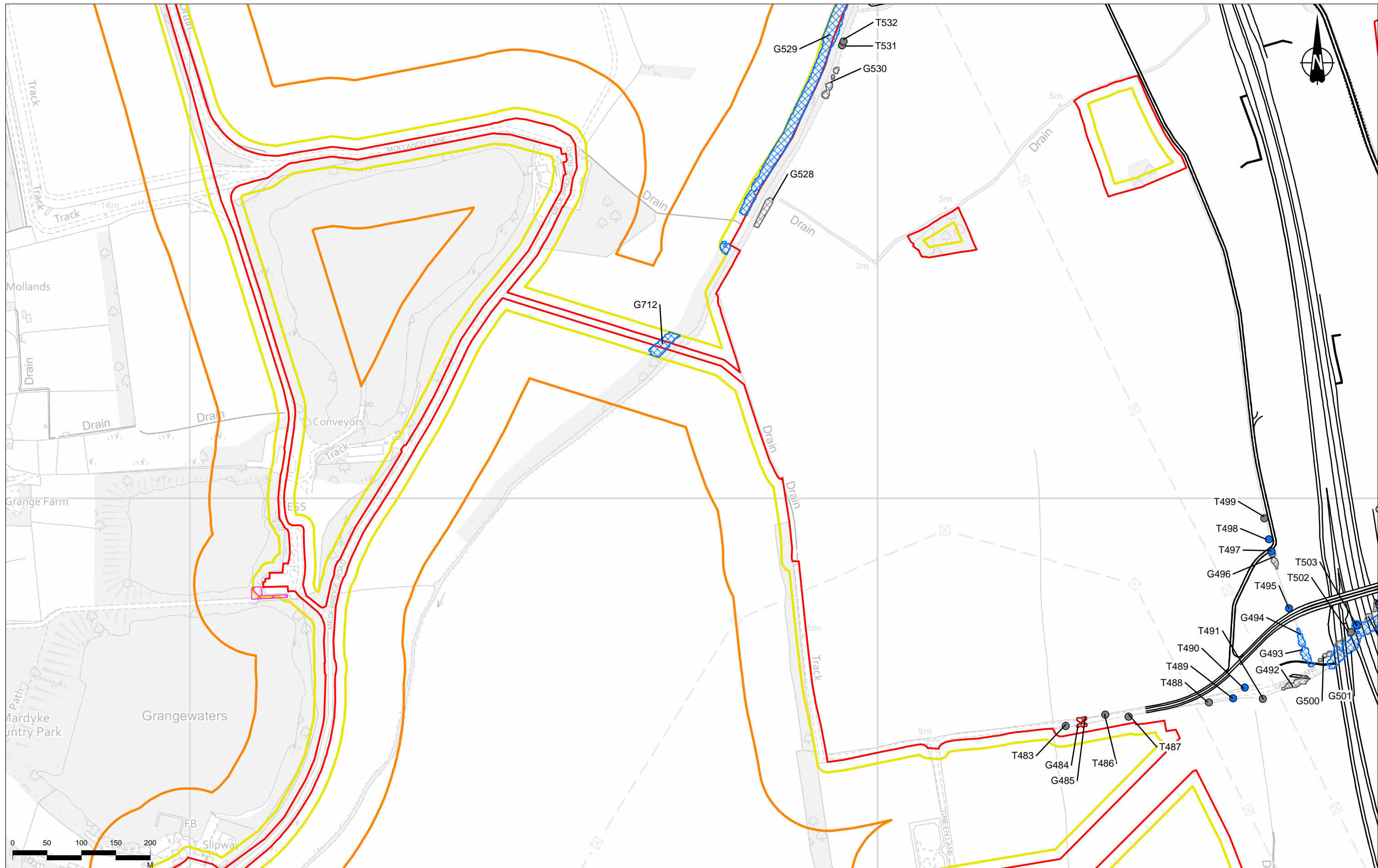
P02	S8	13/09/2022	DCO Application	LK	SK	BF
P03	S9	11/07/2023	Deadline 1	CD	SK	BF
Rev	Status	Rev. Date	Purpose of revision	Drawn	Chkd	Apprv'd



Client: **national highways**

Project: **LOWER THAMES CROSSING**

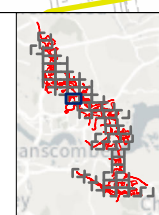
Status	PINS SUBMISSION		Original Size	A3	Revision	P03
Application Document Number	TR010032/APP/6.2		Scale	1:5,000		
Drawing Title	Figure 7.23 - Existing Tree Constraints Plan					
Page 32 of 51						
Drawing Number	HE540039-CJV-ELS-SZP_EGNE00000000-DR-LE-50149					



Contains Ordnance Survey data. © Crown copyright and database rights 2022. Ordnance Survey 100030649
© Natural England copyright.

Rev	Status	Rev. Date	Purpose of revision	Drawn	Chkd	Apprvd
P02	S8	13/09/2022	DCO Application	LK	SK	BF
P03	S9	11/07/2023	Deadline 1	CD	SK	BF

Legend	
Route alignment	Ancient/veteran tree (recorded on ATI)
Order Limits	Tree Protection Order (individual tree)
15m offset from Order Limits	Tree Protection Order (area, group, or woodland)
100m offset from Order Limits	Tree crowns for potential veteran tree
Potential veteran tree (recorded by others)	Ancient Woodland
Ancient/veteran tree and Ancient Woodland buffer zone	No access for survey
Tree group - BS 5837 category/quality	U/very low-quality
A/high-quality	A/high-quality
B/moderate-quality	B/moderate-quality
C/low-quality	C/low-quality
U/very low-quality	U/very low-quality



Client
national highways

Project
LOWER THAMES CROSSING

Status	PINS SUBMISSION	Original Size	A3	Revision	P03
Application Document Number	TR010032/APP/6.2	Scale	1:5,000		
Drawing Title	Figure 7.23 - Existing Tree Constraints Plan				
Page 33 of 51					
Drawing Number	HE540039-CJV-ELS-SZP_EGNE00000000-DR-LE-50149				

If you need help accessing this or any other National Highways information, please call **0300 123 5000** and we will help you.

© Crown copyright 2023.

You may re-use this information (not including logos) free of charge in any format or medium, under the terms of the Open Government Licence. To view this licence:

visit www.nationalarchives.gov.uk/doc/open-government-licence/

write to the **Information Policy Team, The National Archives, Kew, London TW9 4DU**, or email psi@nationalarchives.gsi.gov.uk.

Mapping (where present): © Crown copyright and database rights 2023 OS 100030649. You are permitted to use this data solely to enable you to respond to, or interact with, the organisation that provided you with the data. You are not permitted to copy, sub-license, distribute or sell any of this data to third parties in any form.

If you have any enquiries about this publication email info@nationalhighways.co.uk or call **0300 123 5000***.

*Calls to 03 numbers cost no more than a national rate call to an 01 or 02 number and must count towards any inclusive minutes in the same way as 01 and 02 calls. These rules apply to calls from any type of line including mobile, BT, other fixed line or payphone. Calls may be recorded or monitored.

Printed on paper from well-managed forests and other controlled sources when issued directly by National Highways.

Registered office Bridge House, 1 Walnut Tree Close, Guildford GU1 4LZ

National Highways Company Limited registered in England and Wales number 09346363