

Lower Thames Crossing

6.2 Environmental Statement Figures

Figure 8.14 - Functionally linked land transect results - wintering (nocturnal)

APFP Regulation 5(2)(a)
Infrastructure Planning
(Applications: Prescribed Forms and Procedure)
Regulations 2009
Volume 6

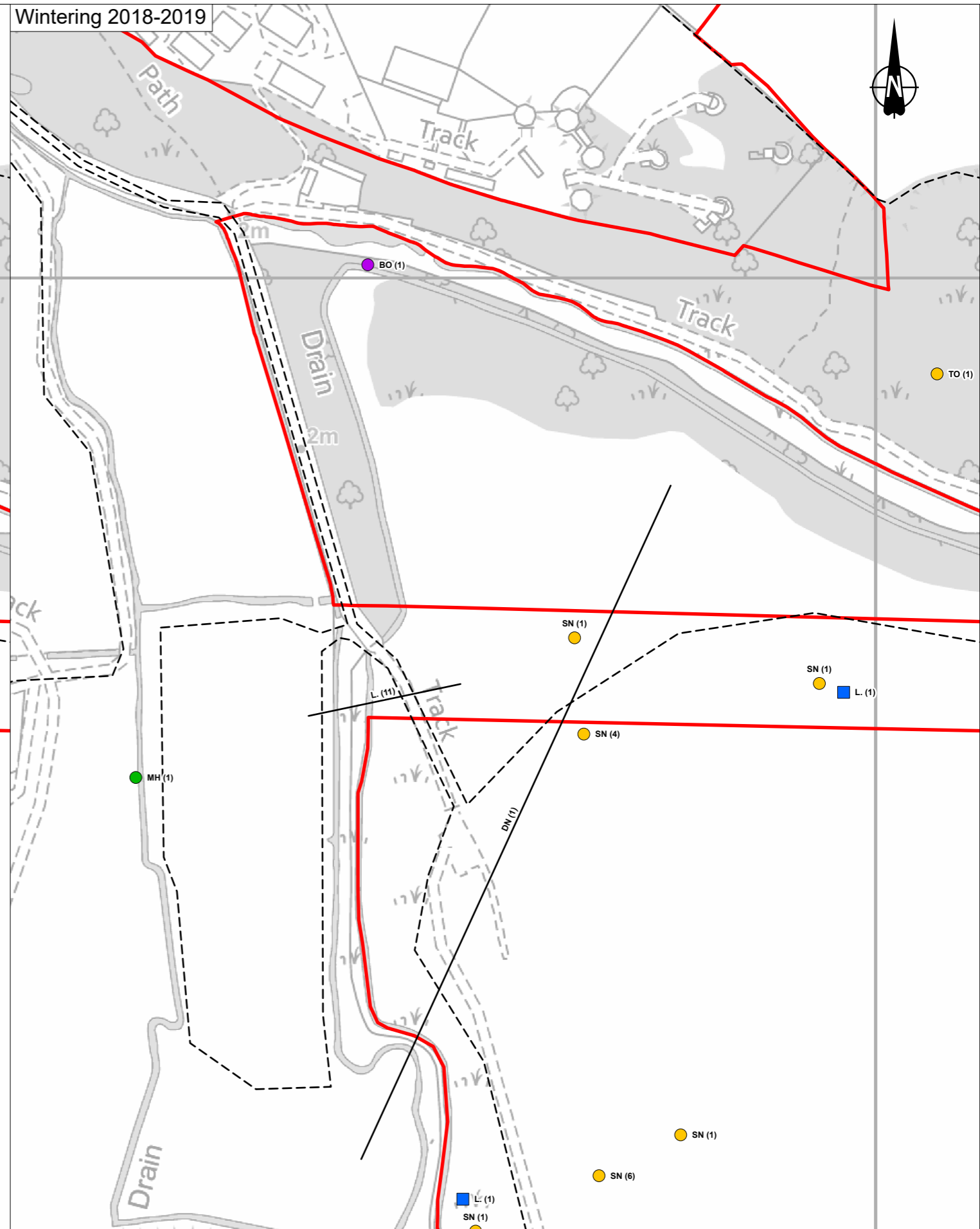
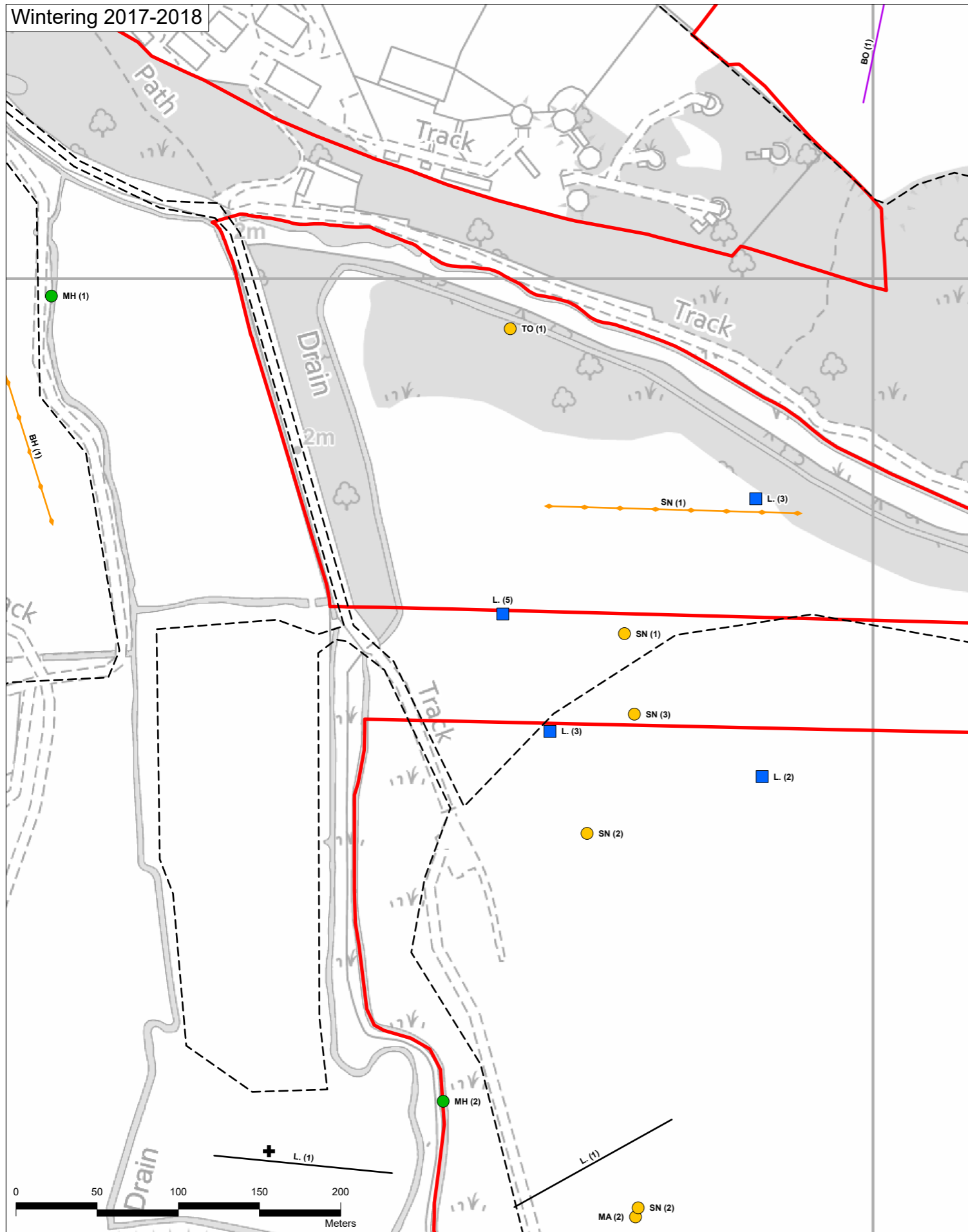
DATE: October 2022

Planning Inspectorate Scheme Ref: TR010032
Application Document Ref: TR010032/APP/6.2

VERSION: 1.0

Wintering 2017-2018

Wintering 2018-2019



Contains Ordnance Survey data. © Crown copyright and database rights 2022. Ordnance Survey 100030649

P02	S8	22/08/2022	DCO Application	CD	SM	BF
Rev	Status	Rev. Date	Purpose of revision	Drawn	Chkd	Appr'd

Order Limits	SPA species	Green	SPA sp.	Green
Transect route	Schedule 1	Non-classified	Schedule 1	Non-classified
Protection Level	Red	Protection Level	Red	
SPA qualifying species	Amber	SPA QF sp.	Amber	



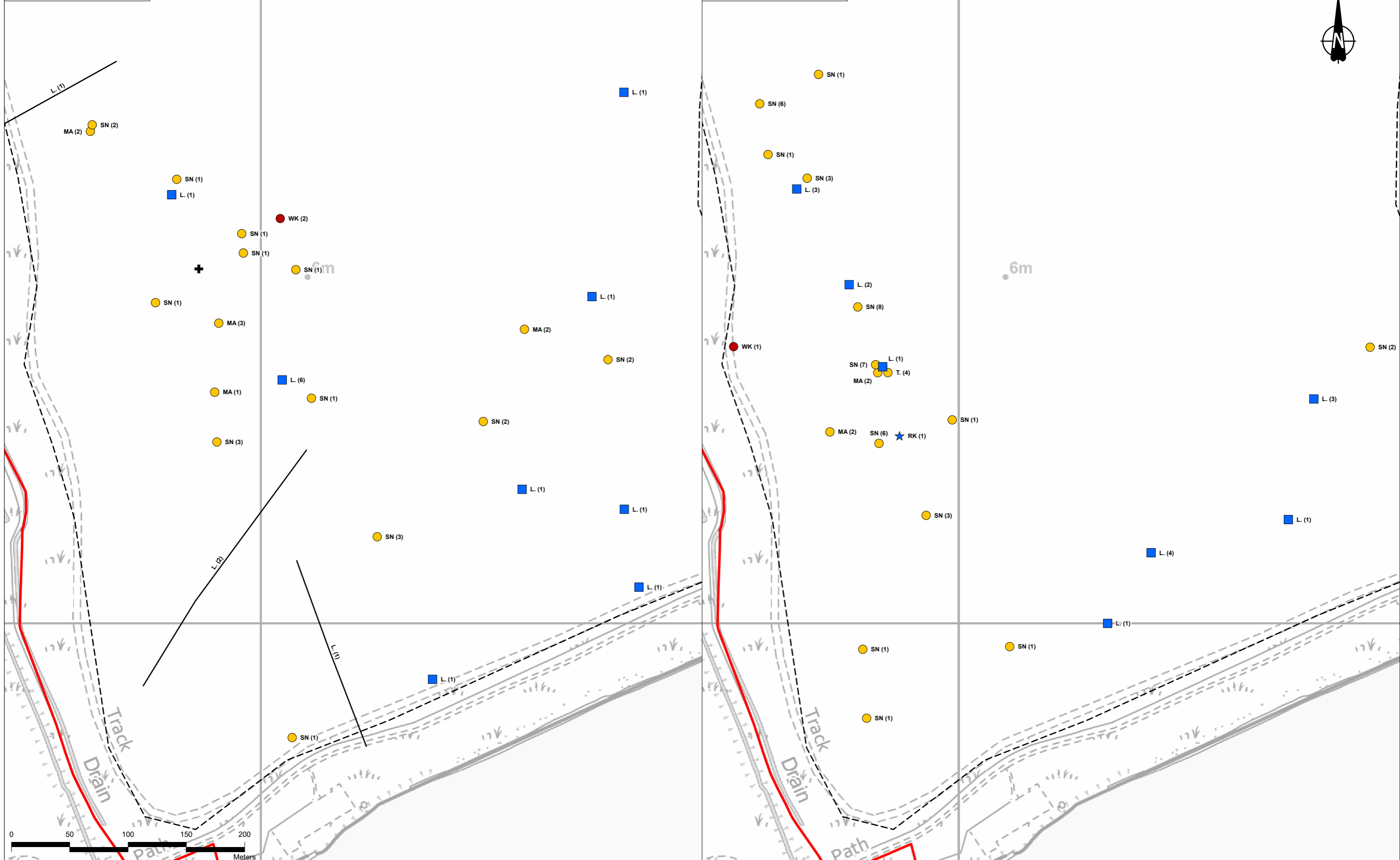
Client
national highways

Project
LOWER THAMES CROSSING

Status	DCO APPLICATION	Original Size	A3	Revision	P02
Application Document Number	TR010032/APP/6.2	Scale	1:3,000		
Drawing Title	Figure 8.14 Functionally linked land transect results - wintering (nocturnal) Bowaters Farm Page 1 of 23				
Drawing Number	HE540039-CJV-EBD-SZP_EGNE00000000-DR-LE-50053				

Wintering 2017-2018

Wintering 2018-2019



Contains Ordnance Survey data. © Crown copyright and database rights 2022. Ordnance Survey 100030649

P02	S8	22/08/2022	DCO Application	CD	SM	BF
Rev	Status	Rev. Date	Purpose of revision	Drawn	Chkd	Apprv'd

Legend

Order Limits	SPA species	Green	SPA sp.	Green
Transect route	Schedule 1	Non-classified	Schedule 1	Non-classified
Protection Level	Red	Protection Level	Red	Amber
SPA qualifying species	Amber	SPA QF sp.		

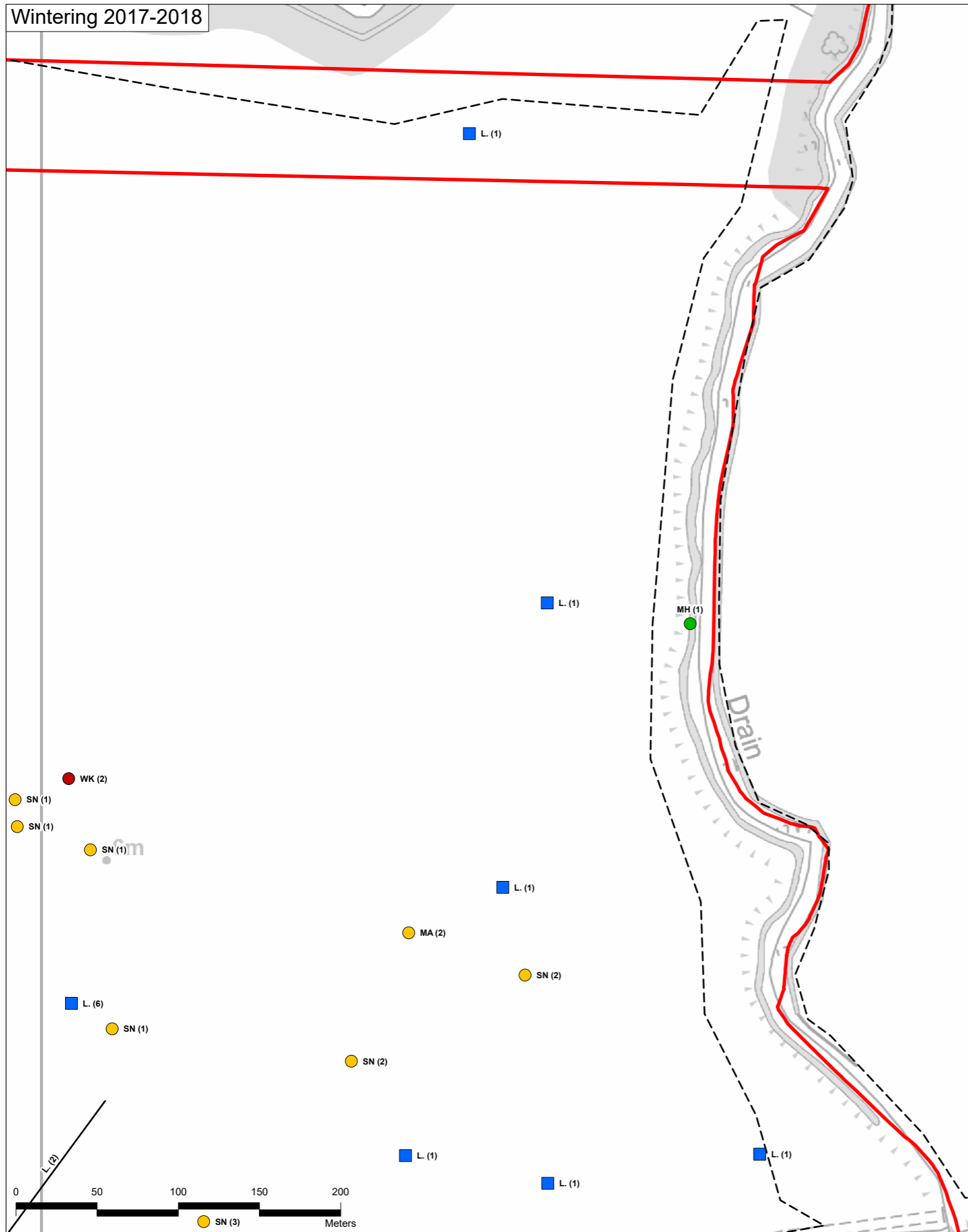


Client: national highways

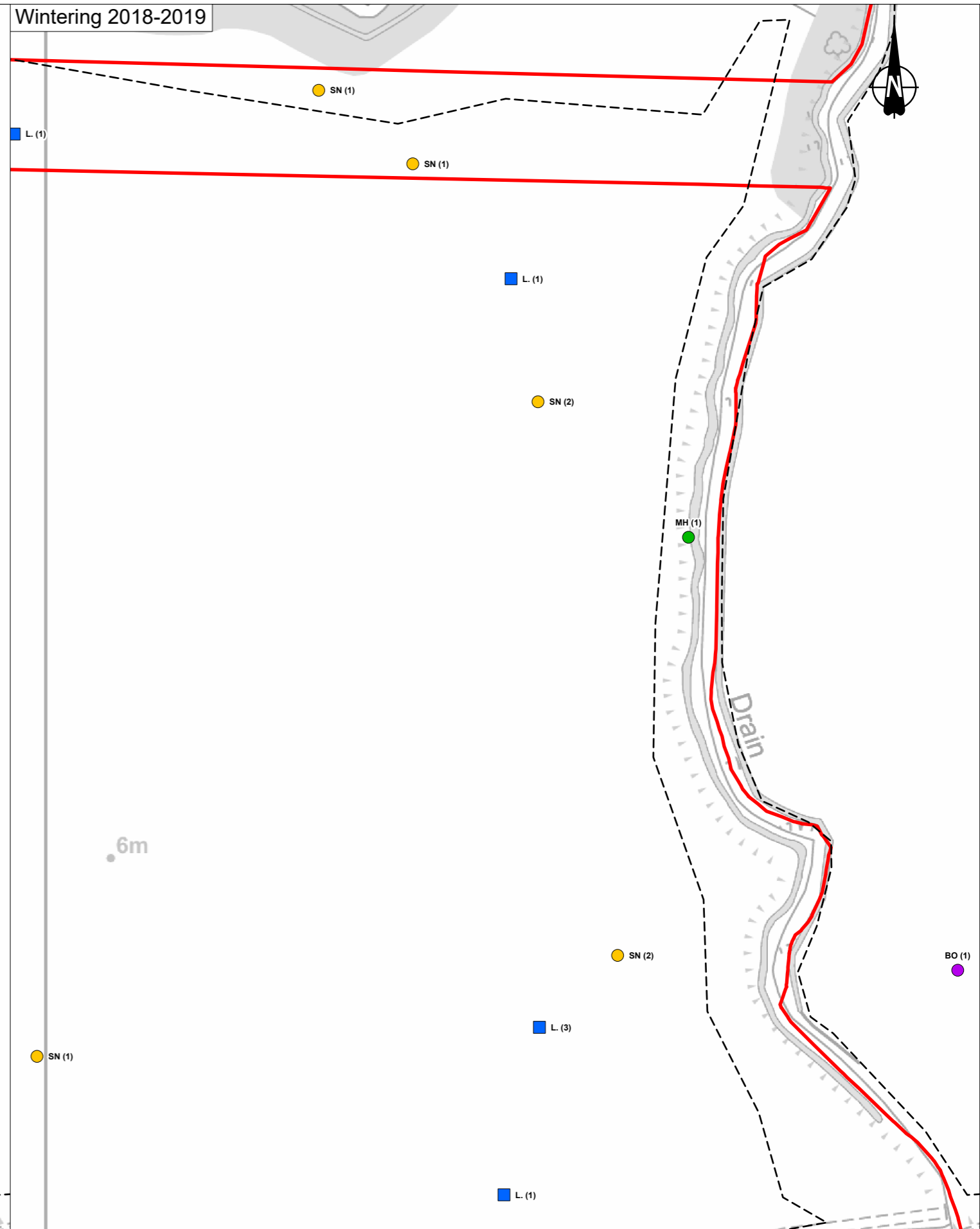
Project: LOWER THAMES CROSSING

Status	DCO APPLICATION	Original Size	A3	Revision	P02
Application Document Number	TR010032/APP/6.2	Scale	1:3,000		
Drawing Title	Figure 8.14 Functionally linked land transect results - wintering (nocturnal) Bowaters Farm				
	Page 2 of 23				
Drawing Number	HE540039-CJV-EBD-SZP_EGNE00000000-DR-LE-50053				

Wintering 2017-2018



Wintering 2018-2019



Legend

- Order Limits: Red line
- Transect route: Dashed line
- Protection Level:
 - Star: SPA qualifying species
 - Red circle: Red
 - Yellow circle: Amber
 - Blue square: SPA species
 - Purple circle: Schedule 1
 - Green circle: Green
 - Black cross: Non-classified
 - Blue double arrow: SPA QF sp.
- SPA sp.:
 - Blue line: SPA sp.
 - Red line: Red
 - Orange line: Amber
 - Green line: Green
 - Black line: Non-classified

P02	S8	22/08/2022	DCO Application	CD	SM	BF
Rev	Status	Rev. Date	Purpose of revision	Drawn	Chck'd	Apprv'd



Client: **national highways**

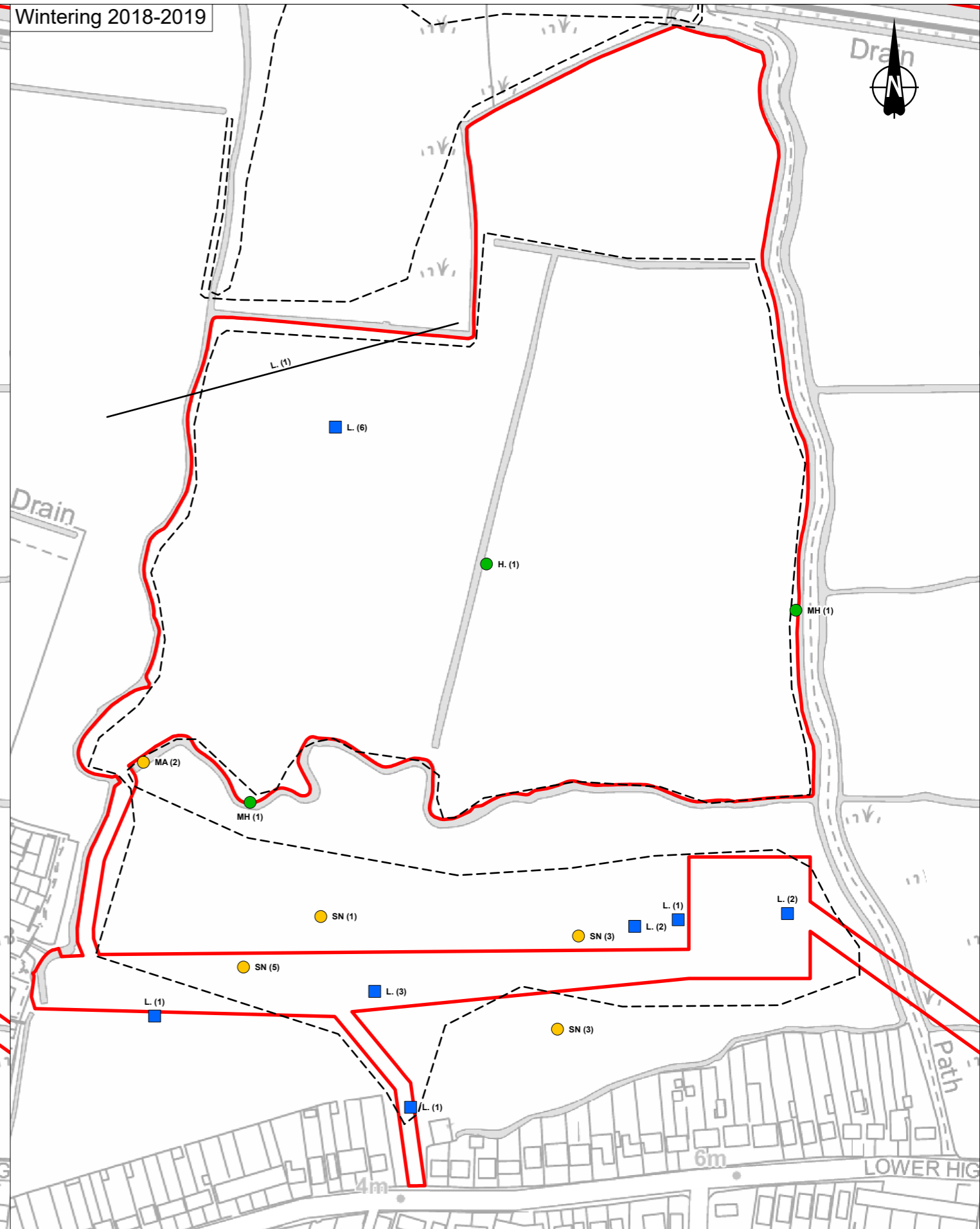
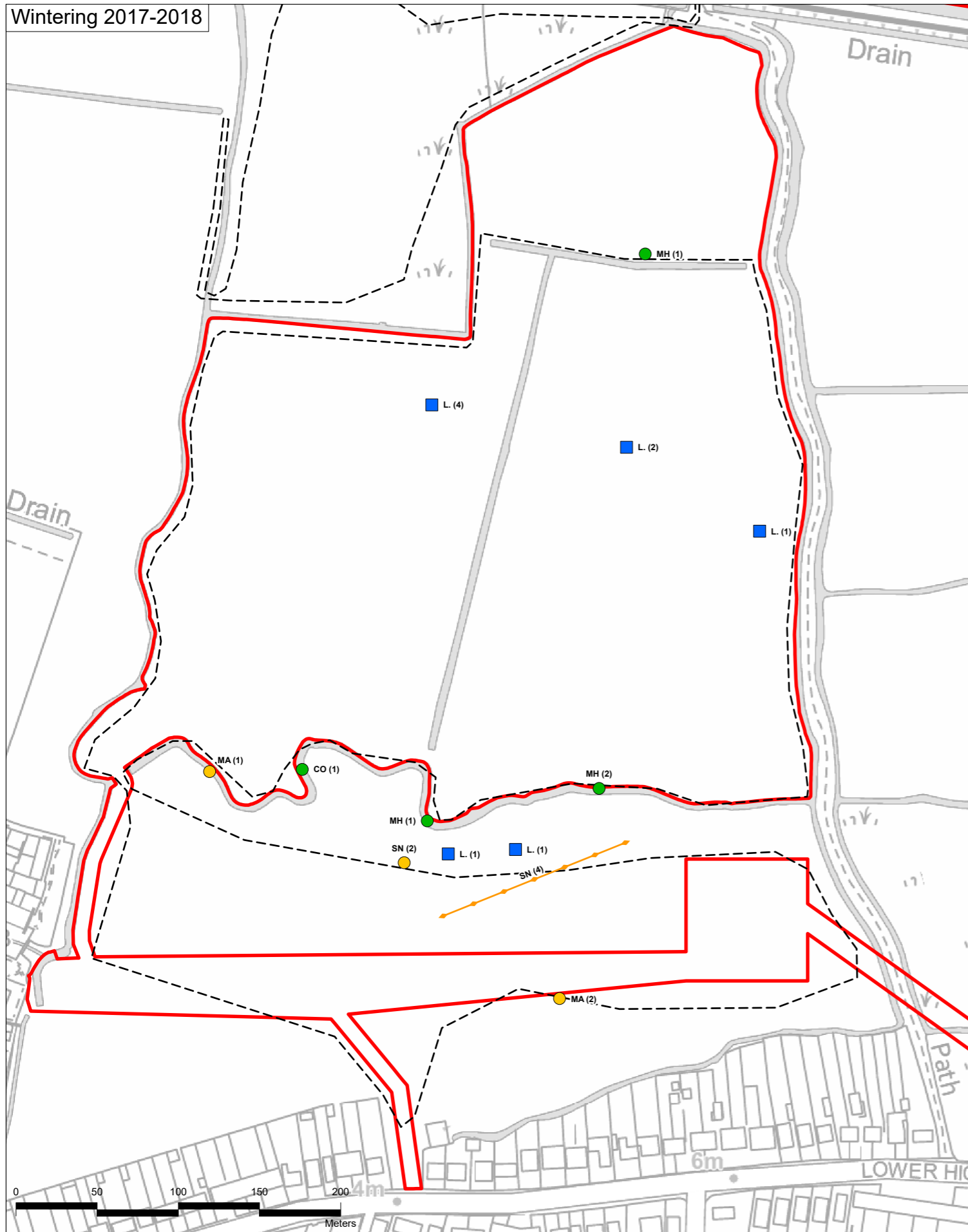
Project: **LOWER THAMES CROSSING**

Status	DCO APPLICATION	Original Size	A3	Revision	P02
Application Document Number	TR010032/APP/6.2	Scale	1:3,000		
Drawing Title	Figure 8.14 Functionally linked land transect results - wintering (nocturnal) Bowaters Farm Page 3 of 23				
Drawing Number	HE540039-CJV-EBD-SZP_EGNE00000000-DR-LE-50053				

Z:\Environment\Environmental Statement\08_Terrestrial Biodiversity\HE540039-CJV-EBD-SZP_EGNE00000000-DR-LE-50053 - 8_14 Functionally linked land transect results - wintering (nocturnal).aprx

Wintering 2017-2018

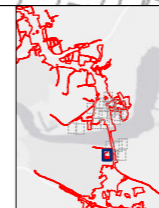
Wintering 2018-2019



Legend

- Order Limits
- Transect route
- SPA species
- Schedule 1
- Green
- + Non-classified
- SPA sp.
- Schedule 1
- Green
- Non-classified
- ★ SPA qualifying species
- Amber
- ↔ SPA QF sp.
- Red
- Amber

P02	S8	22/08/2022	DCO Application	CD	SM	BF
Rev	Status	Rev. Date	Purpose of revision	Drawn	Chkd	Appr'd



Client: **national highways**

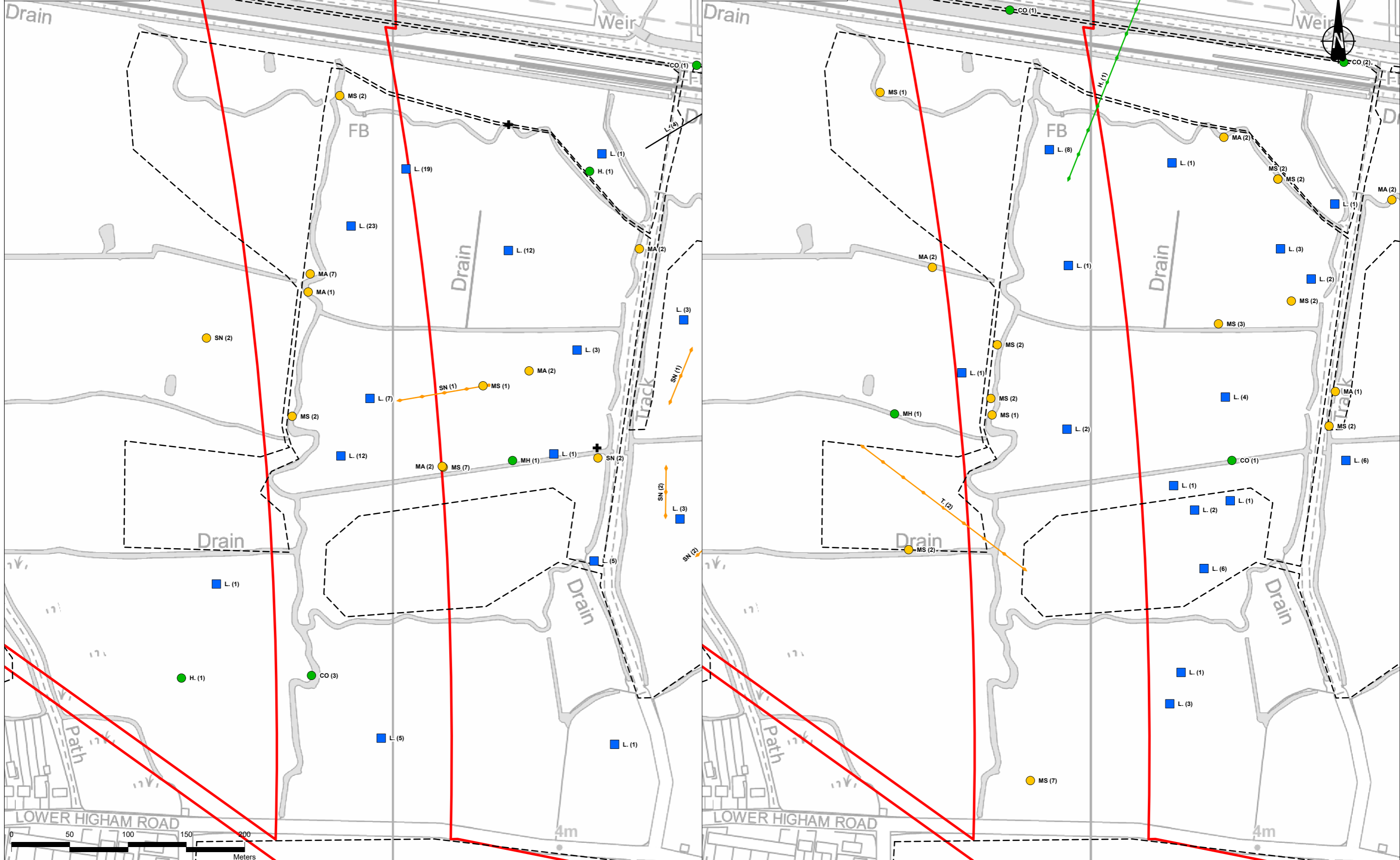
Project: **LOWER THAMES CROSSING**

Status	DCO APPLICATION	Original Size	A3	Revision	P02
Application Document Number	TR010032/APP/6.2	Scale	1:3,000		
Drawing Title: Figure 8.14 Functionally linked land transect results - wintering (nocturnal) Chalk					
Page 4 of 23					
Drawing Number: HE540039-CJV-EBD-SZP_EGNE00000000-DR-LE-50053					

Z:\Environment\Environmental Statement\08_Terrestrial Biodiversity\HE540039-CJV-EBD-SZP_EGNE00000000-DR-LE-50053 - 8_14 Functionally linked land transect results - wintering (nocturnal).aprx

Wintering 2017-2018

Wintering 2018-2019

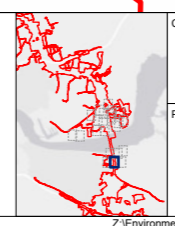


Contains Ordnance Survey data. © Crown copyright and database rights 2022. Ordnance Survey 100030649

Legend

- Order Limits (Red line)
- Transect route (Dashed line)
- Protection Level:
 - Red (Red circle)
 - Amber (Yellow circle)
 - Green (Green circle)
 - Non-classified (Black cross)
 - SPA QF sp. (Blue double-headed arrow)
- SPA species (Blue square)
- Schedule 1 (Purple circle)
- SPA sp. (Blue line)
- Schedule 1 (Purple line)
- Non-classified (Black line)
- Green (Green line)

P02	S8	22/08/2022	DCO Application	CD	SM	BF
Rev	Status	Rev. Date	Purpose of revision	Drawn	Chkd	Apprv'd

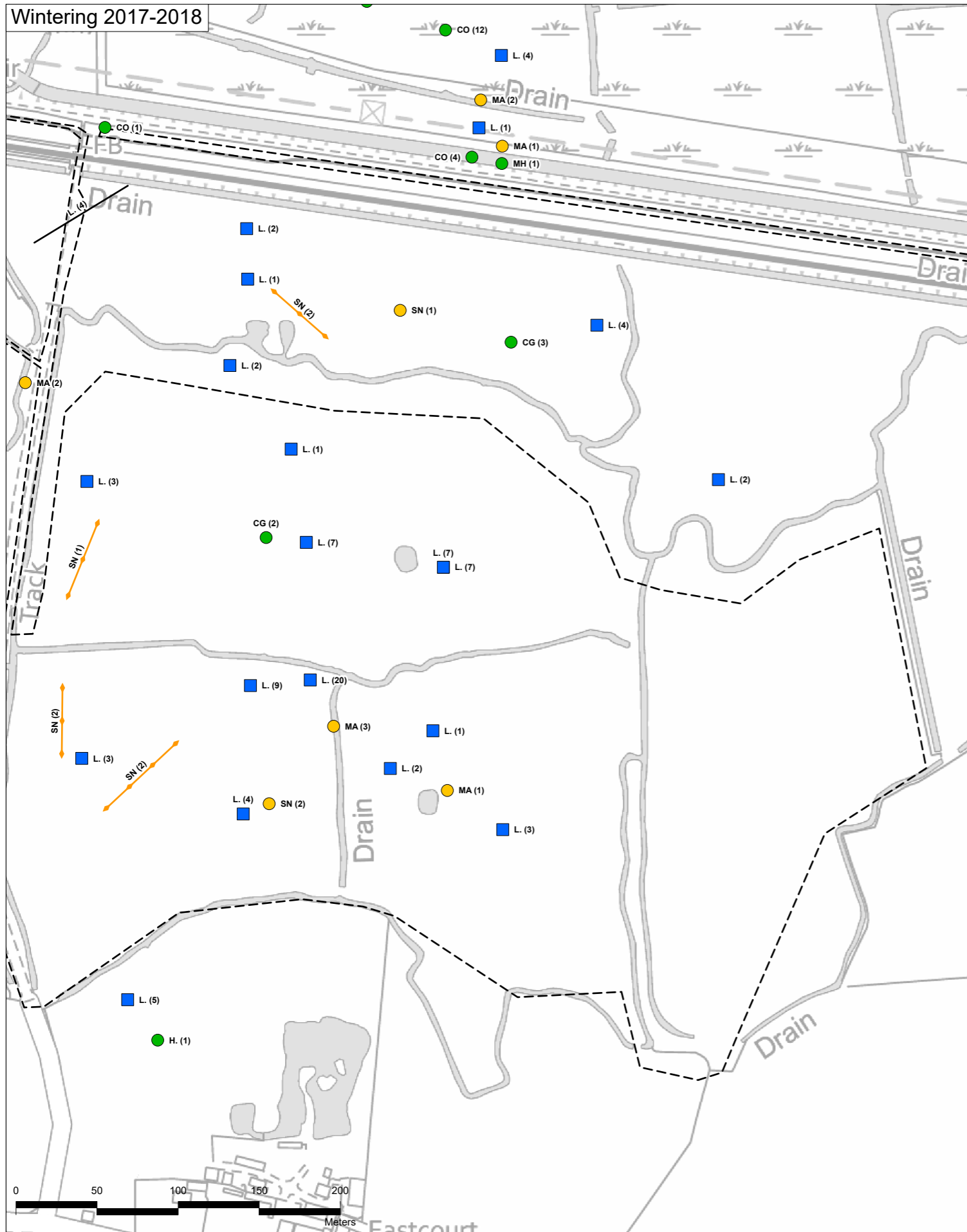


Client: **national highways**

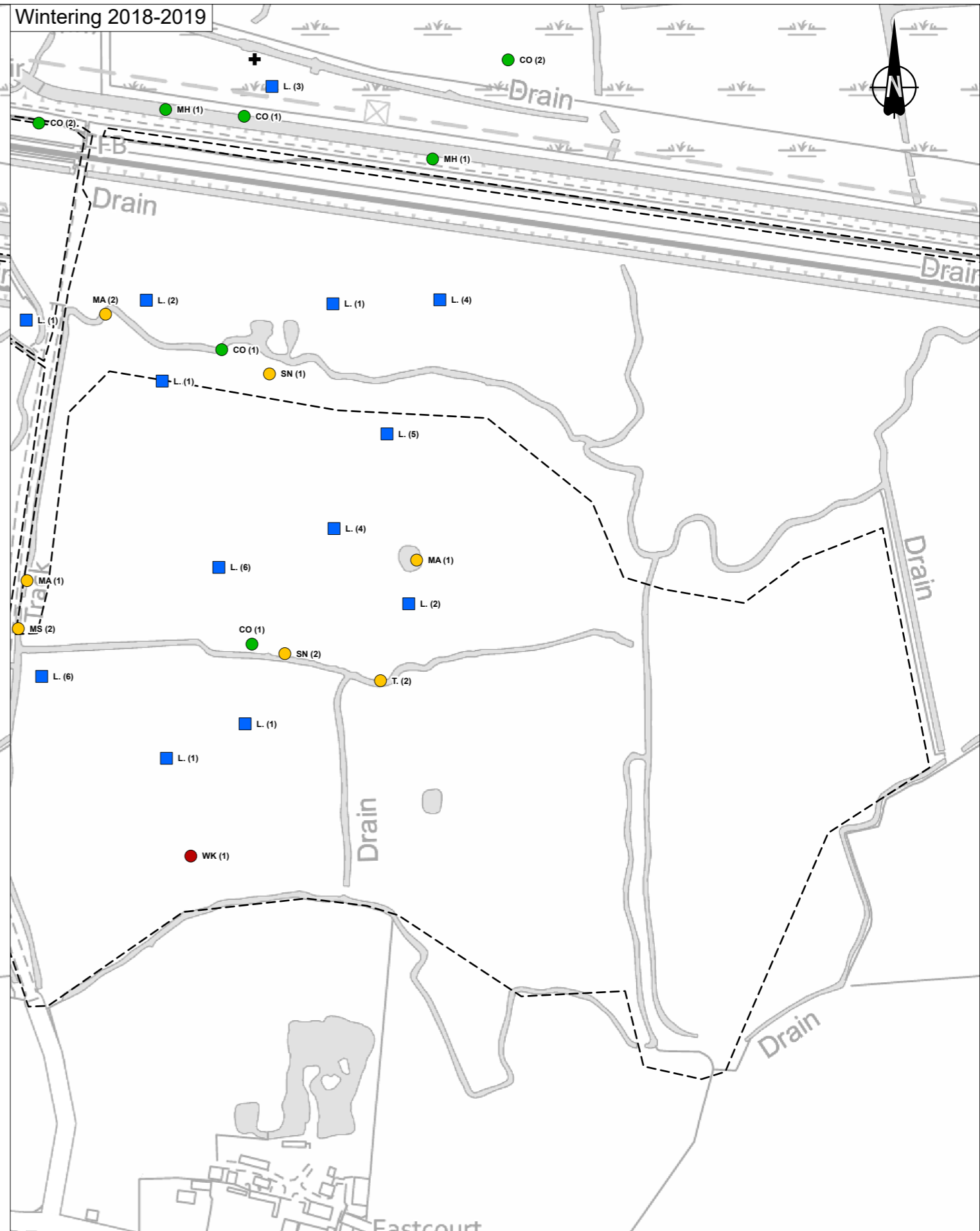
Project: **LOWER THAMES CROSSING**

Status	DCO APPLICATION	Original Size	A3	Revision	P02
Application Document Number	TR010032/APP/6.2	Scale	1:3,000		
Drawing Title	Figure 8.14 Functionally linked land transect results - wintering (nocturnal) Chalk				
	Page 5 of 23				
Drawing Number	HE540039-CJV-EBD-SZP_EGNE00000000-DR-LE-50053				

Wintering 2017-2018



Wintering 2018-2019



Contains Ordnance Survey data. © Crown copyright and database rights 2022. Ordnance Survey 100030649

P02	S8	22/08/2022	DCO Application	CD	SM	BF
Rev	Status	Rev. Date	Purpose of revision	Drawn	Chkd	Apprv'd

Legend

- Order Limits
- Transect route
- ★ SPA qualifying species
- SPA species
- Schedule 1
- Red
- Amber
- Green
- + Non-classified
- ⬅➡ SPA QF sp.
- SPA sp.
- Schedule 1
- Red
- Amber
- Green
- Non-classified



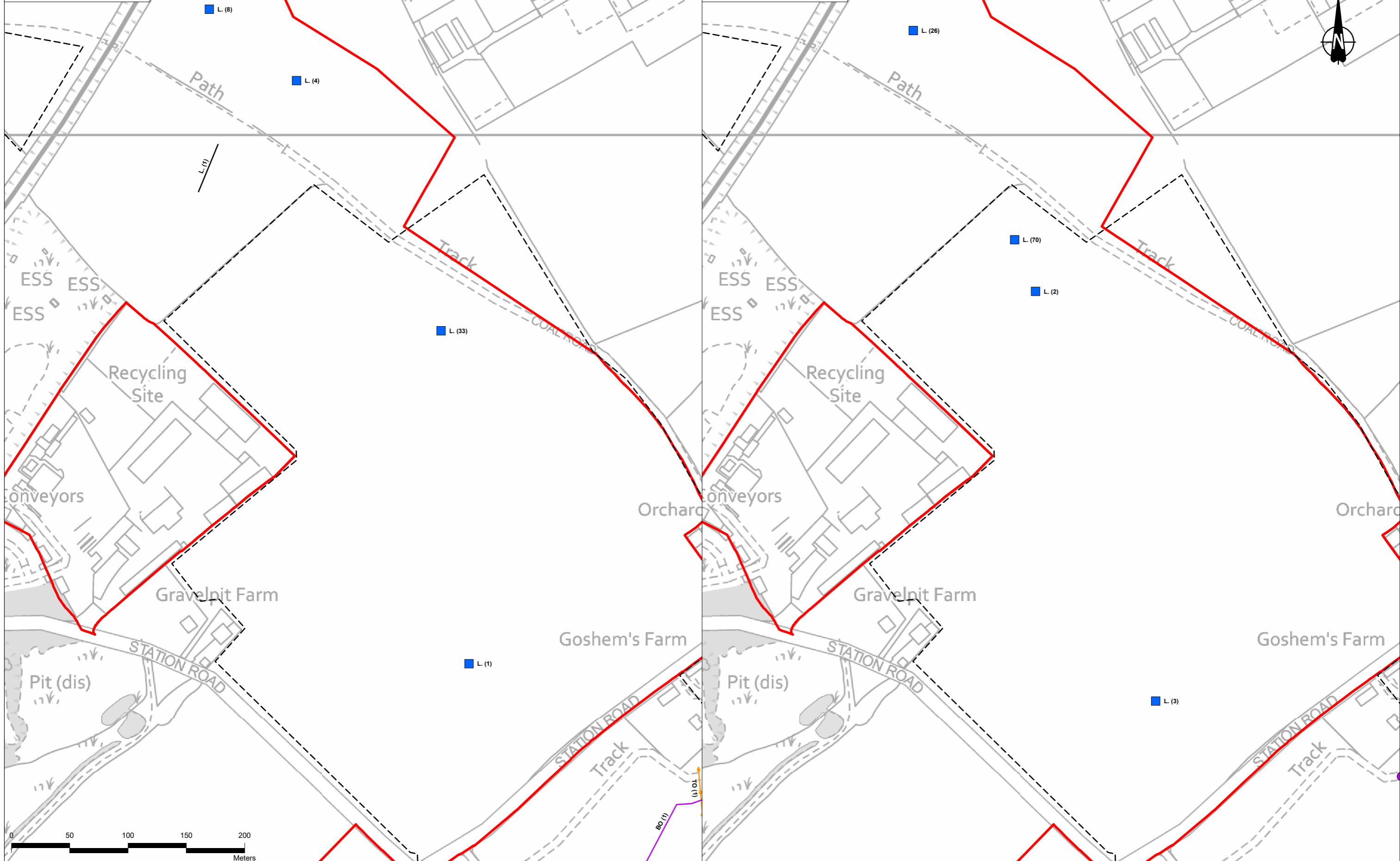
Client: **national highways**

Project: **LOWER THAMES CROSSING**

Status	DCO APPLICATION	Original Size	A3	Revision	P02
Application Document Number	TR010032/APP/6.2	Scale	1:3,000		
Drawing Title: Figure 8.14 Functionally linked land transect results - wintering (nocturnal) Chalk Page 6 of 23					
Drawing Number: HE540039-CJV-EBD-SZP_EGNE00000000-DR-LE-50053					

Wintering 2017-2018

Wintering 2018-2019

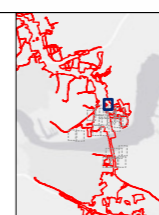


Contains Ordnance Survey data. © Crown copyright and database rights 2022. Ordnance Survey 100030649

P02	S8	22/08/2022	DCO Application	CD	SM	BF
Rev	Status	Rev. Date	Purpose of revision	Drawn	Chkd	Apprv'd

Legend

Order Limits	SPA species	Green	SPA sp.	Green
Transect route	Schedule 1	Non-classified	Schedule 1	Non-classified
Protection Level	Red	Protection Level	Red	
SPA qualifying species	Amber	SPA QF sp.	Amber	



Client
national highways

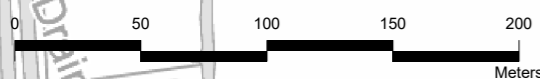
Project
LOWER THAMES CROSSING

Status	DCO APPLICATION	Original Size	A3	Revision	P02
Application Document Number	TR010032/APP/6.2	Scale	1:3,000		
Drawing Title	Figure 8.14 Functionally linked land transect results-wintering (nocturnal) Cole farm and scrapheap				
	Page 7 of 23				
Drawing Number	HE540039-CJV-EBD-SZP_EGNE00000000-DR-LE-50053				

Z:\Environment\Environmental Statement\08_Terrestrial Biodiversity\HE540039-CJV-EBD-SZP_EGNE00000000-DR-LE-50053 - 8_14 Functionally linked land transect results - wintering (nocturnal).aprx

Wintering 2017-2018

Wintering 2018-2019

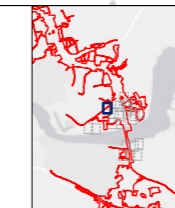


Contains Ordnance Survey data. © Crown copyright and database rights 2022. Ordnance Survey 100030649

P02	S8	22/08/2022	DCO Application	CD	SM	BF
Rev	Status	Rev. Date	Purpose of revision	Drawn	Chkd	Apprv'd

Legend

Order Limits	SPA species	Green	SPA sp.	Green
Transect route	Schedule 1	Non-classified	Schedule 1	Non-classified
Protection Level	Red	Protection Level	Red	Amber
SPA qualifying species	Amber	SPA QF sp.		




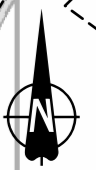
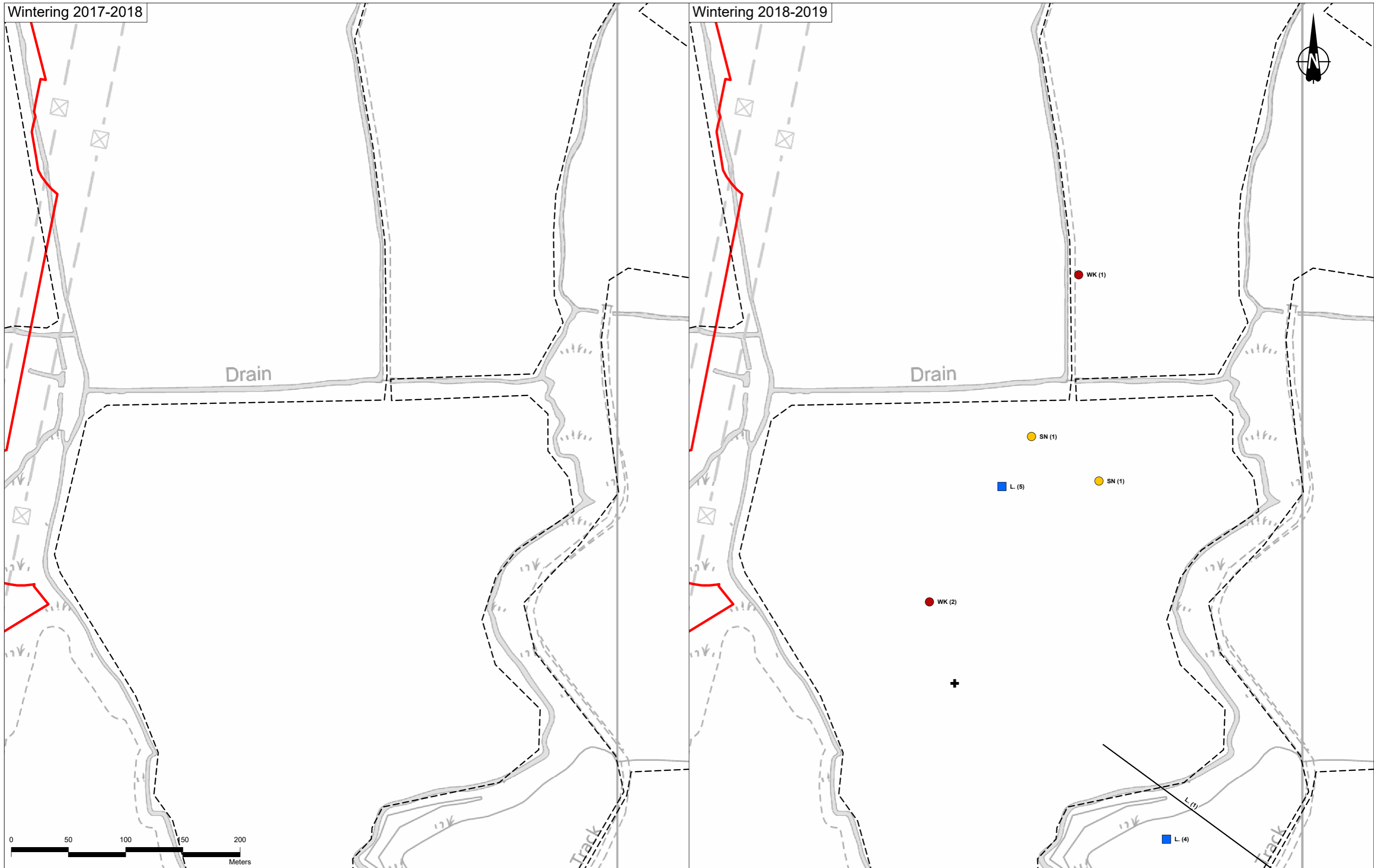
Client
national highways

Project
LOWER THAMES CROSSING

Status	DCO APPLICATION	Original Size	A3	Revision	P02
Application Document Number	TR010032/APP/6.2	Scale	1:3,000		
Drawing Title	Figure 8.14 Functionally linked land transect results-wintering (nocturnal) Cole farm and scrapheap				
	Page 8 of 23				
Drawing Number	HE540039-CJV-EBD-SZP_EGNE00000000-DR-LE-50053				

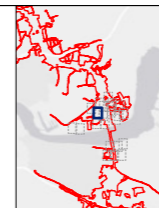
Wintering 2017-2018

Wintering 2018-2019



Contains Ordnance Survey data. © Crown copyright and database rights 2022. Ordnance Survey 100030649

Legend	
Order Limits	SPA species
Transect route	Schedule 1
Protection Level	Protection Level
SPA qualifying species	Amber
Green	Non-classified
SPA sp.	Red
Green	Amber
Schedule 1	SPA QF sp.
Non-classified	



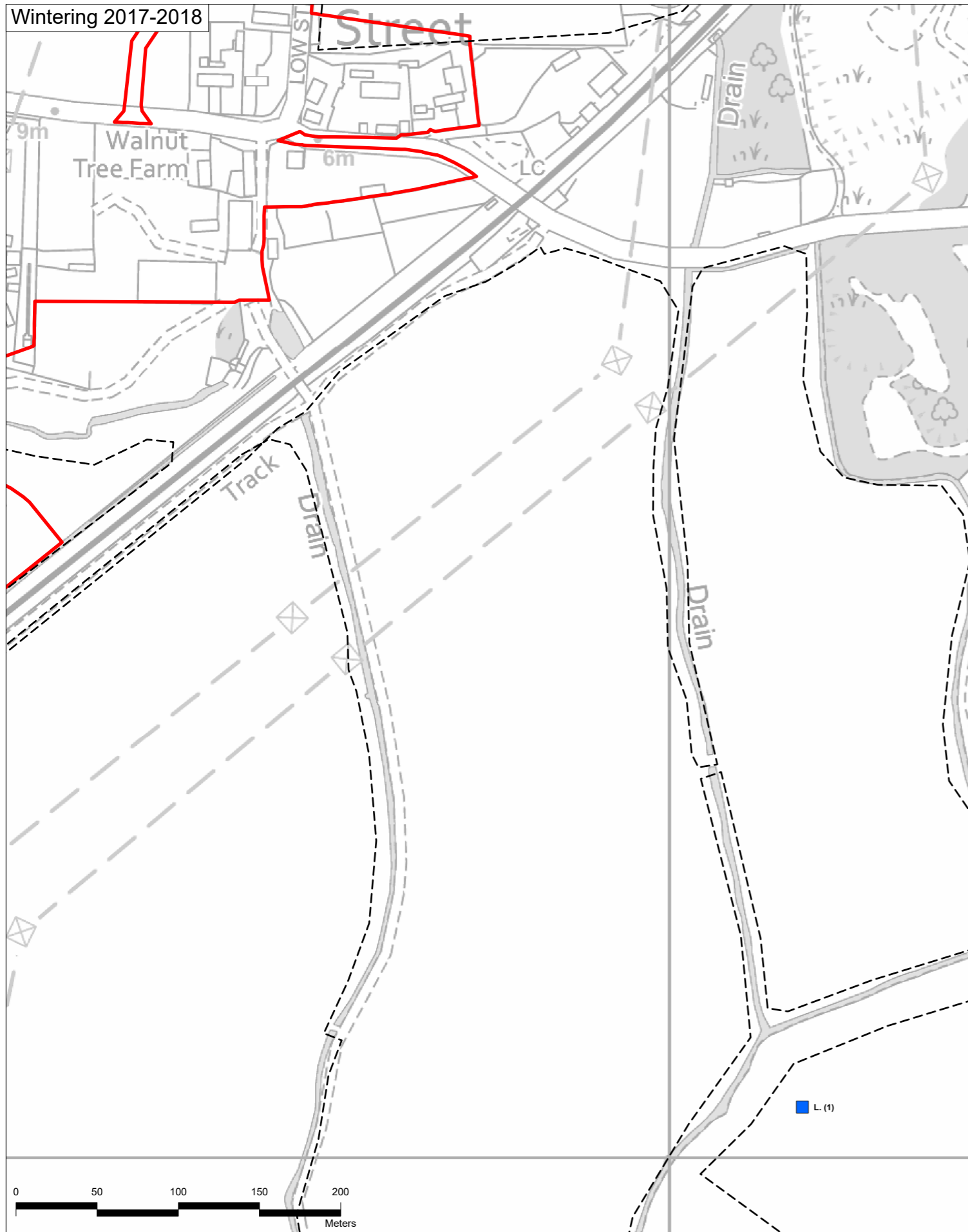
Client
 national highways

Project
LOWER THAMES CROSSING

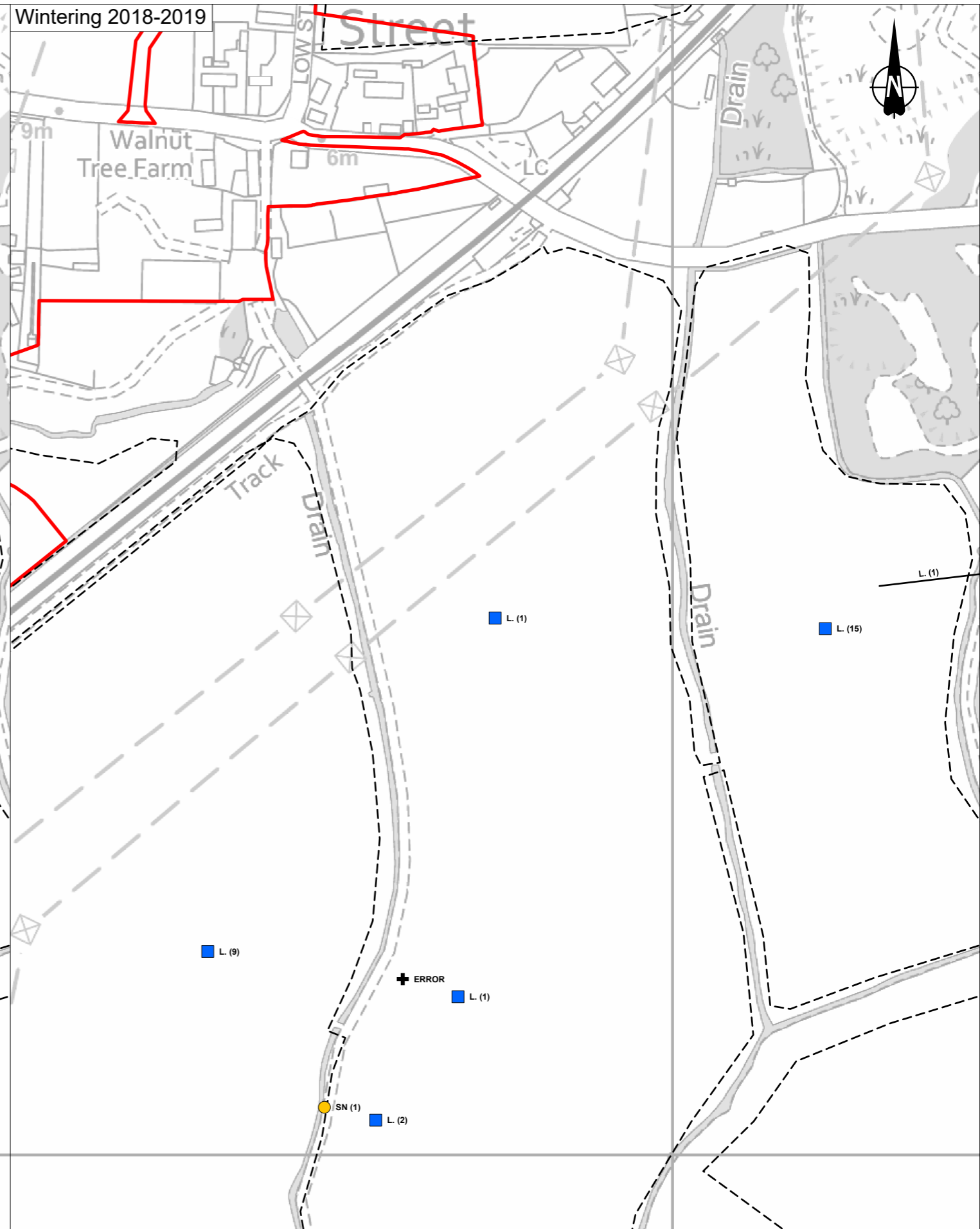
Status	DCO APPLICATION	Original Size	A3	Revision	P02
Application Document Number	TR010032/APP/6.2	Scale	1:3,000		
Drawing Title	Figure 8.14 Functionally linked land transect results-wintering (nocturnal) Cole farm and scrapheap				
	Page 9 of 23				
Drawing Number	HE540039-CJV-EBD-SZP_EGNE00000000-DR-LE-50053				

Rev	Status	Rev. Date	Purpose of revision	Drawn	Chkd	Apprv'd
P02	S8	22/08/2022	DCO Application	CD	SM	BF

Wintering 2017-2018



Wintering 2018-2019



Contains Ordnance Survey data. © Crown copyright and database rights 2022. Ordnance Survey 100030649

P02	S8	22/08/2022	DCO Application	CD	SM	BF
Rev	Status	Rev. Date	Purpose of revision	Drawn	Chkd	Appr'd

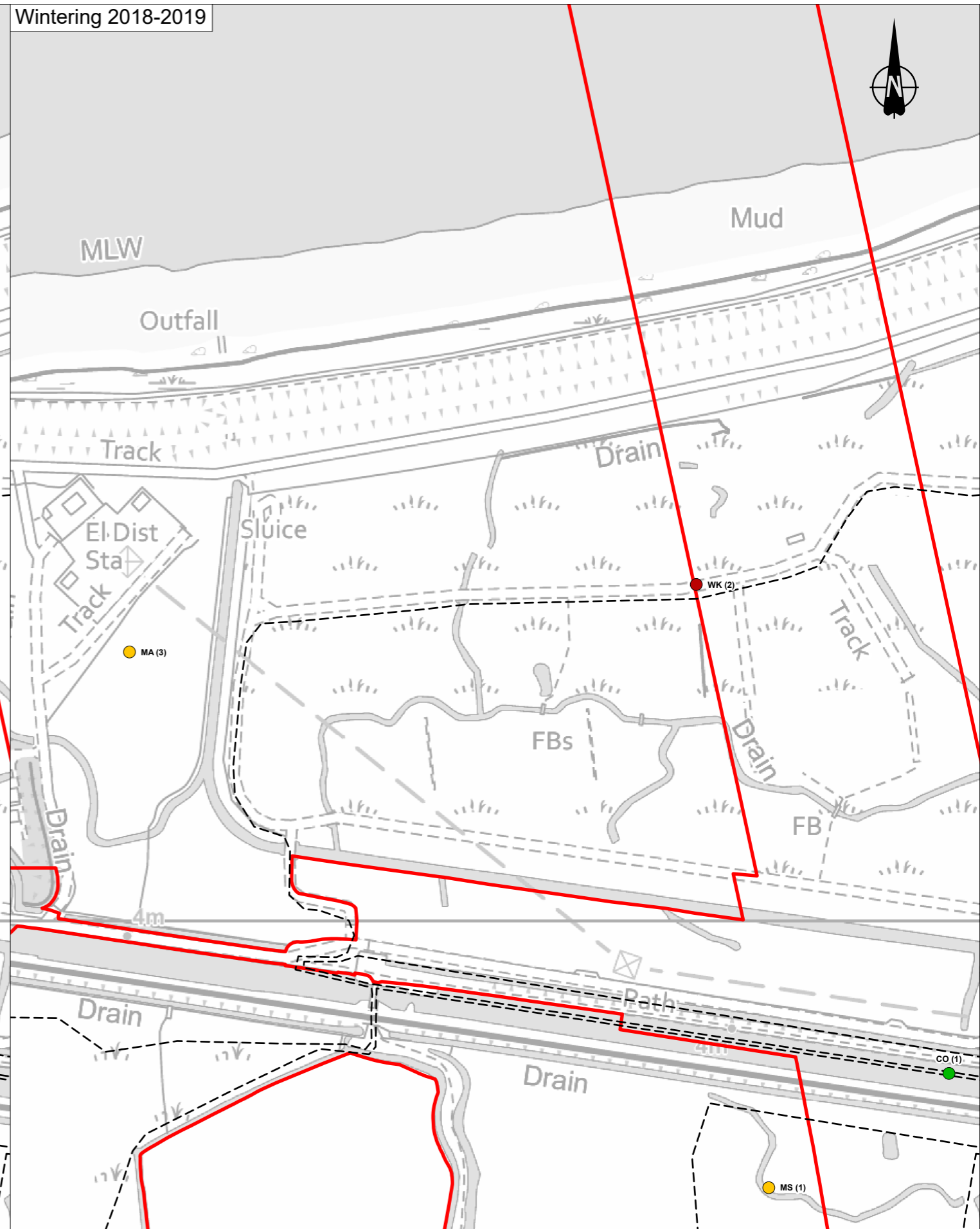
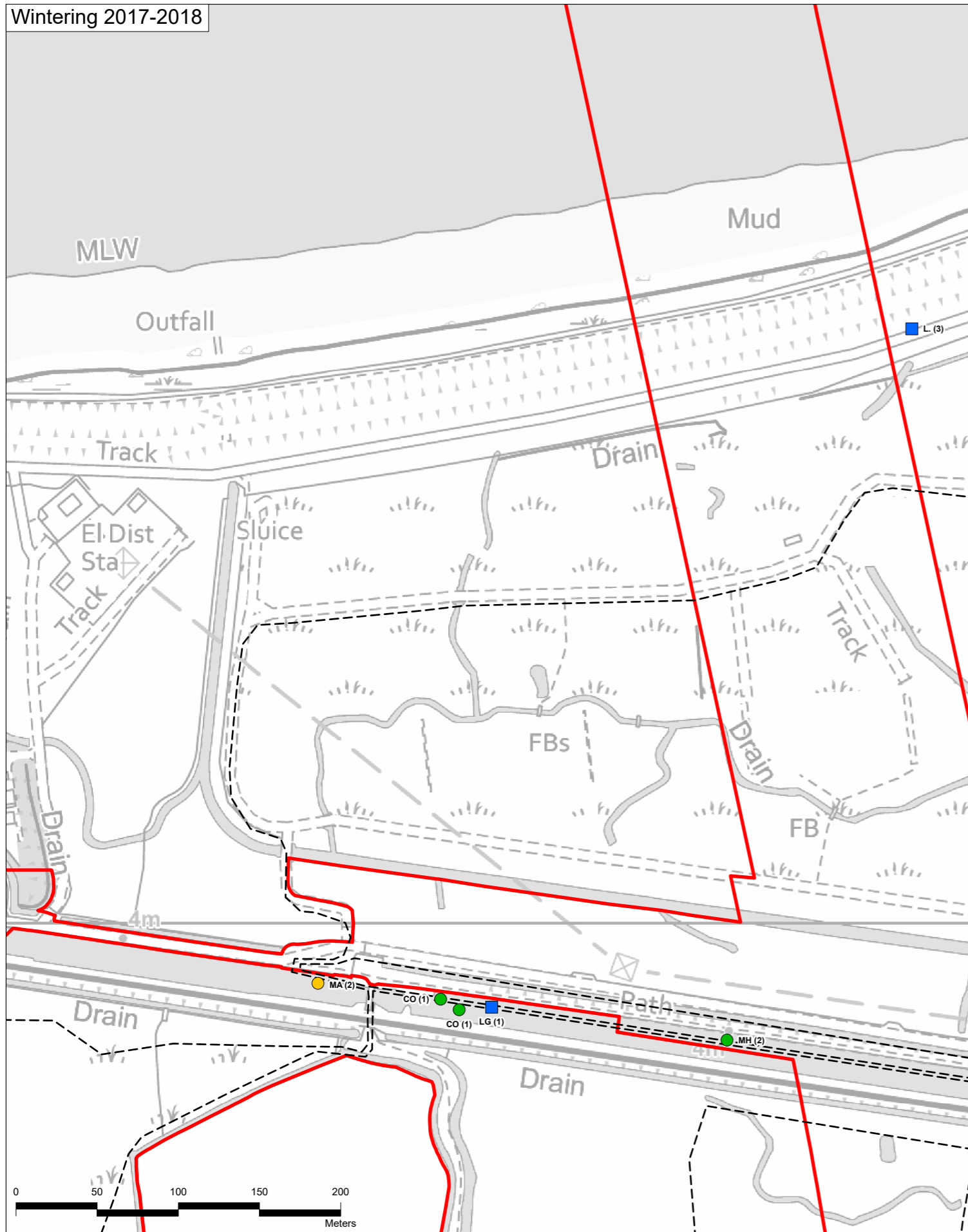
Order Limits	SPA species	Green	SPA sp.	Green
Transect route	Schedule 1	Non-classified	Schedule 1	Non-classified
Protection Level	Red	Protection Level	Red	
SPA qualifying species	Amber	SPA QF sp.	Amber	



Client
national highways

Project
LOWER THAMES CROSSING

Status	DCO APPLICATION	Original Size	A3	Revision	P02
Application Document Number	TR010032/APP/6.2	Scale	1:3,000		
Drawing Title	Figure 8.14 Functionally linked land transect results-wintering (nocturnal) Cole farm and scrapheap				
	Page 10 of 23				
Drawing Number	HE540039-CJV-EBD-SZP_EGNE00000000-DR-LE-50053				



Contains Ordnance Survey data. © Crown copyright and database rights 2022. Ordnance Survey 100030649

P02	S8	22/08/2022	DCO Application	CD	SM	BF
Rev	Status	Rev. Date	Purpose of revision	Drawn	Chkd	Apprv'd

Legend

Order Limits	SPA species	Green	SPA sp.	Green
Transect route	Schedule 1	Non-classified	Schedule 1	Non-classified
Protection Level	Red	Protection Level	Red	Amber
SPA qualifying species	Amber	SPA QF sp.		

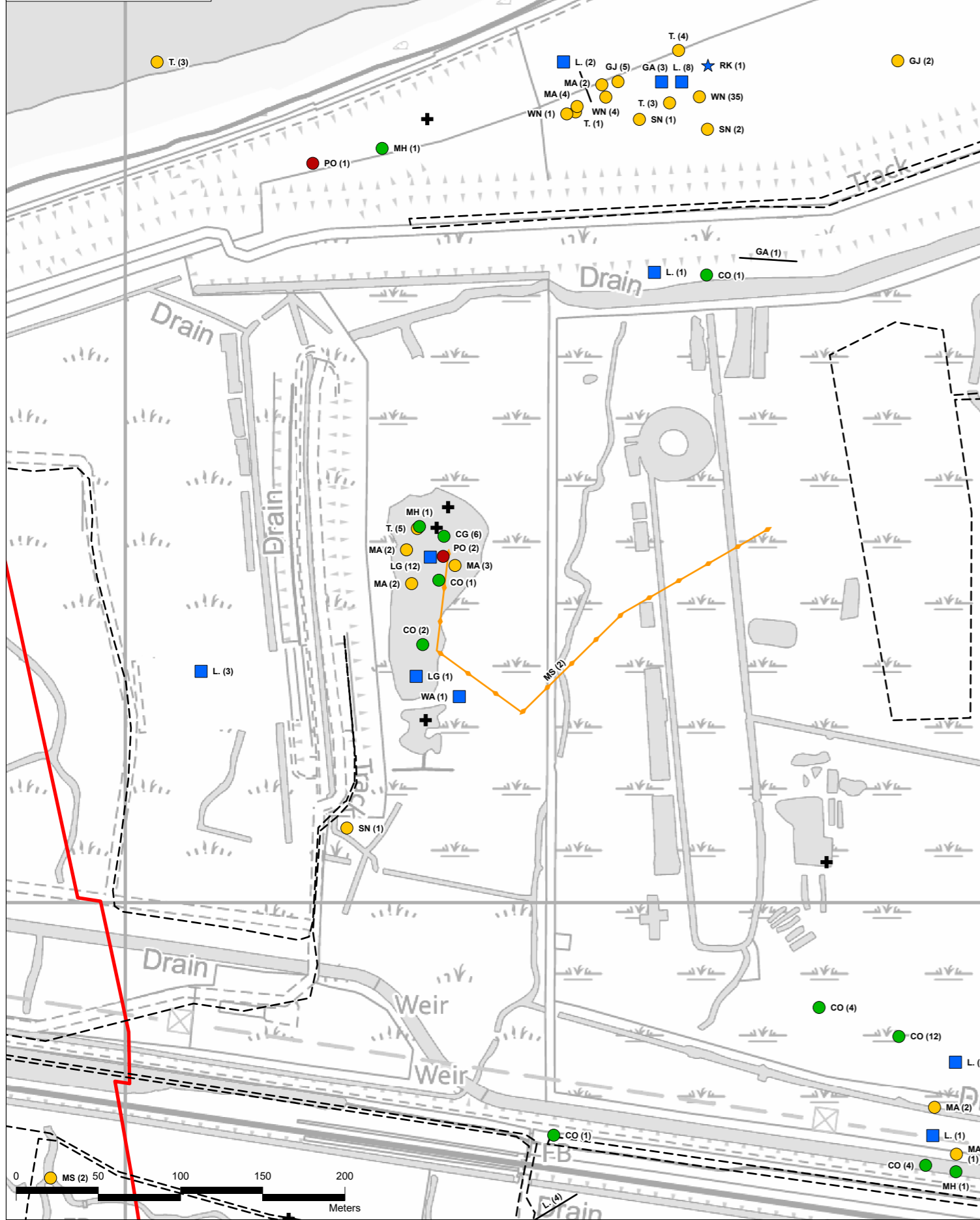


Client: national highways

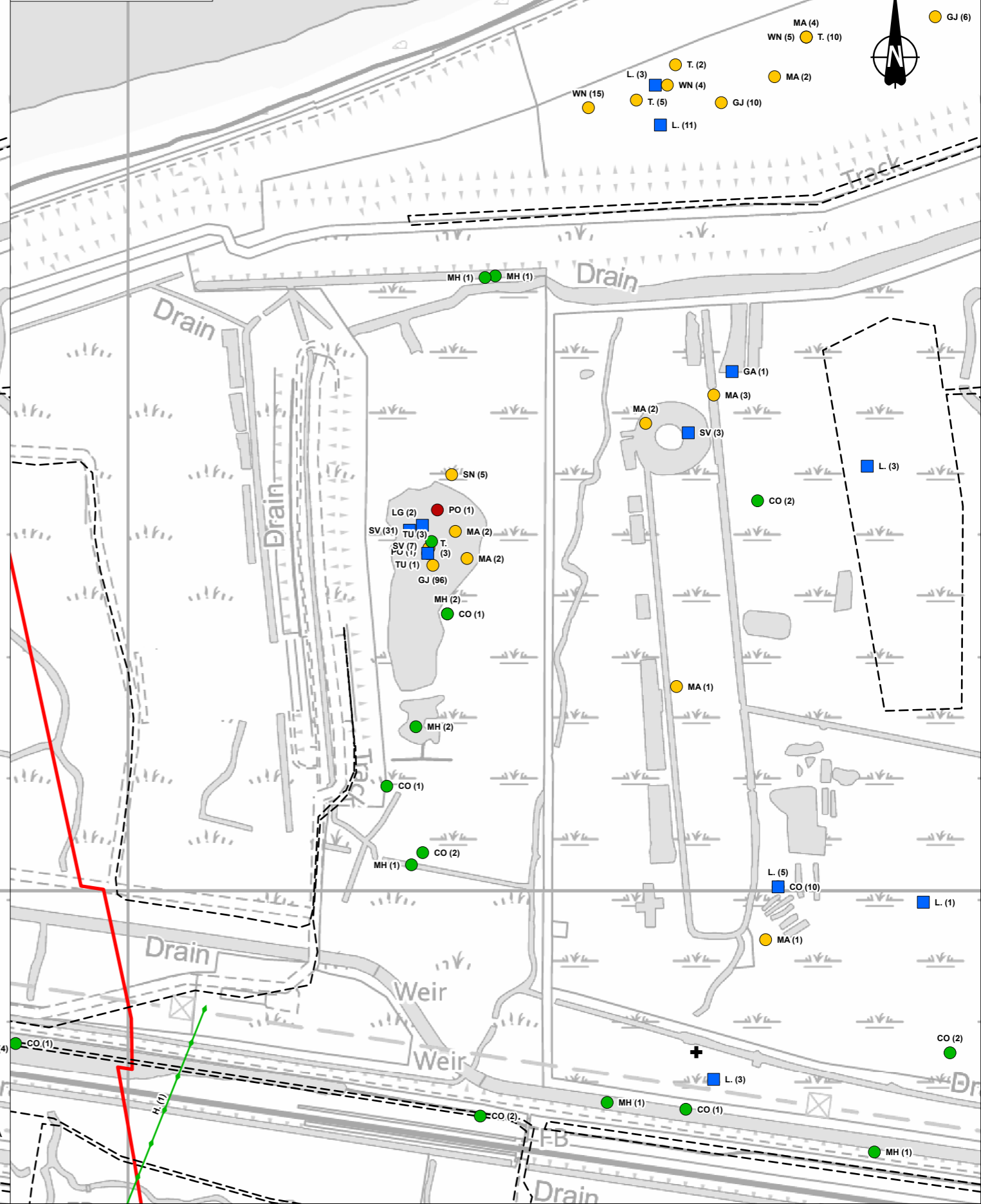
Project: LOWER THAMES CROSSING

Status	DCO APPLICATION	Original Size	A3	Revision	P02
Application Document Number	TR010032/APP/6.2	Scale	1:3,000		
Drawing Title Figure 8.14 Functionally linked land transect results - wintering (nocturnal) Eastcourt Marshes Page 11 of 23					
Drawing Number HE540039-CJV-EBD-SZP_EGNE00000000-DR-LE-50053					

Wintering 2017-2018



Wintering 2018-2019



Contains Ordnance Survey data. © Crown copyright and database rights 2022. Ordnance Survey 100030649

P02	S8	22/08/2022	DCO Application	CD	SM	BF
Rev	Status	Rev. Date	Purpose of revision	Drawn	Chkd	Apprvd

Legend

Order Limits	SPA species	Green	SPA sp.	Green
Transect route	Schedule 1	Non-classified	Schedule 1	Non-classified
Protection Level	Red	Protection Level	Red	
SPA qualifying species	Amber	SPA QF sp.	Amber	

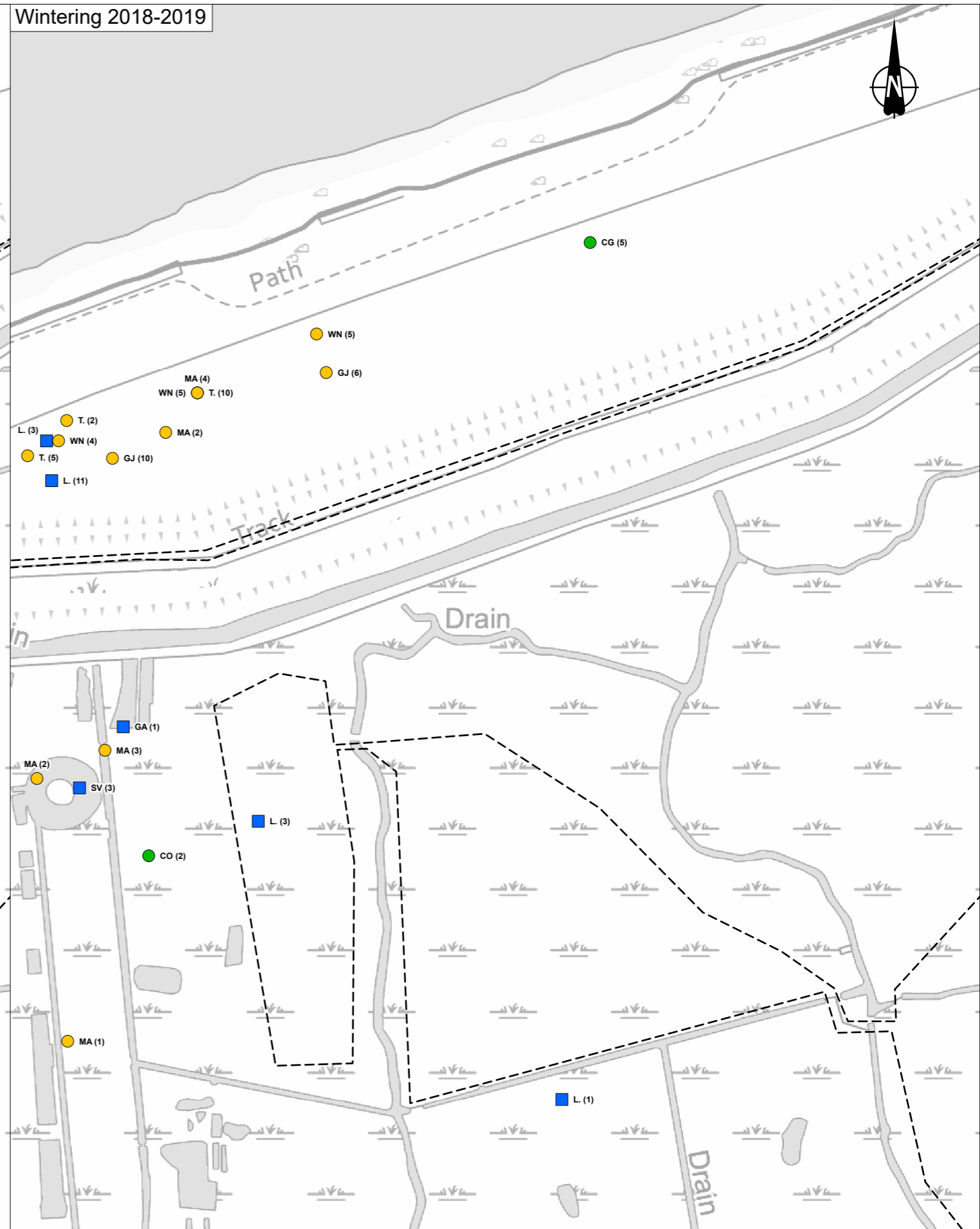
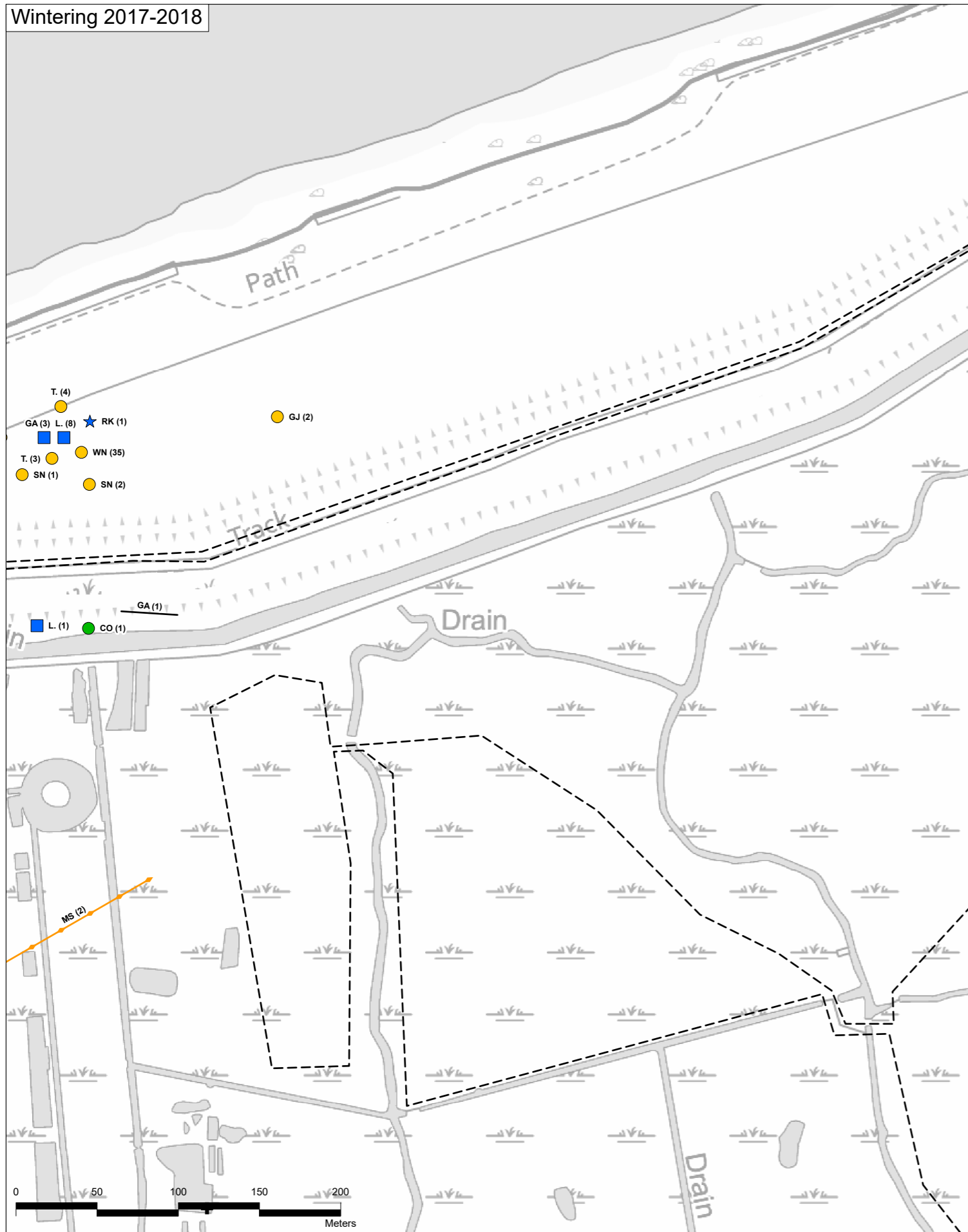


Client: national highways

Project: LOWER THAMES CROSSING

Status	DCO APPLICATION	Original Size	A3	Revision	P02
Application Document Number	TR010032/APP/6.2	Scale	1:3,000		
Figure 8.14 Functionally linked land transect results - wintering (nocturnal) Eastcourt Marshes					
Page 12 of 23					
Drawing Number	HE540039-CJV-EBD-SZP_EGNE00000000-DR-LE-50053				

Z:\Environment\Environmental Statement\08_Terrestrial Biodiversity\HE540039-CJV-EBD-SZP_EGNE00000000-DR-LE-50053 - 8_14 Functionally linked land transect results - wintering (nocturnal).aprx

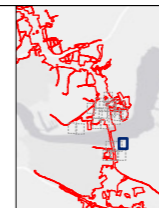


Contains Ordnance Survey data. © Crown copyright and database rights 2022. Ordnance Survey 100030649

Rev	Status	Rev. Date	Purpose of revision	Drawn	Chkd	Apprv'd
P02	S8	22/08/2022	DCO Application	CD	SM	BF

Legend

Order Limits	SPA species	Green	SPA sp.	Green
Transect route	Schedule 1	Non-classified	Schedule 1	Non-classified
Protection Level	Red	Protection Level	Red	
SPA qualifying species	Amber	SPA QF sp.	Amber	



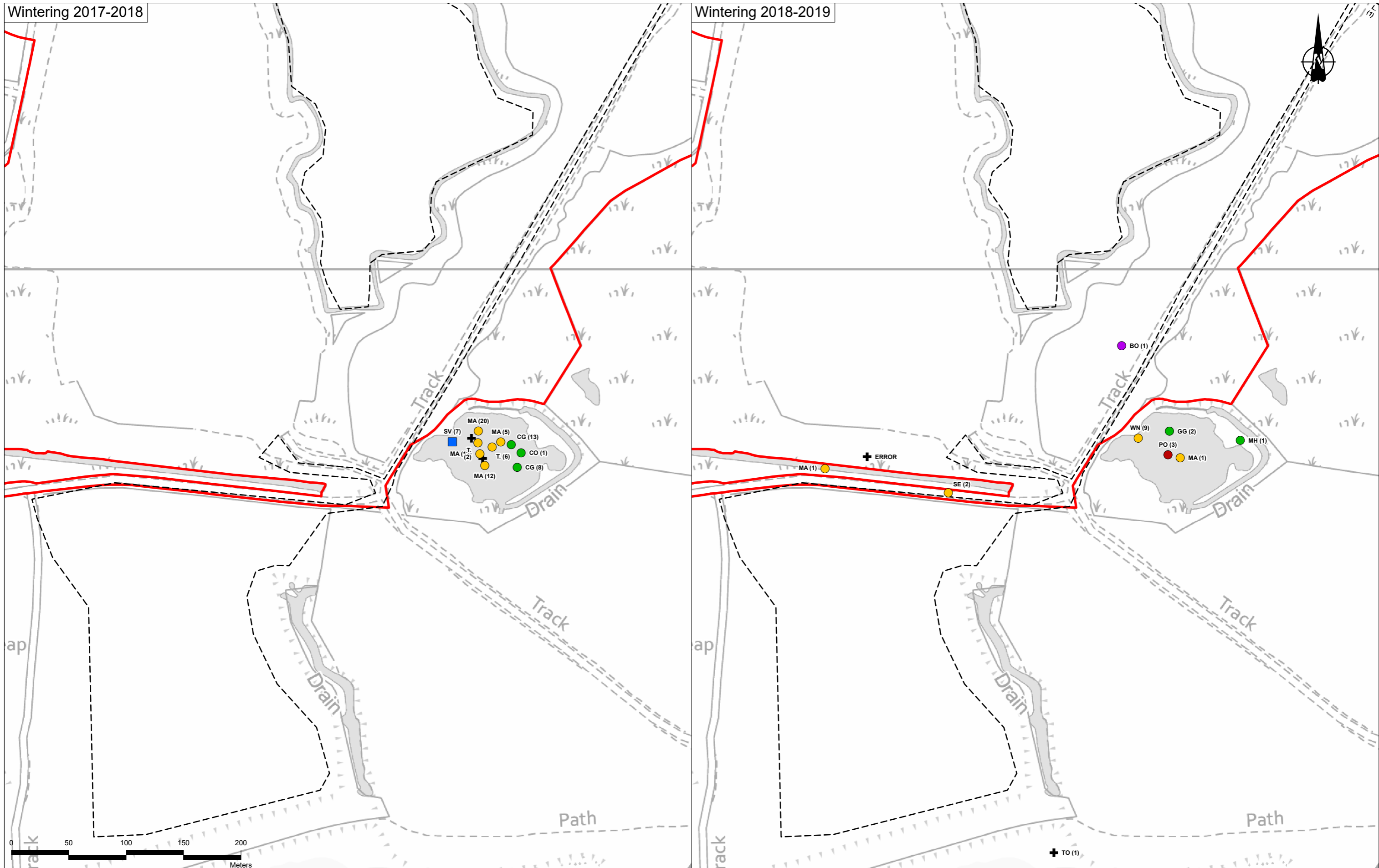
Client: national highways

Project: LOWER THAMES CROSSING

Status	DCO APPLICATION	Original Size	A3	Revision	P02
Application Document Number	TR010032/APP/6.2	Scale	1:3,000		
Drawing Title	Figure 8.14 Functionally linked land transect results - wintering (nocturnal) Eastcourt Marshes				
	Page 13 of 23				
Drawing Number	HE540039-CJV-EBD-SZP_EGNE00000000-DR-LE-50053				

Wintering 2017-2018

Wintering 2018-2019

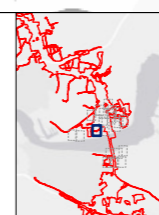


Contains Ordnance Survey data. © Crown copyright and database rights 2022. Ordnance Survey 100030649

P02	S8	22/08/2022	DCO Application	CD	SM	BF
Rev	Status	Rev. Date	Purpose of revision	Drawn	Chkd	Apprv'd

Legend

- Order Limits
- Transect route
- ★ SPA qualifying species
- SPA species
- Schedule 1
- Red
- Amber
- Green
- + Non-classified
- ↔ SPA QF sp.
- SPA sp.
- Schedule 1
- Red
- Amber
- Green
- Non-classified



Client
national highways

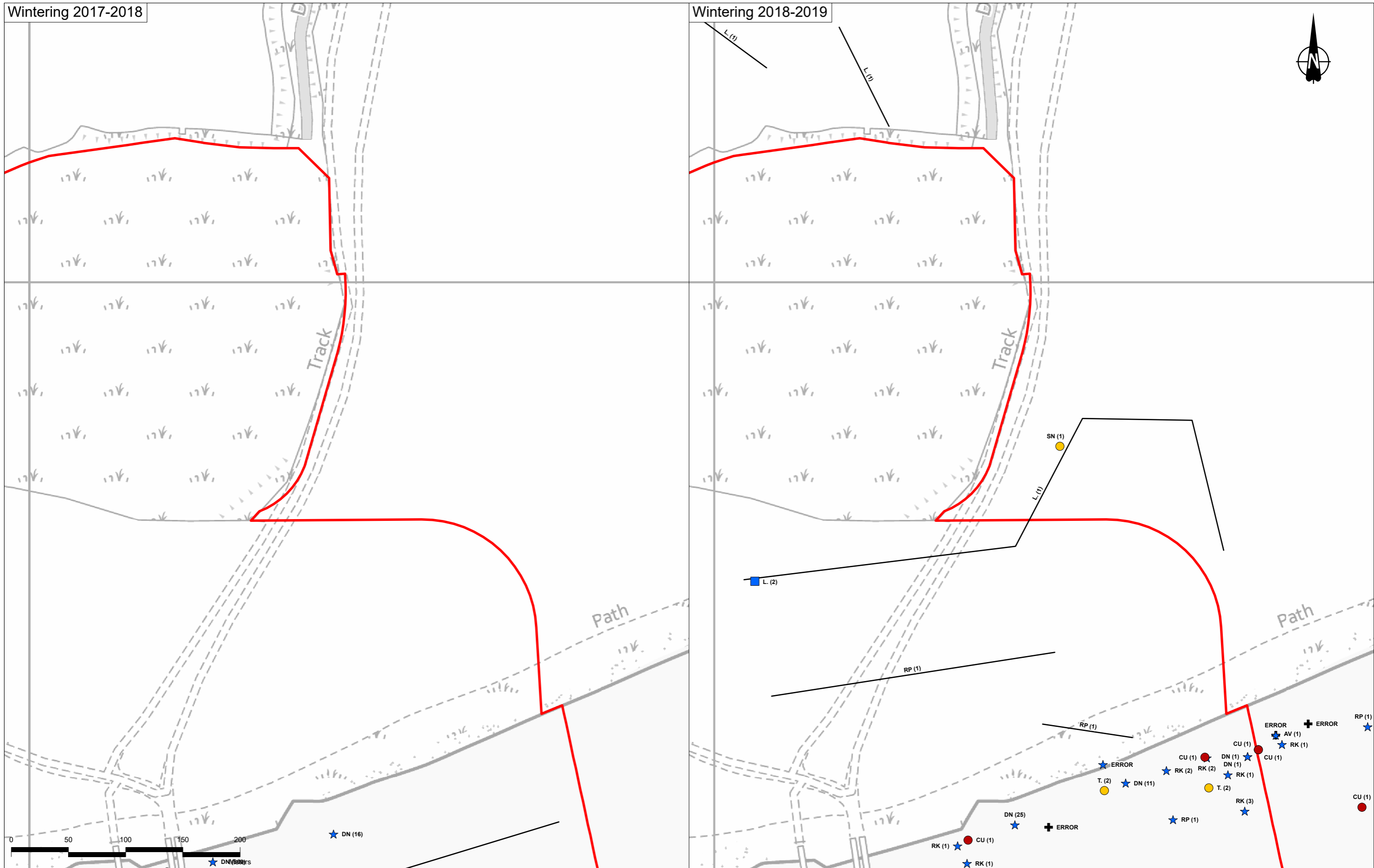
Project
LOWER THAMES CROSSING

Status	DCO APPLICATION	Original Size	A3	Revision	P02
Application Document Number	TR010032/APP/6.2	Scale	1:3,000		
Drawing Title	Figure 8.14 Functionally linked land transect results - wintering (nocturnal) Ingrebourne Valley				
Drawing Number	HE540039-CJV-EBD-SZP_EGNE00000000-DR-LE-50053				
Page 14 of 23					

Z:\Environment\Environmental Statement\08_Terrestrial Biodiversity\HE540039-CJV-EBD-SZP_EGNE00000000-DR-LE-50053 - 8_14 Functionally linked land transect results - wintering (nocturnal).aprx

Wintering 2017-2018

Wintering 2018-2019



Legend				
Order Limits	SPA species	Green	SPA sp.	Green
Transect route	Schedule 1	Non-classified	Schedule 1	Non-classified
Protection Level	Red	Protection Level	Red	
SPA qualifying species	Amber	SPA QF sp.	Amber	

P02	S8	22/08/2022	DCO Application	CD	SM	BF
Rev	Status	Rev. Date	Purpose of revision	Drawn	Chkd	Apprv'd



Client
national highways

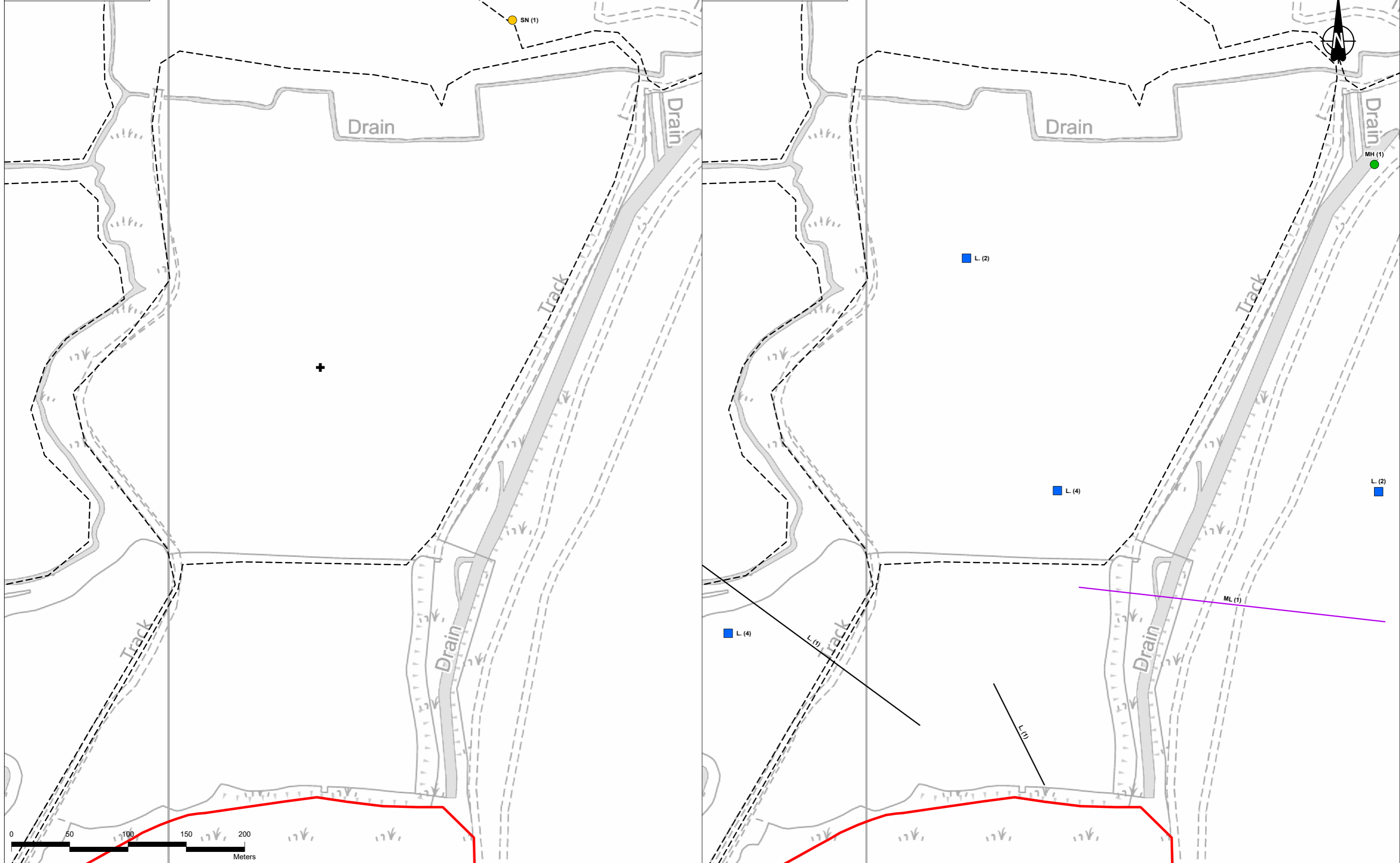
Project
LOWER THAMES CROSSING

Status	DCO APPLICATION	Original Size	A3	Revision	P02
Application Document Number	TR010032/APP/6.2	Scale	1:3,000		
Drawing Title	Figure 8.14 Functionally linked land transect results - wintering (nocturnal) Ingrebourne Valley				
	Page 15 of 23				
Drawing Number	HE540039-CJV-EBD-SZP_EGNE00000000-DR-LE-50053				

Z:\Environment\Environmental Statement\08_Terrestrial Biodiversity\HE540039-CJV-EBD-SZP_EGNE00000000-DR-LE-50053 - 8_14 Functionally linked land transect results - wintering (nocturnal).apr

Wintering 2017-2018

Wintering 2018-2019



Contains Ordnance Survey data. © Crown copyright and database rights 2022. Ordnance Survey 100030649

P02	S8	22/08/2022	DCO Application	CD	SM	BF
Rev	Status	Rev. Date	Purpose of revision	Drawn	Chkd	Apprv'd

Legend

Order Limits	SPA species	Green	SPA sp.	Green
Transect route	Schedule 1	Non-classified	Schedule 1	Non-classified
Protection Level	Red	Protection Level	Red	
SPA qualifying species	Amber	SPA QF sp.	Amber	



Client
national highways

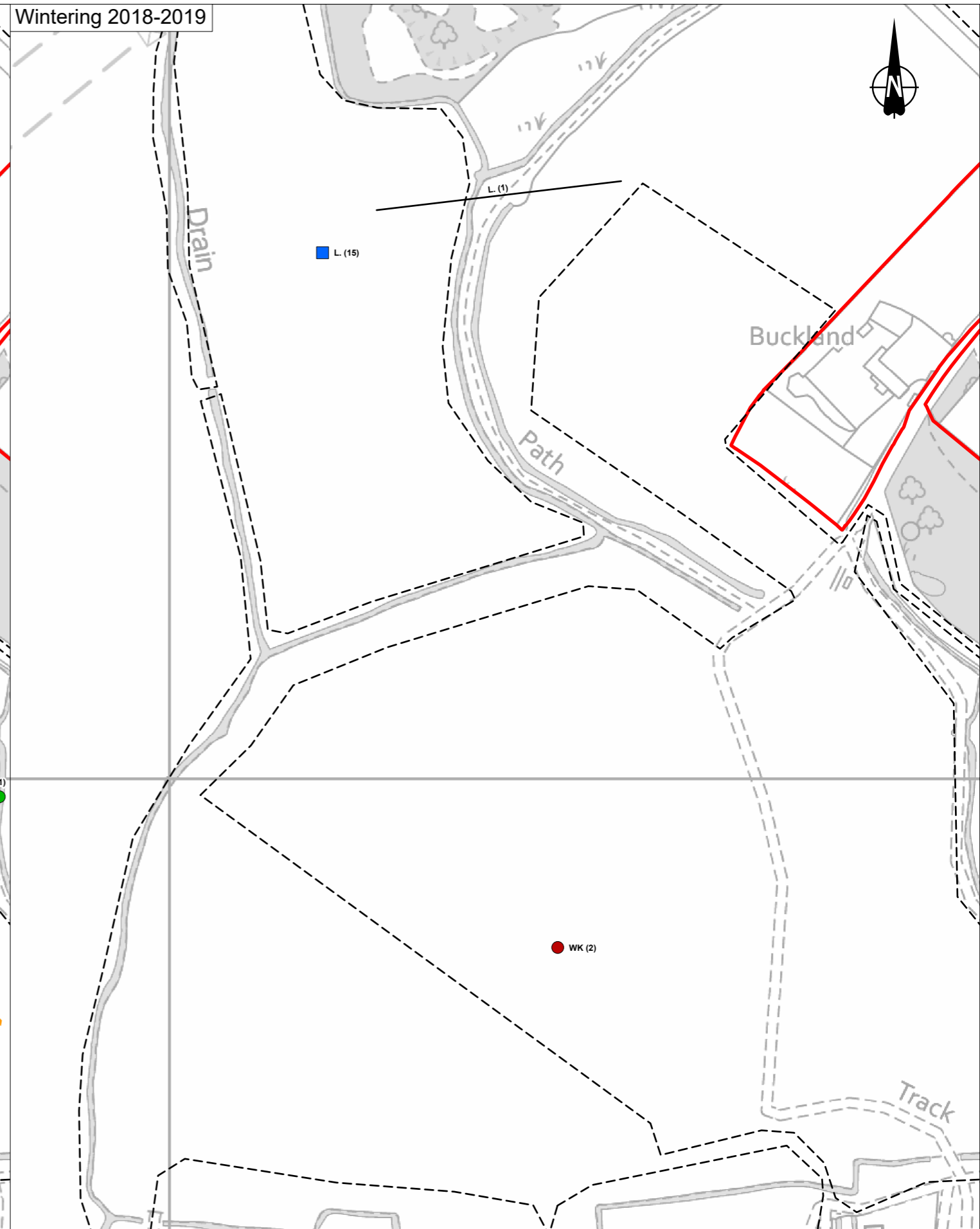
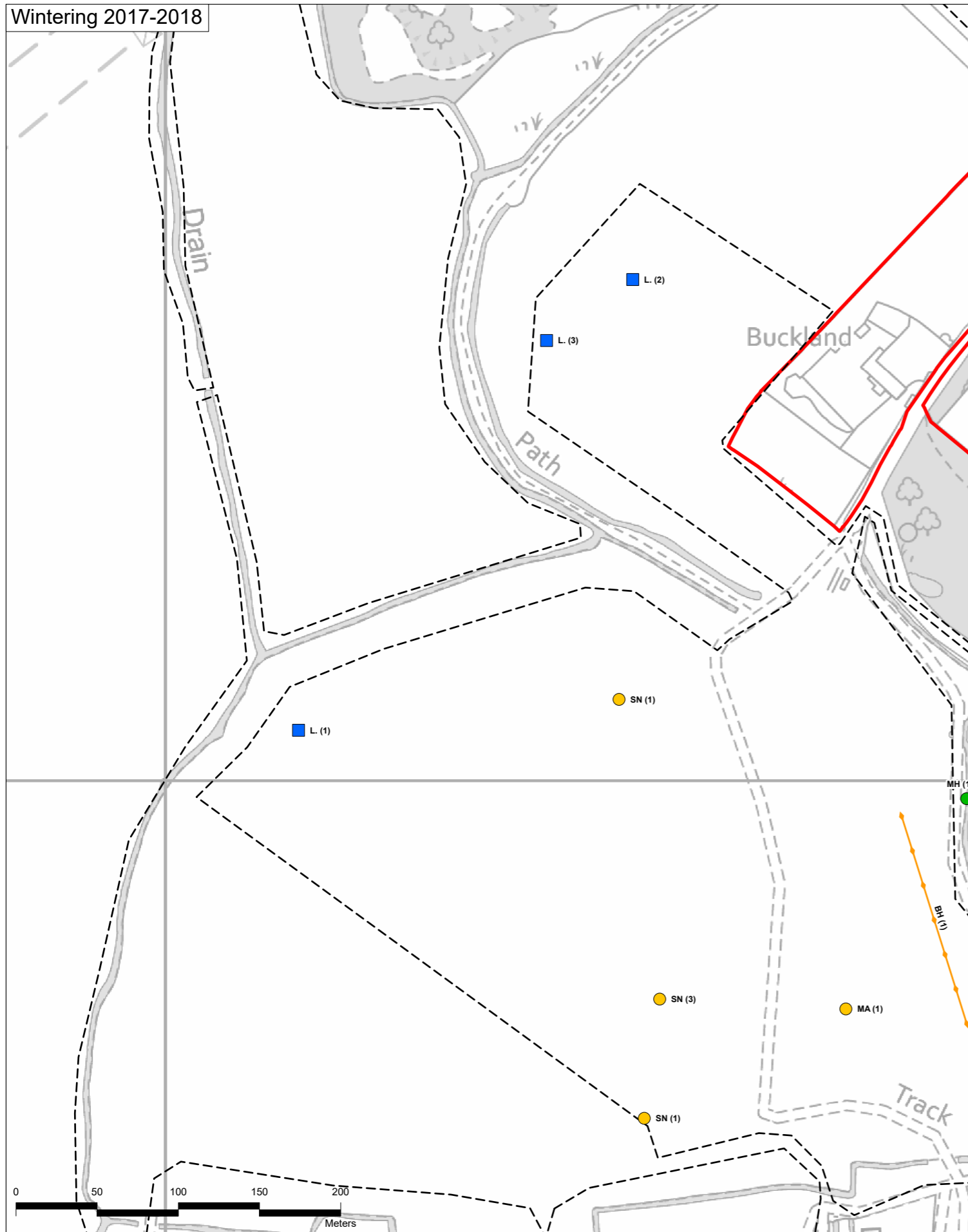
Project
LOWER THAMES CROSSING

Status	DCO APPLICATION	Original Size	A3	Revision	P02
Application Document Number	TR010032/APP/6.2	Scale	1:3,000		
Drawing Title	Figure 8.14 Functionally linked land transect results - wintering (nocturnal) Ingrebourne Valley				
	Page 16 of 23				
Drawing Number	HE540039-CJV-EBD-SZP_EGNE00000000-DR-LE-50053				

Z:\Environment\Environmental Statement\08_Terrestrial Biodiversity\HE540039-CJV-EBD-SZP_EGNE00000000-DR-LE-50053 - 8_14 Functionally linked land transect results - wintering (nocturnal).aprx

Wintering 2017-2018

Wintering 2018-2019

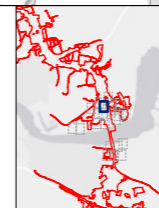


Contains Ordnance Survey data. © Crown copyright and database rights 2022. Ordnance Survey 100030649

P02	S8	22/08/2022	DCO Application	CD	SM	BF
Rev	Status	Rev. Date	Purpose of revision	Drawn	Chkd	Apprv'd

Legend

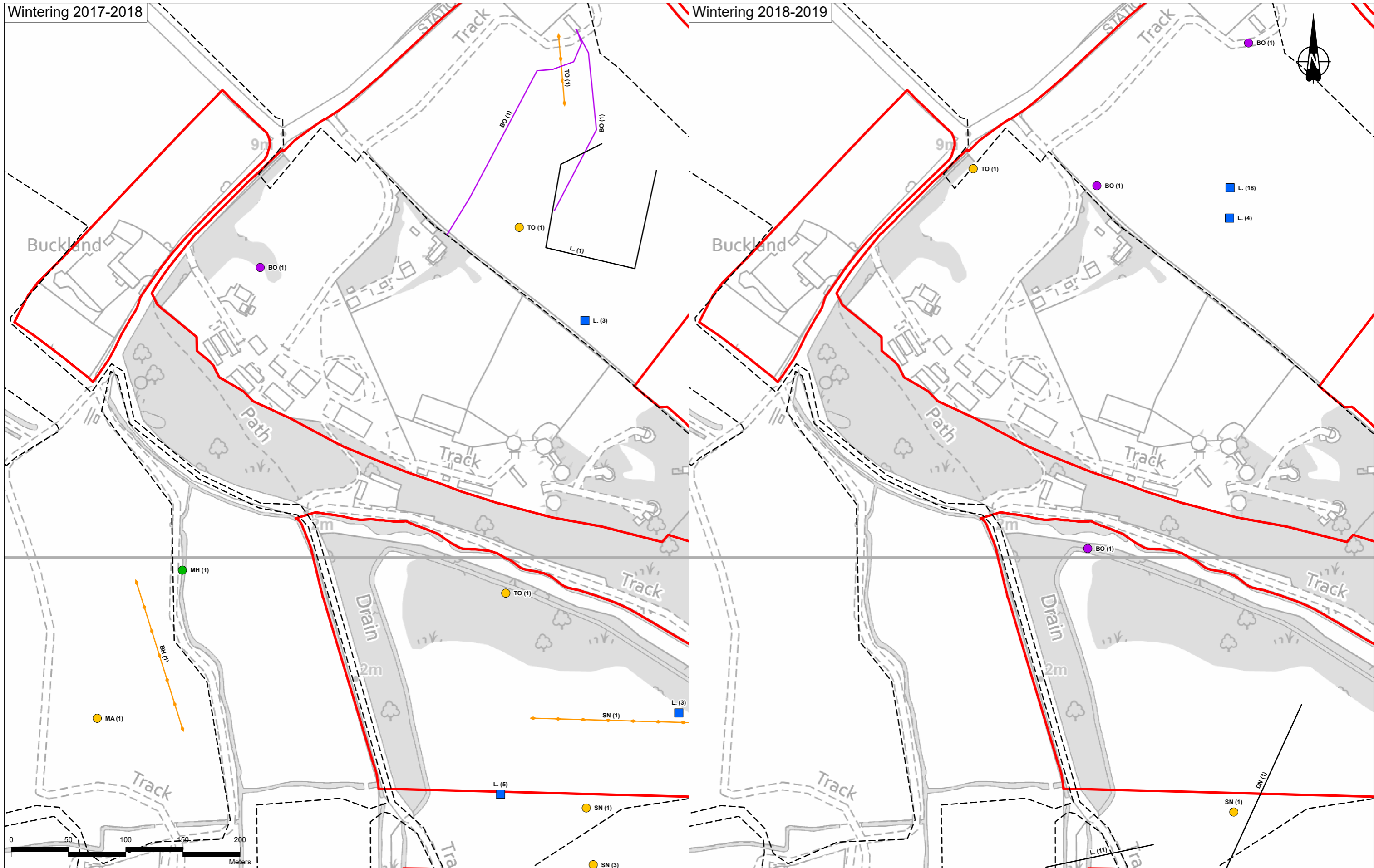
Order Limits	SPA species	Green	SPA sp.	Green
Transect route	Schedule 1	Non-classified	Schedule 1	Non-classified
Protection Level	Red	Protection Level	Red	
SPA qualifying species	Amber	SPA QF sp.	Amber	



Client
national highways

Project
LOWER THAMES CROSSING

Status	DCO APPLICATION	Original Size	A3	Revision	P02
Application Document Number	TR010032/APP/6.2	Scale	1:3,000		
Drawing Title Figure 8.14 Functionally linked land transect results - wintering (nocturnal) Ingrebourne Valley Page 17 of 23					
Drawing Number HE540039-CJV-EBD-SZP_EGNE00000000-DR-LE-50053					



BO (1)
L (18)
L (4)

P02	S8	22/08/2022	DCO Application	CD	SM	BF
Rev	Status	Rev. Date	Purpose of revision	Drawn	Chkd	Apprv'd

Legend

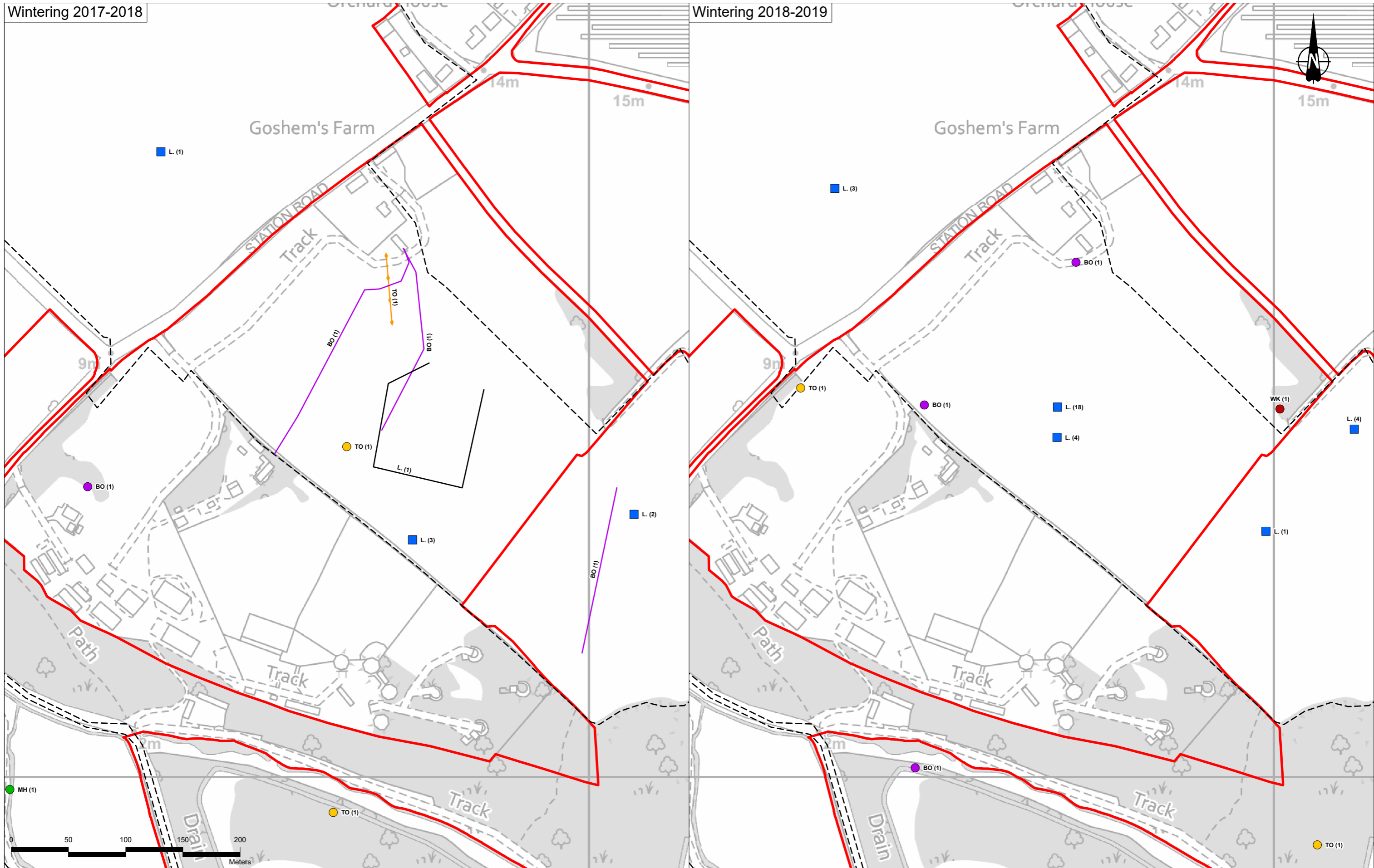
Order Limits	SPA species	Green	SPA sp.	Green
Transect route	Schedule 1	Non-classified	Schedule 1	Non-classified
Protection Level	Red	Protection Level	Red	
SPA qualifying species	Amber	SPA QF sp.	Amber	



Client
national highways

Project
LOWER THAMES CROSSING

Status	DCO APPLICATION	Original Size	A3	Revision	P02
Application Document Number	TR010032/APP/6.2	Scale	1:3,000		
Drawing Title	Figure 8.14 Functionally linked land transect results - wintering (nocturnal) Ingrebourne Valley				
	Page 18 of 23				
Drawing Number	HE540039-CJV-EBD-SZP_EGNE00000000-DR-LE-50053				

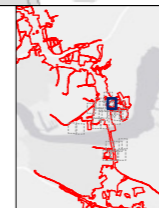


Contains Ordnance Survey data © Crown copyright and database rights 2022. Ordnance Survey 100030649

P02	S8	22/08/2022	DCO Application	CD	SM	BF
Rev	Status	Rev. Date	Purpose of revision	Drawn	Chkd	Apprv'd

Legend

Order Limits	SPA species	Green	SPA sp.	Green
Transect route	Schedule 1	Non-classified	Schedule 1	Non-classified
Protection Level	Red	Protection Level	Red	
SPA qualifying species	Amber	SPA QF sp.	Amber	



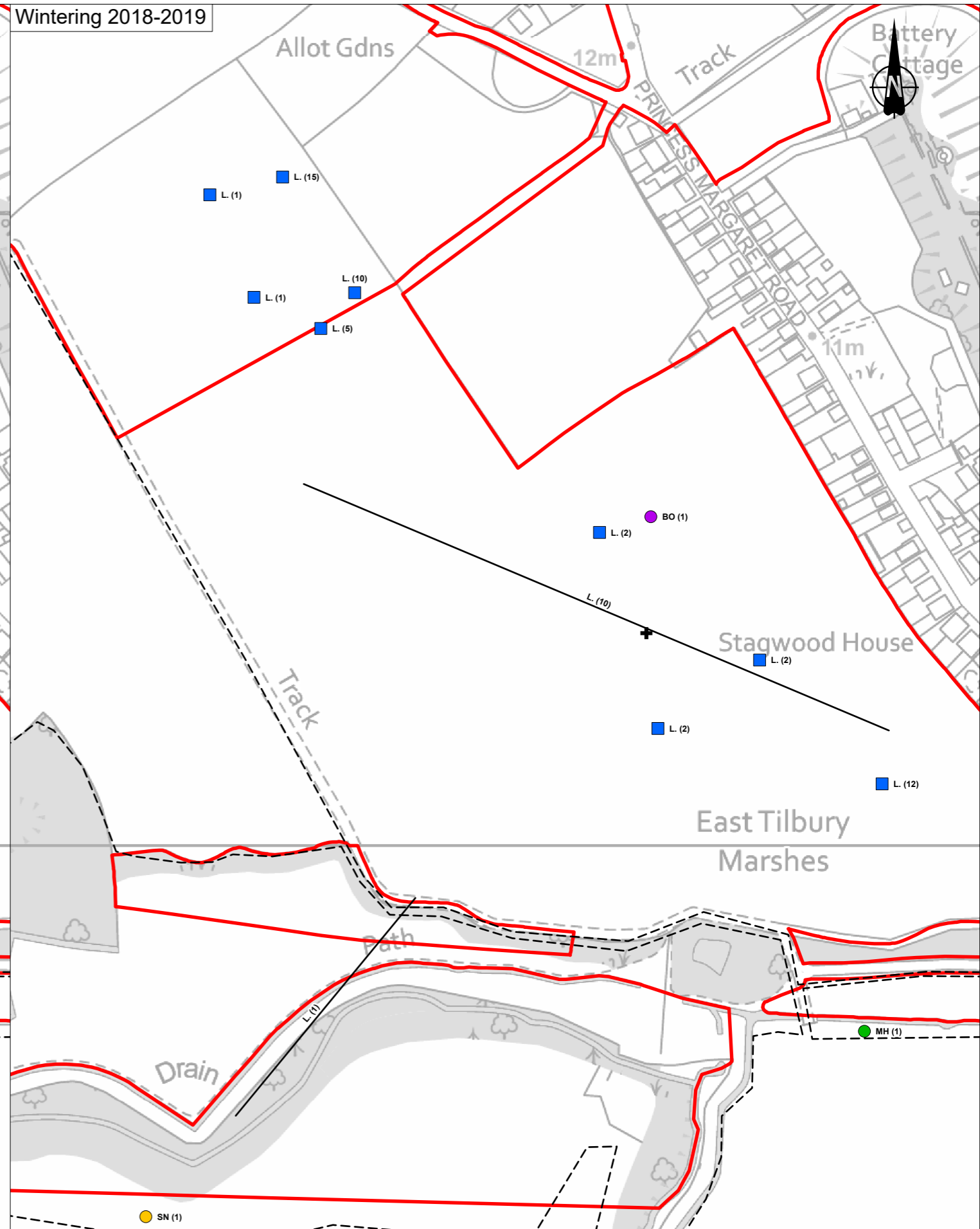
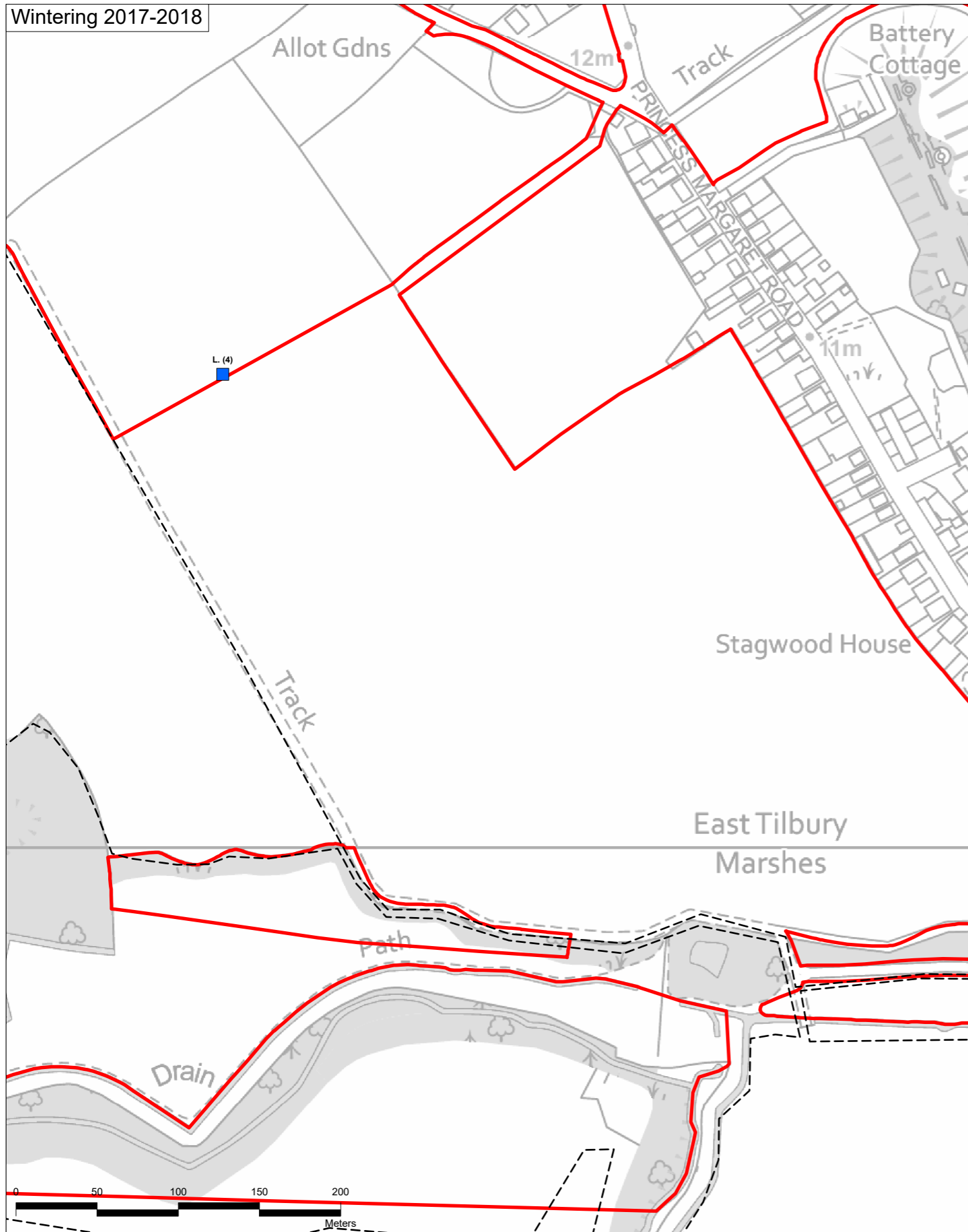
Client: national highways

Project: LOWER THAMES CROSSING

Status	DCO APPLICATION	Original Size	A3	Revision	P02
Application Document Number	TR010032/APP/6.2	Scale	1:3,000		
Drawing Title	Figure 8.14 Functionally linked land transect results - wintering (nocturnal) Mott Farm				
	Page 19 of 23				
Drawing Number	HE540039-CJV-EBD-SZP_EGNE00000000-DR-LE-50053				

Wintering 2017-2018

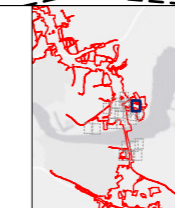
Wintering 2018-2019



P02	S8	22/08/2022	DCO Application	CD	SM	BF
Rev	Status	Rev. Date	Purpose of revision	Drawn	Chkd	Apprv'd

Legend

- Order Limits
- Transect route
- ★ SPA qualifying species
- SPA species
- Schedule 1
- Red
- Amber
- Green
- + Non-classified
- + SPA QF sp.
- SPA sp.
- Schedule 1
- Red
- Amber
- Green
- Non-classified



Client: **national highways**

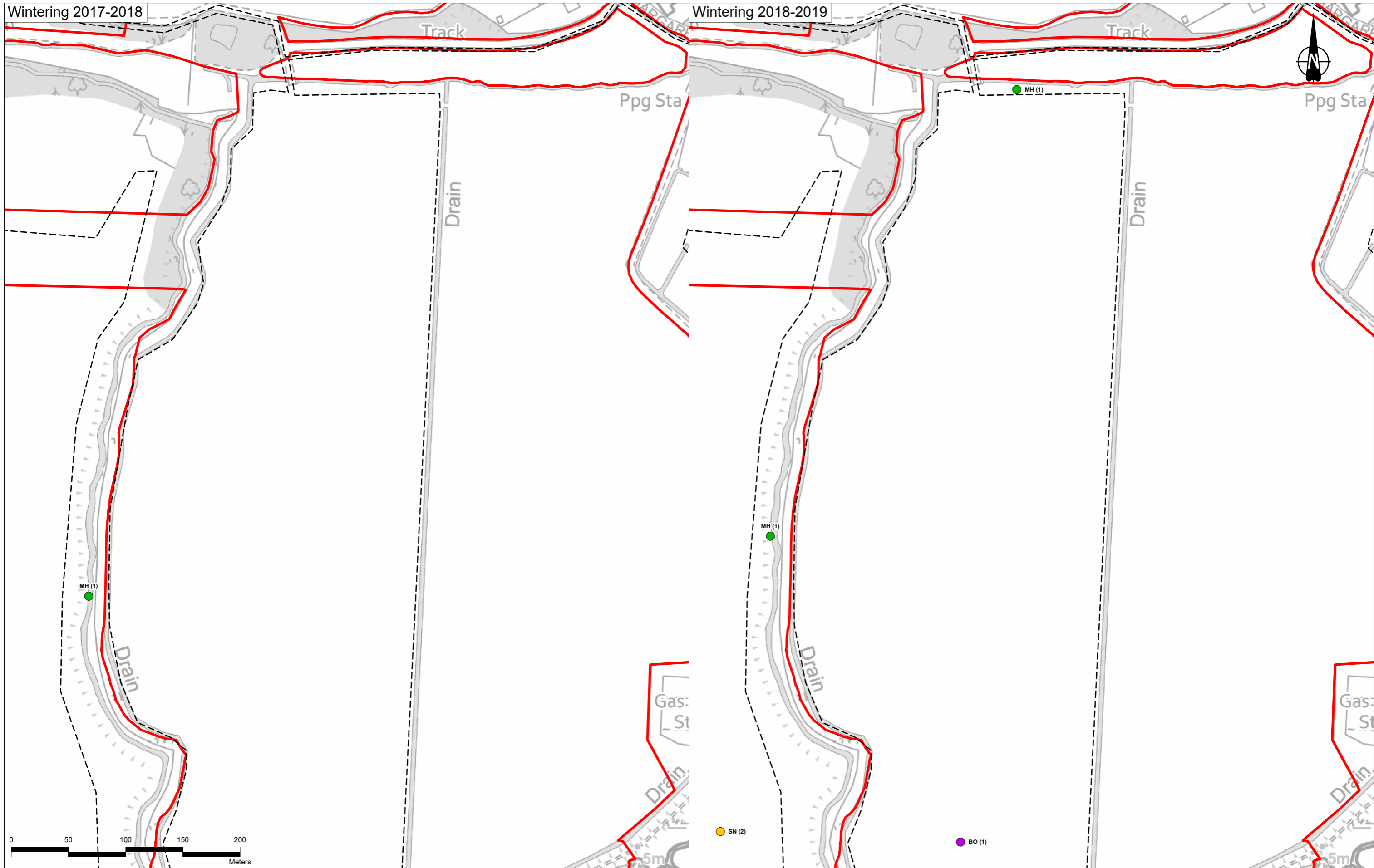
Project: **LOWER THAMES CROSSING**

Status	DCO APPLICATION	Original Size	A3	Revision	P02
Application Document Number	TR010032/APP/6.2	Scale	1:3,000		
Drawing Title	Figure 8.14 Functionally linked land transect results - wintering (nocturnal) Mott Farm				
Drawing Number	HE540039-CJV-EBD-SZP_EGNE00000000-DR-LE-50053				
Page 20 of 23					

Z:\Environment\Environmental Statement\08_Terrestrial Biodiversity\HE540039-CJV-EBD-SZP_EGNE00000000-DR-LE-50053 - 8_14 Functionally linked land transect results - wintering (nocturnal).aprx

Wintering 2017-2018

Wintering 2018-2019



Contains Ordnance Survey data. © Crown copyright and database rights 2022. Ordnance Survey 100030649

P02	S8	22/08/2022	DCO Application	CD	SM	BF
Rev	Status	Rev. Date	Purpose of revision	Drawn	Chck'd	Apprv'd

- Legend**
- Order Limits
 - Transect route
 - ★ SPA qualifying species
 - SPA species
 - Schedule 1
 - Red
 - Amber
 - Green
 - + Non-classified
 - ↔ SPA QF sp.
 - SPA sp.
 - Schedule 1
 - Red
 - Amber
 - Green
 - Non-classified

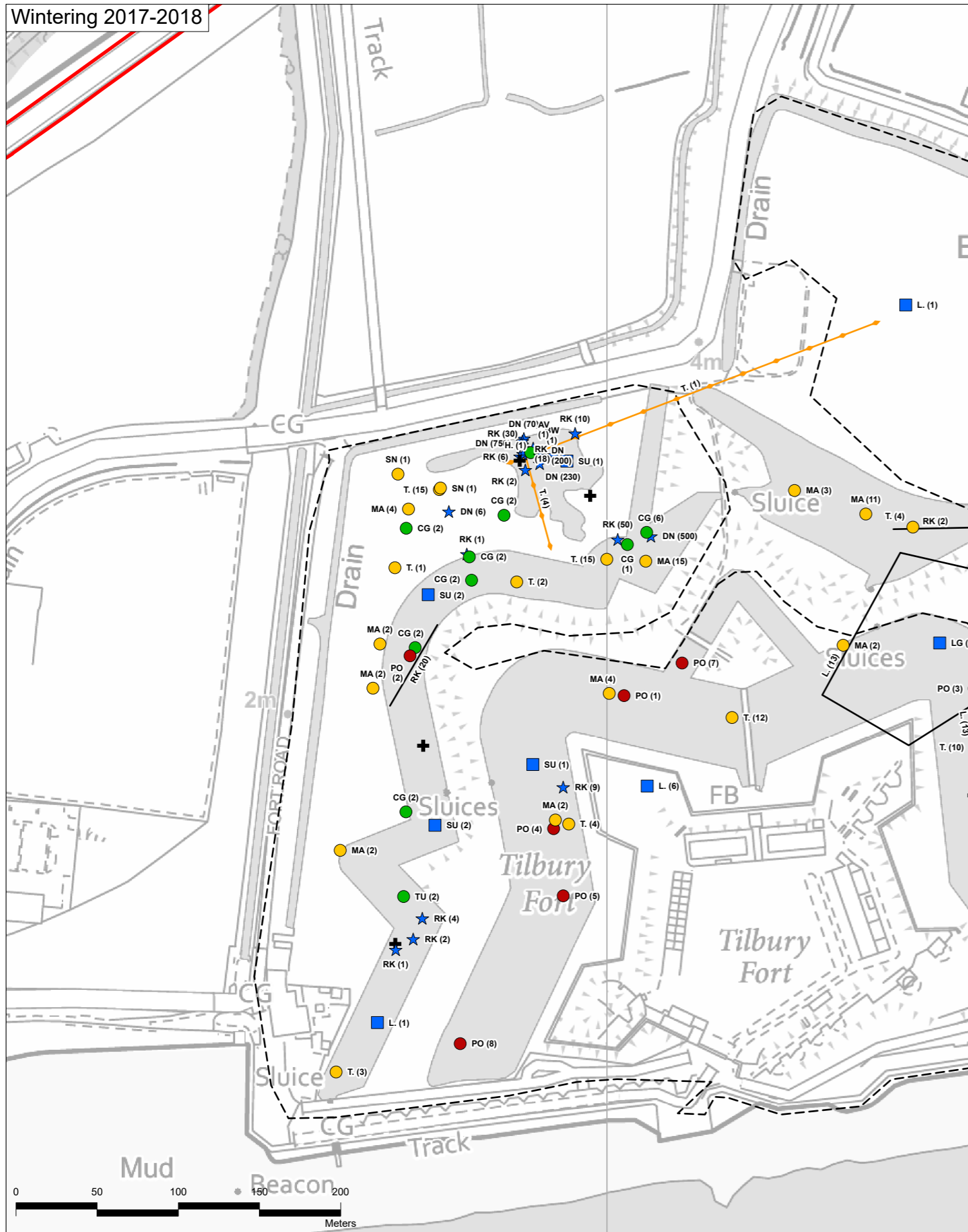


Client
national highways

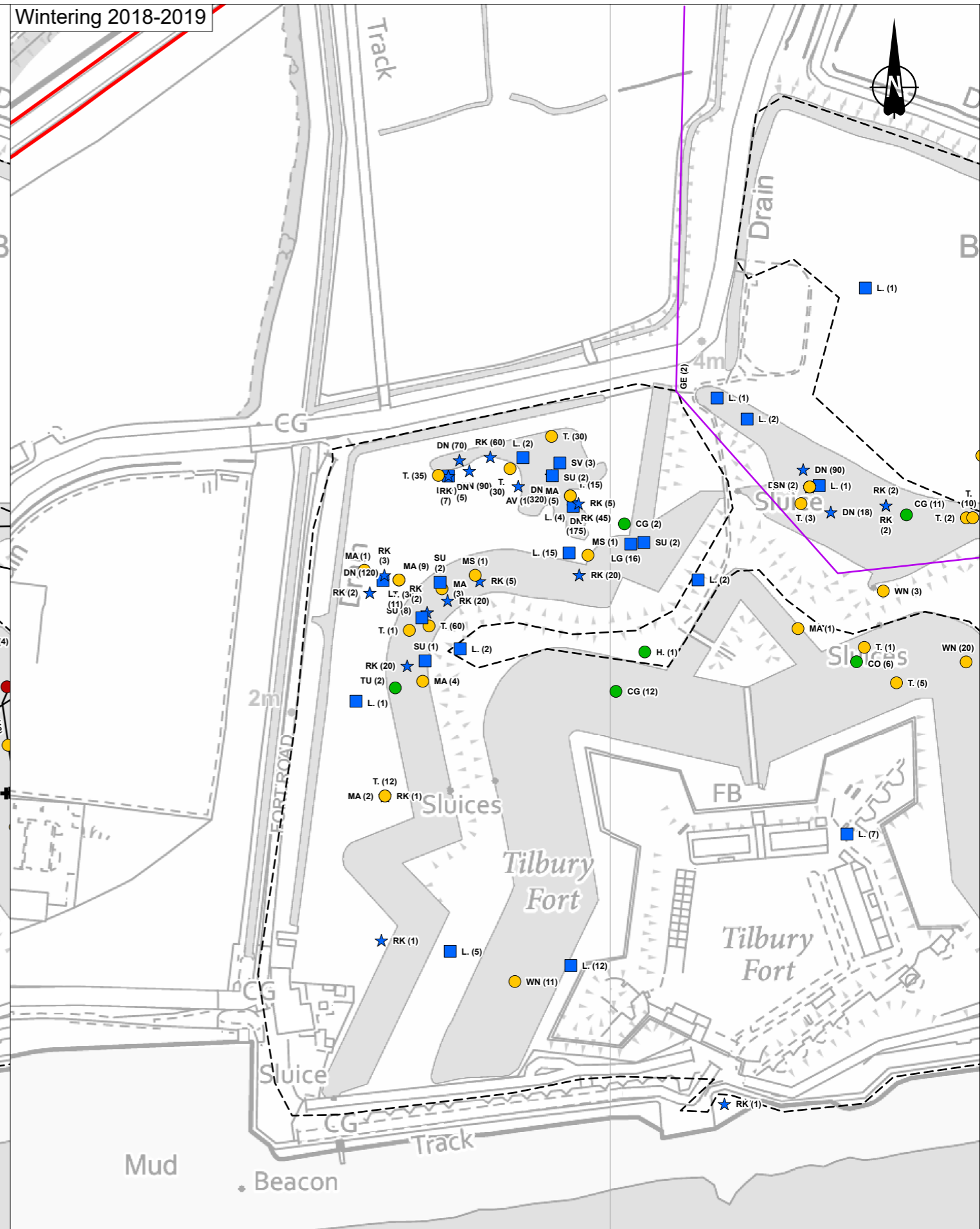
Project
LOWER THAMES CROSSING

Status	DCO APPLICATION	Original Size	A3	Revision	P02
Application Document Number	TR010032/APP/6.2	Scale	1:3,000		
Drawing Title	Figure 8.14 Functionally linked land transect results - wintering (nocturnal) Mott Farm				
	Page 21 of 23				
Drawing Number	HE540039-CJV-EBD-SZP_EGNE00000000-DR-LE-50053				

Wintering 2017-2018



Wintering 2018-2019



Contains Ordnance Survey data. © Crown copyright and database rights 2022. Ordnance Survey 100030649

P02	S8	22/08/2022	DCO Application	CD	SM	BF
Rev	Status	Rev. Date	Purpose of revision	Drawn	Chkd	Apprvd

Legend

Order Limits	SPA species	Green	SPA sp.	Green
Transect route	Schedule 1	Non-classified	Schedule 1	Non-classified
Protection Level	Red	Protection Level	Red	
SPA qualifying species	Amber	SPA QF sp.	Amber	



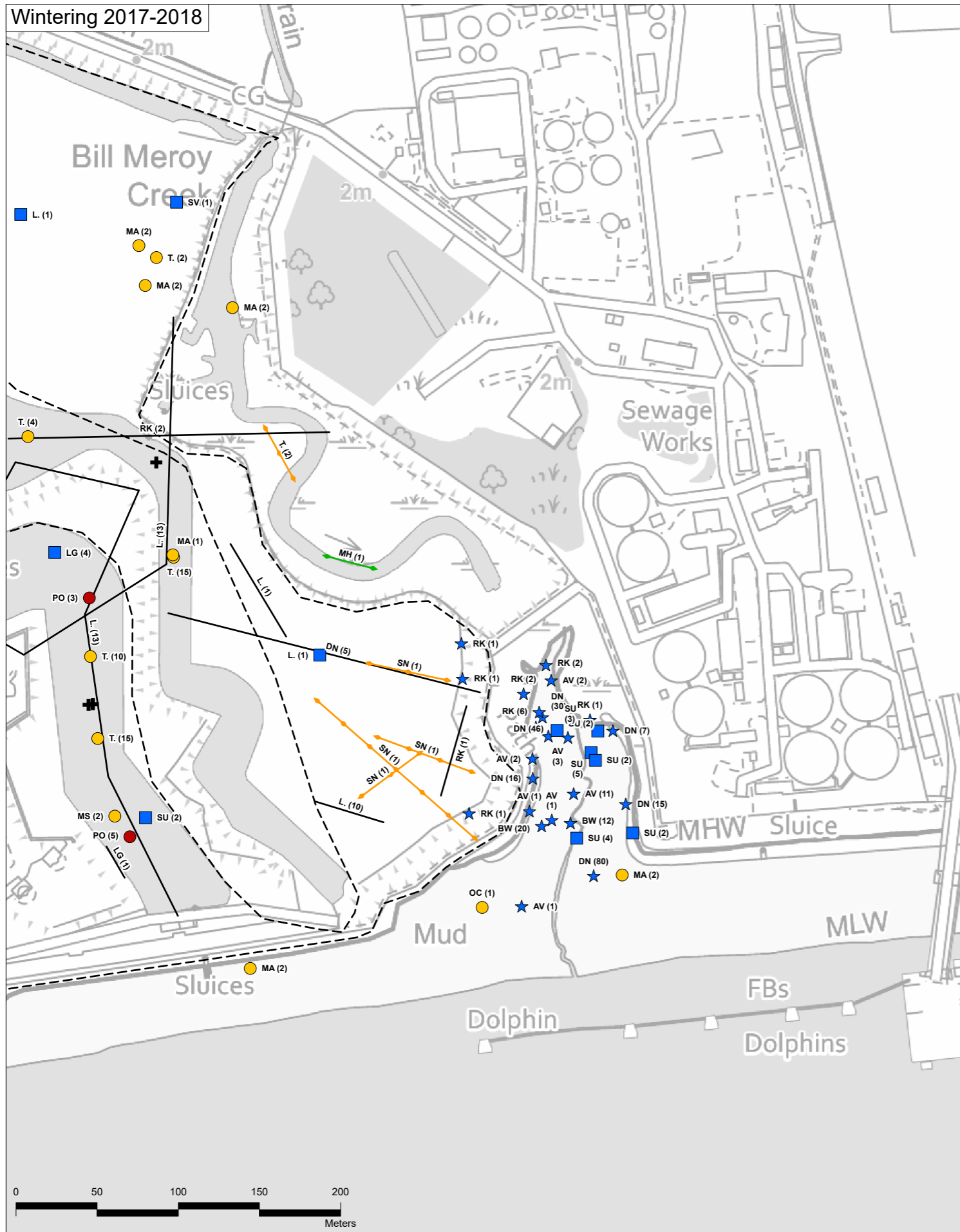
Client
national highways

Project
LOWER THAMES CROSSING

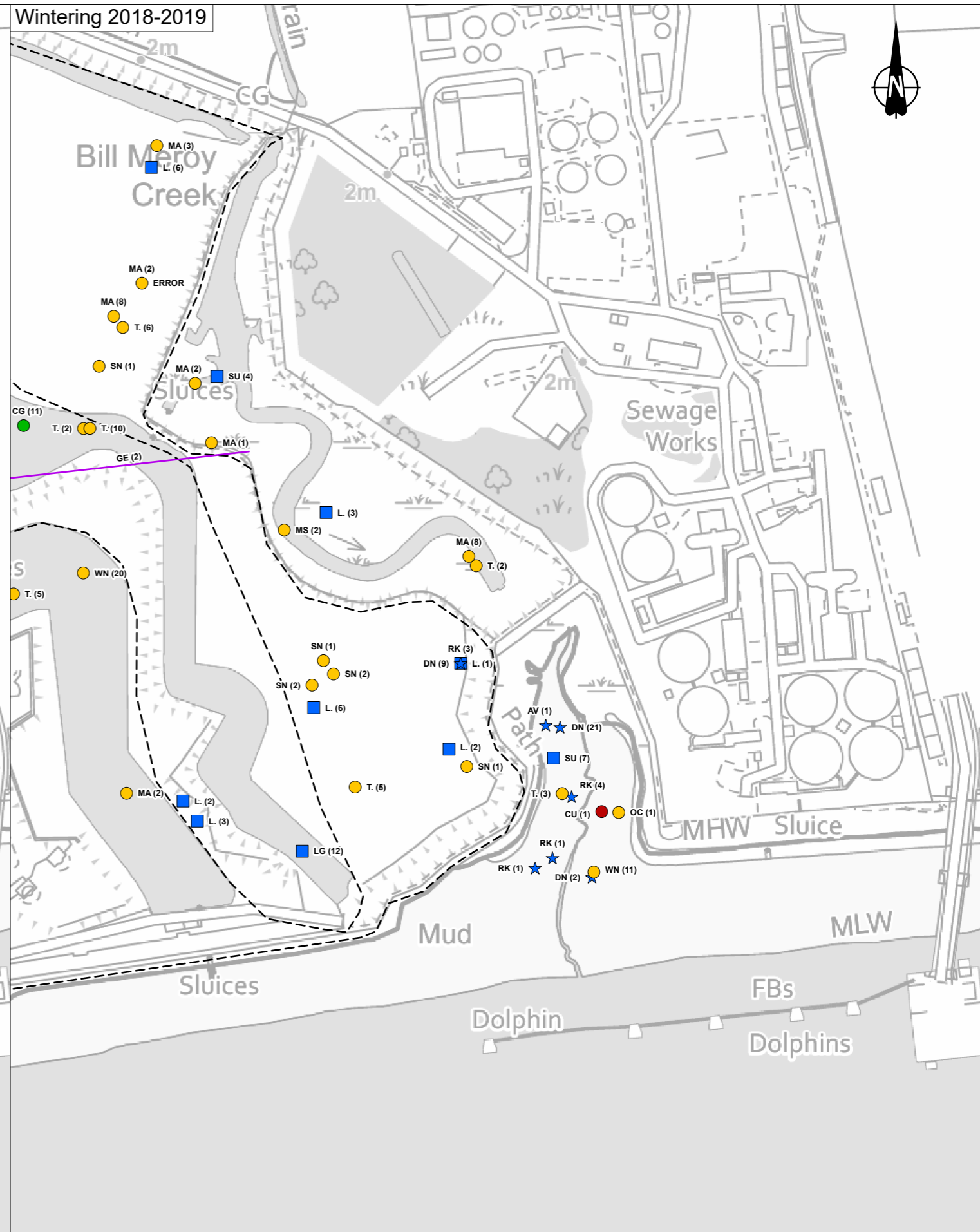
Status	DCO APPLICATION	Original Size	A3	Revision	P02
Application Document Number	TR010032/APP/6.2	Scale	1:3,000		
Drawing Title	Figure 8.14 Functionally linked land transect results - wintering (nocturnal) Tilbury Fort				
	Page 22 of 23				
Drawing Number	HE540039-CJV-EBD-SZP_EGNE00000000-DR-LE-50053				

Z:\Environment\Environmental Statement\08_Terrestrial Biodiversity\HE540039-CJV-EBD-SZP_EGNE00000000-DR-LE-50053 - 8_14 Functionally linked land transect results - wintering (nocturnal).aprx

Wintering 2017-2018



Wintering 2018-2019



Contains Ordnance Survey data. © Crown copyright and database rights 2022. Ordnance Survey 100030649

P02	S8	22/08/2022	DCO Application	CD	SM	BF
Rev	Status	Rev. Date	Purpose of revision	Drawn	Chkd	Apprv'd

- Legend**
- Order Limits
 - Transect route
 - ★ SPA qualifying species
 - SPA species
 - Schedule 1
 - Red
 - Amber
 - Green
 - + Non-classified
 - ★ SPA QF sp.
 - SPA sp.
 - Schedule 1
 - Red
 - Amber
 - Green
 - Non-classified



Client
national highways

Project
LOWER THAMES CROSSING

Status	DCO APPLICATION	Original Size	A3	Revision	P02
Application Document Number	TR010032/APP/6.2	Scale	1:3,000		
Drawing Title Figure 8.14 Functionally linked land transect results - wintering (nocturnal) Tilbury Fort Page 23 of 23					
Drawing Number HE540039-CJV-EBD-SZP_EGNE00000000-DR-LE-50053					

If you need help accessing this or any other National Highways information, please call **0300 123 5000** and we will help you.

© Crown copyright 2022.

You may re-use this information (not including logos) free of charge in any format or medium, under the terms of the Open Government Licence. To view this licence:

visit www.nationalarchives.gov.uk/doc/open-government-licence/

write to the **Information Policy Team, The National Archives, Kew, London TW9 4DU**, or email psi@nationalarchives.gsi.gov.uk.

Mapping (where present): © Crown copyright and database rights 2022 OS 100030649. You are permitted to use this data solely to enable you to respond to, or interact with, the organisation that provided you with the data. You are not permitted to copy, sub-license, distribute or sell any of this data to third parties in any form.

If you have any enquiries about this publication email info@nationalhighways.co.uk or call **0300 123 5000***.

*Calls to 03 numbers cost no more than a national rate call to an 01 or 02 number and must count towards any inclusive minutes in the same way as 01 and 02 calls. These rules apply to calls from any type of line including mobile, BT, other fixed line or payphone. Calls may be recorded or monitored.

Printed on paper from well-managed forests and other controlled sources when issued directly by National Highways.

Registered office Bridge House, 1 Walnut Tree Close, Guildford GU1 4LZ

National Highways Company Limited registered in England and Wales number 09346363