

Lower Thames Crossing

6.2 Environmental Statement Figures

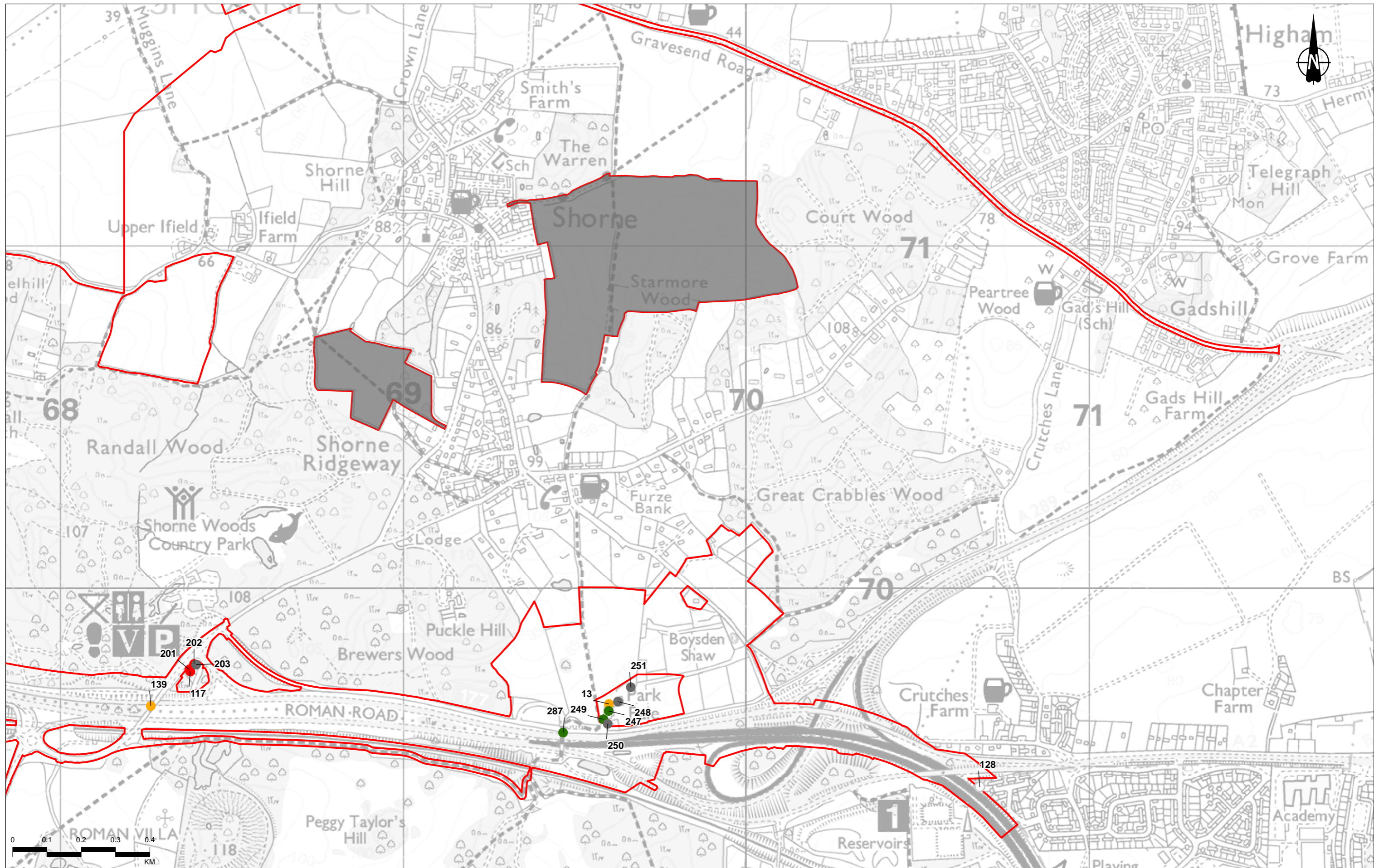
Figure 8.24 - Bat Building Survey Results

APFP Regulation 5(2)(a)
Infrastructure Planning
(Applications: Prescribed Forms and Procedure)
Regulations 2009
Volume 6

DATE: October 2022

Planning Inspectorate Scheme Ref: TR010032
Application Document Ref: TR010032/APP/6.2

VERSION: 1.0

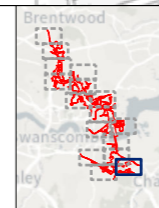


Contains Ordnance Survey data. © Crown copyright and database rights 2022. Ordnance Survey 100030649

Rev	Status	Rev. Date	Purpose of revision	Drawn	Chkd	Apprv
P02	S8	05/10/2022	DCO Application	CD	SM	BF

Legend

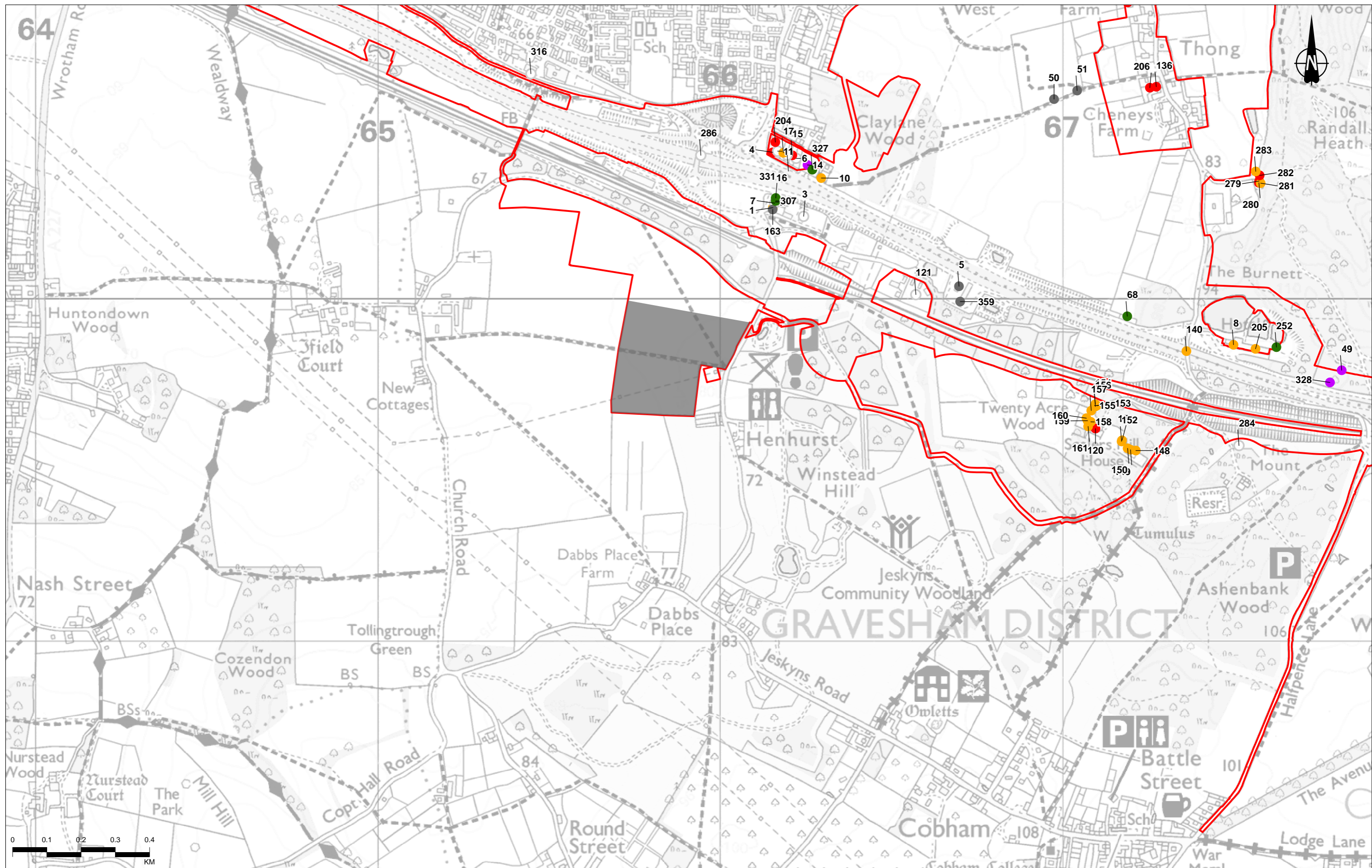
- Order Limits
- Compensation area for nitrogen deposition
- Confirmed Roost
- High
- Low
- Moderate
- Negligible
- No access
- Possible Roost
- Probable Roost
- Access granted, not surveyed



Client: **national highways**

Project: **LOWER THAMES CROSSING**

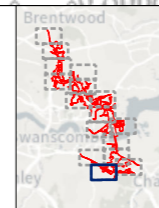
Status	DCO APPLICATION	Original Size	A3	Revision	P02
Application Document Number	TR010032/APP/6.2	Scale	1:10,000		
Drawing Title	Figure 8.24 - Bat Building Survey Results Page 1 of 16				
Drawing Number	HE540039-CJV-EBD-SZP_EGNE00000000-DR-LE-50064				



Contains Ordnance Survey data. © Crown copyright and database rights 2022. Ordnance Survey 100030649

Rev	Status	Rev. Date	Purpose of revision	Drawn	Chkd	Apprvd
P02	S8	05/10/2022	DCO Application	CD	SM	BF

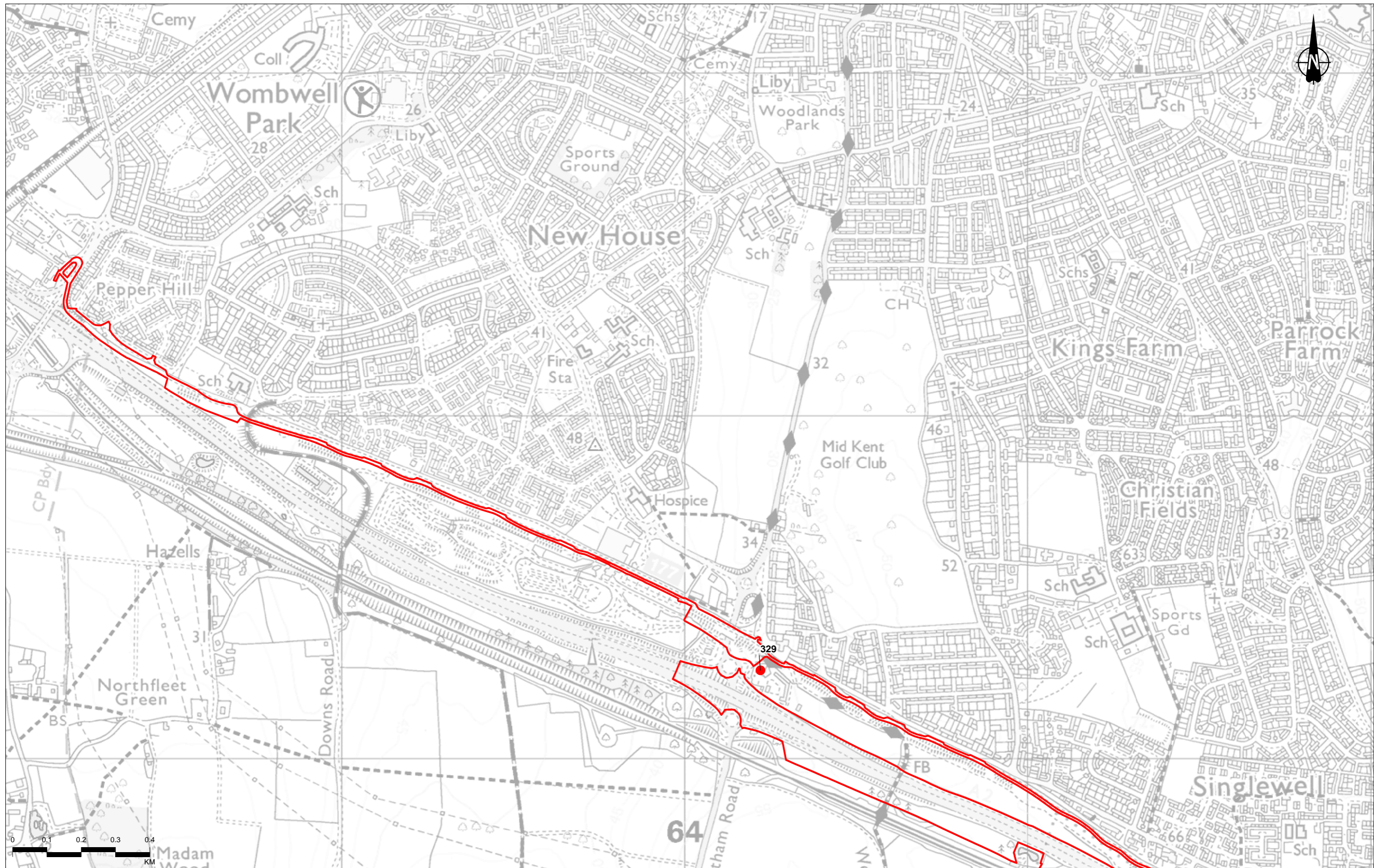
Legend	
	Order Limits
	Compensation area for nitrogen deposition
	Access granted, not surveyed
	Confirmed Roost
	High
	Low
	Moderate
	Negligible
	Possible Roost
	Probable Roost
	No access



Client: national highways

Project: LOWER THAMES CROSSING

Status	DCO APPLICATION	Original Size	A3	Revision	P02
Application Document Number	TR010032/APP/6.2	Scale	1:10,000		
Drawing Title	Figure 8.24 - Bat Building Survey Results Page 2 of 16				
Drawing Number	HE540039-CJV-EBD-SZP_EGNE00000000-DR-LE-50064				

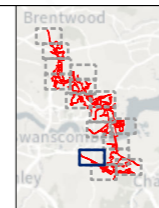


Contains Ordnance Survey data. © Crown copyright and database rights 2022. Ordnance Survey 100030649

P02	S8	05/10/2022	DCO Application	CD	SM	BF
Rev	Status	Rev. Date	Purpose of revision	Drawn	Chkd	Apprv'd

Legend

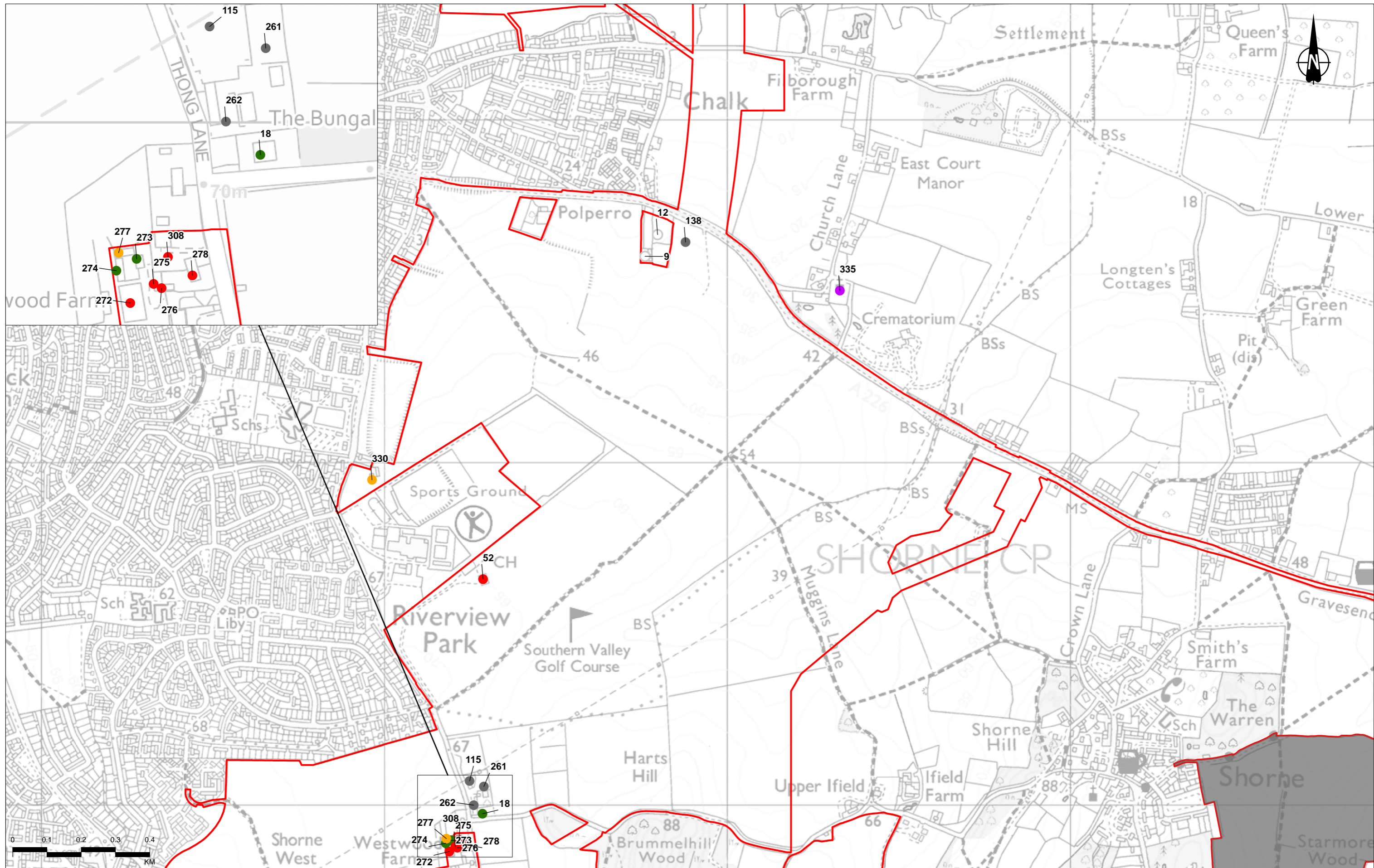
- Order Limits
- Compensation area for nitrogen deposition
- Access granted, not surveyed
- Confirmed Roost
- High
- Low
- Moderate
- Negligible
- No access
- Possible Roost
- Probable Roost



Client: **national highways**

Project: **LOWER THAMES CROSSING**

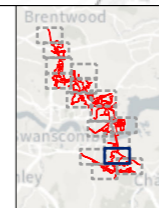
Status	DCO APPLICATION	Original Size	A3	Revision	P02
Application Document Number	TR010032/APP/6.2	Scale	1:10,000		
Drawing Title	Figure 8.24 - Bat Building Survey Results				
Page 3 of 16					
Drawing Number	HE540039-CJV-EBD-SZP_EGNE00000000-DR-LE-50064				



Contains Ordnance Survey data. © Crown copyright and database rights 2022. Ordnance Survey 100030649

Rev	Status	Rev. Date	Purpose of revision	Drawn	Chkd	Apprvd
P02	S8	05/10/2022	DCO Application	CD	SM	BF

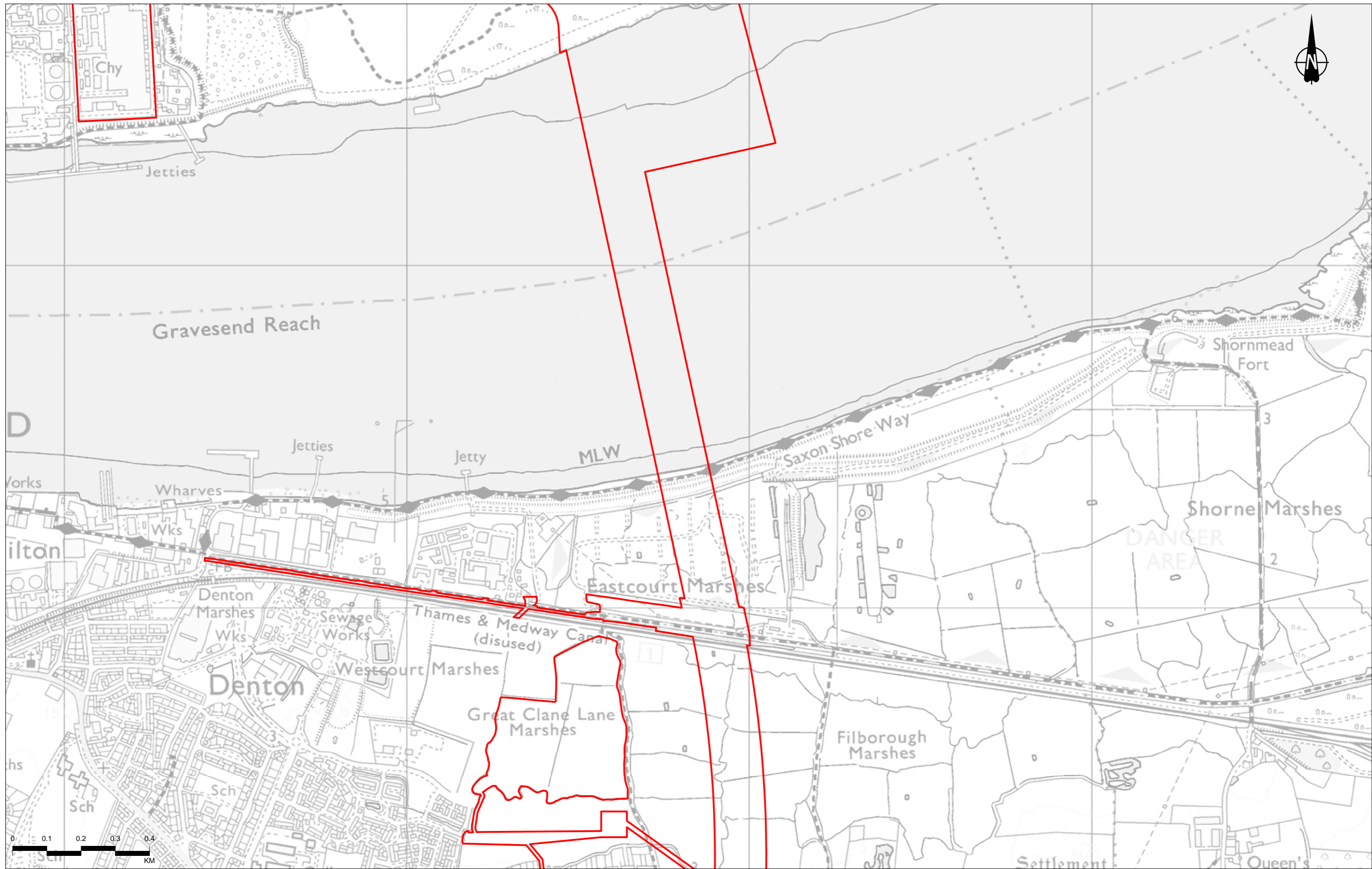
- Legend**
- Order Limits
 - Compensation area for nitrogen deposition
 - Suitability**
 - Access granted, not surveyed
 - Confirmed Roost
 - High
 - Low
 - Moderate
 - Negligible
 - No access
 - Possible Roost
 - Probable Roost



Client: **national highways**

Project: **LOWER THAMES CROSSING**

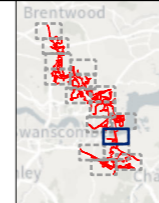
Status	DCO APPLICATION	Original Size	A3	Revision	P02
Application Document Number	TR010032/APP/6.2	Scale	1:10,000		
Drawing Title	Figure 8.24 - Bat Building Survey Results				
	Page 4 of 16				
Drawing Number	HE540039-CJV-EBD-SZP_EGNE00000000-DR-LE-50064				



Contains Ordnance Survey data. © Crown copyright and database rights 2022. Ordnance Survey 100030649

P02	S8	05/10/2022	DCO Application	CD	SM	BF
Rev	Status	Rev. Date	Purpose of revision	Drawn	Chkd	Apprvd

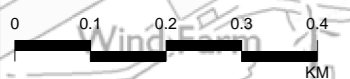
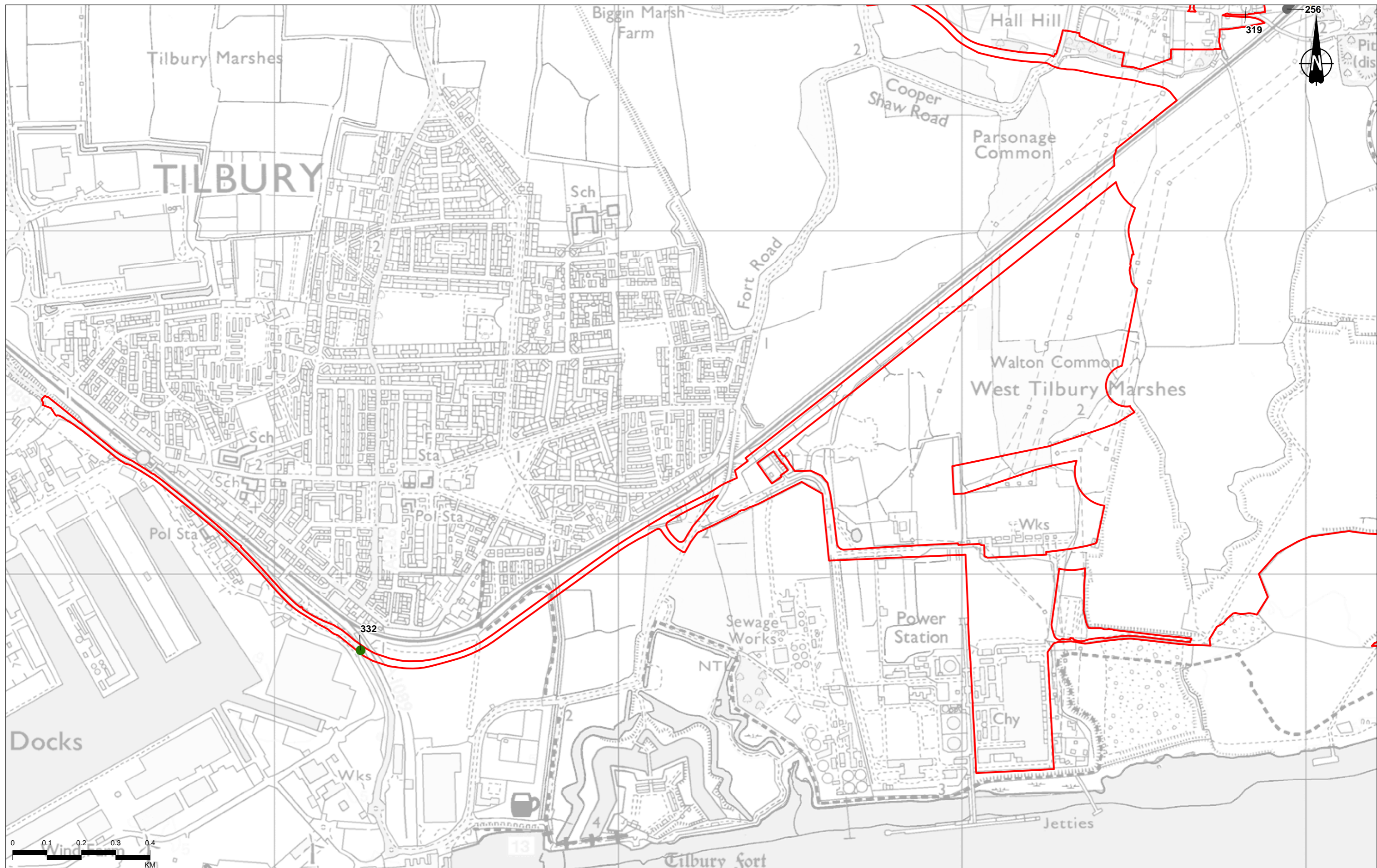
- Legend**
- Order Limits
 - Compensation area for nitrogen deposition
 - Access granted, not surveyed
 - Confirmed Roost
 - High
 - Low
 - Moderate
 - Negligible
 - No access
 - Possible Roost
 - Probable Roost



Client
national highways

Project
LOWER THAMES CROSSING

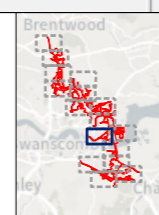
Status	DCO APPLICATION	Original Size	A3	Revision	P02
Application Document Number	TR010032/APP/6.2	Scale	1:10,000		
Drawing Title	Figure 8.24 - Bat Building Survey Results				
	Page 5 of 16				
Drawing Number	HE540039-CJV-EBD-SZP_EGNE00000000-DR-LE-50064				



Contains Ordnance Survey data. © Crown copyright and database rights 2022. Ordnance Survey 100030649

P02	S8	05/10/2022	DCO Application	CD	SM	BF
Rev	Status	Rev. Date	Purpose of revision	Drawn	Chkd	Apprvd

Legend	
	Order Limits
	Compensation area for nitrogen deposition
	Access granted, not surveyed
	Confirmed Roost
	High
	Low
	Moderate
	Negligible
	No access
	Possible Roost
	Probable Roost



Client
 national highways
 Project
LOWER THAMES CROSSING

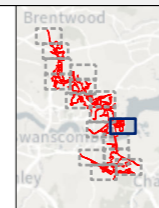
Status	DCO APPLICATION	Original Size	A3	Revision	P02
Application Document Number	TR010032/APP/6.2	Scale	1:10,000		
Drawing Title	Figure 8.24 - Bat Building Survey Results Page 6 of 16				
Drawing Number	HE540039-CJV-EBD-SZP_EGNE00000000-DR-LE-50064				



Contains Ordnance Survey data. © Crown copyright and database rights 2022. Ordnance Survey 100030649

P02	S8	05/10/2022	DCO Application	CD	SM	BF
Rev	Status	Rev. Date	Purpose of revision	Drawn	Chkd	Apprv'd

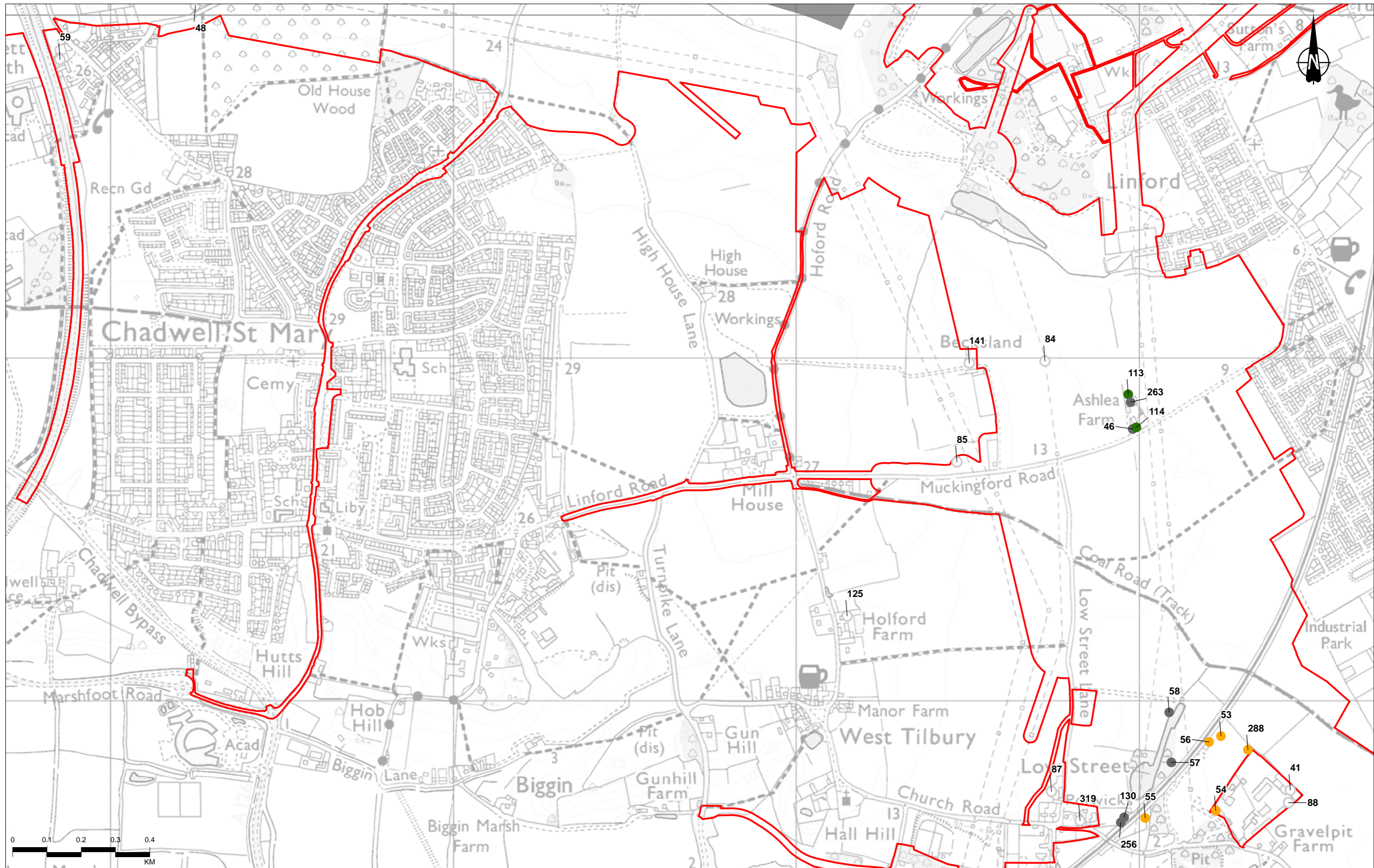
Legend	
	Order Limits
	Compensation area for nitrogen deposition
	Access granted, not surveyed
	Confirmed Roost
	High
	Low
	Moderate
	Negligible
	No access
	Possible Roost
	Probable Roost



Client: **national highways**

Project: **LOWER THAMES CROSSING**

Status	DCO APPLICATION	Original Size	A3	Revision	P02
Application Document Number	TR010032/APP/6.2	Scale	1:10,000		
Drawing Title	Figure 8.24 - Bat Building Survey Results Page 7 of 16				
Drawing Number	HE540039-CJV-EBD-SZP_EGNE00000000-DR-LE-50064				

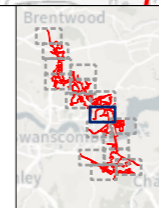


Contains Ordnance Survey data. © Crown copyright and database rights 2022. Ordnance Survey 100030649

P02	S8	05/10/2022	DCO Application	CD	SM	BF
Rev	Status	Rev. Date	Purpose of revision	Drawn	Chkd	Apprvd

Legend

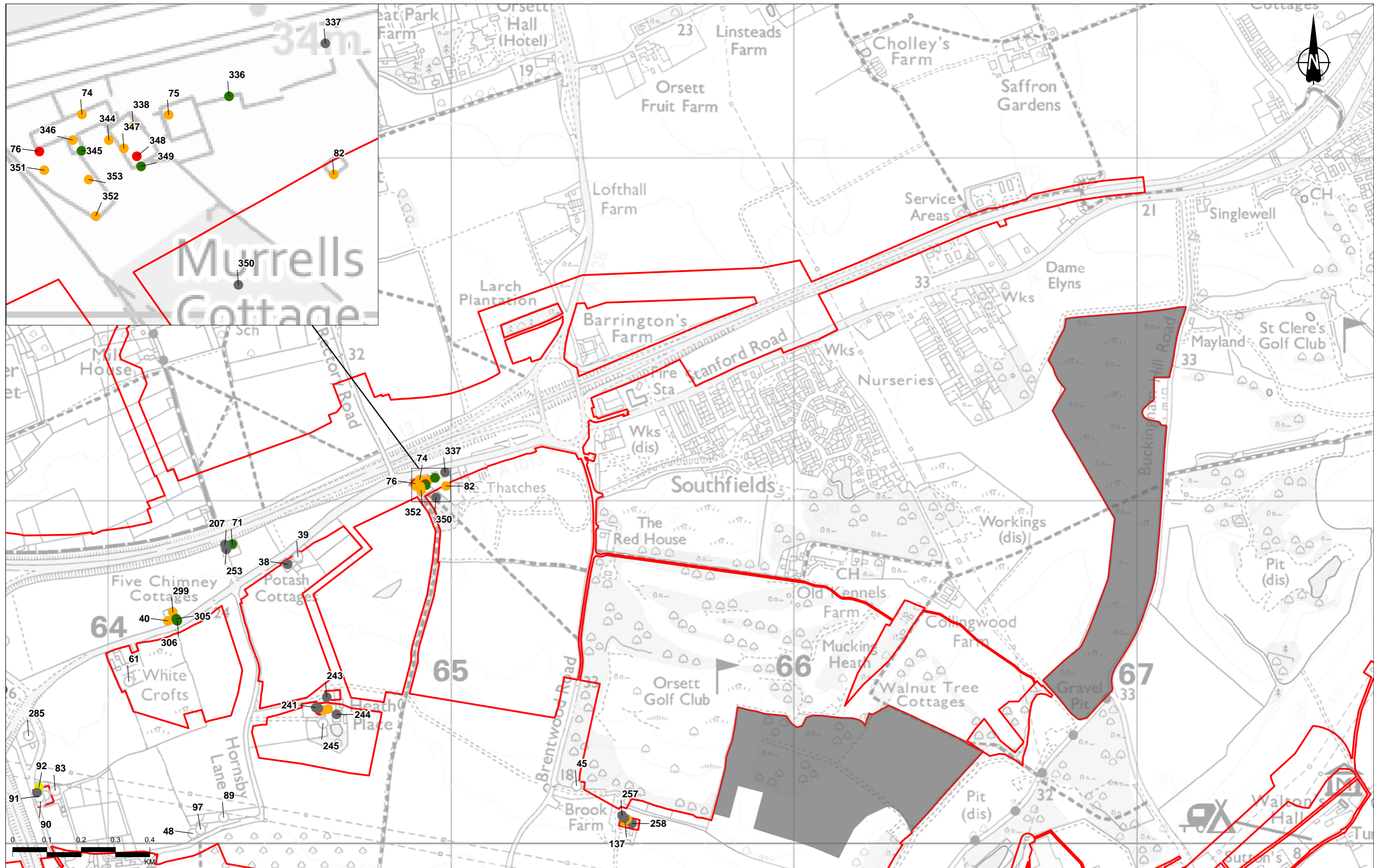
- Order Limits
- Compensation area for nitrogen deposition
- Confirmed Roost
- High
- Low
- Moderate
- Negligible
- No access
- Possible Roost
- Probable Roost
- Access granted, not surveyed



Client: **national highways**

Project: **LOWER THAMES CROSSING**

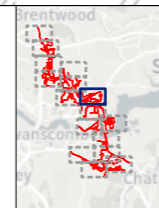
Status	DCO APPLICATION	Original Size	A3	Revision	P02
Application Document Number	TR010032/APP/6.2	Scale	1:10,000		
Drawing Title	Figure 8.24 - Bat Building Survey Results Page 8 of 16				
Drawing Number	HE540039-CJV-EBD-SZP_EGNE0000000-DR-LE-50064				



Contains Ordnance Survey data. © Crown copyright and database rights 2022. Ordnance Survey 100030649

P02	S8	05/10/2022	DCO Application	CD	SM	BF
Rev	Status	Rev. Date	Purpose of revision	Drawn	Chkd	Apprvd

Legend	
	Order Limits
	Compensation area for nitrogen deposition
	Suitability Access granted, not surveyed
	Confirmed Roost
	High
	Low
	Moderate
	Negligible
	No access
	Possible Roost
	Probable Roost



Client
national highways

Project
LOWER THAMES CROSSING

Status	DCO APPLICATION	Original Size	A3	Revision	P02
Application Document Number	TR010032/APP/6.2	Scale	1:10,000		
Drawing Title	Figure 8.24 - Bat Building Survey Results Page 9 of 16				
Drawing Number	HE540039-CJV-EBD-SZP_EGNE0000000-DR-LE-50064				

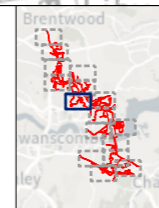


Contains Ordnance Survey data. © Crown copyright and database rights 2022. Ordnance Survey 100030649

P02	S8	05/10/2022	DCO Application	CD	SM	BF
Rev	Status	Rev. Date	Purpose of revision	Drawn	Chkd	Apprvd

Legend

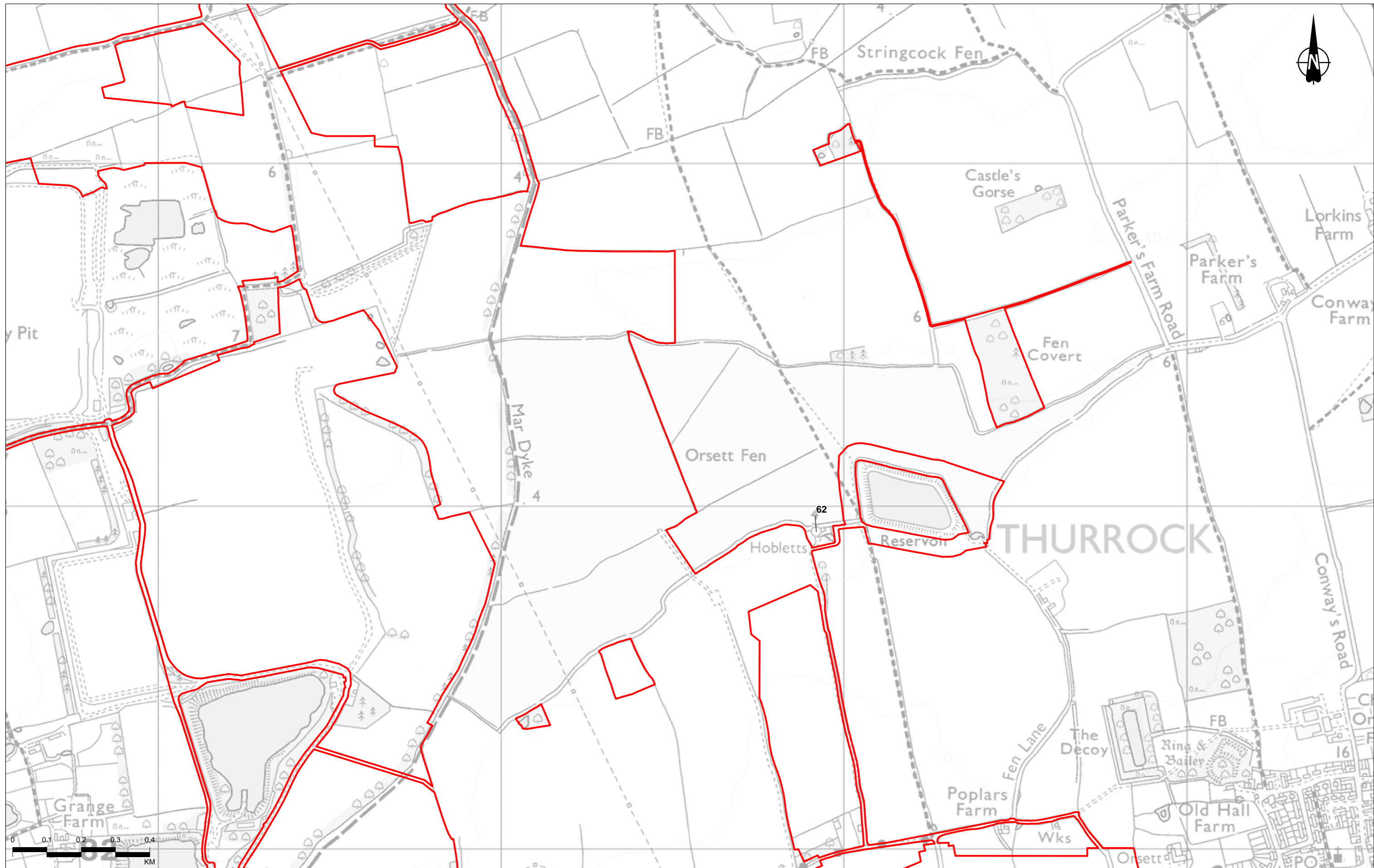
- Order Limits
- Compensation area for nitrogen deposition
- Access granted, not surveyed
- Confirmed Roost
- High
- Low
- Moderate
- Negligible
- No access
- Possible Roost
- Probable Roost



Client: **national highways**

Project: **LOWER THAMES CROSSING**

Status	DCO APPLICATION	Original Size	A3	Revision	P02
Application Document Number	TR010032/APP/6.2	Scale	1:10,000		
Drawing Title	Figure 8.24 - Bat Building Survey Results				
	Page 10 of 16				
Drawing Number	HE540039-CJV-EBD-SZP_EGNE00000000-DR-LE-50064				

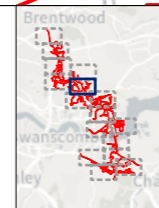


Contains Ordnance Survey data. © Crown copyright and database rights 2022. Ordnance Survey 100030649

P02	S8	05/10/2022	DCO Application	CD	SM	BF
Rev	Status	Rev. Date	Purpose of revision	Drawn	Chkd	Apprv'd

Legend

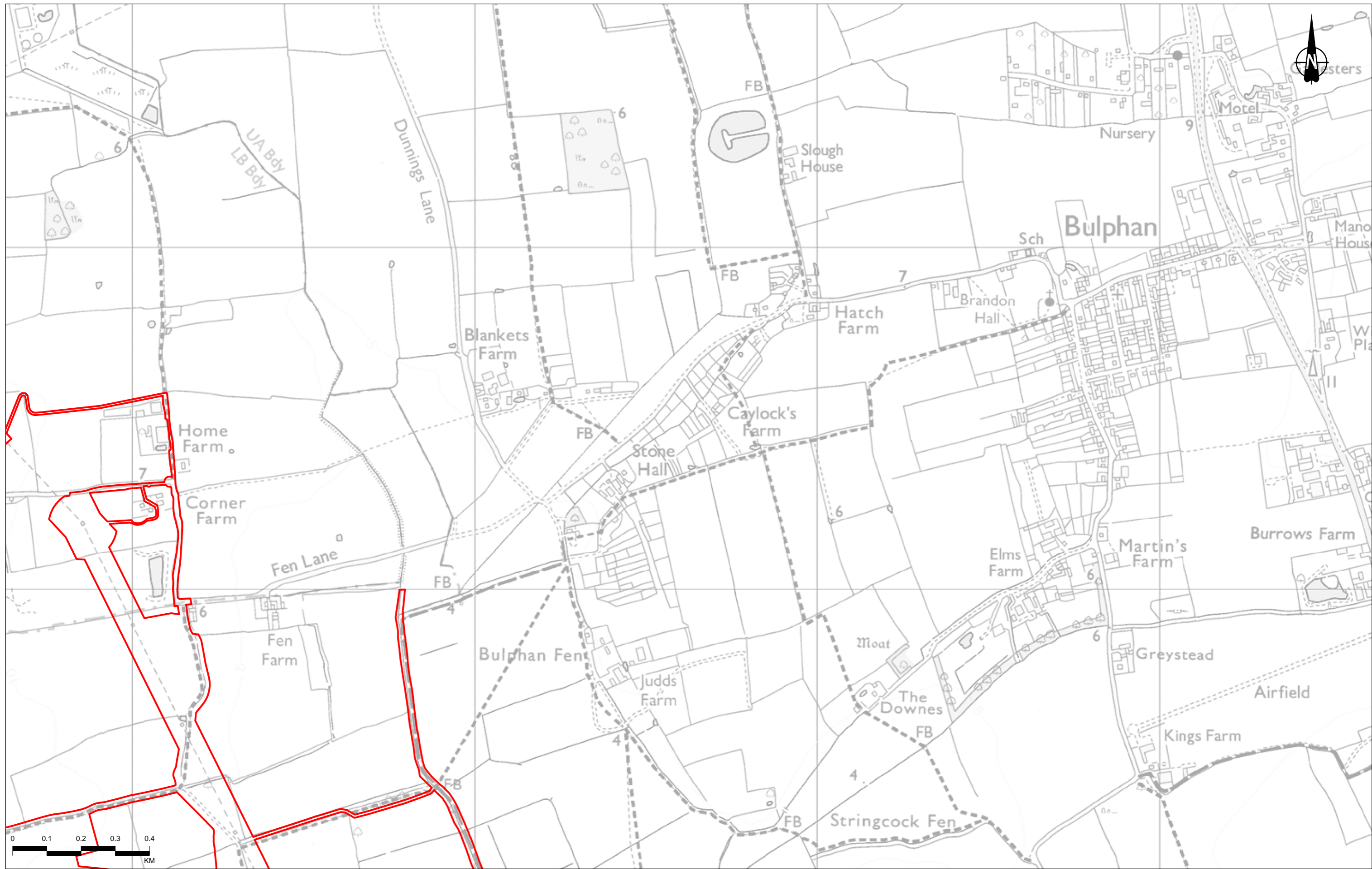
- Order Limits
- Compensation area for nitrogen deposition
- Confirmed Roost
- High
- Low
- Moderate
- Access granted, not surveyed
- Negligible
- No access
- Possible Roost
- Probable Roost



Client: **national highways**

Project: **LOWER THAMES CROSSING**

Status	DCO APPLICATION	Original Size	A3	Revision	P02
Application Document Number	TR010032/APP/6.2	Scale	1:10,000		
Drawing Title	Figure 8.24 - Bat Building Survey Results Page 11 of 16				
Drawing Number	HE540039-CJV-EBD-SZP_EGNE00000000-DR-LE-50064				

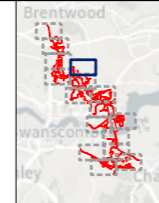


Contains Ordnance Survey data. © Crown copyright and database rights 2022. Ordnance Survey 100030649

P02	S8	05/10/2022	DCO Application	CD	SM	BF
Rev	Status	Rev. Date	Purpose of revision	Drawn	Chkd	Apprvd

Legend

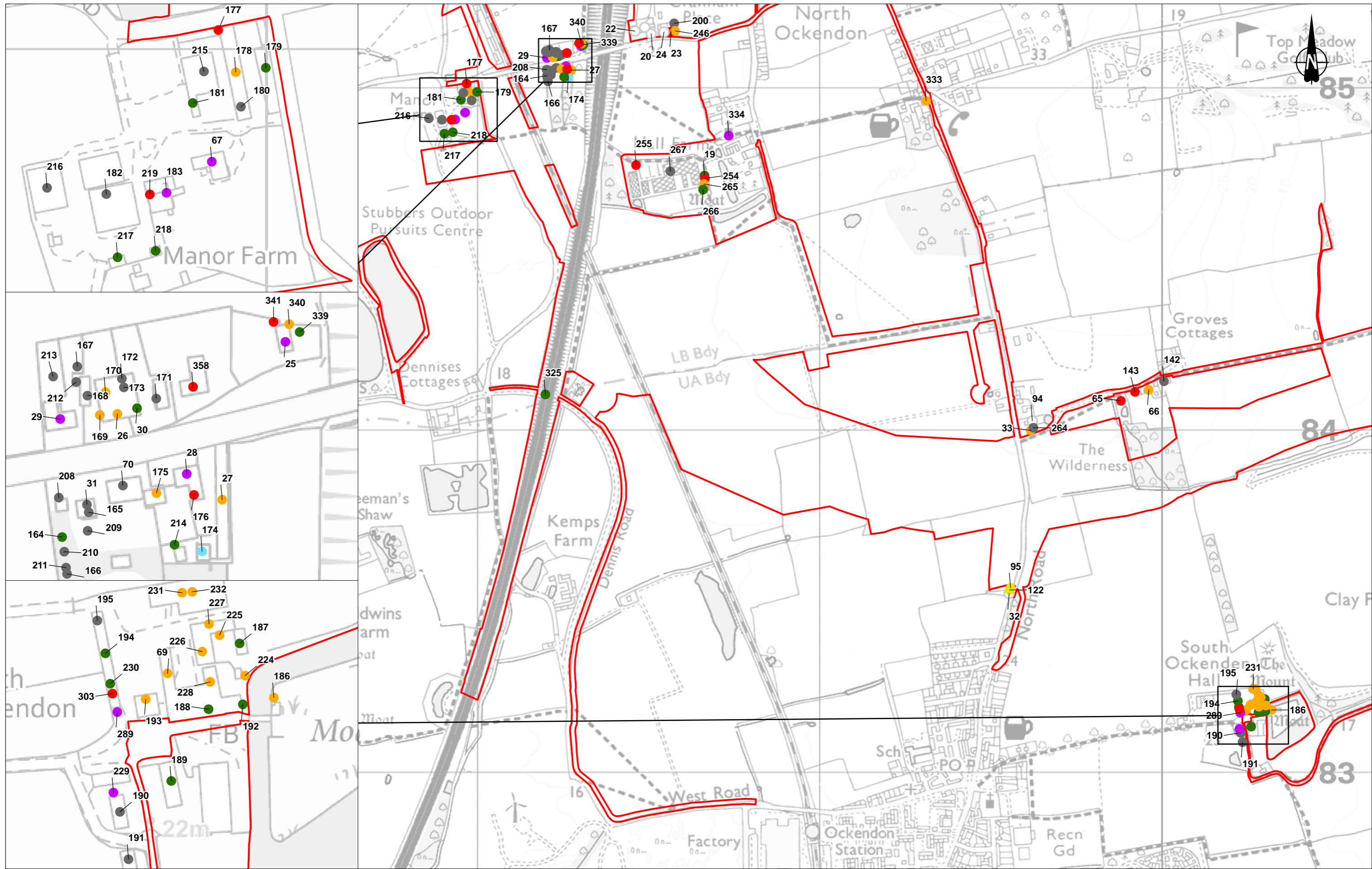
- Order Limits
- Compensation area for nitrogen deposition
- Confirmed Roost
- High
- Low
- Moderate
- Negligible
- No access
- Possible Roost
- Probable Roost
- Access granted, not surveyed



Client: **national highways**

Project: **LOWER THAMES CROSSING**

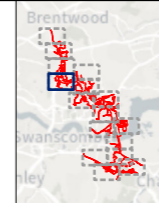
Status	DCO APPLICATION	Original Size	A3	Revision	P02
Application Document Number	TR010032/APP/6.2	Scale	1:10,000		
Drawing Title	Figure 8.24 - Bat Building Survey Results				
	Page 12 of 16				
Drawing Number	HE540039-CJV-EBD-SZP_EGNE0000000-DR-LE-50064				



Contains Ordnance Survey data. © Crown copyright and database rights 2022. Ordnance Survey 100030649

Rev	Status	Rev. Date	Purpose of revision	Drawn	Chkd	Apprvd
P02	S8	05/10/2022	DCO Application	CD	SM	BF


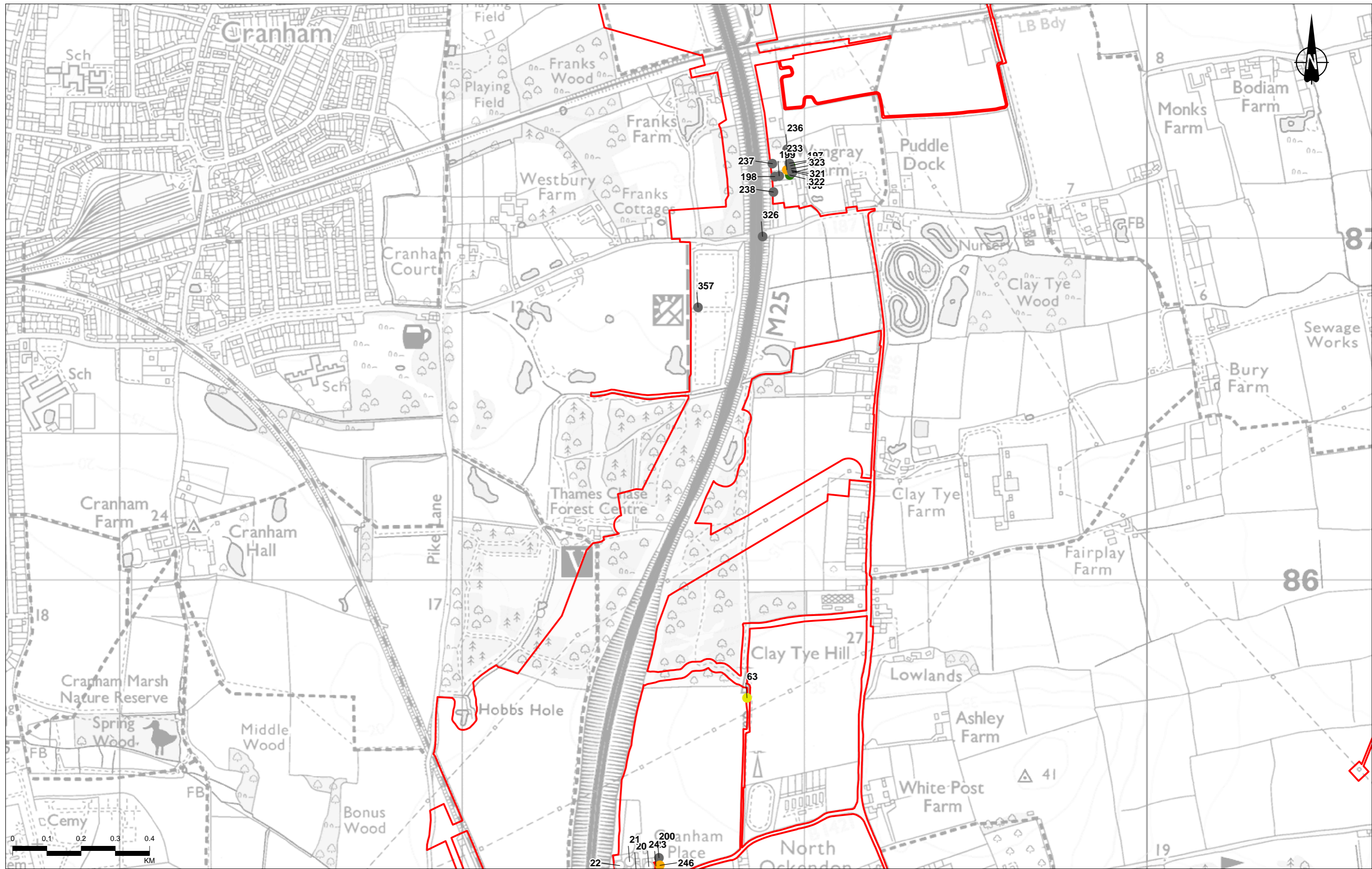
Legend	
	Order Limits
	Compensation area for nitrogen deposition
	Suitability Access granted, not surveyed
	Confirmed Roost
	High
	Low
	Moderate
	Negligible
	No access
	Possible Roost
	Probable Roost



Client: **national highways**

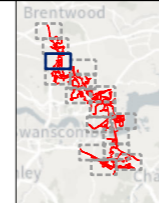
Project: **LOWER THAMES CROSSING**

Status	DCO APPLICATION	Original Size	A3	Revision	P02
Application Document Number	TR010032/APP/6.2	Scale	1:10,000		
Drawing Title	Figure 8.24 - Bat Building Survey Results Page 13 of 16				
Drawing Number	HE540039-CJV-EBD-SZP_EGNE0000000-DR-LE-50064				



- Legend**
- Order Limits
 - Compensation area for nitrogen deposition
 - Suitability
 - Access granted, not surveyed
 - Confirmed Roost
 - High
 - Low
 - Moderate
 - Negligible
 - No access
 - Possible Roost
 - Probable Roost

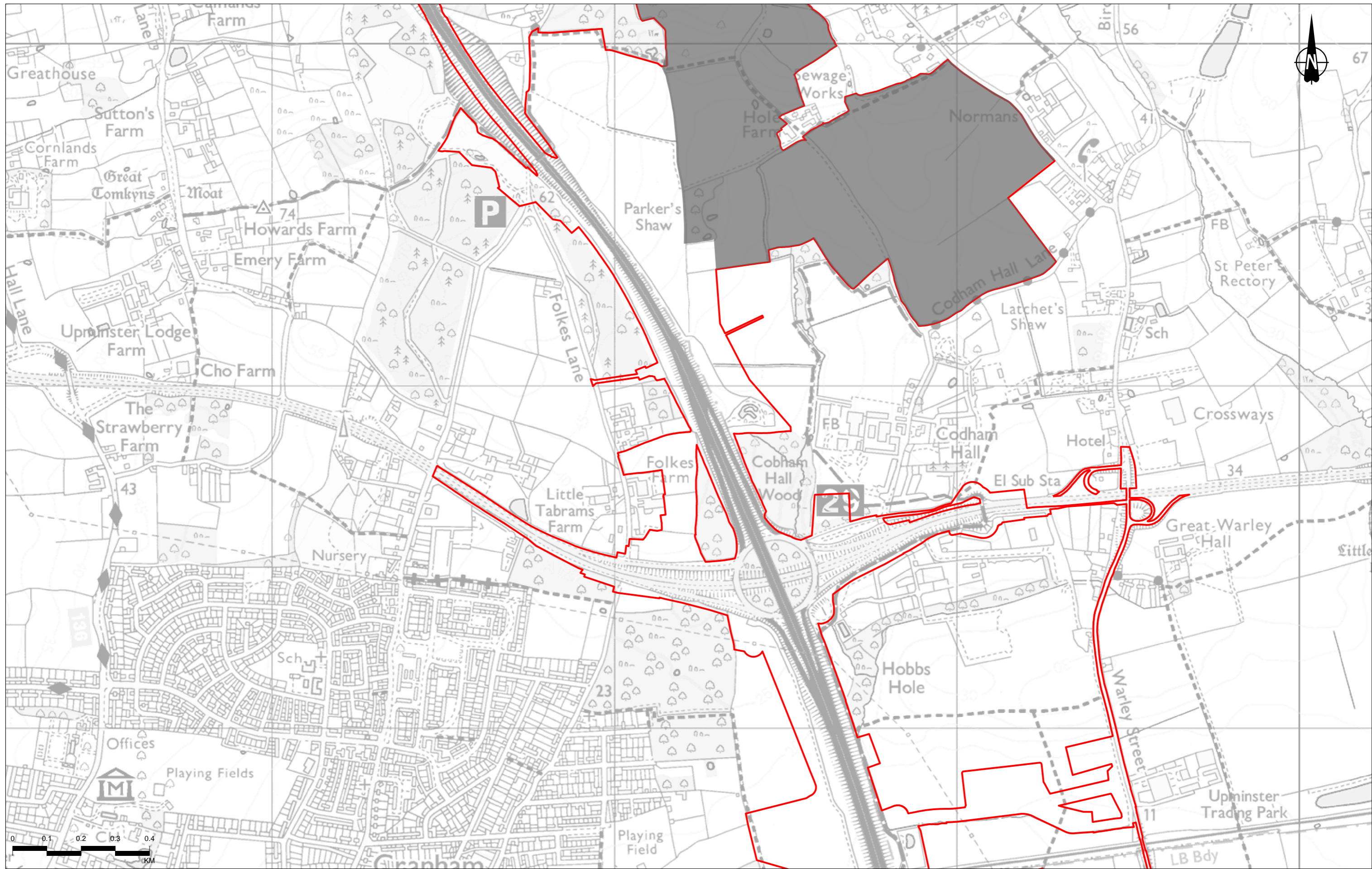
P02	S8	05/10/2022	DCO Application	CD	SM	BF
Rev	Status	Rev. Date	Purpose of revision	Drawn	Chkd	Apprv



Client: **national highways**

Project: **LOWER THAMES CROSSING**

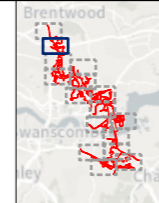
Status	DCO APPLICATION	Original Size	A3	Revision	P02
Application Document Number	TR010032/APP/6.2	Scale	1:10,000		
Drawing Title	Figure 8.24 - Bat Building Survey Results				
	Page 14 of 16				
Drawing Number	HE540039-CJV-EBD-SZP_EGNE0000000-DR-LE-50064				



Contains Ordnance Survey data. © Crown copyright and database rights 2022. Ordnance Survey 100030649

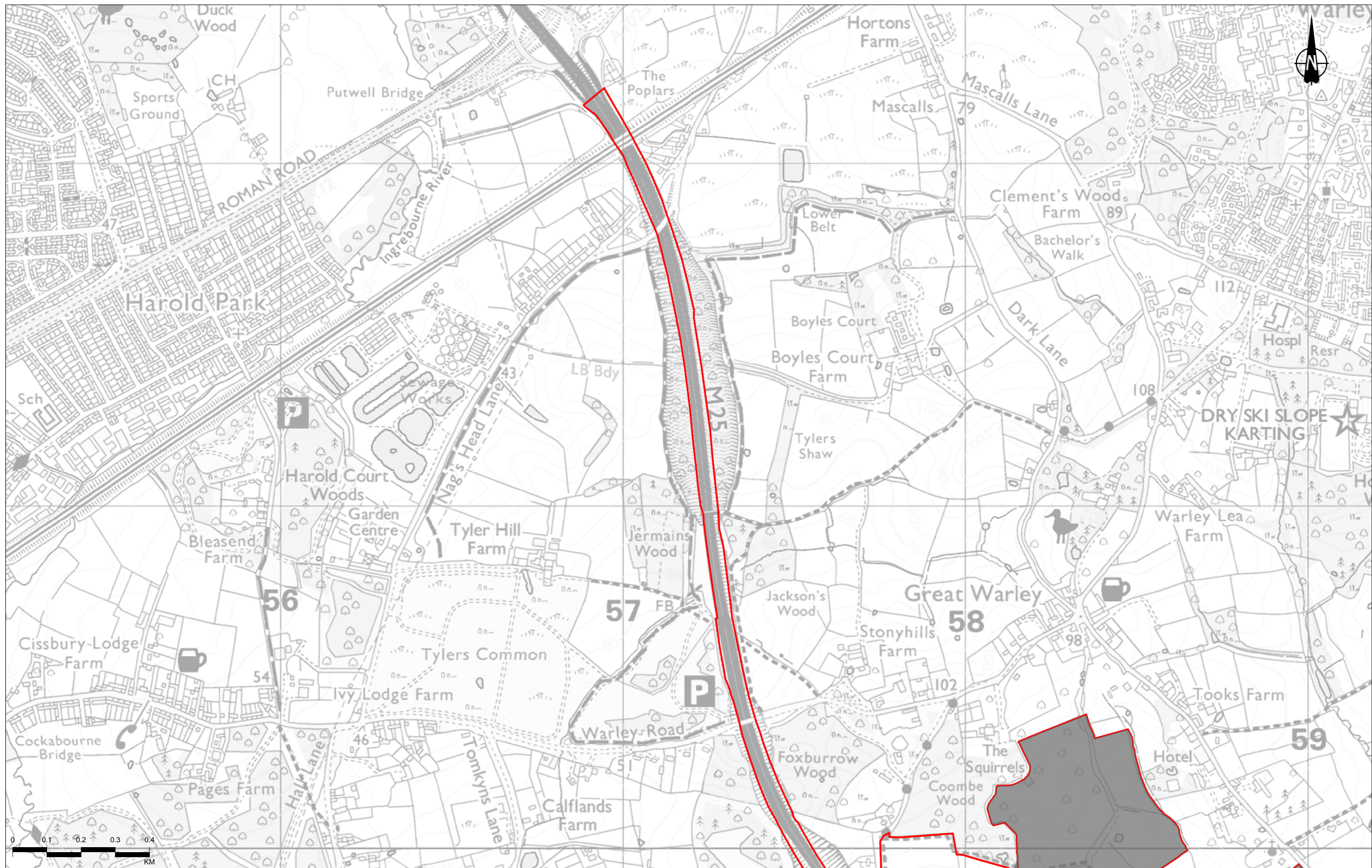
P02	S8	05/10/2022	DCO Application	CD	SM	BF
Rev	Status	Rev. Date	Purpose of revision	Drawn	Chkd	Apprvd

Order Limits	Confirmed Roost	Negligible
Compensation area for nitrogen deposition	High	No access
Suitability	Low	Possible Roost
Access granted, not surveyed	Moderate	Probable Roost



Client
 national highways
 Project
LOWER THAMES CROSSING

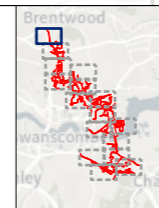
Status	DCO APPLICATION	Original Size	A3	Revision	P02
Application Document Number	TR010032/APP/6.2	Scale	1:10,000		
Drawing Title	Figure 8.24 - Bat Building Survey Results				
	Page 15 of 16				
Drawing Number	HE540039-CJV-EBD-SZP_EGNE00000000-DR-LE-50064				



Contains Ordnance Survey data. © Crown copyright and database rights 2022. Ordnance Survey 100030649

Rev	Status	Rev. Date	Purpose of revision	Drawn	Chkd	Apprv'd
P02	S8	05/10/2022	DCO Application	CD	SM	BF

Legend	
	Order Limits
	Compensation area for nitrogen deposition
	Access granted, not surveyed
	Confirmed Roost
	High
	Low
	Moderate
	Negligible
	No access
	Possible Roost
	Probable Roost



Client: national highways

Project: LOWER THAMES CROSSING

Status	DCO APPLICATION	Original Size	A3	Revision	P02
Application Document Number	TR010032/APP/6.2	Scale	1:10,000		
Drawing Title	Figure 8.24 - Bat Building Survey Results Page 16 of 16				
Drawing Number	HE540039-CJV-EBD-SZP_EGNE00000000-DR-LE-50064				

If you need help accessing this or any other National Highways information, please call **0300 123 5000** and we will help you.

© Crown copyright 2022.

You may re-use this information (not including logos) free of charge in any format or medium, under the terms of the Open Government Licence. To view this licence:

visit www.nationalarchives.gov.uk/doc/open-government-licence/

write to the **Information Policy Team, The National Archives, Kew, London TW9 4DU**, or email psi@nationalarchives.gsi.gov.uk.

Mapping (where present): © Crown copyright and database rights 2022 OS 100030649. You are permitted to use this data solely to enable you to respond to, or interact with, the organisation that provided you with the data. You are not permitted to copy, sub-license, distribute or sell any of this data to third parties in any form.

If you have any enquiries about this publication email info@nationalhighways.co.uk or call **0300 123 5000***.

*Calls to 03 numbers cost no more than a national rate call to an 01 or 02 number and must count towards any inclusive minutes in the same way as 01 and 02 calls. These rules apply to calls from any type of line including mobile, BT, other fixed line or payphone. Calls may be recorded or monitored.

Printed on paper from well-managed forests and other controlled sources when issued directly by National Highways.

Registered office Bridge House, 1 Walnut Tree Close, Guildford GU1 4LZ

National Highways Company Limited registered in England and Wales number 09346363