

# Lower Thames Crossing

## 6.2 Environmental Statement Figures

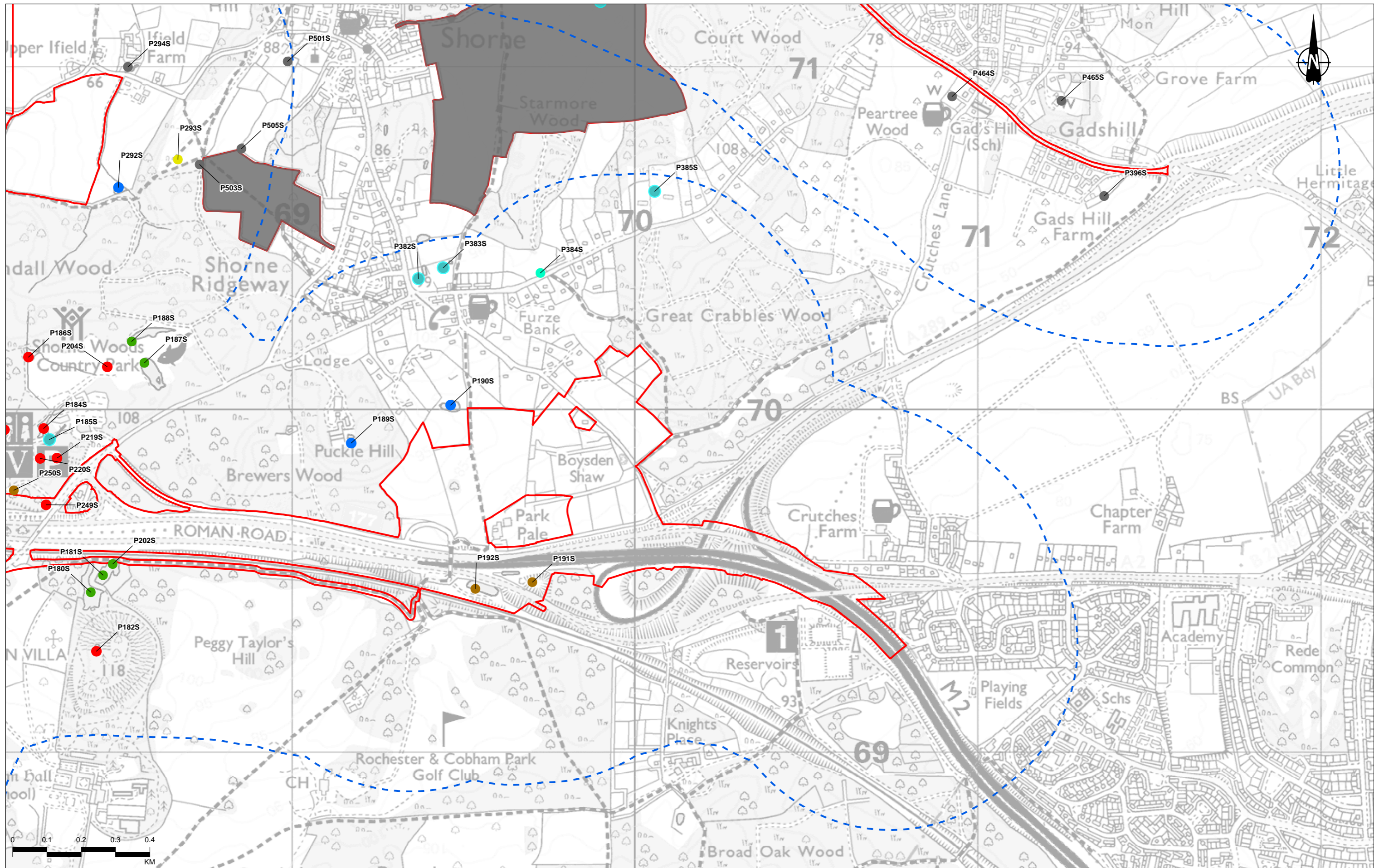
### Figure 8.8 - GCN Presence/Absence Results

APFP Regulation 5(2)(a)  
Infrastructure Planning  
(Applications: Prescribed Forms and Procedure)  
Regulations 2009  
Volume 6

**DATE:** October 2022

Planning Inspectorate Scheme Ref: TR010032  
Application Document Ref: TR010032/APP/6.2

**VERSION:** 1.0

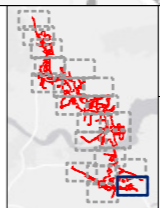


Contains Ordnance Survey data. © Crown copyright and database rights 2022. Ordnance Survey 100030649

Rev	Status	Rev. Date	Purpose of revision	Drawn	Chkd	Apprvd
P02	S8	24/10/2022	DCO Application	CD	SM	BF

**Legend**

- Order Limits
- GCN Survey Boundary
- Compensation area for nitrogen deposition
- Absent
- Dry
- No pond
- Present
- Scoped out as >250m from minor construction works
- Scoped out due to barrier to movement
- Unknown
- Unsuitable

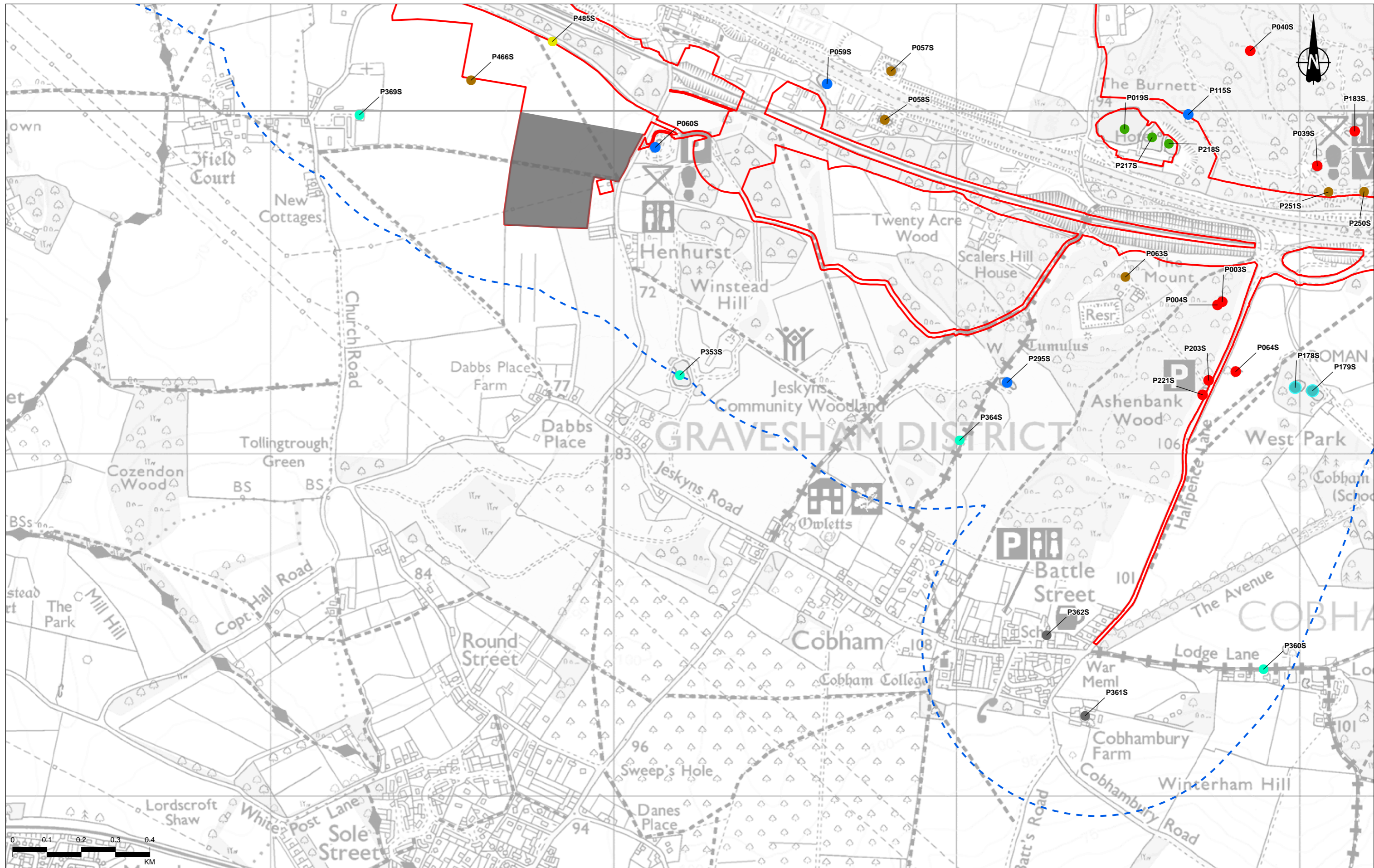


Client: **national highways**

Project: **LOWER THAMES CROSSING**

Status	DCO APPLICATION	Original Size	A3	Revision	P02
Application Document Number	TR010032/APP/6.2	Scale	1:10,000		
Drawing Title	Figure 8.8 - GCN Presence/Absence Results Page 1 of 20				
Drawing Number	HE540039-CJV-EBD-SZP_EGNE00000000-DR-LE-50047				

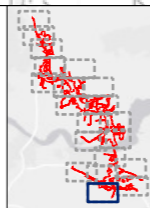




Contains Ordnance Survey data. © Crown copyright and database rights 2022. Ordnance Survey 100030649

Rev	Status	Rev. Date	Purpose of revision	Drawn	Chkd	Apprvd
P02	S8	24/10/2022	DCO Application	CD	SM	BF

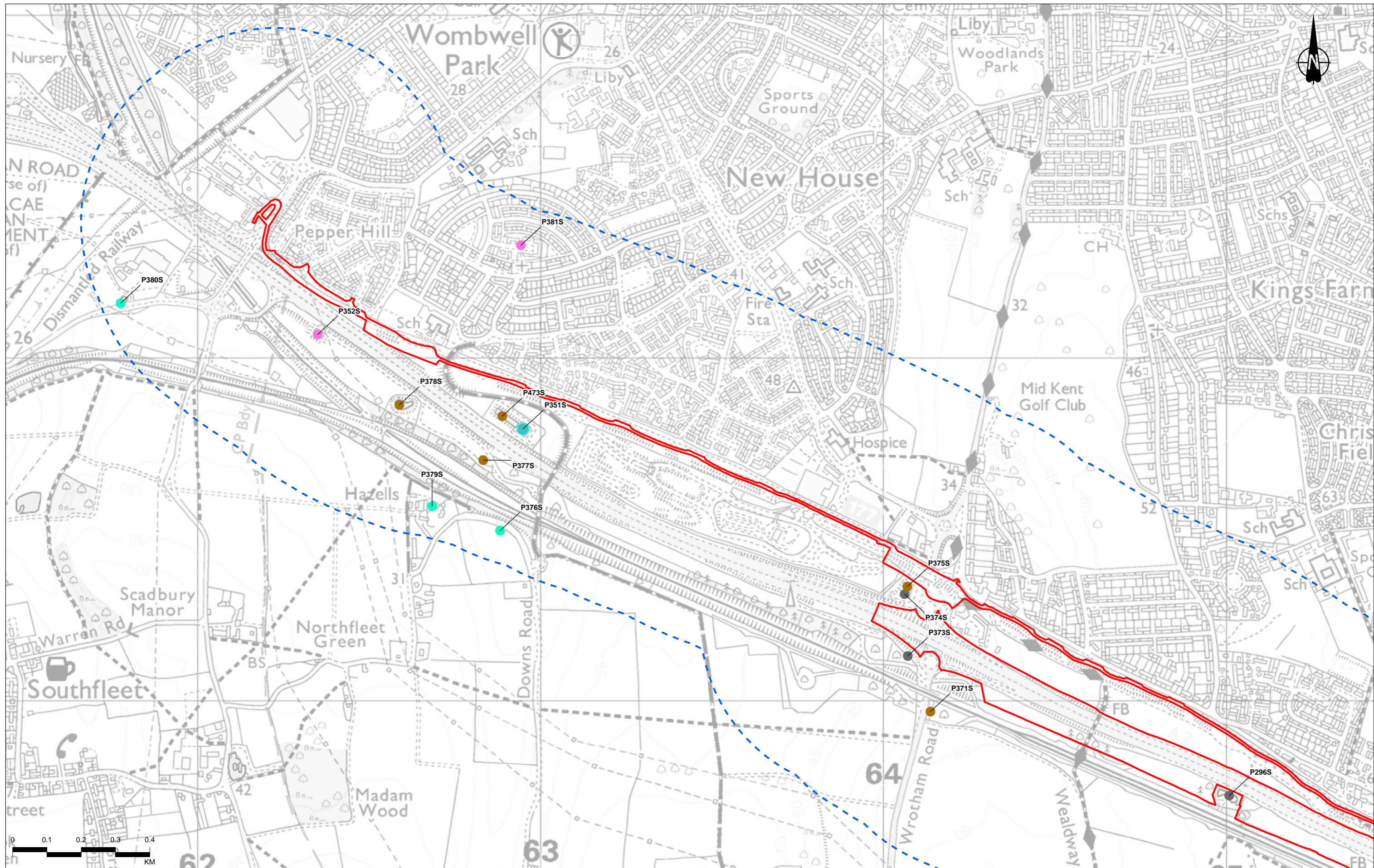
Legend	
	Order Limits
	GCN Survey Boundary
	Compensation area for nitrogen deposition
	Great Crested Newts Presence
	Absent
	Dry
	No pond
	Present
	Scoped out as >250m from minor construction works
	Scoped out due to barrier to movement
	Unknown
	Unsuitable



Client	
Project	LOWER THAMES CROSSING

Status	DCO APPLICATION	Original Size	A3	Revision	P02
Application Document Number	TR010032/APP/6.2	Scale	1:10,000		
Drawing Title	Figure 8.8 - GCN Presence/Absence Results Page 2 of 20				
Drawing Number	HE540039-CJV-EBD-SZP_EGNE0000000-DR-LE-50047				



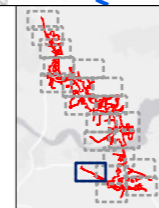


Contains Ordnance Survey data. © Crown copyright and database rights 2022. Ordnance Survey 100030649

Rev	Status	Rev. Date	Purpose of revision	Drawn	Chkd	Apprv'd
P02	S8	24/10/2022	DCO Application	CD	SM	BF

**Legend**

- Order Limits
- GCN Survey Boundary
- Compensation area for nitrogen deposition
- Great Crested Newts Presence
- Absent
- Dry
- No pond
- Present
- Scoped out as >250m from minor construction works
- Scoped out due to barrier to movement
- Unknown
- Unsuitable

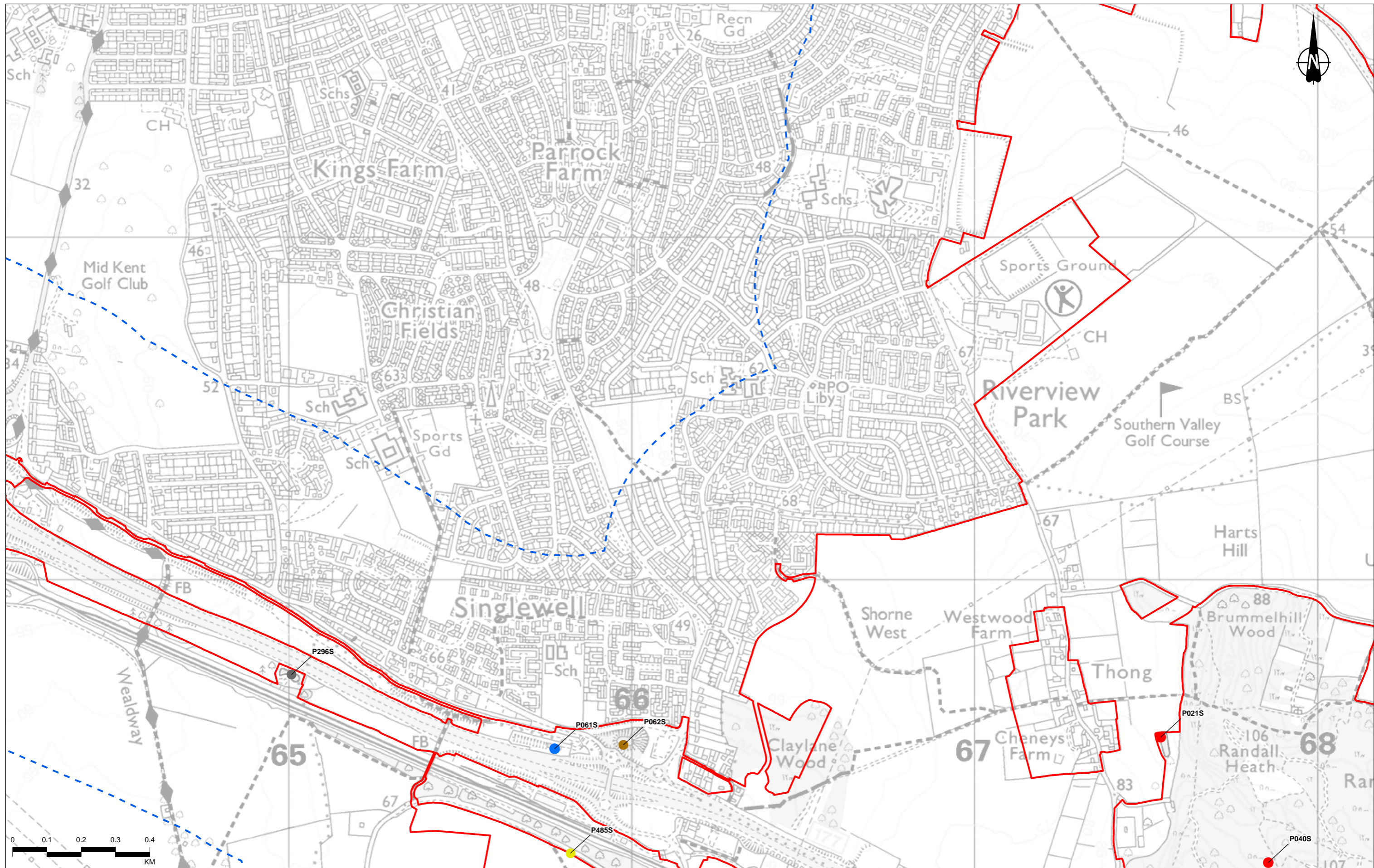


Client: **national highways**

Project: **LOWER THAMES CROSSING**

Status	DCO APPLICATION	Original Size	A3	Revision	P02
Application Document Number	TR010032/APP/6.2	Scale	1:10,000		
Drawing Title	Figure 8.8 - GCN Presence/Absence Results Page 3 of 20				
Drawing Number	HE540039-CJV-EBD-SZP_EGNE00000000-DR-LE-50047				



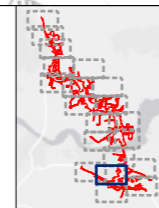


Contains Ordnance Survey data. © Crown copyright and database rights 2022. Ordnance Survey 100030649

Rev	Status	Rev. Date	Purpose of revision	Drawn	Chkd	Apprvd
P02	S8	24/10/2022	DCO Application	CD	SM	BF

**Legend**

- Order Limits
- GCN Survey Boundary
- Compensation area for nitrogen deposition
- Great Crested Newts Presence**
- Absent
- Dry
- No pond
- Present
- Scoped out as >250m from minor construction works
- Scoped out due to barrier to movement
- Unknown
- Unsuitable

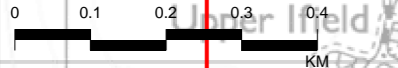
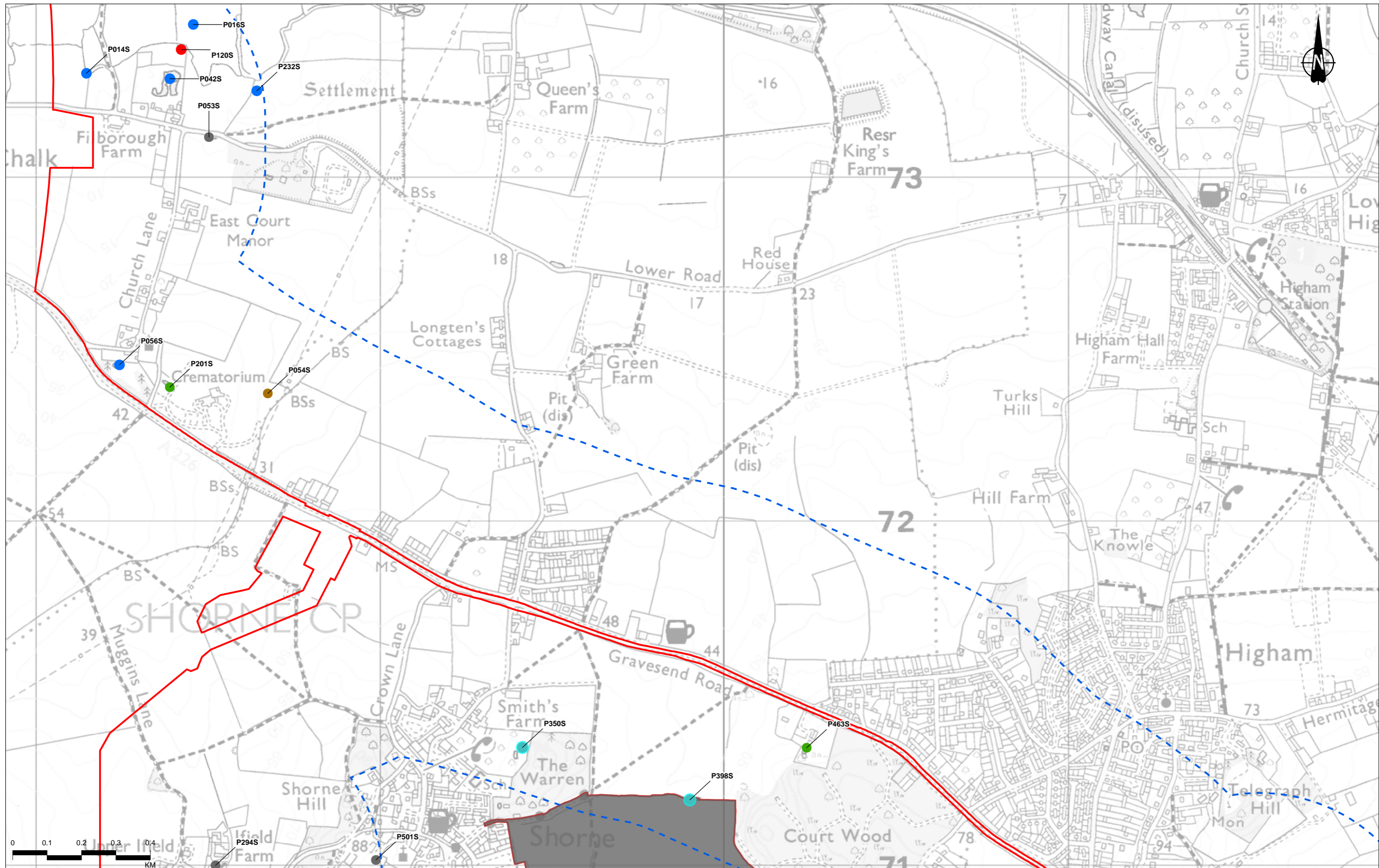


Client: **national highways**

Project: **LOWER THAMES CROSSING**

Status	DCO APPLICATION	Original Size	A3	Revision	P02
Application Document Number	TR010032/APP/6.2	Scale	1:10,000		
Drawing Title	Figure 8.8 - GCN Presence/Absence Results Page 4 of 20				
Drawing Number	HE540039-CJV-EBD-SZP_EGNE0000000-DR-LE-50047				





Legend			
	Order Limits		Dry
	GCN Survey Boundary		No pond
	Compensation area for nitrogen deposition		Present
<b>Great Crested Newts Presence</b>			Scoped out as >250m from minor construction works
	Absent		Scoped out due to barrier to movement
	Unknown		Unsuited

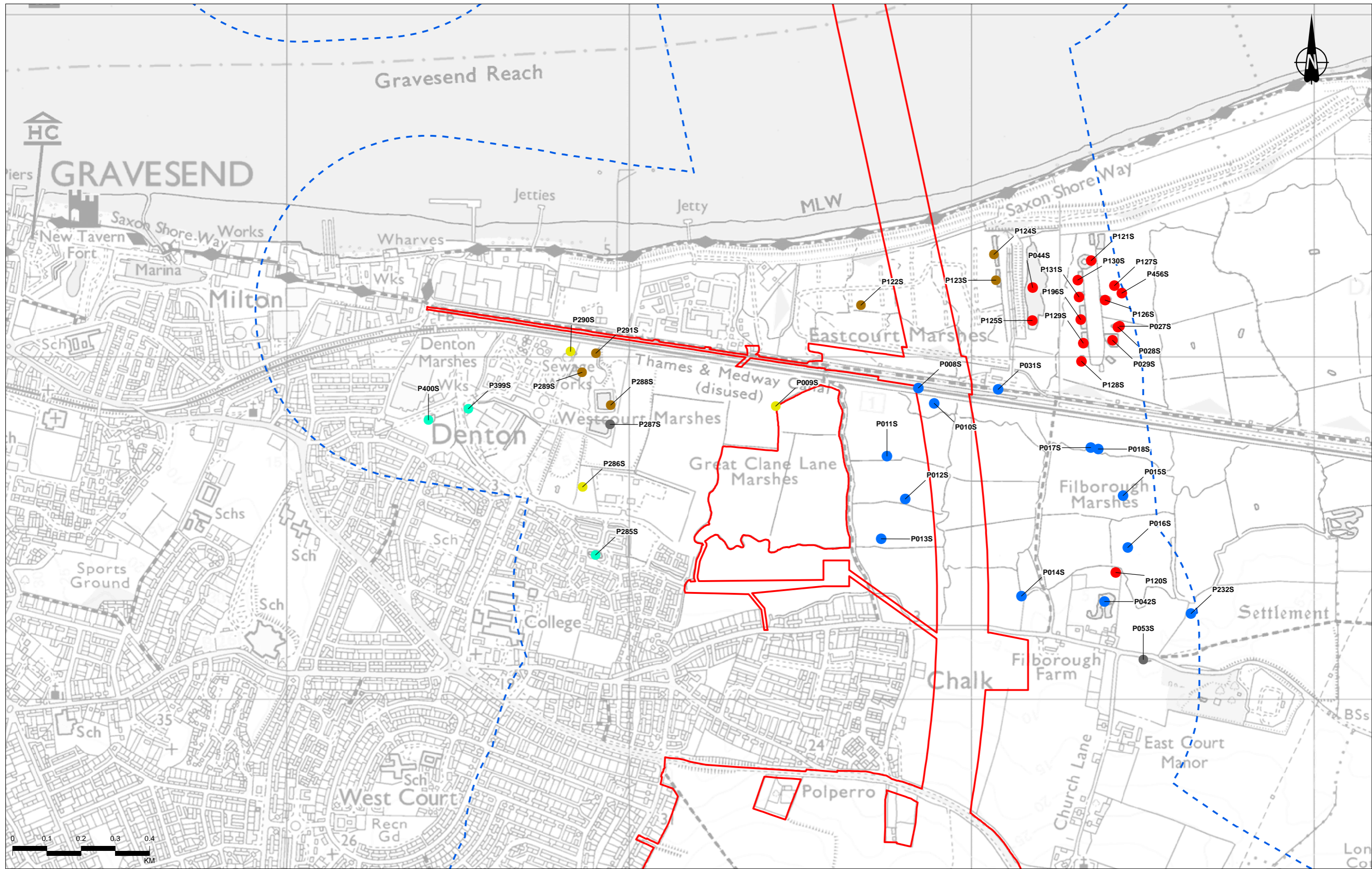
Client  
 national highways

Project  
**LOWER THAMES CROSSING**

Status	DCO APPLICATION	Original Size	A3	Revision	P02
Application Document Number	TR010032/APP/6.2	Scale	1:10,000		
Drawing Title	Figure 8.8 - GCN Presence/Absence Results Page 5 of 20				
Drawing Number	HE540039-CJV-EBD-SZP_EGNE00000000-DR-LE-50047				

P02	S8	24/10/2022	DCO Application	CD	SM	BF
Rev	Status	Rev. Date	Purpose of revision	Drawn	Chkd	Apprvd





Contains Ordnance Survey data. © Crown copyright and database rights 2022. Ordnance Survey 100030649

P02	S8	24/10/2022	DCO Application	CD	SM	BF
Rev	Status	Rev. Date	Purpose of revision	Drawn	Chkd	Apprvd

**Legend**

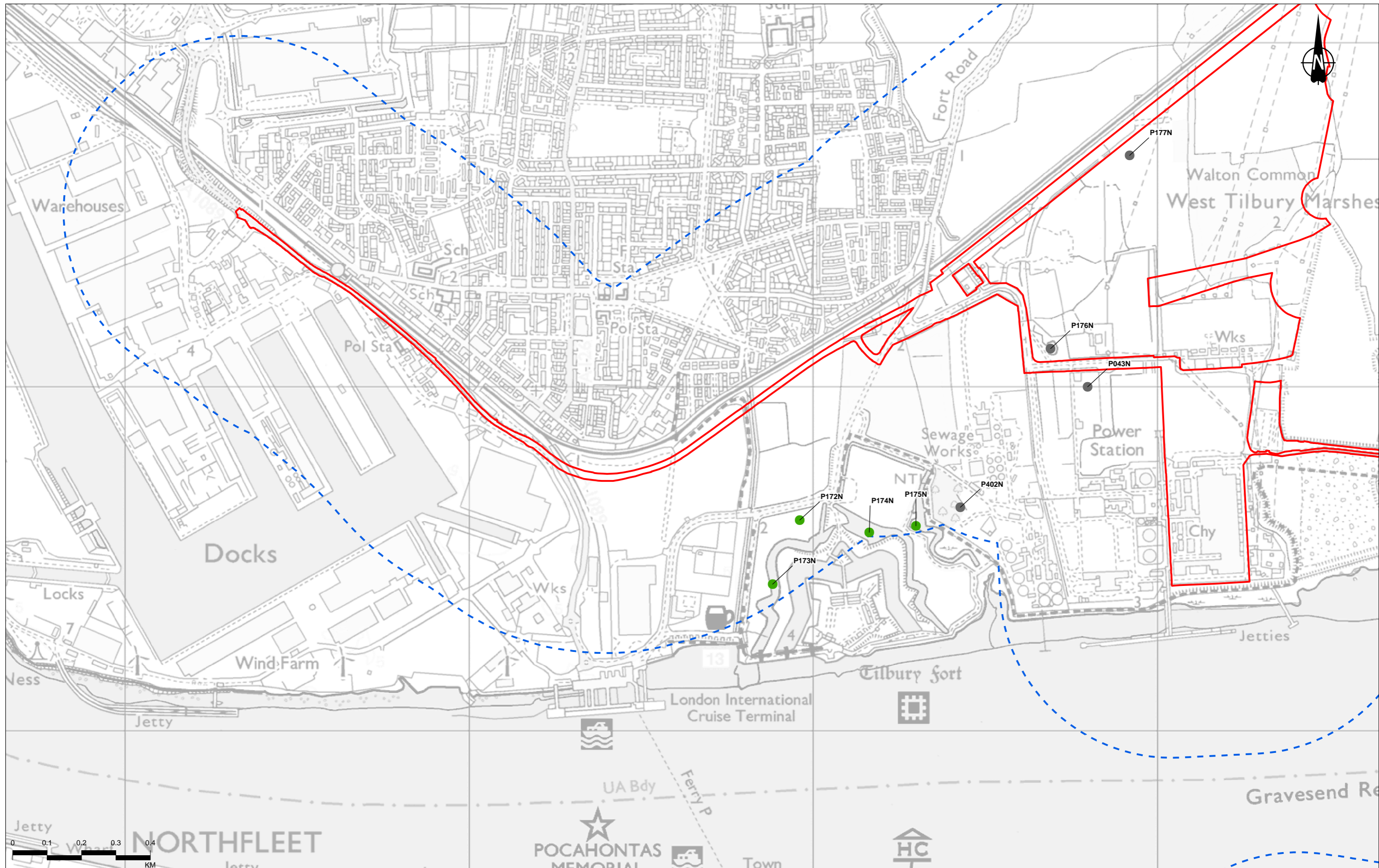
- Order Limits
- GCN Survey Boundary
- Compensation area for nitrogen deposition
- Great Crested Newts Presence
- Absent
- Dry
- No pond
- Present
- Scoped out as >250m from minor construction works
- Scoped out due to barrier to movement
- Unknown
- Unsuitable

Client: national highways

Project: LOWER THAMES CROSSING

Status	DCO APPLICATION	Original Size	A3	Revision	P02
Application Document Number	TR010032/APP/6.2	Scale	1:10,000		
Drawing Title	Figure 8.8 - GCN Presence/Absence Results Page 6 of 20				
Drawing Number	HE540039-CJV-EBD-SZP_EGNE0000000-DR-LE-50047				





Contains Ordnance Survey data. © Crown copyright and database rights 2022. Ordnance Survey 100030649

Rev	Status	Rev. Date	Purpose of revision	Drawn	Chkd	Apprv'd
P02	S8	24/10/2022	DCO Application	CD	SM	BF

**Legend**

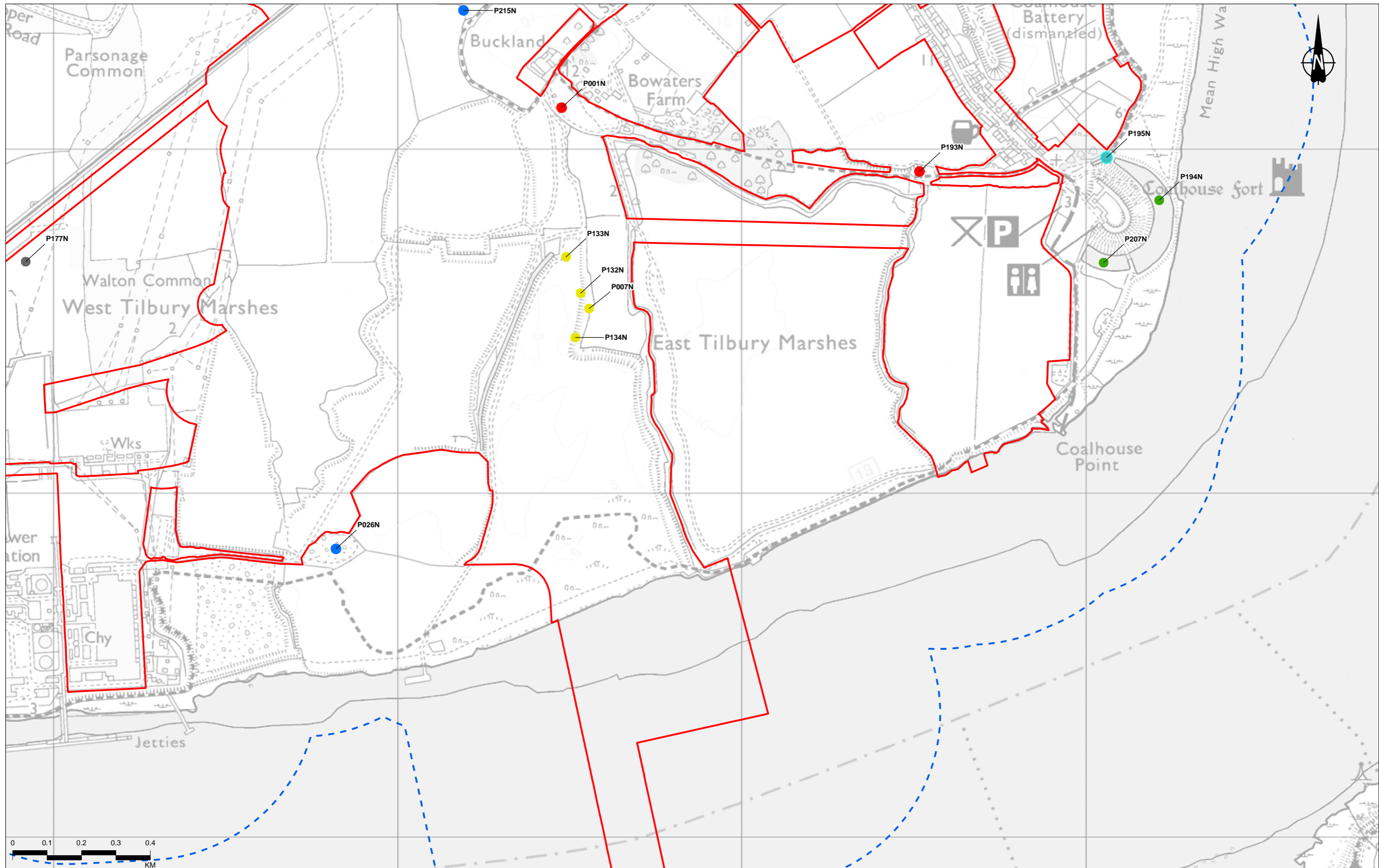
- Order Limits
- GCN Survey Boundary
- Compensation area for nitrogen deposition
- Great Crested Newts Presence
- Absent
- Dry
- No pond
- Present
- Scoped out as >250m from minor construction works
- Scoped out due to barrier to movement
- Unknown
- Unsuitable

Client: national highways

Project: LOWER THAMES CROSSING

Status	DCO APPLICATION	Original Size	A3	Revision	P02
Application Document Number	TR010032/APP/6.2	Scale	1:10,000		
Drawing Title	Figure 8.8 - GCN Presence/Absence Results Page 7 of 20				
Drawing Number	HE540039-CJV-EBD-SZP_EGNE00000000-DR-LE-50047				



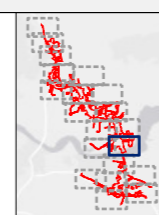


Contains Ordnance Survey data. © Crown copyright and database rights 2022. Ordnance Survey 100030649

P02	S8	24/10/2022	DCO Application	CD	SM	BF
Rev	Status	Rev. Date	Purpose of revision	Drawn	Chkd	Apprv'd

**Legend**

- Order Limits
- GCN Survey Boundary
- Compensation area for nitrogen deposition
- Great Crested Newts Presence**
  - Absent
  - Dry
  - No pond
  - Present
  - Scoped out as >250m from minor construction works
  - Scoped out due to barrier to movement
  - Unknown
  - Unsuitable

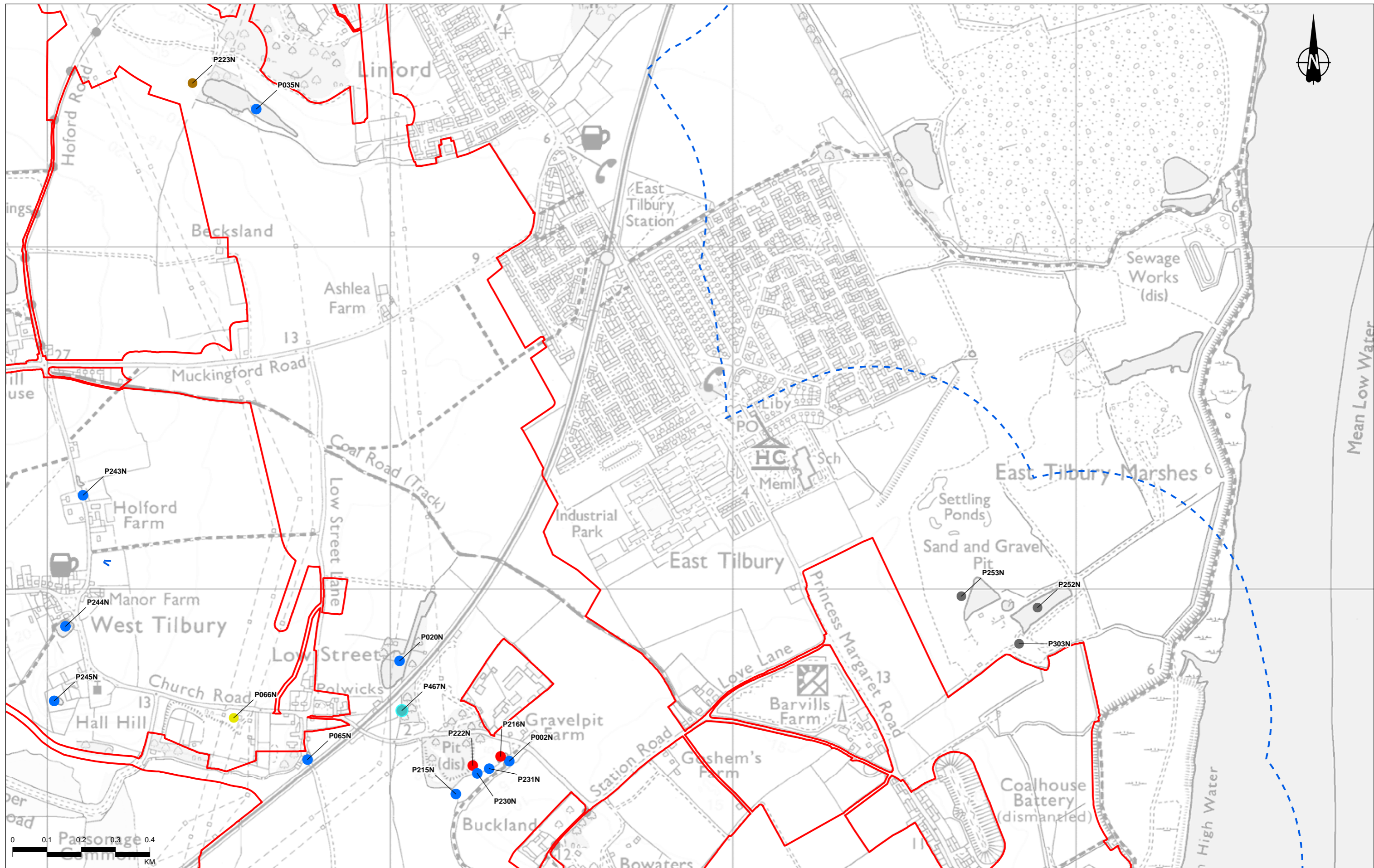


Client: **national highways**

Project: **LOWER THAMES CROSSING**

Status	DCO APPLICATION	Original Size	A3	Revision	P02
Application Document Number	TR010032/APP/6.2	Scale	1:10,000		
Drawing Title	Figure 8.8 - GCN Presence/Absence Results Page 8 of 20				
Drawing Number	HE540039-CJV-EBD-SZP_EGNE00000000-DR-LE-50047				



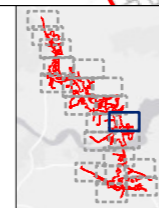


Contains Ordnance Survey data. © Crown copyright and database rights 2022. Ordnance Survey 100030649

P02	S8	24/10/2022	DCO Application	CD	SM	BF
Rev	Status	Rev. Date	Purpose of revision	Drawn	Chkd	Apprv'd

**Legend**

- Order Limits
- GCN Survey Boundary
- Compensation area for nitrogen deposition
- Great Crested Newts Presence
- Absent
- Dry
- No pond
- Present
- Scoped out as >250m from minor construction works
- Scoped out due to barrier to movement
- Unknown
- Unsuitable

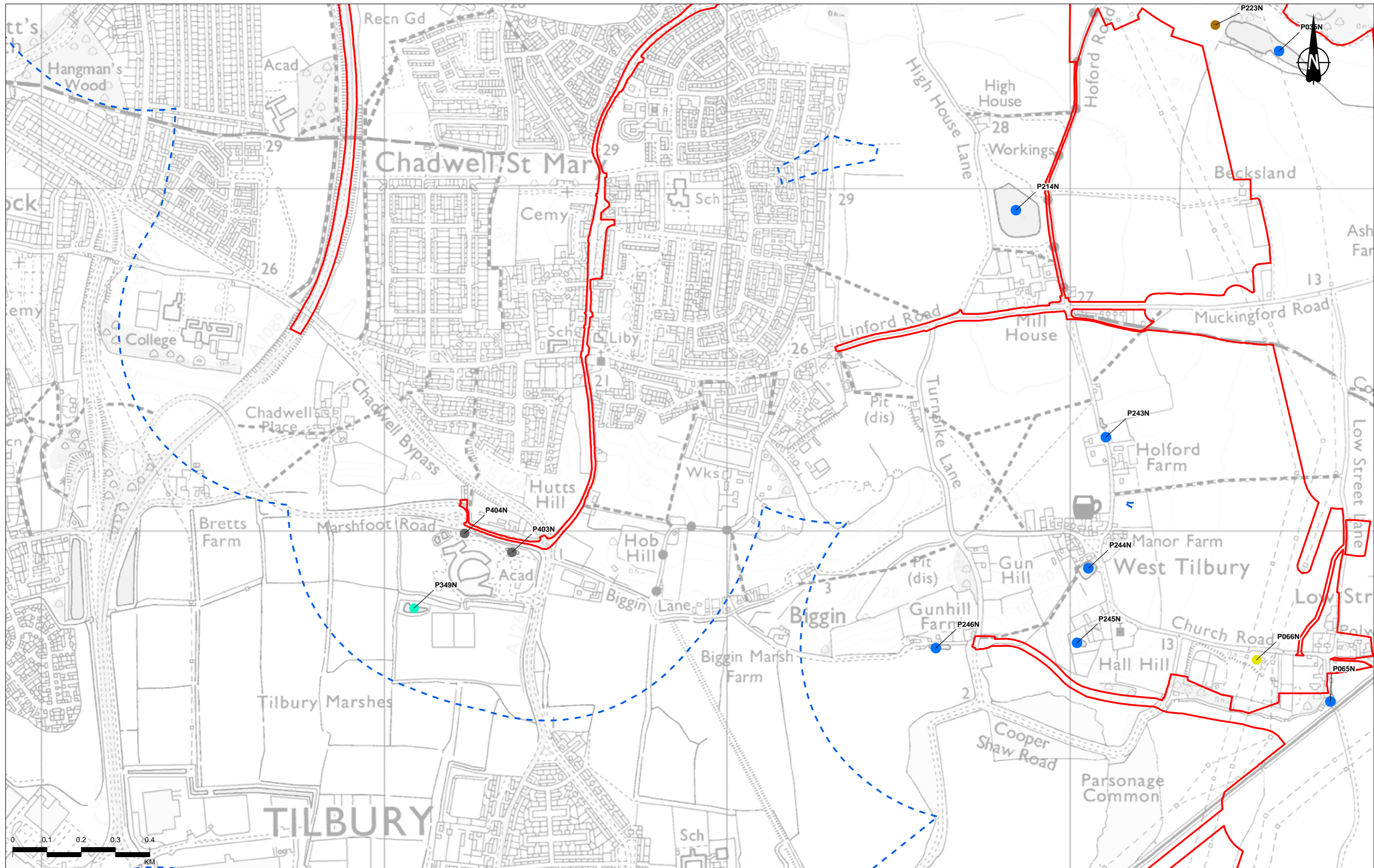


Client: **national highways**

Project: **LOWER THAMES CROSSING**

Status	DCO APPLICATION	Original Size	A3	Revision	P02
Application Document Number	TR010032/APP/6.2	Scale	1:10,000		
Drawing Title	Figure 8.8 - GCN Presence/Absence Results Page 9 of 20				
Drawing Number	HE540039-CJV-EBD-SZP_EGNE00000000-DR-LE-50047				

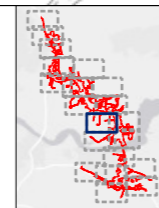




Contains Ordnance Survey data. © Crown copyright and database rights 2022. Ordnance Survey 100030649

Rev	Status	Rev. Date	Purpose of revision	Drawn	Chkd	Apprvd
P02	S8	24/10/2022	DCO Application	CD	SM	BF

Legend	
	Order Limits
	GCN Survey Boundary
	Compensation area for nitrogen deposition
	Great Crested Newts Presence
	Dry
	No pond
	Present
	Scoped out as >250m from minor construction works
	Scoped out due to barrier to movement
	Unknown
	Unsuitable

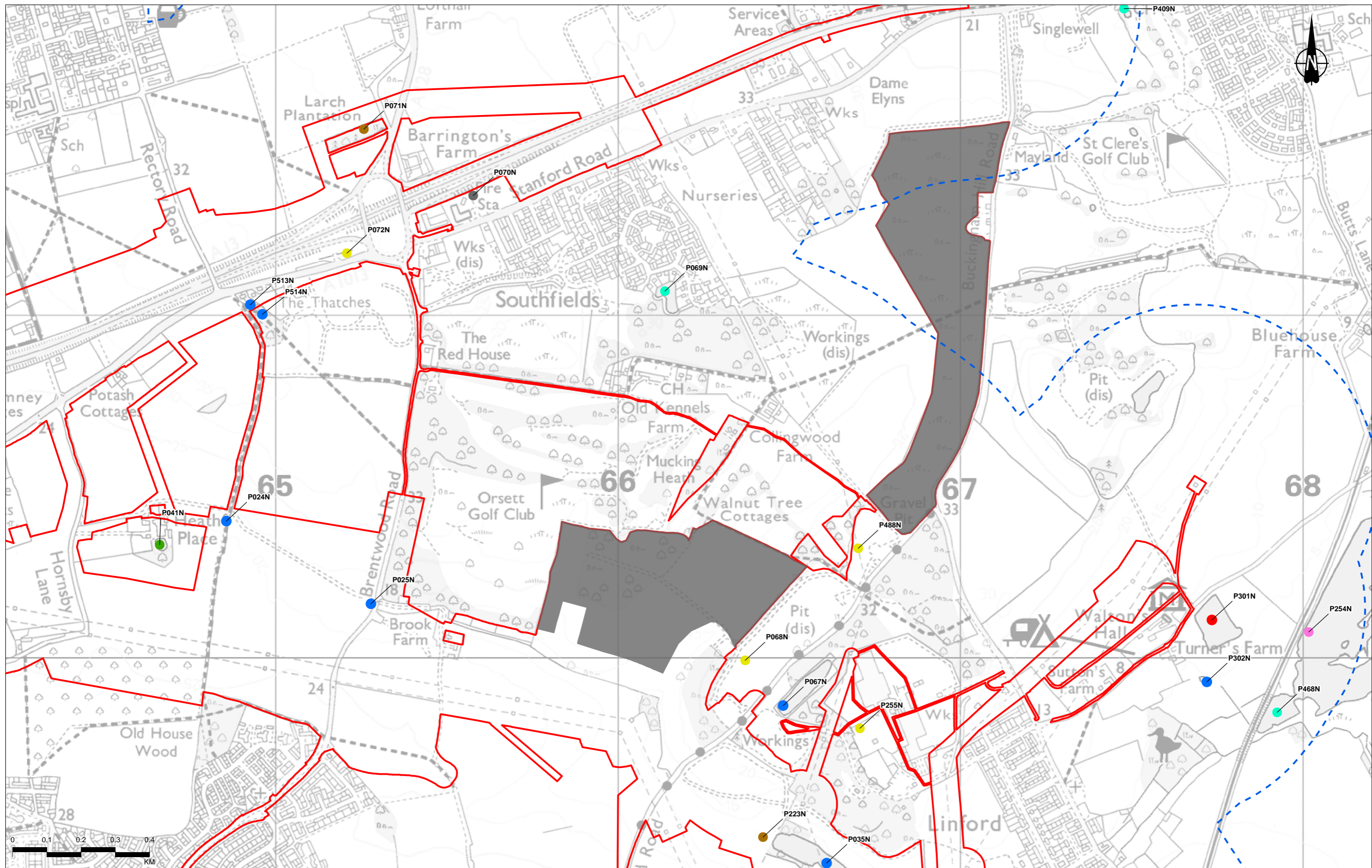


Client: national highways

Project: LOWER THAMES CROSSING

Status	DCO APPLICATION	Original Size	A3	Revision	P02
Application Document Number	TR010032/APP/6.2	Scale	1:10,000		
Drawing Title	Figure 8.8 - GCN Presence/Absence Results Page 10 of 20				
Drawing Number	HE540039-CJV-EBD-SZP_EGNE00000000-DR-LE-50047				





Contains Ordnance Survey data. © Crown copyright and database rights 2022. Ordnance Survey 100030649

Rev	Status	Rev. Date	Purpose of revision	Drawn	Chkd	Apprv'd
P02	S8	24/10/2022	DCO Application	CD	SM	BF

**Legend**

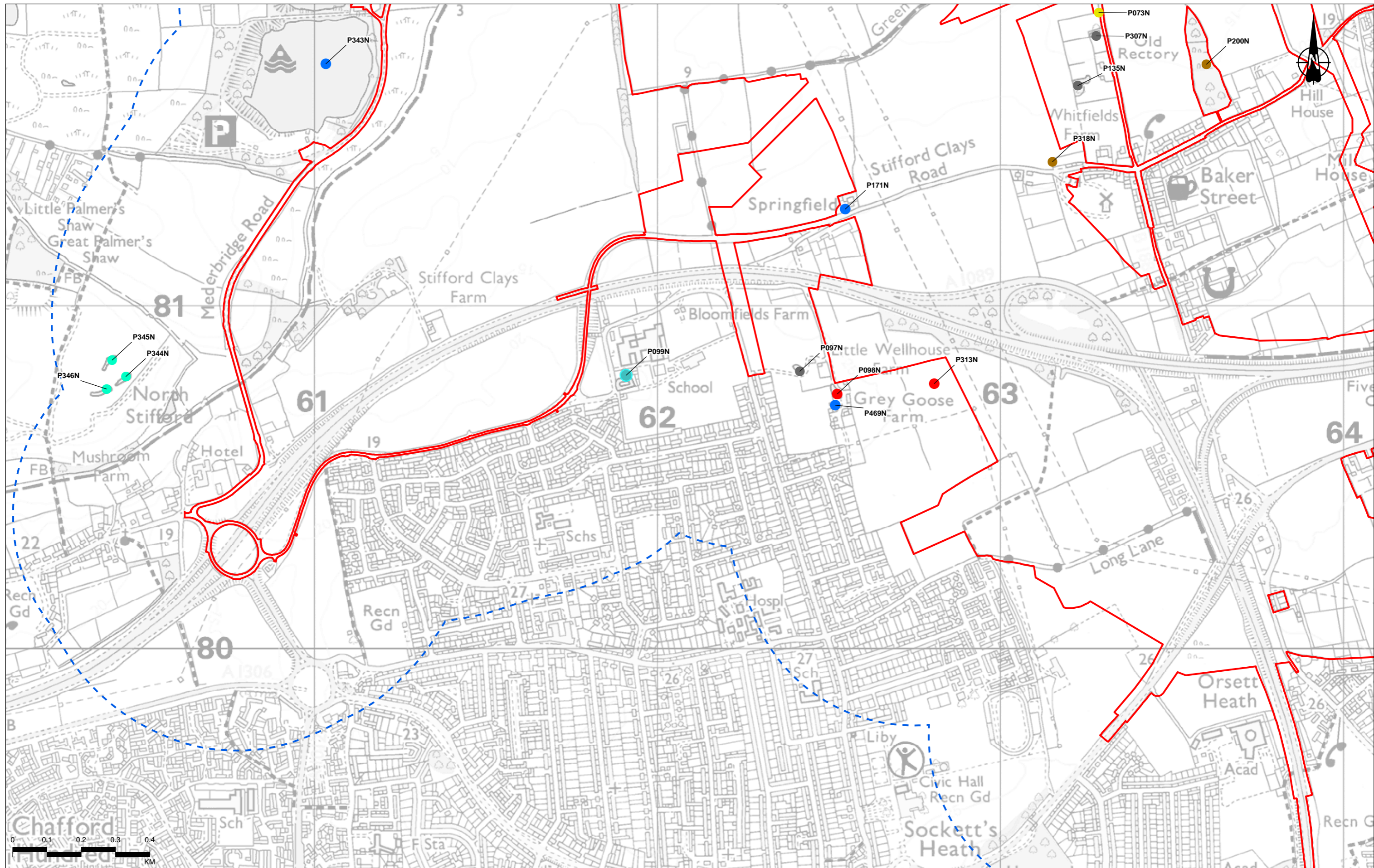
- Order Limits
- GCN Survey Boundary
- Compensation area for nitrogen deposition
- Great Crested Newts Presence
- Absent
- Dry
- No pond
- Present
- Scoped out as >250m from minor construction works
- Scoped out due to barrier to movement
- Unknown
- Unsuitable

Client: national highways

Project: LOWER THAMES CROSSING

Status	DCO APPLICATION	Original Size	A3	Revision	P02
Application Document Number	TR010032/APP/6.2	Scale	1:10,000		
Drawing Title	Figure 8.8 - GCN Presence/Absence Results Page 11 of 20				
Drawing Number	HE540039-CJV-EBD-SZP_EGNE00000000-DR-LE-50047				

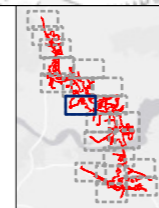




Contains Ordnance Survey data. © Crown copyright and database rights 2022. Ordnance Survey 100030649

Rev	Status	Rev. Date	Purpose of revision	Drawn	Chkd	Apprv'd
P02	S8	24/10/2022	DCO Application	CD	SM	BF

Legend	
	Order Limits
	GCN Survey Boundary
	Compensation area for nitrogen deposition
	Great Crested Newts Presence
	Absent
	Dry
	No pond
	Present
	Scoped out as >250m from minor construction works
	Scoped out due to barrier to movement
	Unknown
	Unsuitable

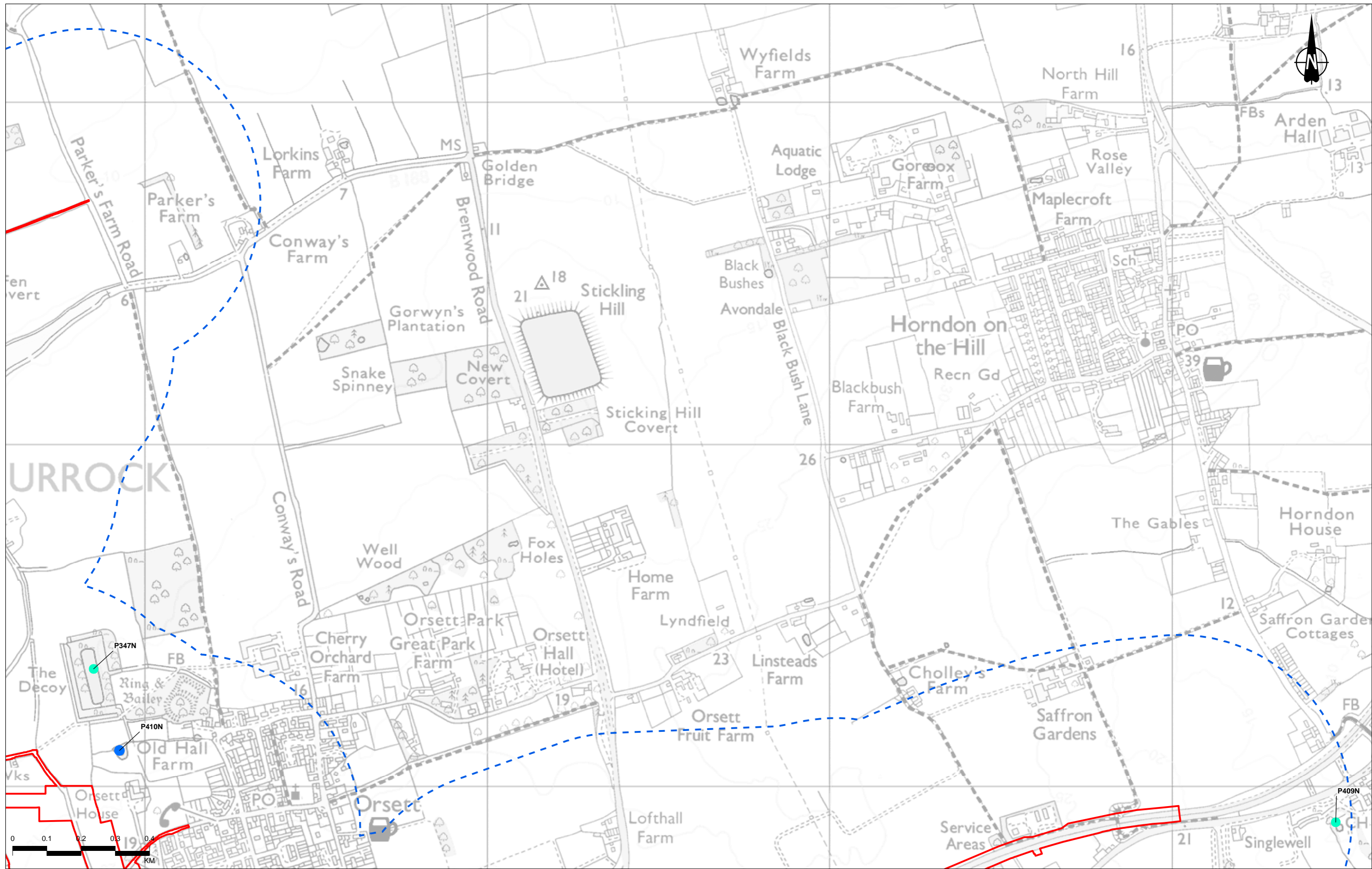


Client: national highways

Project: LOWER THAMES CROSSING

Status	DCO APPLICATION	Original Size	A3	Revision	P02
Application Document Number	TR010032/APP/6.2	Scale	1:10,000		
Drawing Title	Figure 8.8 - GCN Presence/Absence Results Page 12 of 20				
Drawing Number	HE540039-CJV-EBD-SZP_EGNE0000000-DR-LE-50047				

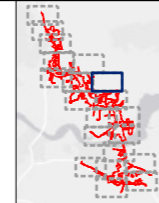




Contains Ordnance Survey data. © Crown copyright and database rights 2022. Ordnance Survey 100030649

P02	S8	24/10/2022	DCO Application	CD	SM	BF
Rev	Status	Rev. Date	Purpose of revision	Drawn	Chkd	Apprvd

Legend					
	Order Limits		Dry		Unknown
	GCN Survey Boundary		No pond		Unsuitable
	Compensation area for nitrogen deposition		Present		Scoped out as >250m from minor construction works
	Great Crested Newts Presence		Scoped out due to barrier to movement		
	Absent				

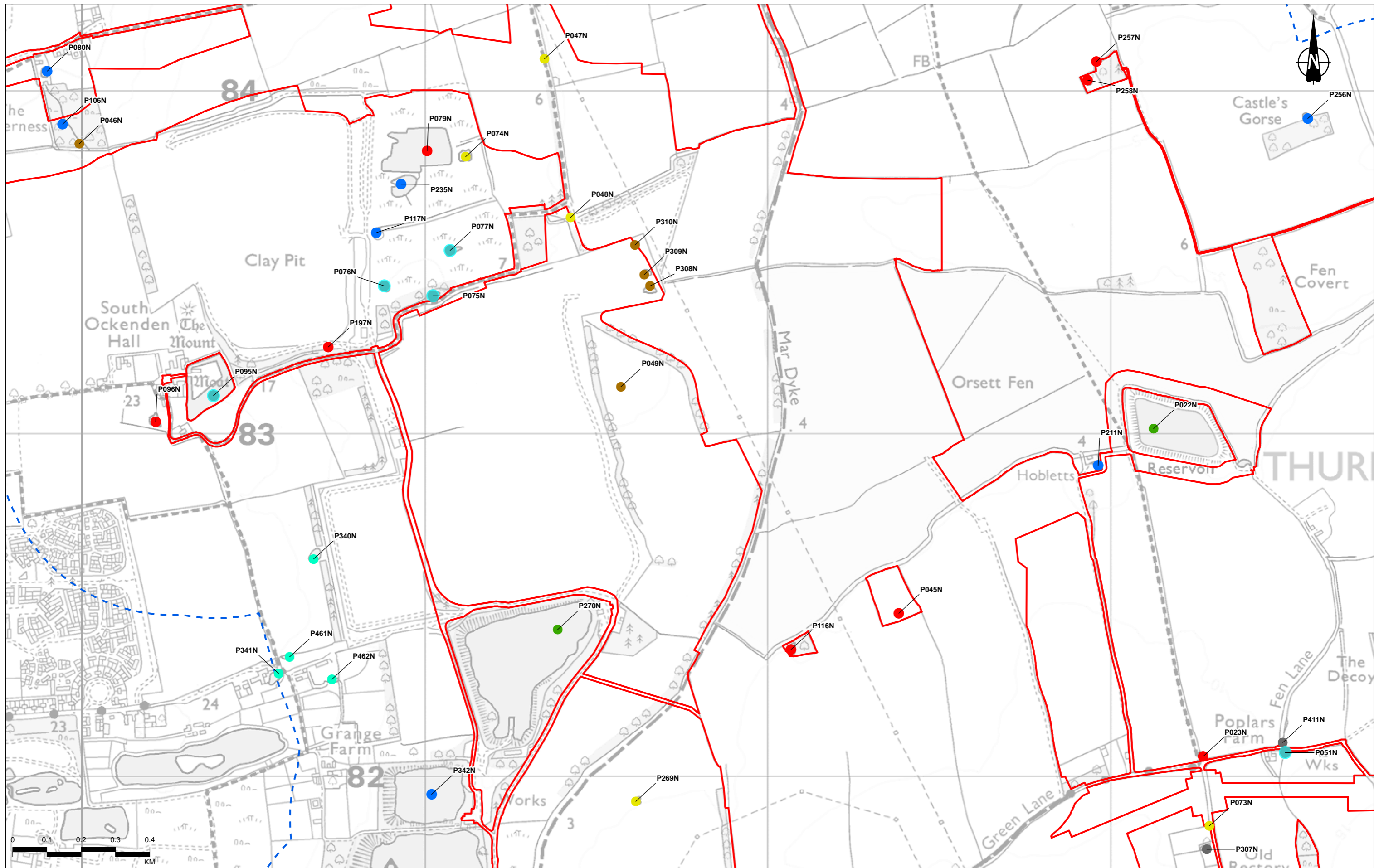


Client  
 national highways

Project  
**LOWER THAMES CROSSING**

Status	DCO APPLICATION	Original Size	A3	Revision	P02
Application Document Number	TR010032/APP/6.2	Scale	1:10,000		
Drawing Title	Figure 8.8 - GCN Presence/Absence Results Page 13 of 20				
Drawing Number	HE540039-CJV-EBD-SZP_EGNE00000000-DR-LE-50047				



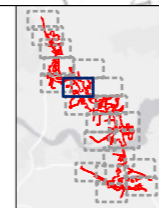


Contains Ordnance Survey data. © Crown copyright and database rights 2022. Ordnance Survey 100030649

P02	S8	24/10/2022	DCO Application	CD	SM	BF
Rev	Status	Rev. Date	Purpose of revision	Drawn	Chkd	Apprvd

**Legend**

- Order Limits
- GCN Survey Boundary
- Compensation area for nitrogen deposition
- Great Crested Newts Presence
- Absent
- Dry
- No pond
- Present
- Scoped out as >250m from minor construction works
- Scoped out due to barrier to movement
- Unknown
- Unsuitable

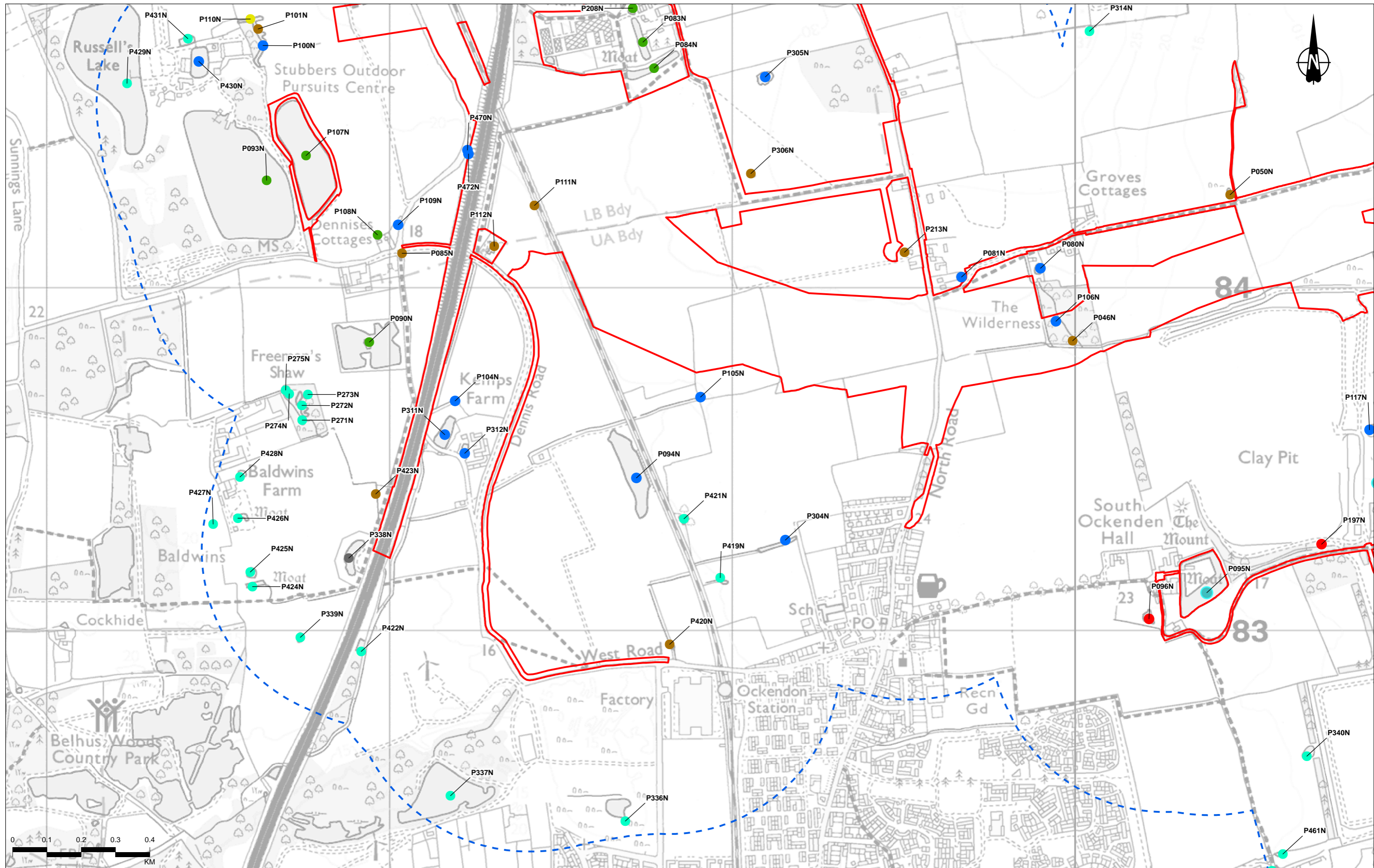


Client: **national highways**

Project: **LOWER THAMES CROSSING**

Status	DCO APPLICATION	Original Size	A3	Revision	P02
Application Document Number	TR010032/APP/6.2	Scale	1:10,000		
Drawing Title	Figure 8.8 - GCN Presence/Absence Results Page 14 of 20				
Drawing Number	HE540039-CJV-EBD-SZP_EGNE00000000-DR-LE-50047				



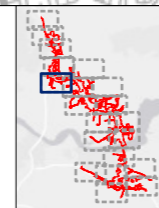


Contains Ordnance Survey data. © Crown copyright and database rights 2022. Ordnance Survey 100030649

P02	S8	24/10/2022	DCO Application	CD	SM	BF
Rev	Status	Rev. Date	Purpose of revision	Drawn	Chkd	Apprvd

**Legend**

- Order Limits
- GCN Survey Boundary
- Compensation area for nitrogen deposition
- Great Crested Newts Presence
- Absent
- Dry
- No pond
- Present
- Scoped out as >250m from minor construction works
- Scoped out due to barrier to movement
- Unknown
- Unsuited

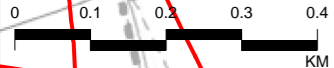
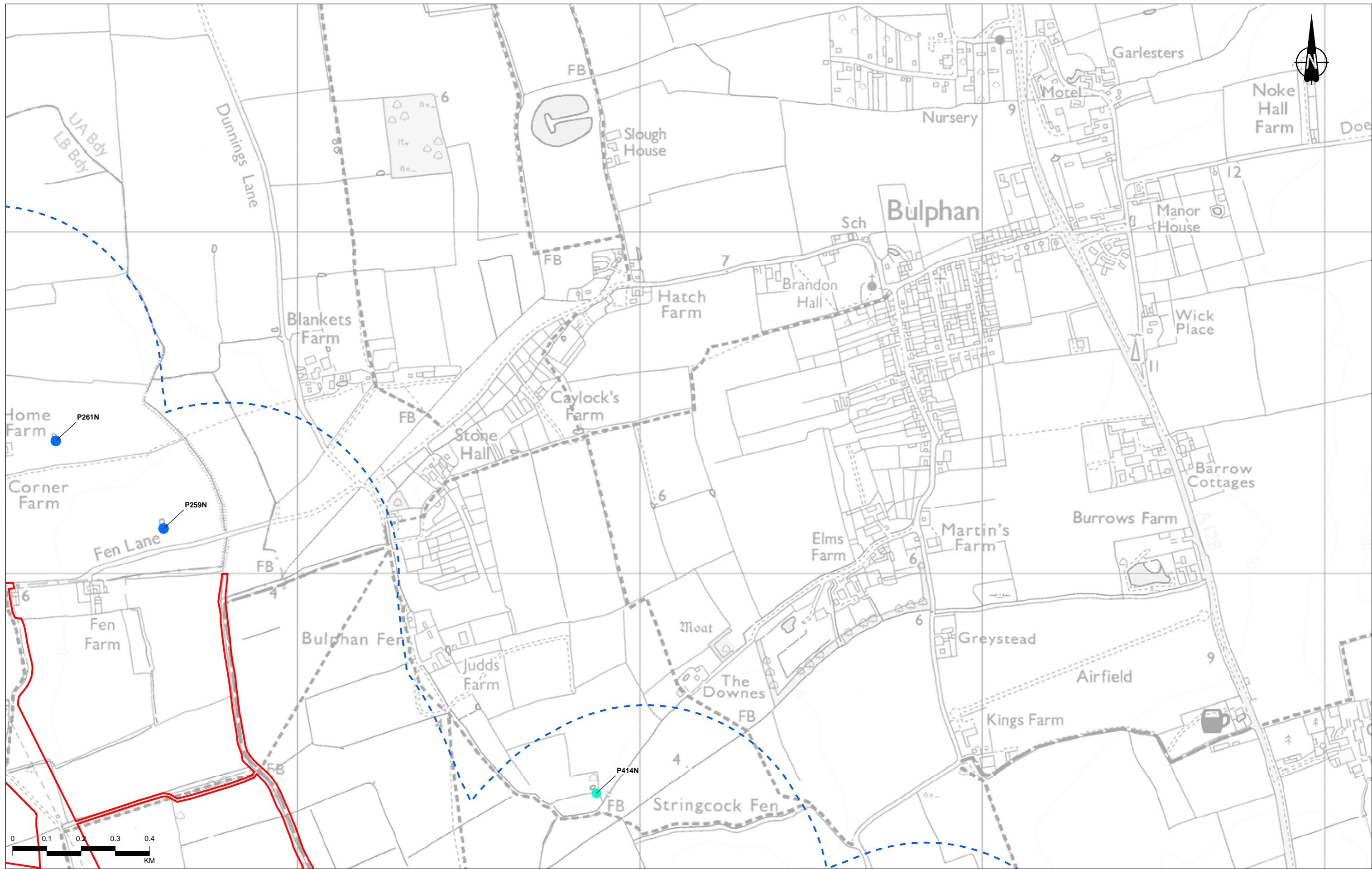


Client  
**national highways**

Project  
**LOWER THAMES CROSSING**

Status	DCO APPLICATION	Original Size	A3	Revision	P02
Application Document Number	TR010032/APP/6.2	Scale	1:10,000		
Drawing Title	Figure 8.8 - GCN Presence/Absence Results Page 15 of 20				
Drawing Number	HE540039-CJV-EBD-SZP_EGNE00000000-DR-LE-50047				

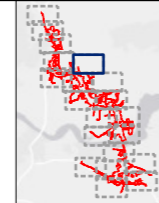




Contains Ordnance Survey data. © Crown copyright and database rights 2022. Ordnance Survey 100030649

Rev	Status	Rev. Date	Purpose of revision	Drawn	Chkd	Apprvd
P02	S8	24/10/2022	DCO Application	CD	SM	BF

Legend					
	Order Limits		Dry		Unknown
	GCN Survey Boundary		No pond		Unsuitable
	Compensation area for nitrogen deposition		Present		Scoped out as >250m from minor construction works
	Great Crested Newts Presence		Absent		Scoped out due to barrier to movement

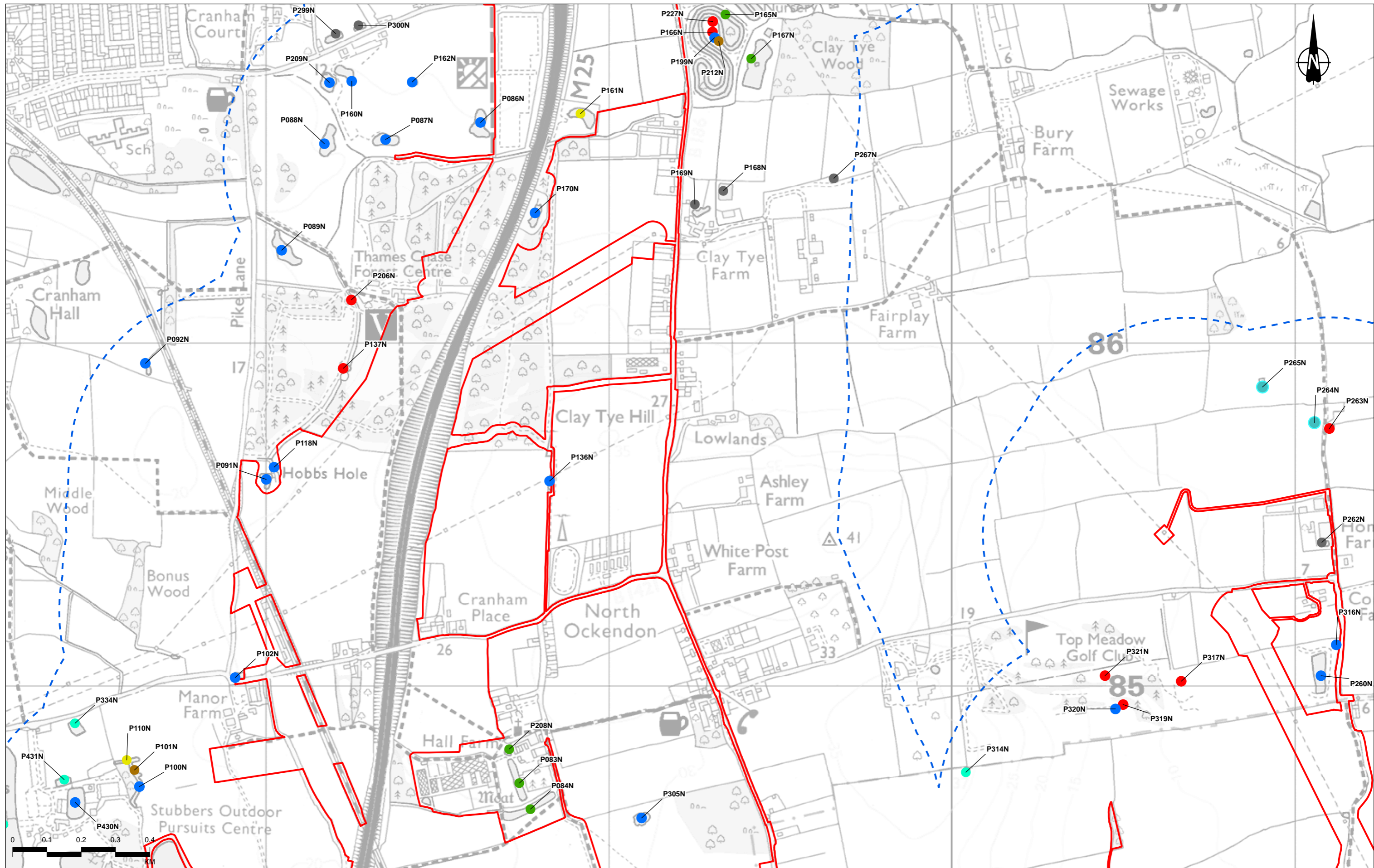


Client: national highways

Project: LOWER THAMES CROSSING

Status	DCO APPLICATION	Original Size	A3	Revision	P02
Application Document Number	TR010032/APP/6.2	Scale	1:10,000		
Drawing Title	Figure 8.8 - GCN Presence/Absence Results Page 16 of 20				
Drawing Number	HE540039-CJV-EBD-SZP_EGNE0000000-DR-LE-50047				





Contains Ordnance Survey data. © Crown copyright and database rights 2022. Ordnance Survey 100030649						
P02	S8	24/10/2022	DCO Application	CD	SM	BF
Rev	Status	Rev. Date	Purpose of revision	Drawn	Chkd	Approved

**Legend**

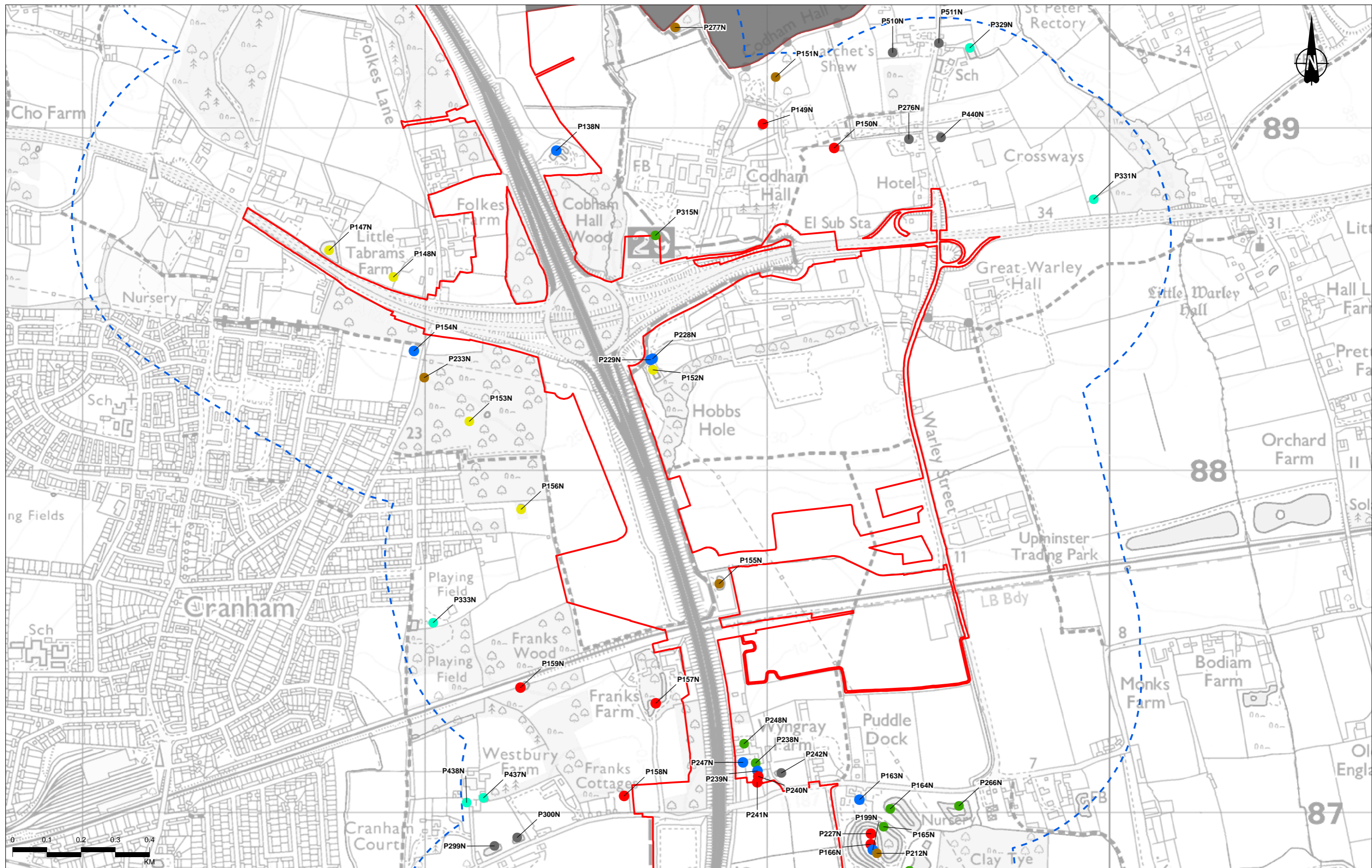
- Order Limits
- GCN Survey Boundary
- Compensation area for nitrogen deposition
- Great Crested Newts Presence
- Absent
- Dry
- No pond
- Present
- Scoped out as >250m from minor construction works
- Scoped out due to barrier to movement
- Unknown
- Unsuitable

Client  
**national highways**

Project  
**LOWER THAMES CROSSING**

Status	DCO APPLICATION	Original Size	A3	Revision	P02
Application Document Number	TR010032/APP/6.2	Scale	1:10,000		
Drawing Title	Figure 8.8 - GCN Presence/Absence Results Page 17 of 20				
Drawing Number	HE540039-CJV-EBD-SZP_EGNE00000000-DR-LE-50047				





Contains Ordnance Survey data. © Crown copyright and database rights 2022. Ordnance Survey 100030649

Rev	Status	Rev. Date	Purpose of revision	Drawn	Chkd	Apprvd
P02	S8	24/10/2022	DCO Application	CD	SM	BF

**Legend**

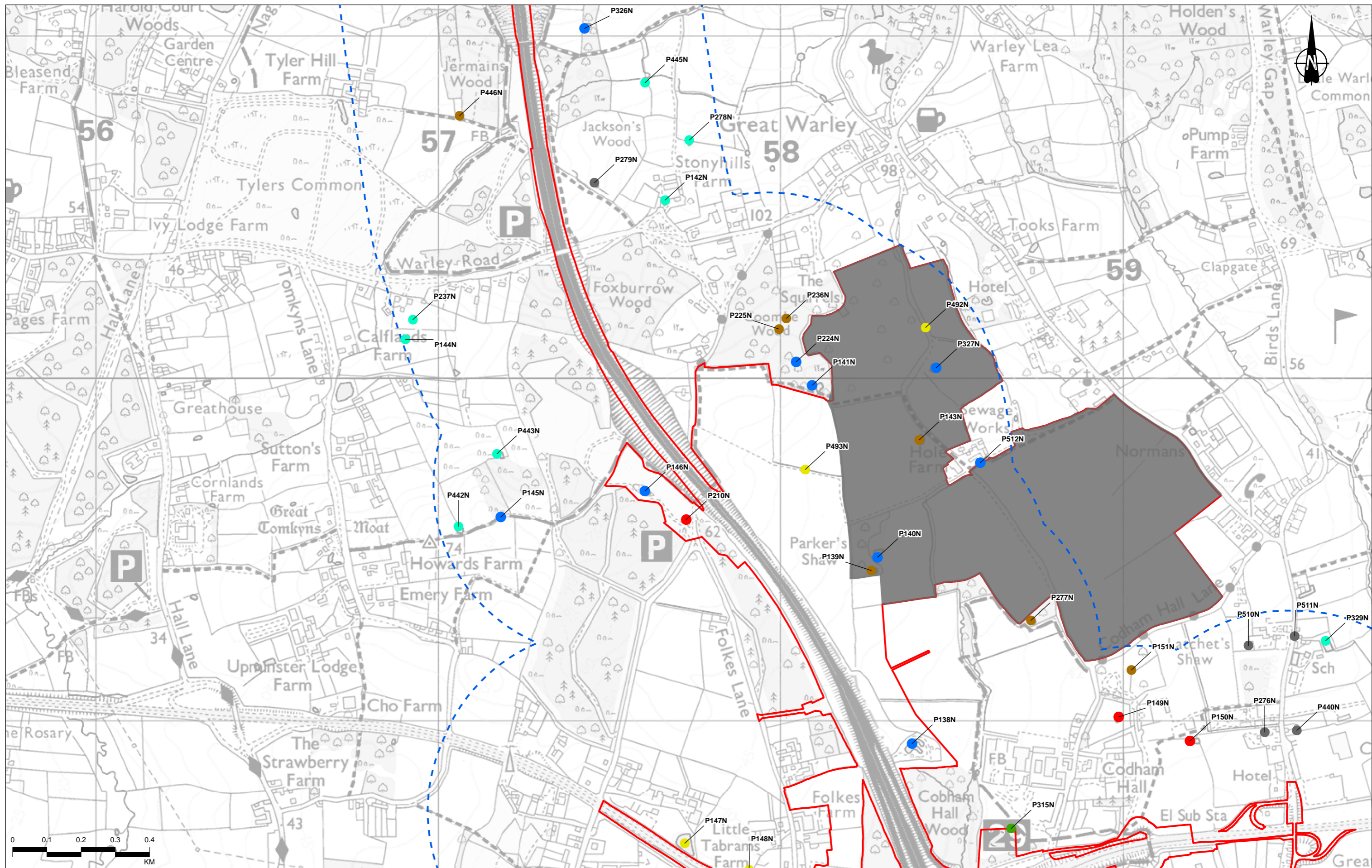
- Order Limits
- GCN Survey Boundary
- Compensation area for nitrogen deposition
- Great Crested Newts Presence
- Absent
- Dry
- No pond
- Present
- Scoped out as >250m from minor construction works
- Scoped out due to barrier to movement
- Unknown
- Unsuitable

Client: national highways

Project: LOWER THAMES CROSSING

Status	DCO APPLICATION	Original Size	A3	Revision	P02
Application Document Number	TR010032/APP/6.2	Scale	1:10,000		
Drawing Title	Figure 8.8 - GCN Presence/Absence Results Page 18 of 20				
Drawing Number	HE540039-CJV-EBD-SZP_EGNE0000000-DR-LE-50047				

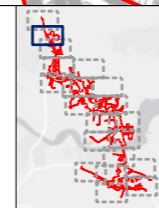




Contains Ordnance Survey data. © Crown copyright and database rights 2022. Ordnance Survey 100030649

P02	S8	24/10/2022	DCO Application	CD	SM	BF
Rev	Status	Rev. Date	Purpose of revision	Drawn	Chkd	Apprvd

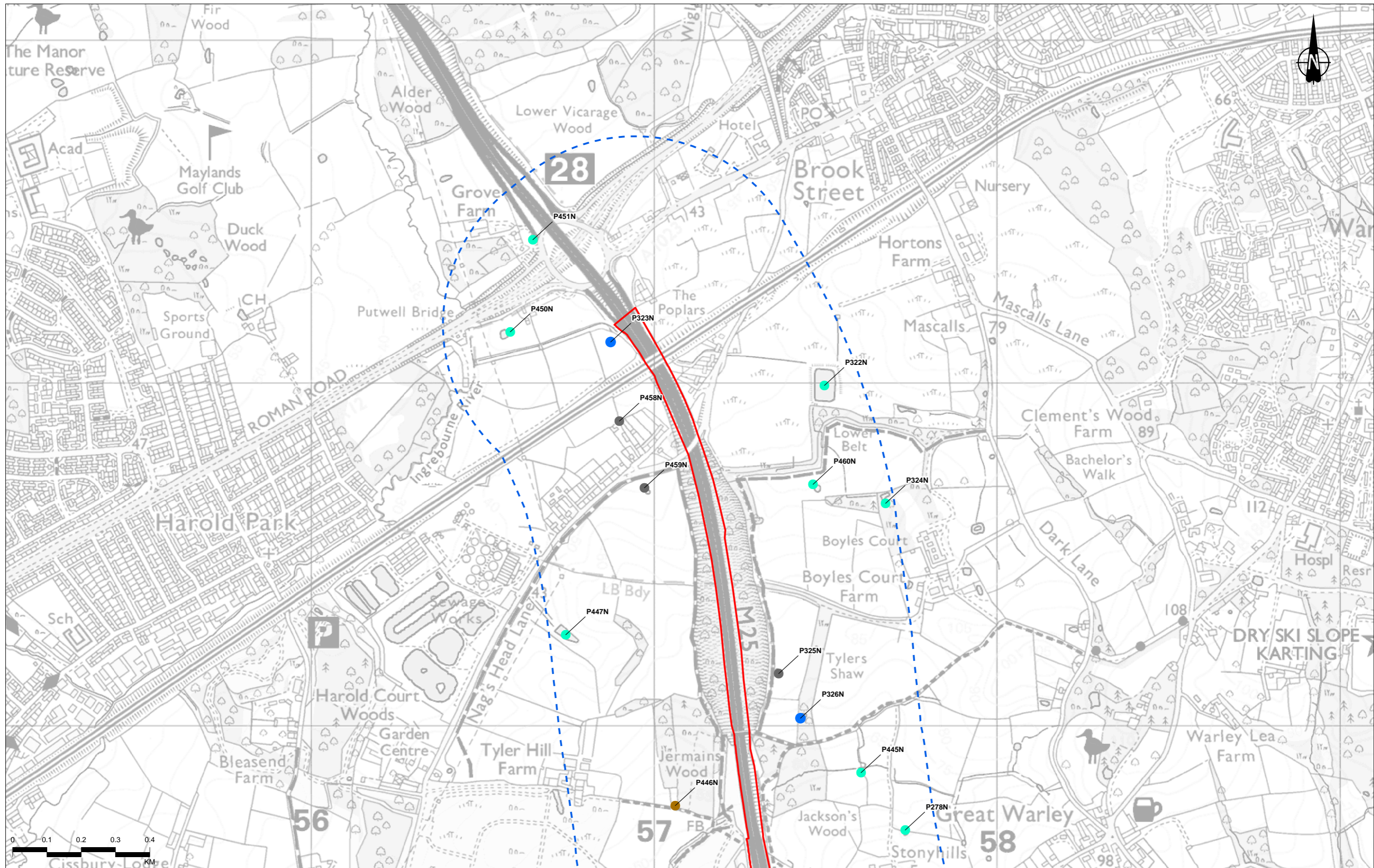
Legend	
	Order Limits
	GCN Survey Boundary
	Compensation area for nitrogen deposition
<b>Great Crested Newts Presence</b>	
	Absent
	Dry
	No pond
	Present
	Scoped out as >250m from minor construction works
	Scoped out due to barrier to movement
	Unknown
	Unsuitable



Client  
 national highways  
 Project  
**LOWER THAMES CROSSING**

Status	DCO APPLICATION	Original Size	A3	Revision	P02
Application Document Number	TR010032/APP/6.2	Scale	1:10,000		
Drawing Title	Figure 8.8 - GCN Presence/Absence Results Page 19 of 20				
Drawing Number	HE540039-CJV-EBD-SZP_EGNE00000000-DR-LE-50047				



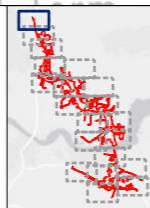


Contains Ordnance Survey data. © Crown copyright and database rights 2022. Ordnance Survey 100030649

Rev	Status	Rev. Date	Purpose of revision	Drawn	Chkd	Apprvd
P02	S8	24/10/2022	DCO Application	CD	SM	BF

**Legend**

- Order Limits
- GCN Survey Boundary
- Compensation area for nitrogen deposition
- Great Crested Newts Presence
- Absent
- Dry
- No pond
- Present
- Scoped out as >250m from minor construction works
- Scoped out due to barrier to movement
- Unknown
- Unsuitable



Client: **national highways**

Project: **LOWER THAMES CROSSING**

Status	DCO APPLICATION	Original Size	A3	Revision	P02
Application Document Number	TR010032/APP/6.2	Scale	1:10,000		
Drawing Title	Figure 8.8 - GCN Presence/Absence Results Page 20 of 20				
Drawing Number	HE540039-CJV-EBD-SZP_EGNE00000000-DR-LE-50047				



If you need help accessing this or any other National Highways information, please call **0300 123 5000** and we will help you.

© Crown copyright 2022.

You may re-use this information (not including logos) free of charge in any format or medium, under the terms of the Open Government Licence. To view this licence:

visit [www.nationalarchives.gov.uk/doc/open-government-licence/](http://www.nationalarchives.gov.uk/doc/open-government-licence/)

write to the **Information Policy Team, The National Archives, Kew, London TW9 4DU**, or email [psi@nationalarchives.gsi.gov.uk](mailto:psi@nationalarchives.gsi.gov.uk).

Mapping (where present): © Crown copyright and database rights 2022 OS 100030649. You are permitted to use this data solely to enable you to respond to, or interact with, the organisation that provided you with the data. You are not permitted to copy, sub-license, distribute or sell any of this data to third parties in any form.

If you have any enquiries about this publication email [info@nationalhighways.co.uk](mailto:info@nationalhighways.co.uk) or call **0300 123 5000\***.

\*Calls to 03 numbers cost no more than a national rate call to an 01 or 02 number and must count towards any inclusive minutes in the same way as 01 and 02 calls. These rules apply to calls from any type of line including mobile, BT, other fixed line or payphone. Calls may be recorded or monitored.

Printed on paper from well-managed forests and other controlled sources when issued directly by National Highways.

Registered office Bridge House, 1 Walnut Tree Close, Guildford GU1 4LZ

National Highways Company Limited registered in England and Wales number 09346363