

Lower Thames Crossing

6.2 Environmental Statement Figures

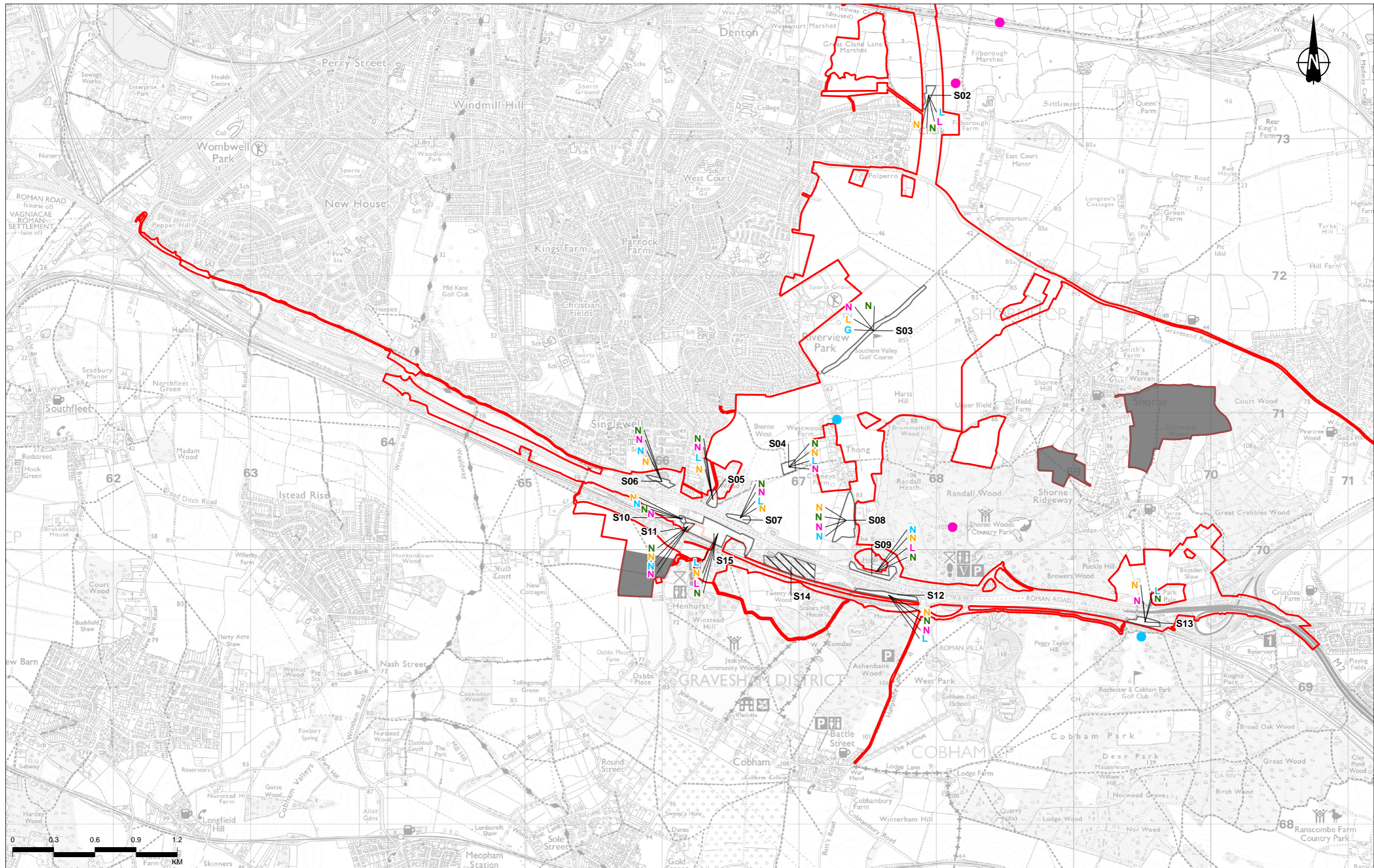
Figure 8.9 - Reptile Survey Results

APFP Regulation 5(2)(a)
Infrastructure Planning
(Applications: Prescribed Forms and Procedure)
Regulations 2009
Volume 6

DATE: October 2022

Planning Inspectorate Scheme Ref: TR010032
Application Document Ref: TR010032/APP/6.2

VERSION: 1.0



Contains Ordnance Survey data. © Crown copyright and database rights 2022. Ordnance Survey 100030649

P02	S8	24/10/2022	DCO Application	CD	SM	BF
Rev	Status	Rev. Date	Purpose of revision	Drawn	Chkd	Apprv

Legend

- Order Limits
- Compensation area for nitrogen deposition
- Reptile Key Survey Areas
- Key reptile area
- Surveyed area

No access

Reptile Incidental Sightings

- Adder
- Common Lizard
- Grass Snake
- Slow Worm

Slow Worm Population Status

- Good (G)
- Low (L)
- None (N)

Grass Snake Population Status

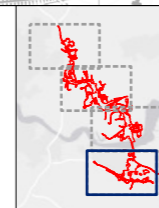
- Low (L)
- None (N)

Common Lizard Population Status

- Low (L)
- None (N)

Adder Population Status

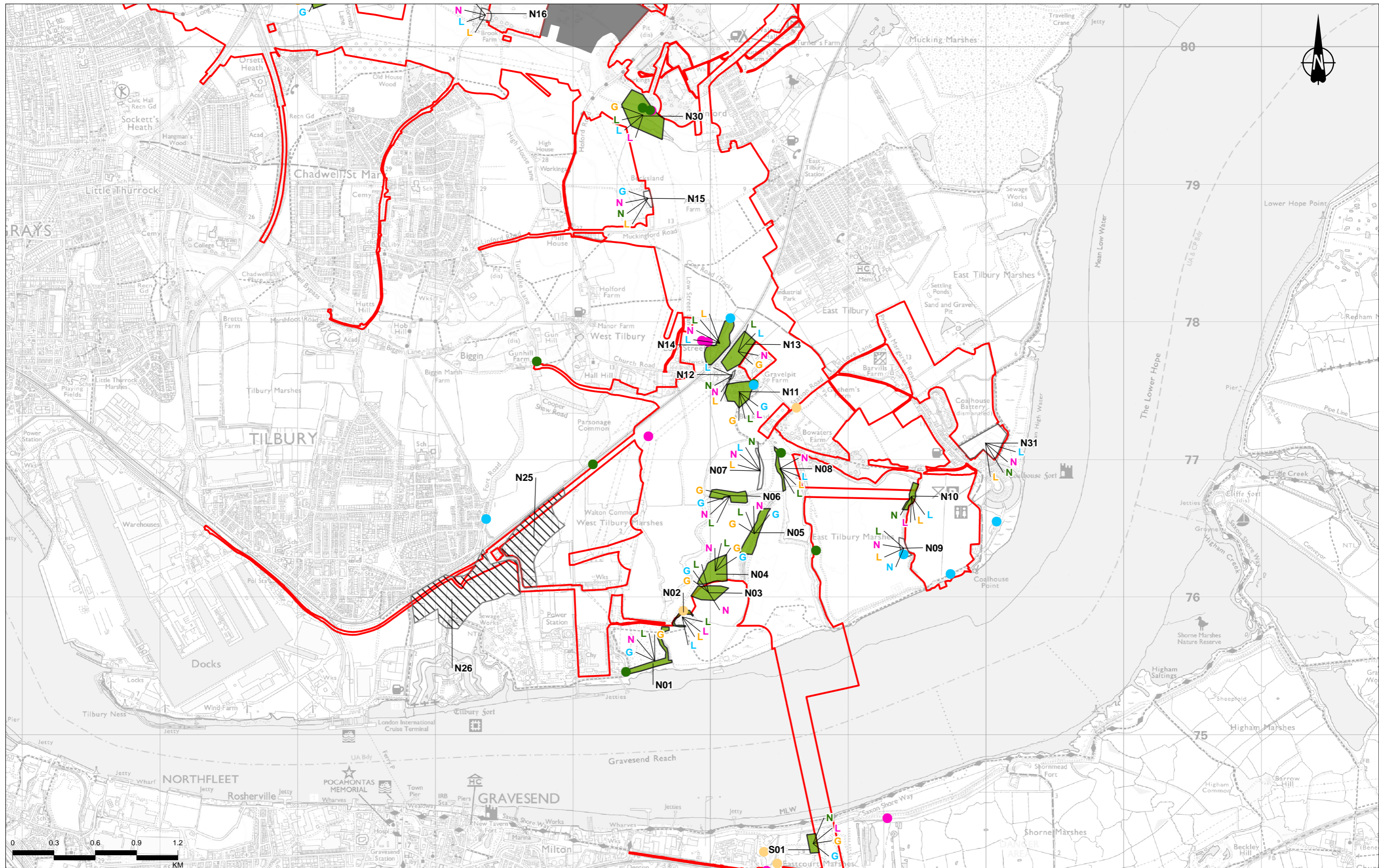
- Low (L)
- None (N)



Client: **national highways**

Project: **LOWER THAMES CROSSING**

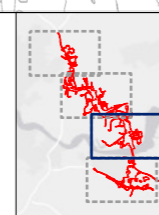
Status	DCO APPLICATION	Original Size	A3	Revision	P02
Application Document Number	TR010032/APP/6.2	Scale	1:25,000		
Drawing Title	Figure 8.9 - Reptile Survey Results				
	Page 1 of 4				
Drawing Number	HE540039-CJV-EBD-SZP_EGNE0000000-DR-LE-50048				



Contains Ordnance Survey data. © Crown copyright and database rights 2022. Ordnance Survey 100030649

P02	S8	24/10/2022	DCO Application	CD	SM	BF
Rev	Status	Rev. Date	Purpose of revision	Drawn	Chkd	Apprvd

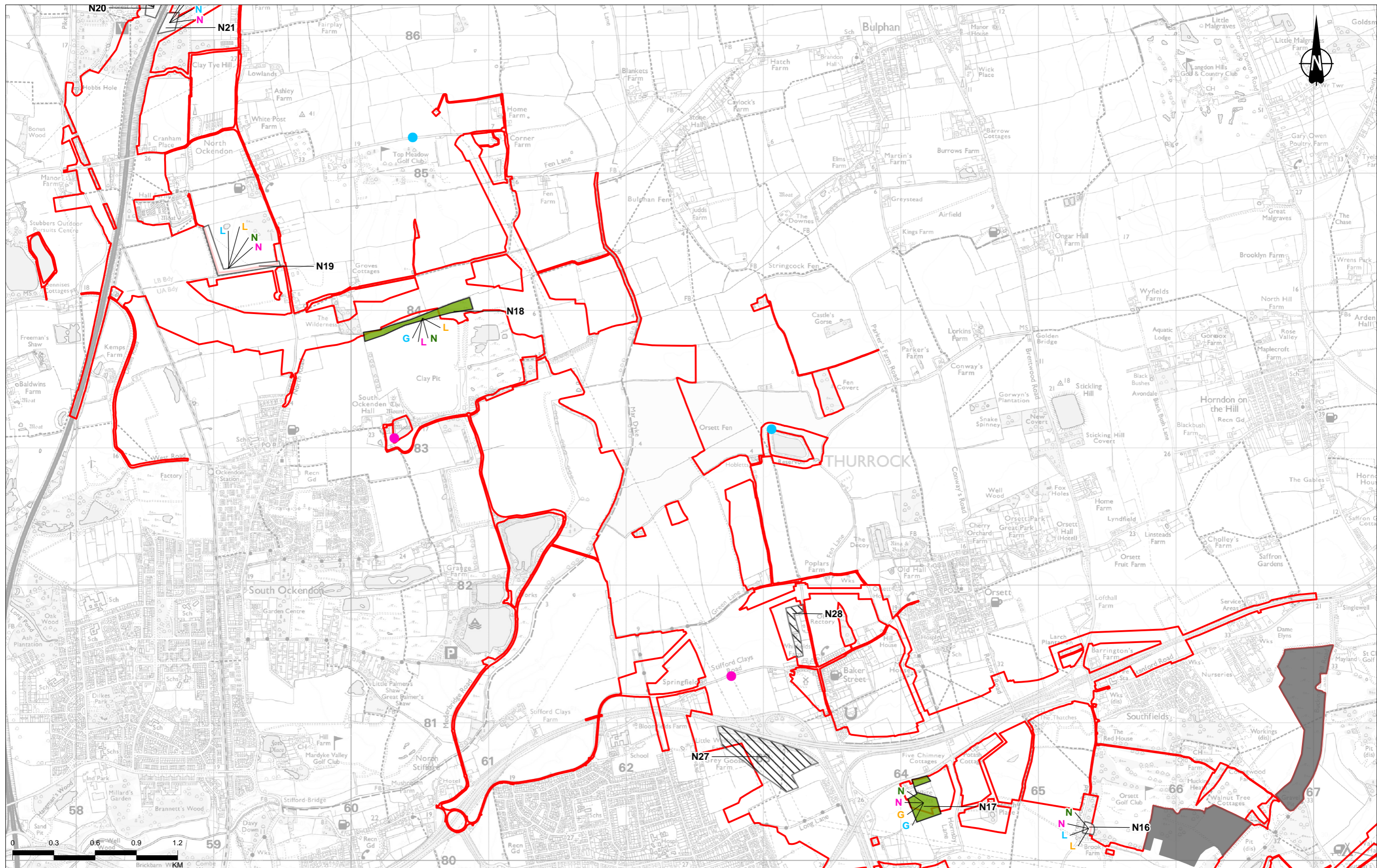
Legend Order Limits Compensation area for nitrogen deposition Reptile Key Survey Areas Key reptile area Surveyed area Reptile Incidental Sightings Adder Common Lizard Grass Snake Slow Worm No access	Slow Worm Population Status Good (G) Low(L) None(N)	Grass Snake Population Status Low(L) None(N) Common Lizard Population Status Good(G)	Adder Population Status Low(L) None(N)
--------------------------------------------------------------------------------------------------------------------------------------------------------------------------------------------------------------------------------------------------------------	---------------------------------------------------------------------	----------------------------------------------------------------------------------------------------------------	-----------------------------------------------------



Client: national highways

Project: LOWER THAMES CROSSING

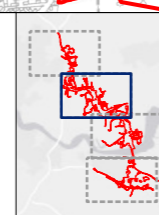
Status	DCO APPLICATION	Original Size	A3	Revision	P02
Application Document Number	TR010032/APP/6.2	Scale	1:25,000		
Drawing Title	Figure 8.9 - Reptile Survey Results Page 2 of 4				
Drawing Number	HE540039-CJV-EBD-SZP_EGNE0000000-DR-LE-50048				



Contains Ordnance Survey data. © Crown copyright and database rights 2022. Ordnance Survey 100030649

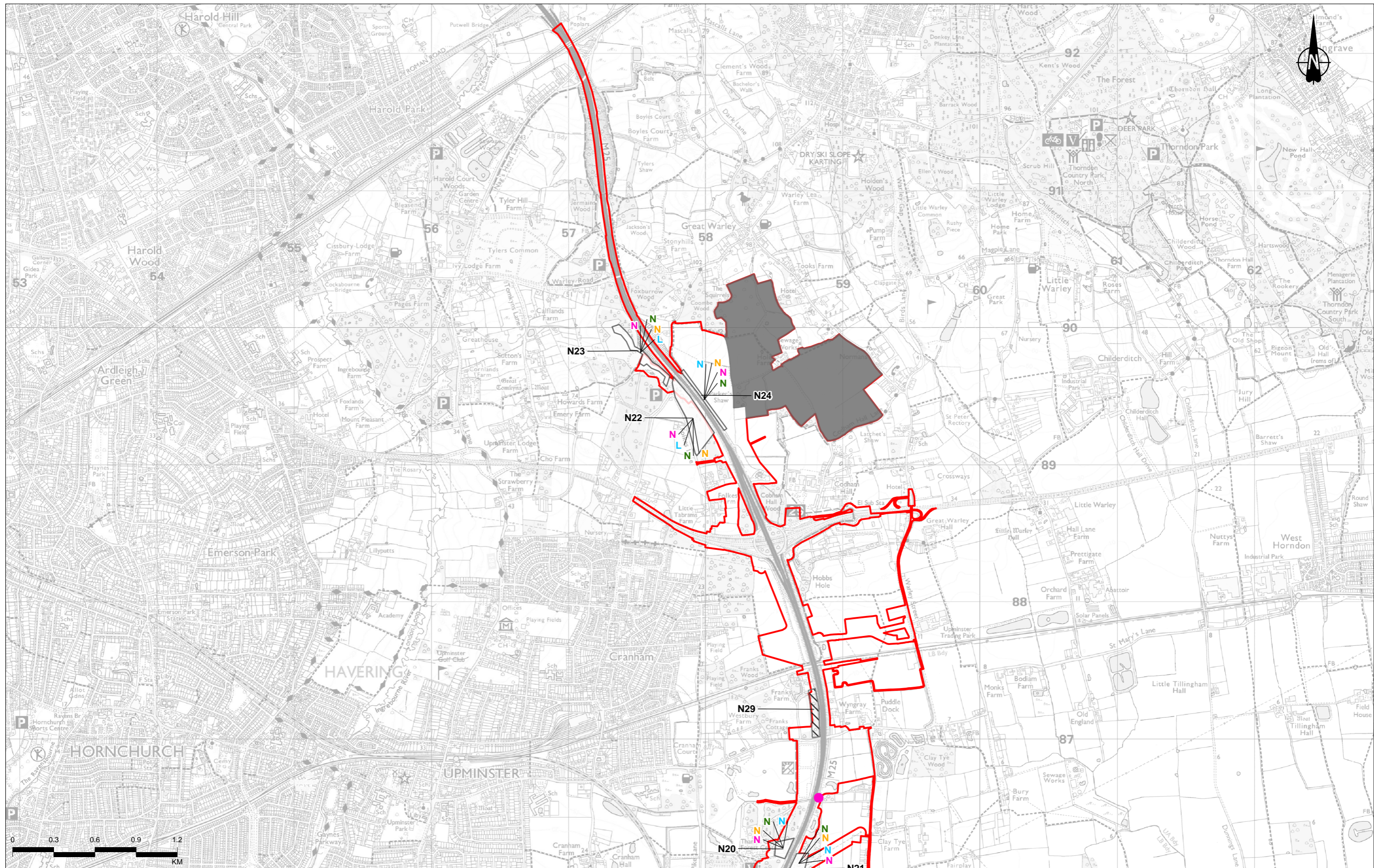
Rev	Status	Rev. Date	Purpose of revision	Drawn	Chkd	Apprvd
P02	S8	24/10/2022	DCO Application	CD	SM	BF

Legend		Slow Worm Population Status		Grass Snake Population Status		Adder Population Status	
	Order Limits		Good (G)		Low(L)		Low(L)
	Compensation area for nitrogen deposition		Low(L)		None(N)		None(N)
	Key reptile area		None(N)		None(N)		None(N)
	Surveyed area		None(N)		None(N)		None(N)
	Reptile Incidental Sightings		None(N)		None(N)		None(N)
	Adder		None(N)		None(N)		None(N)
	Common Lizard		None(N)		None(N)		None(N)
	Grass Snake		None(N)		None(N)		None(N)
	Slow Worm		None(N)		None(N)		None(N)



Client: national highways
 Project: LOWER THAMES CROSSING

Status	DCO APPLICATION	Original Size	A3	Revision	P02
Application Document Number	TR010032/APP/6.2	Scale	1:25,000		
Drawing Title	Figure 8.9 - Reptile Survey Results Page 3 of 4				
Drawing Number	HE540039-CJV-EBD-SZP_EGNE0000000-DR-LE-50048				



P02	S8	24/10/2022	DCO Application	CD	SM	BF
Rev	Status	Rev. Date	Purpose of revision	Drawn	Chkd	Apprv

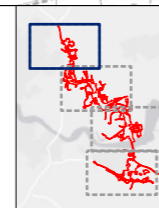
- Legend**
- Order Limits
 - Compensation area for nitrogen deposition
 - Reptile Key Survey Areas**
 - Key reptile area
 - Surveyed area

- Reptile Incidental Sightings**
- No access
 - Adder
 - Common Lizard
 - Grass Snake
 - Slow Worm

- Slow Worm Population Status**
- G Good (G)
 - L Low (L)
 - N None (N)

- Grass Snake Population Status**
- L Low (L)
 - N None (N)
- Common Lizard Population Status**
- L Low (L)
 - N None (N)

- Adder Population Status**
- L Low (L)
 - N None (N)



Client: **national highways**

Project: **LOWER THAMES CROSSING**

Status	DCO APPLICATION	Original Size	A3	Revision	P02
Application Document Number	TR010032/APP/6.2	Scale	1:25,000		
Drawing Title	Figure 8.9 - Reptile Survey Results Page 4 of 4				
Drawing Number	HE540039-CJV-EBD-SZP_EGNE0000000-DR-LE-50048				

If you need help accessing this or any other National Highways information, please call **0300 123 5000** and we will help you.

© Crown copyright 2022.

You may re-use this information (not including logos) free of charge in any format or medium, under the terms of the Open Government Licence. To view this licence:

visit www.nationalarchives.gov.uk/doc/open-government-licence/

write to the **Information Policy Team, The National Archives, Kew, London TW9 4DU**, or email psi@nationalarchives.gsi.gov.uk.

Mapping (where present): © Crown copyright and database rights 2022 OS 100030649. You are permitted to use this data solely to enable you to respond to, or interact with, the organisation that provided you with the data. You are not permitted to copy, sub-license, distribute or sell any of this data to third parties in any form.

If you have any enquiries about this publication email info@nationalhighways.co.uk or call **0300 123 5000***.

*Calls to 03 numbers cost no more than a national rate call to an 01 or 02 number and must count towards any inclusive minutes in the same way as 01 and 02 calls. These rules apply to calls from any type of line including mobile, BT, other fixed line or payphone. Calls may be recorded or monitored.

Printed on paper from well-managed forests and other controlled sources when issued directly by National Highways.

Registered office Bridge House, 1 Walnut Tree Close, Guildford GU1 4LZ

National Highways Company Limited registered in England and Wales number 09346363