

Lower Thames Crossing

6.2 Environmental Statement Figures

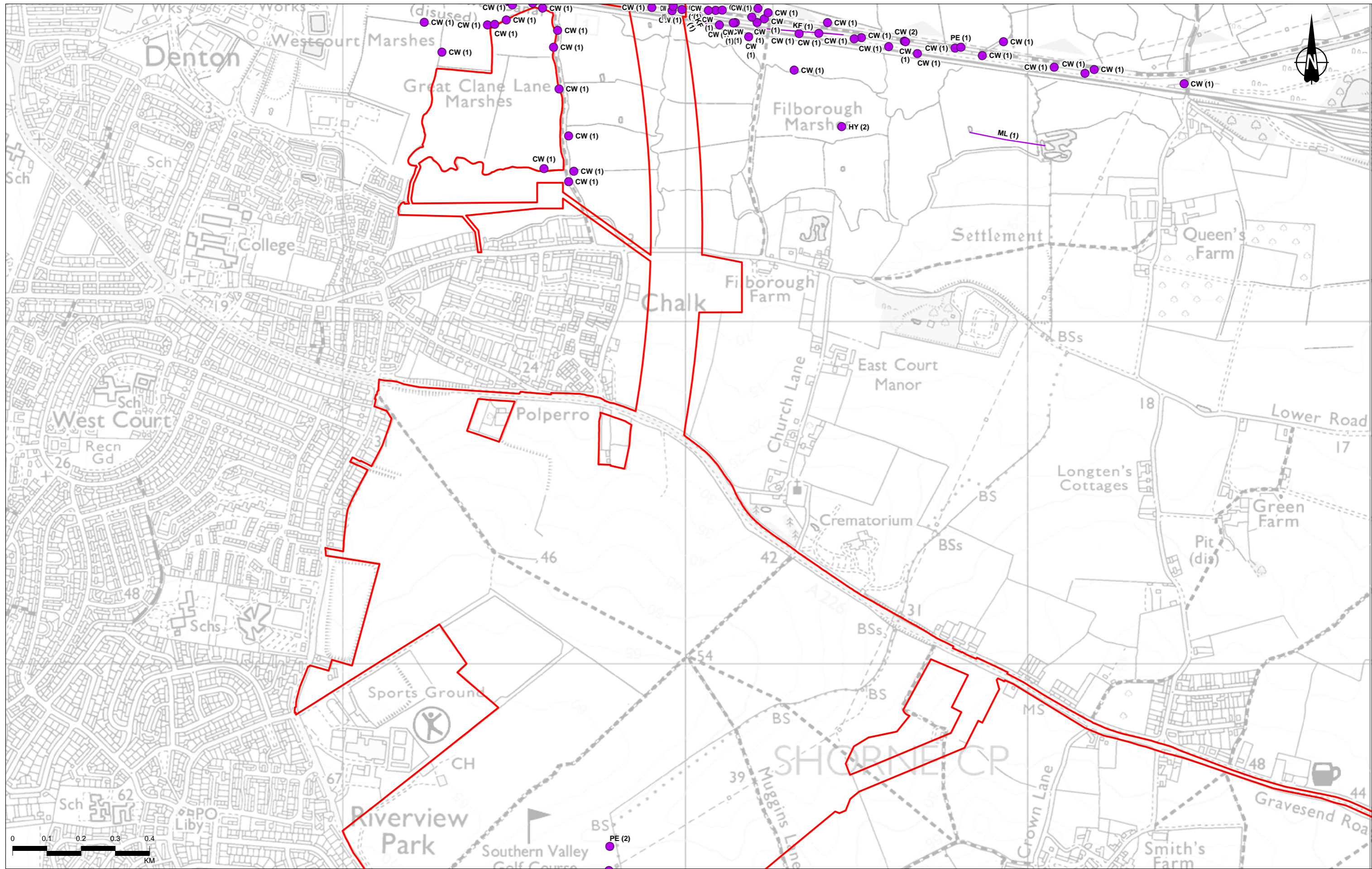
Figure 8.22 - Ornithology Other Schedule 1 Species Distribution

APFP Regulation 5(2)(a)
Infrastructure Planning
(Applications: Prescribed Forms and Procedure)
Regulations 2009
Volume 6

DATE: October 2022

Planning Inspectorate Scheme Ref: TR010032
Application Document Ref: TR010032/APP/6.2

VERSION: 1.0



Contains Ordnance Survey data. © Crown copyright and database rights 2022. Ordnance Survey 100030649

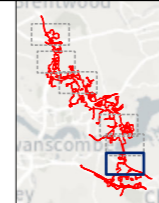
Rev	Status	Rev. Date	Purpose of revision	Drawn	Chkd	Apprvd
P02	S8	05/10/2022	DCO Application	CD	SM	BF

Legend

- Order Limits
- Compensation area for nitrogen deposition

Protection Level

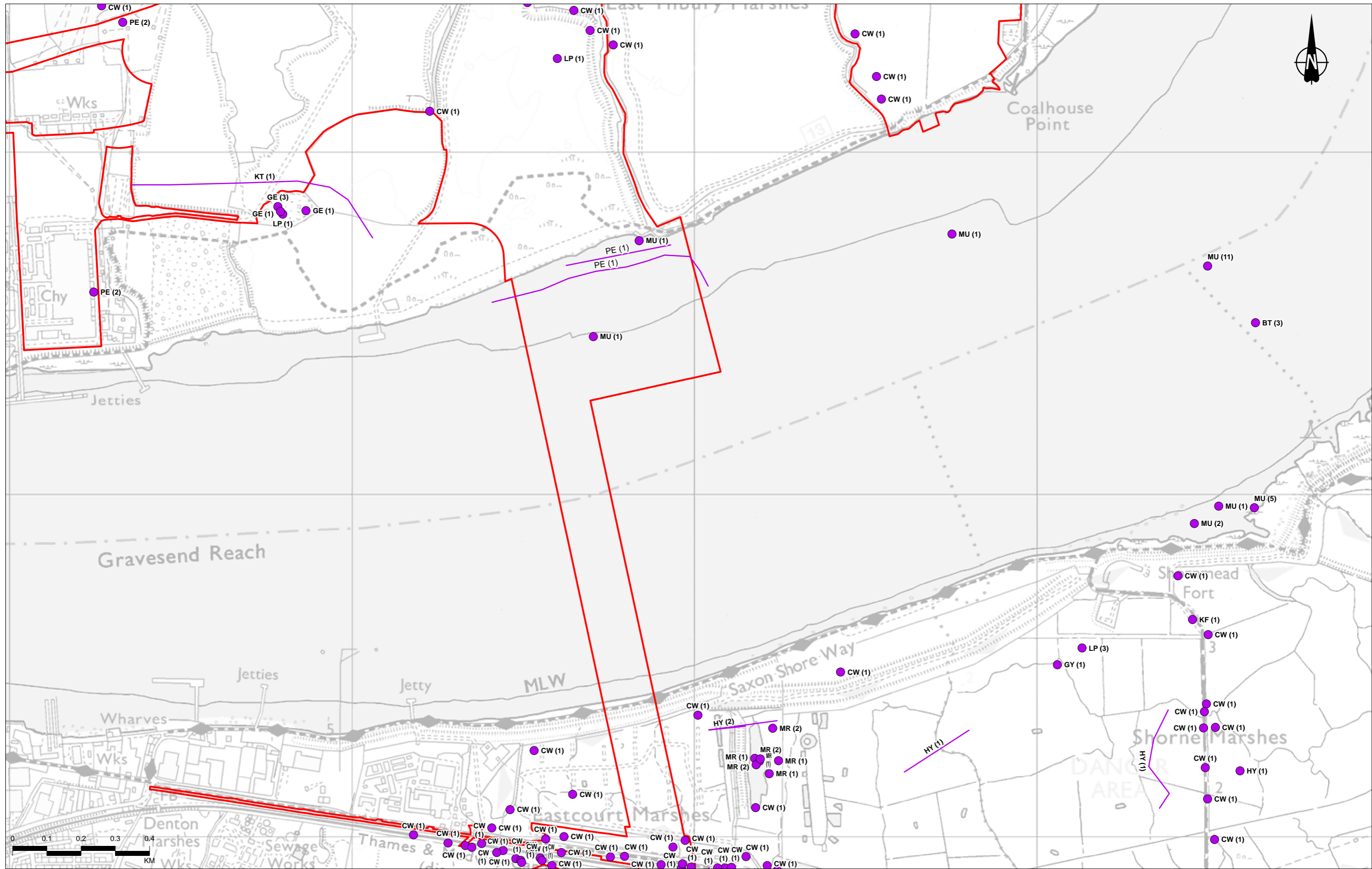
- Schedule 1
- Schedule 1



Client
national highways

Project
LOWER THAMES CROSSING

Status	DCO APPLICATION	Original Size	A3	Revision	P02
Application Document Number	TR010032/APP/6.2	Scale	1:10,000		
Drawing Title	Figure 8.22 - Ornithology Other Schedule 1 Species Distribution Page 1 of 6				
Drawing Number	HE540039-CJV-EBD-SZP_EGNE0000000-DR-LE-50061				

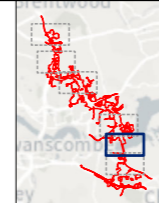


Contains Ordnance Survey data. © Crown copyright and database rights 2022. Ordnance Survey 100030649

P02	S8	05/10/2022	DCO Application	CD	SM	BF
Rev	Status	Rev. Date	Purpose of revision	Drawn	Chkd	Apprvd

Legend

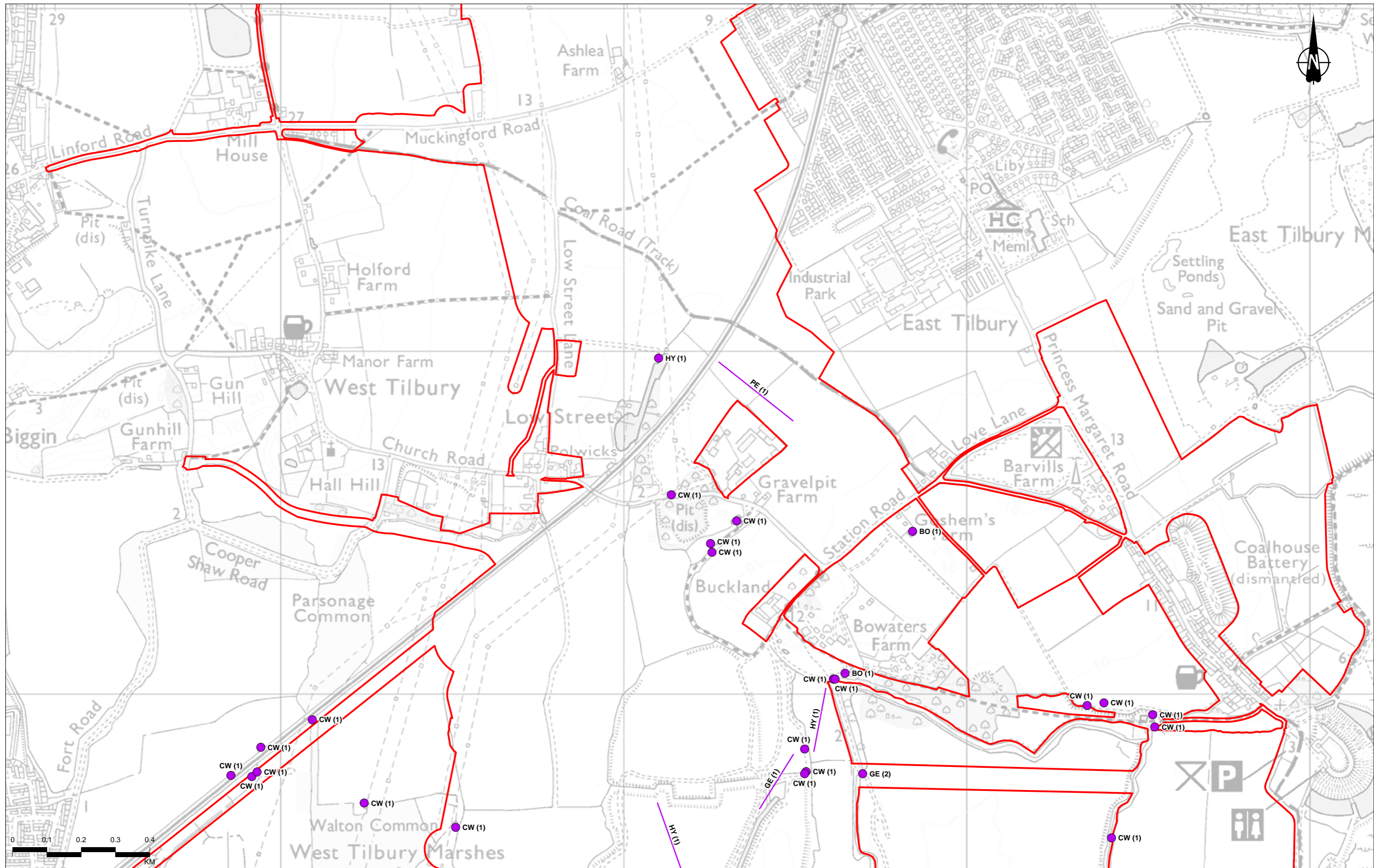
- Order Limits
- Compensation area for nitrogen deposition
- Protection Level**
- Schedule 1
- Schedule 1



Client

 Project
LOWER THAMES CROSSING

Status	DCO APPLICATION	Original Size	A3	Revision	P02
Application Document Number	TR010032/APP/6.2	Scale	1:10,000		
Drawing Title	Figure 8.22 - Ornithology Other Schedule 1 Species Distribution Page 2 of 6				
Drawing Number	HE540039-CJV-EBD-SZP_EGNE0000000-DR-LE-50061				



Contains Ordnance Survey data. © Crown copyright and database rights 2022. Ordnance Survey 100030649

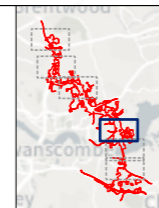
Rev	Status	Rev. Date	Purpose of revision	Drawn	Chkd	Apprvd
P02	S8	05/10/2022	DCO Application	CD	SM	BF

Legend

- Order Limits
- Compensation area for nitrogen deposition

Protection Level

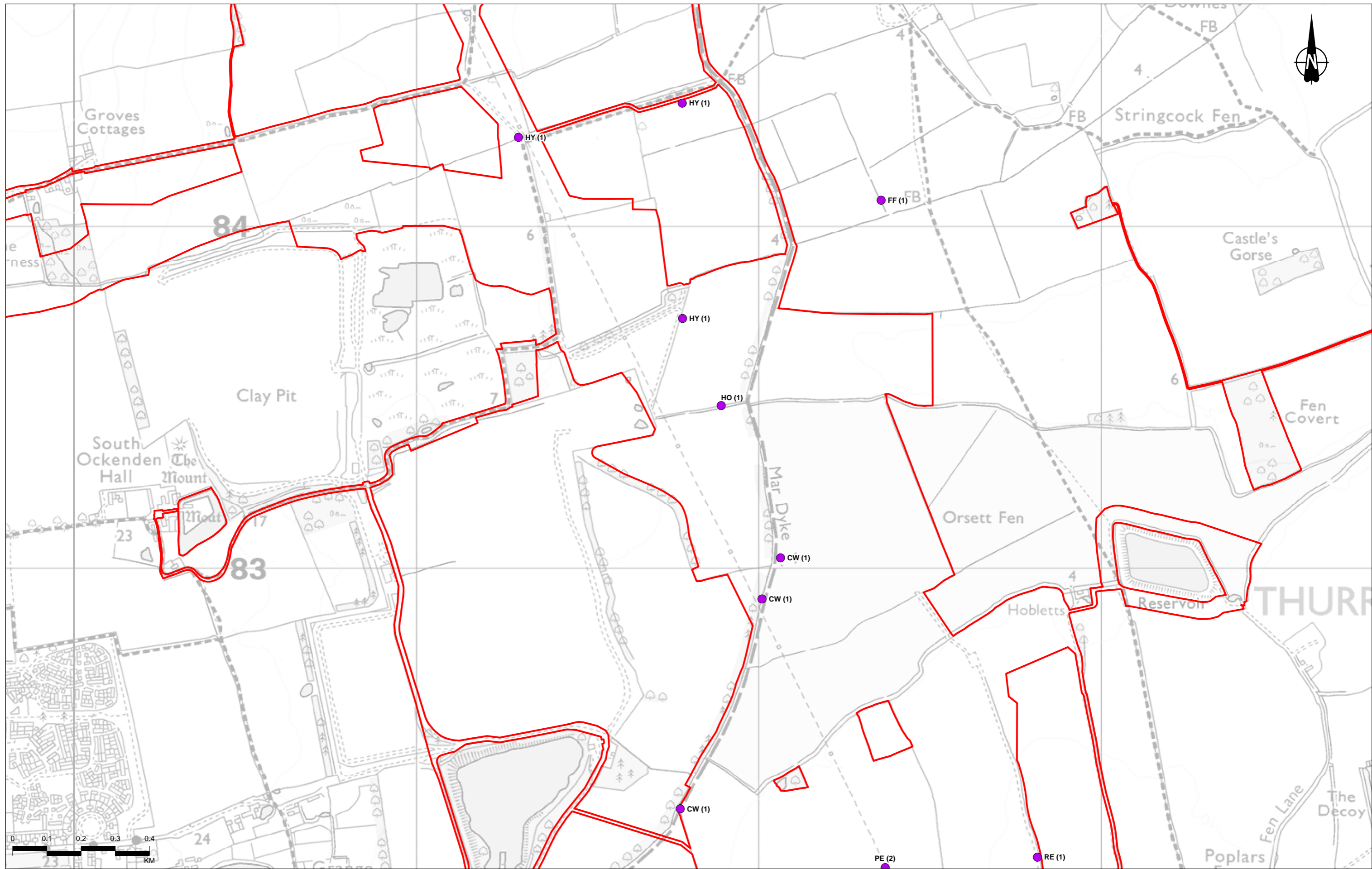
- Schedule 1
- Schedule 1



Client: **national highways**

Project: **LOWER THAMES CROSSING**

Status	DCO APPLICATION	Original Size	A3	Revision	P02
Application Document Number	TR010032/APP/6.2	Scale	1:10,000		
Drawing Title	Figure 8.22 - Ornithology Other Schedule 1 Species Distribution Page 3 of 6				
Drawing Number	HE540039-CJV-EBD-SZP_EGNE00000000-DR-LE-50061				

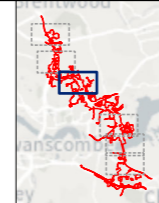


Contains Ordnance Survey data. © Crown copyright and database rights 2022. Ordnance Survey 100030649

Rev	Status	Rev. Date	Purpose of revision	Drawn	Chkd	Appr'd
P02	S8	05/10/2022	DCO Application	CD	SM	BF

Legend

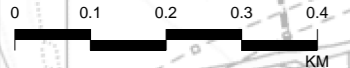
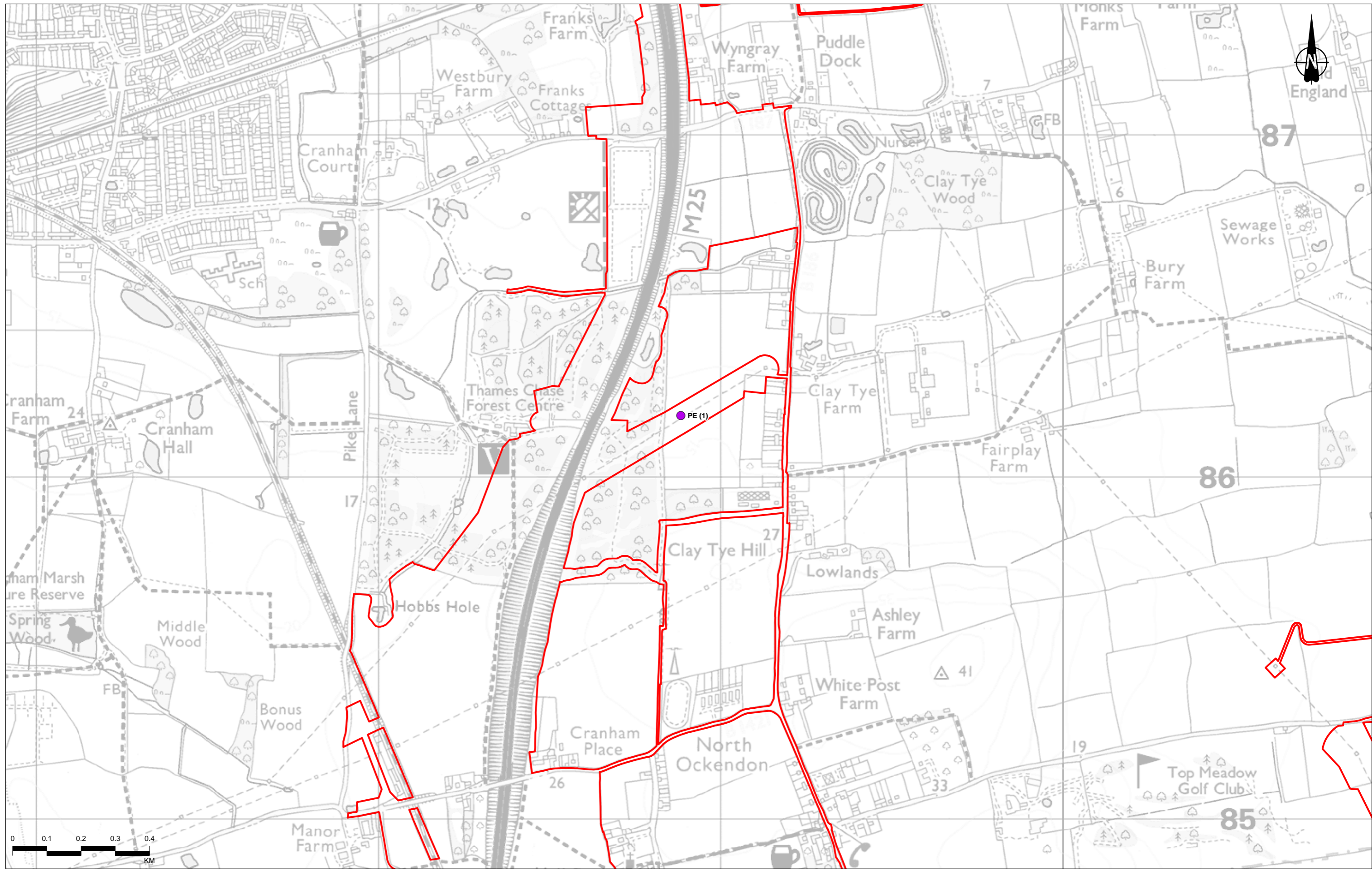
- Order Limits
- Compensation area for nitrogen deposition
- Protection Level**
- Schedule 1
- Schedule 1



Client

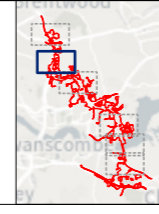
 Project
LOWER THAMES CROSSING

Status	DCO APPLICATION	Original Size	A3	Revision	P02
Application Document Number	TR010032/APP/6.2	Scale	1:10,000		
Drawing Title	Figure 8.22 - Ornithology Other Schedule 1 Species Distribution Page 4 of 6				
Drawing Number	HE540039-CJV-EBD-SZP_EGNE00000000-DR-LE-50061				



- Legend**
- Order Limits
 - Compensation area for nitrogen deposition
 - Protection Level**
 - Schedule 1
 - Schedule 1

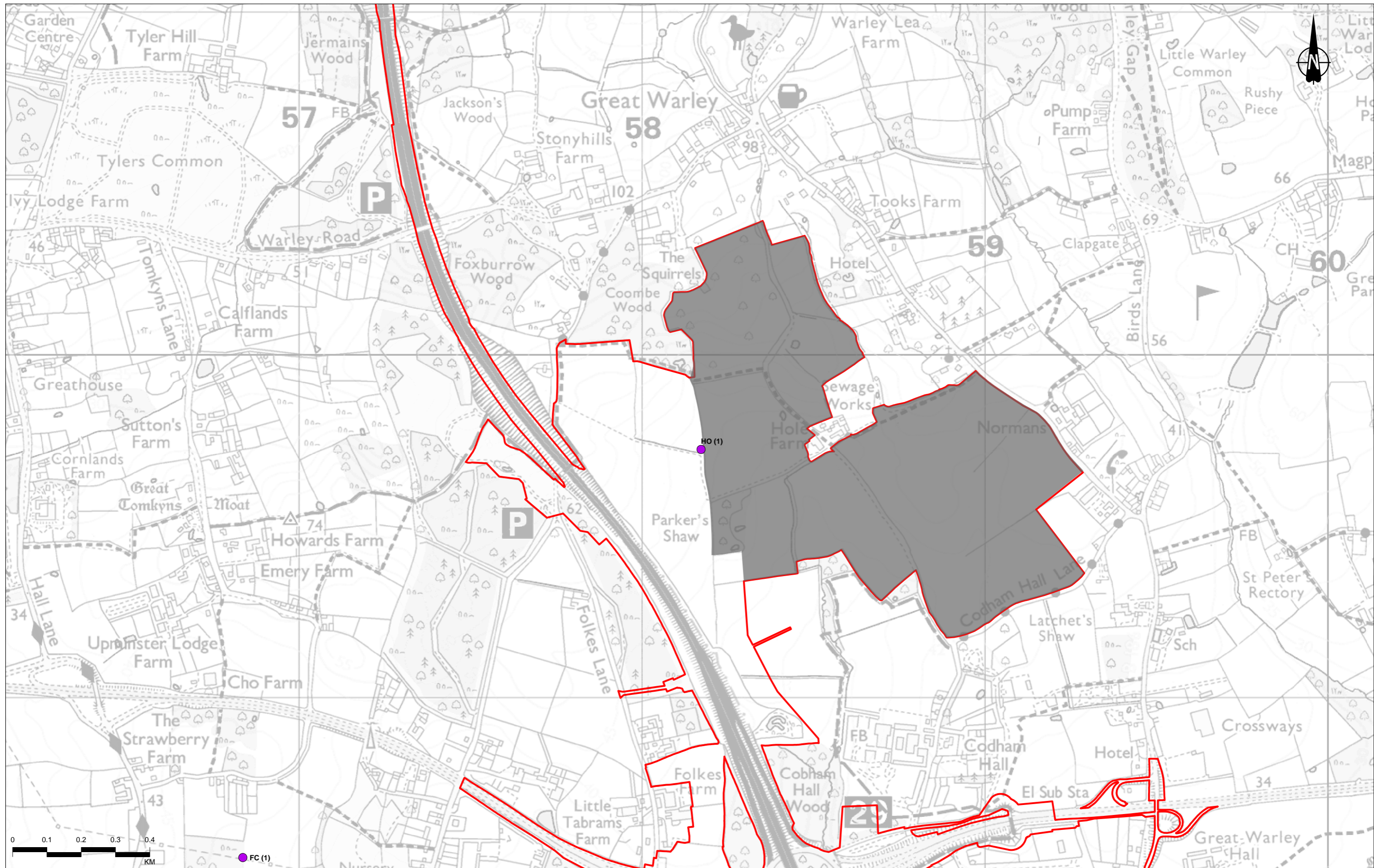
P02	S8	05/10/2022	DCO Application	CD	SM	BF
Rev	Status	Rev. Date	Purpose of revision	Drawn	Chkd	Appr'd



Client

 Project
LOWER THAMES CROSSING

Status	DCO APPLICATION	Original Size	A3	Revision	P02
Application Document Number	TR010032/APP/6.2	Scale	1:10,000		
Drawing Title	Figure 8.22 - Ornithology Other Schedule 1 Species Distribution Page 5 of 6				
Drawing Number	HE540039-CJV-EBD-SZP_EGNE00000000-DR-LE-50061				

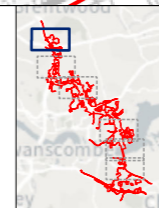


Contains Ordnance Survey data. © Crown copyright and database rights 2022. Ordnance Survey 100030649

P02	S8	05/10/2022	DCO Application	CD	SM	BF
Rev	Status	Rev. Date	Purpose of revision	Drawn	Checked	Approved

Legend

- Order Limits
- Compensation area for nitrogen deposition
- Protection Level**
- Schedule 1
- Schedule 1



Client
national highways

Project
LOWER THAMES CROSSING

Status	DCO APPLICATION	Original Size	A3	Revision	P02
Application Document Number	TR010032/APP/6.2	Scale	1:10,000		
Drawing Title	Figure 8.22 - Ornithology Other Schedule 1 Species Distribution Page 6 of 6				
Drawing Number	HE540039-CJV-EBD-SZP_EGNE00000000-DR-LE-50061				

If you need help accessing this or any other National Highways information, please call **0300 123 5000** and we will help you.

© Crown copyright 2022.

You may re-use this information (not including logos) free of charge in any format or medium, under the terms of the Open Government Licence. To view this licence:

visit www.nationalarchives.gov.uk/doc/open-government-licence/

write to the **Information Policy Team, The National Archives, Kew, London TW9 4DU**, or email psi@nationalarchives.gsi.gov.uk.

Mapping (where present): © Crown copyright and database rights 2022 OS 100030649. You are permitted to use this data solely to enable you to respond to, or interact with, the organisation that provided you with the data. You are not permitted to copy, sub-license, distribute or sell any of this data to third parties in any form.

If you have any enquiries about this publication email info@nationalhighways.co.uk or call **0300 123 5000***.

*Calls to 03 numbers cost no more than a national rate call to an 01 or 02 number and must count towards any inclusive minutes in the same way as 01 and 02 calls. These rules apply to calls from any type of line including mobile, BT, other fixed line or payphone. Calls may be recorded or monitored.

Printed on paper from well-managed forests and other controlled sources when issued directly by National Highways.

Registered office Bridge House, 1 Walnut Tree Close, Guildford GU1 4LZ

National Highways Company Limited registered in England and Wales number 09346363