

Lower Thames Crossing
2.2 Land Plans
Volume C
(Sheets 21 to 49 of 49)

APFP Regulation 5(2)(i)

Infrastructure Planning (Applications:
Prescribed Forms and Procedure)
Regulations 2009

Volume 2

DATE: October 2022

Planning Inspectorate Scheme Ref: TR010032
Application Document Ref: TR010032/APP/2.2

VERSION: 1.0

Lower Thames Crossing

2.2 Land Plans

List of contents

| | Page number |
|--|--------------------|
| 1 Introduction | 1 |
| 1.1 Purpose of this document | 1 |
| 2 Scope and format of the Land Plans | 2 |
| 3 Schedule of Plans included in this application document | 4 |

1 Introduction

1.1 Purpose of this document

- 1.1.1 National Highways (the Applicant) has submitted an application under section 37 of the Planning Act 2008 for an order to grant development consent for the A122 Lower Thames Crossing (the Project)
- 1.1.2 This document is part of a suite of documents which accompanies the application to grant development consent. A full description of all the Application Documents is provided in the Introduction to the Application (Application Document 1.3) which also accompanies the application.
- 1.1.3 This document is included in the application to comply with Regulation 5(2)(i) and Regulation 5(4) of the Infrastructure Planning (Applications: Prescribed Forms and Procedures) Regulations 2009 (“the 2009 Regulations”), which requires:
- a. 5(2)(i) ‘a land plan identifying:
 - i. *the land required for, or affected by, the proposed development;*
 - ii. *where applicable, any land over which it is proposed to exercise powers of compulsory acquisition or any right to use land;*
 - iii. *any land in relation to which it is proposed to extinguish easements, servitudes and other private rights; and*
 - iv. *where the land includes special category land and replacement land, that special category and replacement land.’*
- 1.1.4 Regulation 5(4) requires that ‘Where a plan comprises three or more separate sheets a key plan must be provided *showing the relationship between the different sheets*’.
- 1.1.5 Accordingly, a key plan is submitted as part of the application to identify the location of the Project in its wider geographical context.
- 1.1.6 As this document is part of the application documentation it should be read alongside, and is informed by, the other application documents. In particular, the plans should be read alongside the draft Order (Application Document Reference 3.1), Book of Reference (Application Document Reference 4.2), and Statement of Reasons (Application Document Reference 4.1).
- 1.1.7 In this plan set “the Order limits” means the limits of land to be acquired or used permanently or temporarily within which the authorised development may be carried out (see article 2 of the Order).

2 Scope and format of the Land Plans

- 2.1.1 The purpose of the Land Plans is to identify any land over which it is proposed to exercise powers of compulsory acquisition or any right to use land. The Land Plans have been prepared having regard to the 'Planning Act 2008 Guidance related to procedures for the compulsory acquisition of land' published by the Department for Communities and Local Government in September 2013 and to advice provided by the Planning Inspectorate under Section 51 of the Planning Act 2008.
- 2.1.2 To ensure sufficient detail and clarity of information, the Land Plans, sheets 1 to 49, have been prepared at a scale of 1:2,500. The key plan uses a smaller scale than that prescribed in Regulation 5(3) of the 2009 Regulations but only so that the Project can be represented in a single sheet plan.
- 2.1.3 The Applicant has adopted the same consistent approach for the Land Plans as has been used for the:
- a. the Crown Land Plans (Application Document 2.3),
 - b. the Special Category Land Plans (Application Document 2.4),
 - c. the General Arrangement (Application Document 2.5),
 - d. the Works Plans (Application Document 2.6),
 - e. the Rights of Way and Access Plans (Application Document 2.7),
 - f. the Streets Subject to Temporary Restrictions of Use (Application Document 2.8),
 - g. the Traffic Regulation Measures (Application Document 2.10),
 - h. the Drainage Plans (Application Document 2.16).
- 2.1.4 The sheet layouts are the same for each of the aforementioned sets. This is intended to help interested parties understand the inter-relationship between the different sets of plans and to help illustrate the design of the Project more clearly.
- 2.1.5 Each plot of land shown on the Land Plans has been clearly delineated and given a unique reference, which corresponds with the referencing or plot numbering used in the Book of Reference (Application Document 4.2). The first number relates to the sheet on which the plot is located while the second number is used to distinguish between the plots.
- 2.1.6 In accordance with good practice, the plots have generally been numbered from west to east on each sheet following the sheet numbering system. The Order Limits are depicted on the Land Plans with a thicker red line to ensure that they are clearly distinguishable from the red lines used to depict plot boundaries.

- 2.1.7 Different colouring is used on the plans to differentiate between permanent acquisition of land (shaded pink), permanent acquisition of subsoil and rights (shaded yellow), temporary possession of land (shaded green), temporary possession of land with permanent acquisition of rights (shaded blue) and permanent acquisition of subsoil and rights and temporary possession of land at surface (shaded orange). The plans need to be read alongside the Statement of Reasons (Application Document 4.1), the Book of Reference (Application Document 4.2), and the draft Order and Schedules 8, 10 and 11 to that Order in particular (Application Document 3.1).
- 2.1.8 Permanent acquisition of land shaded pink on the Land Plans includes land required for carrying out permanent works in connection with the Project and for which the Applicant will be directly responsible once completed or is land that needs to be acquired from a third party in connection with the provision of a substitute means of access.
- 2.1.9 Permanent acquisition of subsoil and rights (including restrictive covenants) shaded yellow on the Land Plans includes subsoil to be permanently acquired (particularly for the operation and protection of the tunnel sections).
- 2.1.10 Land over which temporary possession powers are sought is shaded green on the Land Plans.
- 2.1.11 Land shaded blue on the Land Plans which is to be used temporarily (in accordance with articles 35 and 36 of the draft Order) and over which rights (including restrictive covenants) are to be acquired. This includes land belonging to a third party where there will be a continuing need to re-enter the land after completion of the works, such as for access for the Applicant to maintain and operate the Project or for the imposition of other required third party rights. In addition statutory undertakers will require rights to access and maintain their assets which are to be diverted. . The permanent rights (and restrictive covenants) in connection with this land are set out in Schedule 8 to the draft Order.
- 2.1.12 Permanent acquisition of subsoil and rights (including restrictive covenants) and temporary possession of land at surface that is shaded orange on the Land Plans includes subsoil to be permanently acquired for development of the tunnel sections and temporary possession of land at surface in connection with the authorised works.
- 2.1.13 Land within the existing highway boundaries is also included within the area shown to be permanently acquired under the DCO. Whilst some of this land is already in the Applicant's ownership, this approach is used to extinguish any outstanding rights and interests not corrected previously or to provide for any unknown interest emerging in the future.

3 Schedule of Plans included in this application document

| Document Title | Document Number | Revision |
|--|------------------|----------|
| LAND PLANS REGULATION 5(2)(i) KEY PLAN | TR010032/APP/2.2 | P01 |
| LAND PLANS REGULATION 5(2)(i) SHEET 1 OF 49 | TR010032/APP/2.2 | P01 |
| LAND PLANS REGULATION 5(2)(i) SHEET 2 OF 49 | TR010032/APP/2.2 | P01 |
| LAND PLANS REGULATION 5(2)(i) SHEET 3 OF 49 | TR010032/APP/2.2 | P01 |
| LAND PLANS REGULATION 5(2)(i) SHEET 4 OF 49 | TR010032/APP/2.2 | P01 |
| LAND PLANS REGULATION 5(2)(i) SHEET 5 OF 49 | TR010032/APP/2.2 | P01 |
| LAND PLANS REGULATION 5(2)(i) SHEET 6 OF 49 | TR010032/APP/2.2 | P01 |
| LAND PLANS REGULATION 5(2)(i) SHEET 7 OF 49 | TR010032/APP/2.2 | P01 |
| LAND PLANS REGULATION 5(2)(i) SHEET 8 OF 49 | TR010032/APP/2.2 | P01 |
| LAND PLANS REGULATION 5(2)(i) SHEET 9 OF 49 | TR010032/APP/2.2 | P01 |
| LAND PLANS REGULATION 5(2)(i) SHEET 10 OF 49 | TR010032/APP/2.2 | P01 |
| LAND PLANS REGULATION 5(2)(i) SHEET 11 OF 49 | TR010032/APP/2.2 | P01 |
| LAND PLANS REGULATION 5(2)(i) SHEET 12 OF 49 | TR010032/APP/2.2 | P01 |

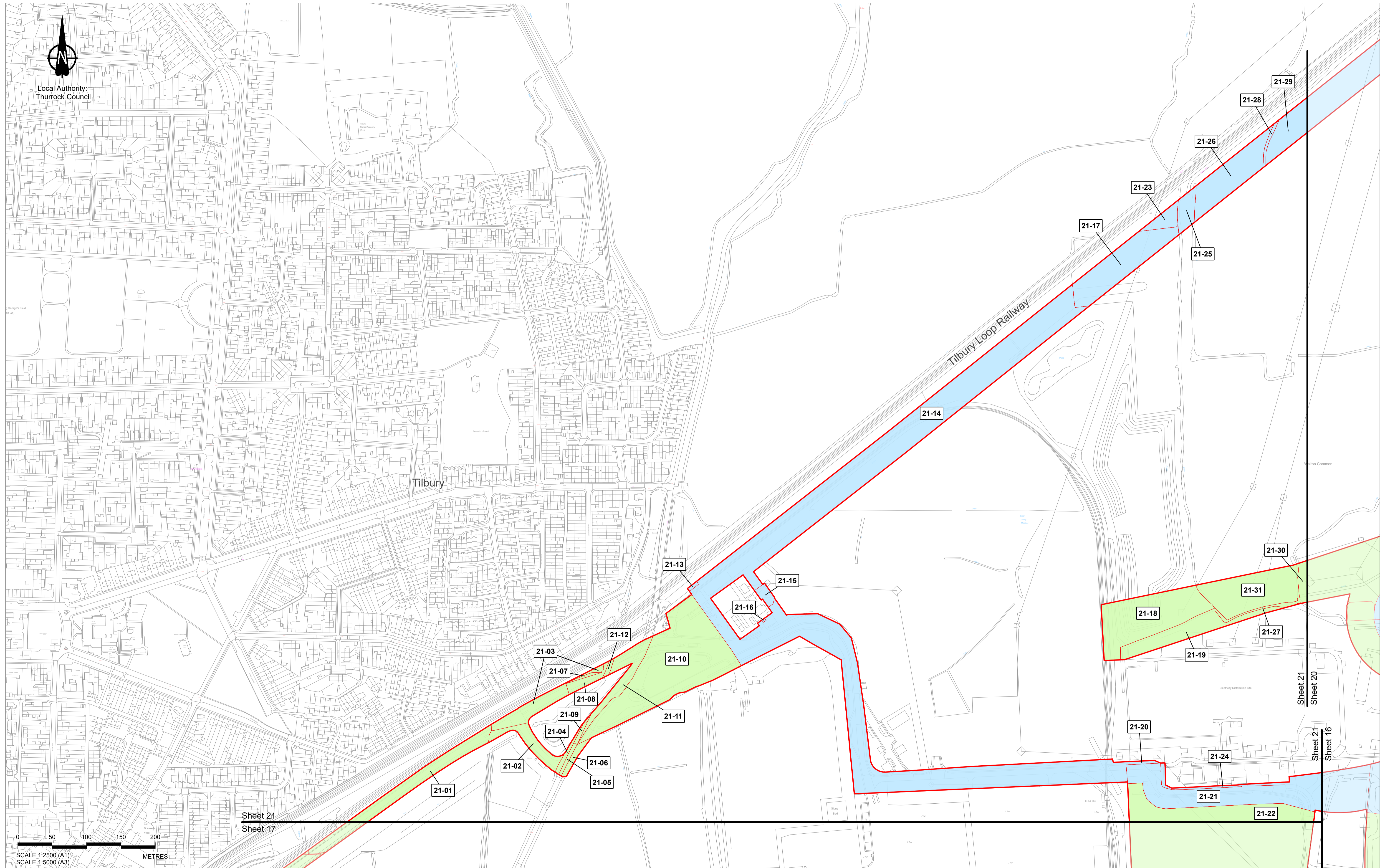
| Document Title | Document Number | Revision |
|--|------------------------|-----------------|
| LAND PLANS REGULATION 5(2)(i) SHEET 13 OF 49 | TR010032/APP/2.2 | P01 |
| LAND PLANS REGULATION 5(2)(i) SHEET 14 OF 49 | TR010032/APP/2.2 | P01 |
| LAND PLANS REGULATION 5(2)(i) SHEET 15 OF 49 | TR010032/APP/2.2 | P01 |
| LAND PLANS REGULATION 5(2)(i) SHEET 16 OF 49 | TR010032/APP/2.2 | P01 |
| LAND PLANS REGULATION 5(2)(i) SHEET 17 OF 49 | TR010032/APP/2.2 | P01 |
| LAND PLANS REGULATION 5(2)(i) SHEET 18 OF 49 | TR010032/APP/2.2 | P01 |
| LAND PLANS REGULATION 5(2)(i) SHEET 19 OF 49 | TR010032/APP/2.2 | P01 |
| LAND PLANS REGULATION 5(2)(i) SHEET 20 OF 49 | TR010032/APP/2.2 | P01 |
| LAND PLANS REGULATION 5(2)(i) SHEET 21 OF 49 | TR010032/APP/2.2 | P01 |
| LAND PLANS REGULATION 5(2)(i) SHEET 22 OF 49 | TR010032/APP/2.2 | P01 |
| LAND PLANS REGULATION 5(2)(i) SHEET 23 OF 49 | TR010032/APP/2.2 | P01 |
| LAND PLANS REGULATION 5(2)(i) SHEET 24 OF 49 | TR010032/APP/2.2 | P01 |
| LAND PLANS REGULATION 5(2)(i) SHEET 25 OF 49 | TR010032/APP/2.2 | P01 |

| Document Title | Document Number | Revision |
|--|------------------|----------|
| LAND PLANS REGULATION 5(2)(i) SHEET 26 OF 49 | TR010032/APP/2.2 | P01 |
| LAND PLANS REGULATION 5(2)(i) SHEET 27 OF 49 | TR010032/APP/2.2 | P01 |

| Document Title | Document Number | Revision |
|--|------------------|----------|
| LAND PLANS REGULATION 5(2)(i) SHEET 28 OF 49 | TR010032/APP/2.2 | P01 |
| LAND PLANS REGULATION 5(2)(i) SHEET 29 OF 49 | TR010032/APP/2.2 | P01 |
| LAND PLANS REGULATION 5(2)(i) SHEET 30 OF 49 | TR010032/APP/2.2 | P01 |
| LAND PLANS REGULATION 5(2)(i) SHEET 31 OF 49 | TR010032/APP/2.2 | P01 |
| LAND PLANS REGULATION 5(2)(i) SHEET 32 OF 49 | TR010032/APP/2.2 | P01 |
| LAND PLANS REGULATION 5(2)(i) SHEET 33 OF 49 | TR010032/APP/2.2 | P01 |
| LAND PLANS REGULATION 5(2)(i) SHEET 34 OF 49 | TR010032/APP/2.2 | P01 |
| LAND PLANS REGULATION 5(2)(i) SHEET 35 OF 49 | TR010032/APP/2.2 | P01 |
| LAND PLANS REGULATION 5(2)(i) SHEET 36 OF 49 | TR010032/APP/2.2 | P01 |
| LAND PLANS REGULATION 5(2)(i) SHEET 37 OF 49 | TR010032/APP/2.2 | P01 |

| Document Title | Document Number | Revision |
|--|------------------|----------|
| LAND PLANS REGULATION 5(2)(i) SHEET 38 OF 49 | TR010032/APP/2.2 | P01 |
| LAND PLANS REGULATION 5(2)(i) SHEET 39 OF 49 | TR010032/APP/2.2 | P01 |
| LAND PLANS REGULATION 5(2)(i) SHEET 40 OF 49 | TR010032/APP/2.2 | P01 |
| LAND PLANS REGULATION 5(2)(i) SHEET 41 OF 49 | TR010032/APP/2.2 | P01 |
| LAND PLANS REGULATION 5(2)(i) SHEET 42 OF 49 | TR010032/APP/2.2 | P01 |

| Document Title | Document Number | Revision |
|--|------------------|----------|
| LAND PLANS REGULATION 5(2)(i) SHEET 43 OF 49 | TR010032/APP/2.2 | P01 |
| LAND PLANS REGULATION 5(2)(i) SHEET 44 OF 49 | TR010032/APP/2.2 | P01 |
| LAND PLANS REGULATION 5(2)(i) SHEET 45 OF 49 | TR010032/APP/2.2 | P01 |
| LAND PLANS REGULATION 5(2)(i) SHEET 46 OF 49 | TR010032/APP/2.2 | P01 |
| LAND PLANS REGULATION 5(2)(i) SHEET 47 OF 49 | TR010032/APP/2.2 | P01 |
| LAND PLANS REGULATION 5(2)(i) SHEET 48 OF 49 | TR010032/APP/2.2 | P01 |
| LAND PLANS REGULATION 5(2)(i) SHEET 49 OF 49 | TR010032/APP/2.2 | P01 |

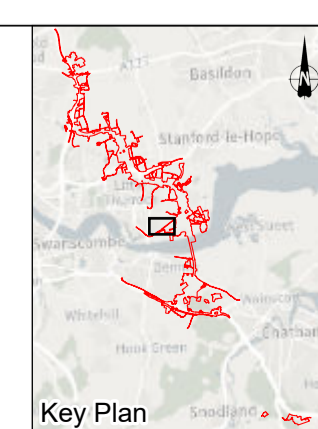


Crown copyright material is reproduced with the permission of Land Registry under delegated authority from the Controller of HMSO. This material was last updated in September 2022 and may not be copied, distributed, sold or published without the formal permission of Land Registry. Contains Ordnance Survey data. © Crown copyright and database rights 2022. Ordnance Survey 100020649.

1. All dimensions are in metres unless stated otherwise.
 2. These Land Plans should be read in conjunction with other plans and documents in the Development Consent Order application (TR020032/APP/3.1), in particular the Book of Reference (TR020032/APP/4.2).
 3. All easements, servitudes and private rights in land are proposed to be extinguished on land shown coloured pink on these land plans, unless stated otherwise in the Book of Reference.
 4. All easements, servitudes and private rights of the subsoil are proposed to be extinguished on land shown coloured yellow and orange on these land plans, unless stated otherwise in the Book of Reference.
 5. All easements, servitudes and private rights in land are proposed to be extinguished, so far as their continued exercise would be inconsistent with the exercise of the rights or restrictions proposed to be acquired by the undertaker on land shown coloured blue, yellow and orange on these land plans, unless stated otherwise in the Book of Reference.
 6. All easements, servitudes and private rights are proposed to be suspended while the undertaker is in temporary possession of the land shown coloured green, blue and orange on these land plans, unless stated otherwise in the Book of Reference.
 7. The number labels relate to plot numbers. Please refer to the Book of Reference for more information about these plots, including the approximate area of each plot. In this numbering convention, a plot number comprises the sheet number followed by the actual plot number, e.g. Plot 01-24, where '01' is the sheet number.

| Rev | Status | Rev. Date | Purpose of revision | Drawn | Chck'd | Apprv'd |
|-----|--------|------------|------------------------|-------|--------|---------|
| P01 | S1 | 03/10/2022 | Issued for Information | LS | AA | TG |

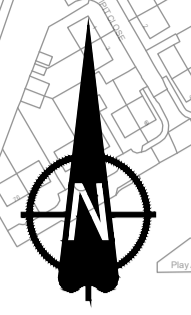
- Legend**
- Order Limits
 - Permanent Acquisition of Land
 - Permanent Acquisition of Subsoil and Rights
 - Permanent Acquisition of Subsoil and Rights and Temporary Possession of Land at Surface
 - Temporary Possession of Land
 - Temporary Possession of Land and Permanent Acquisition of Rights



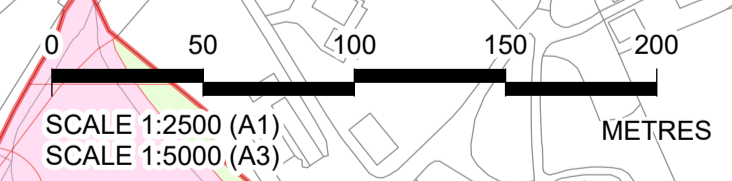
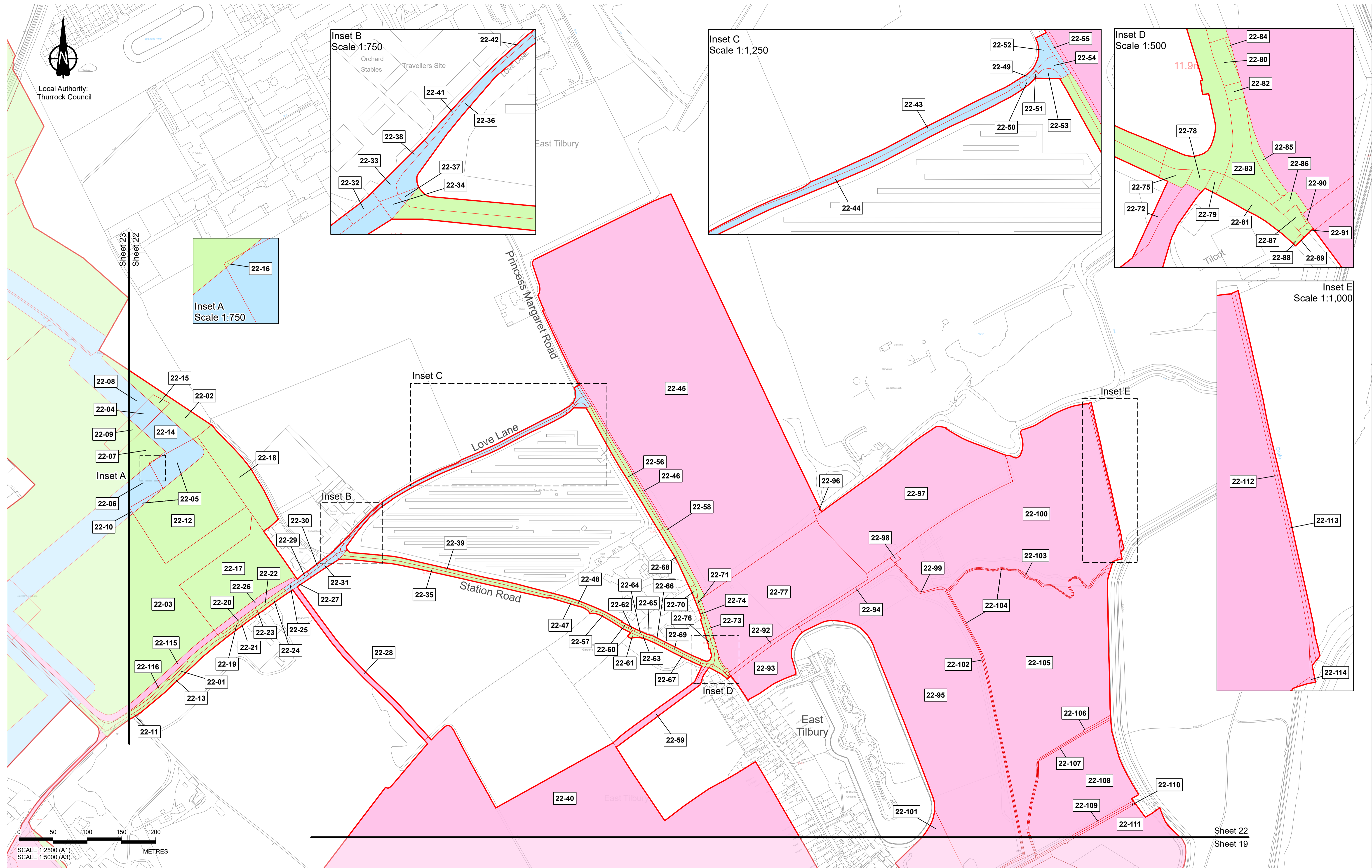
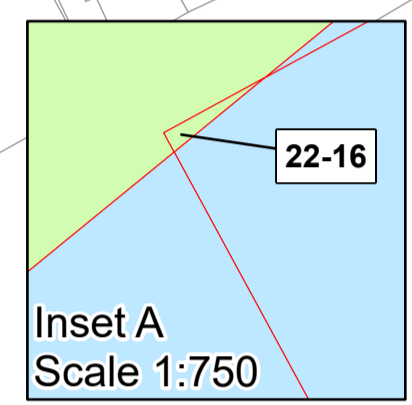
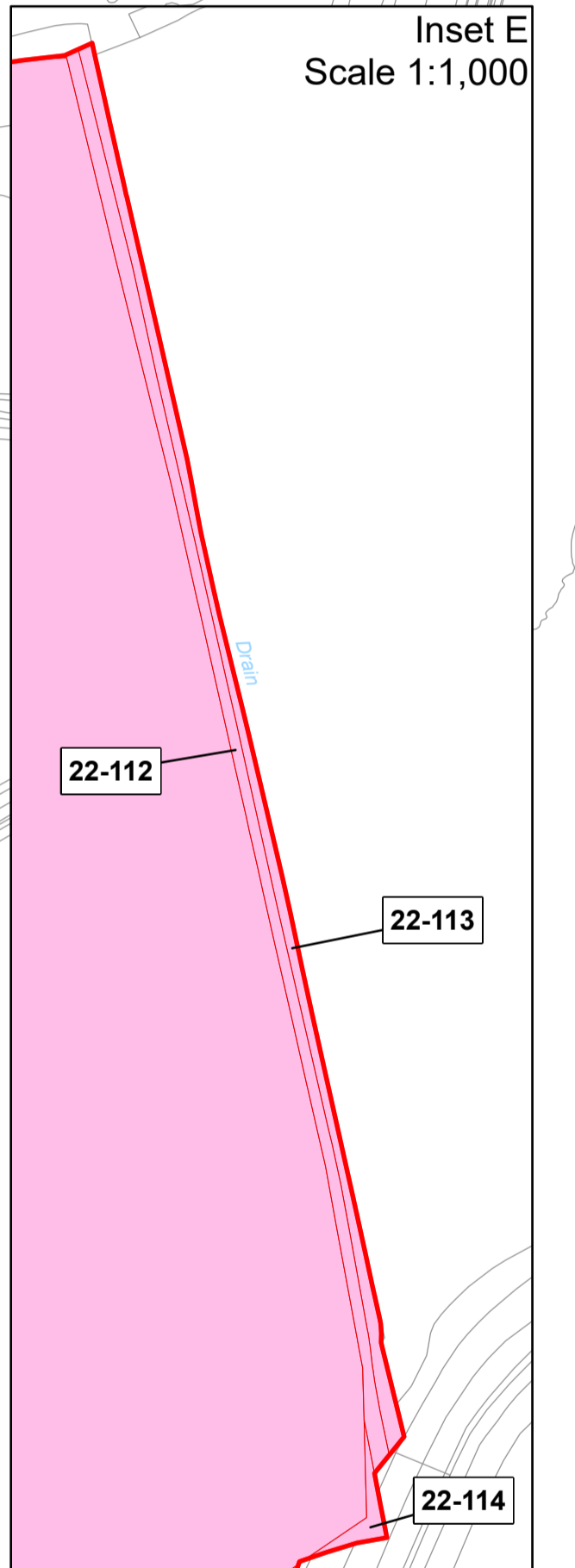
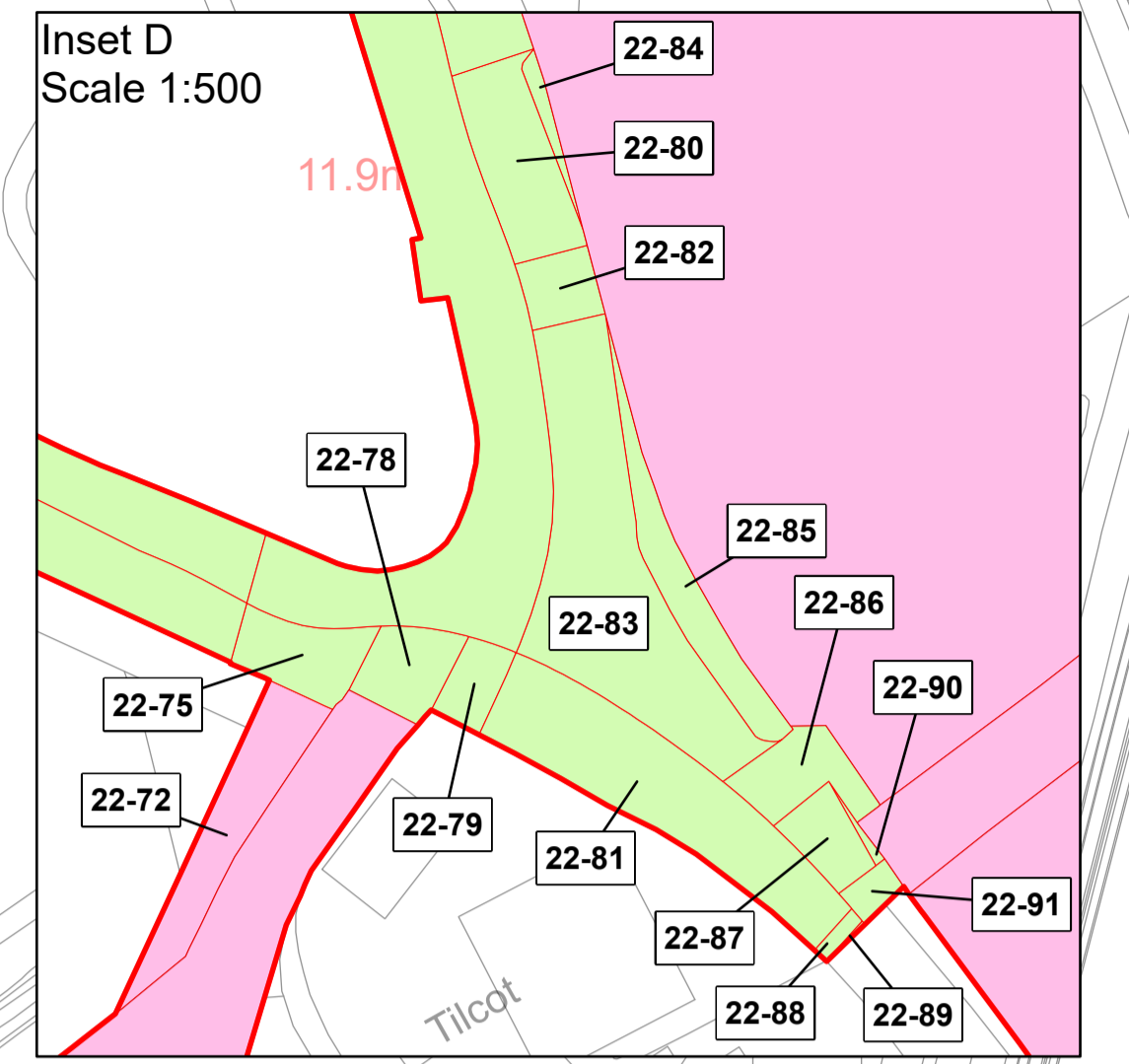
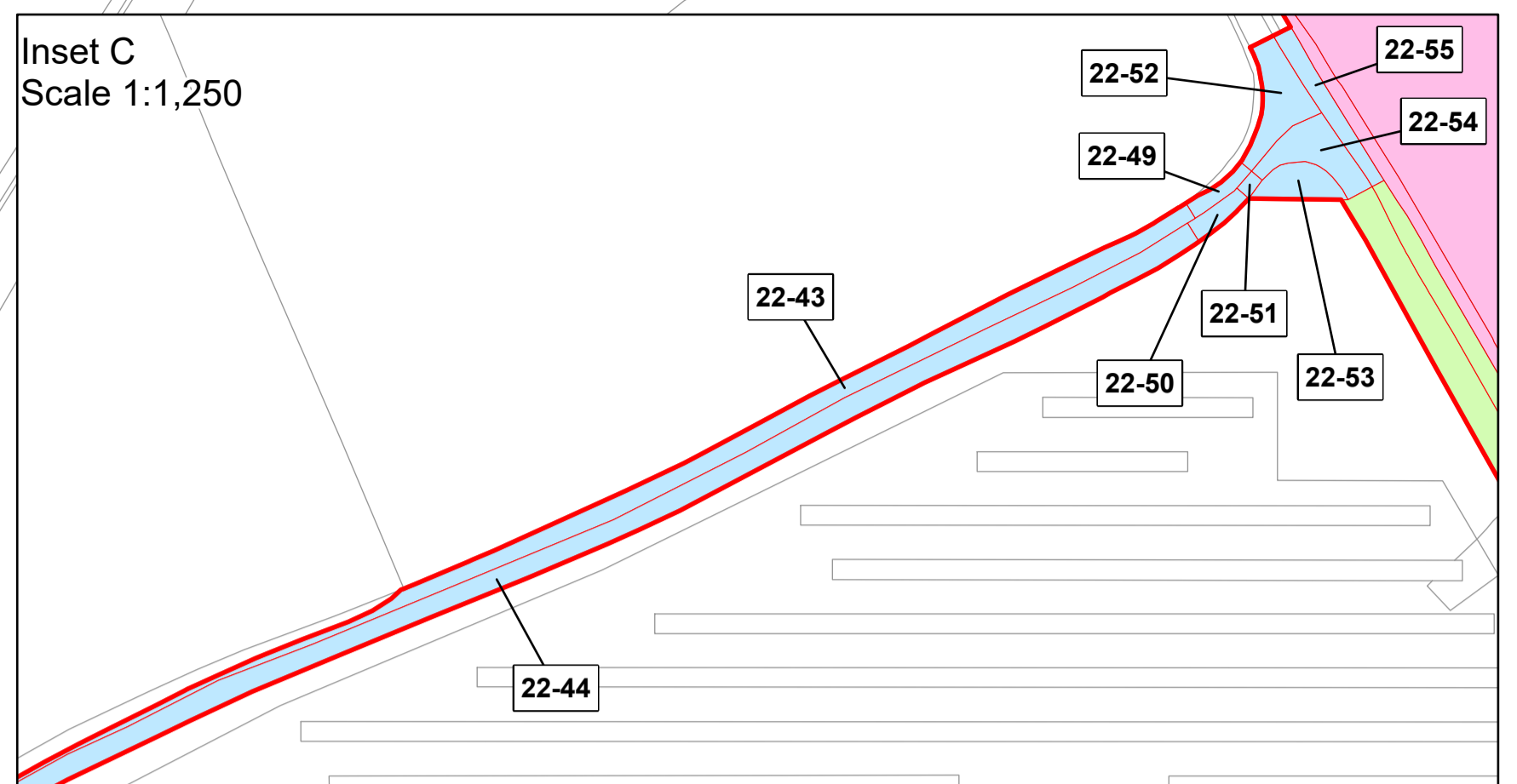
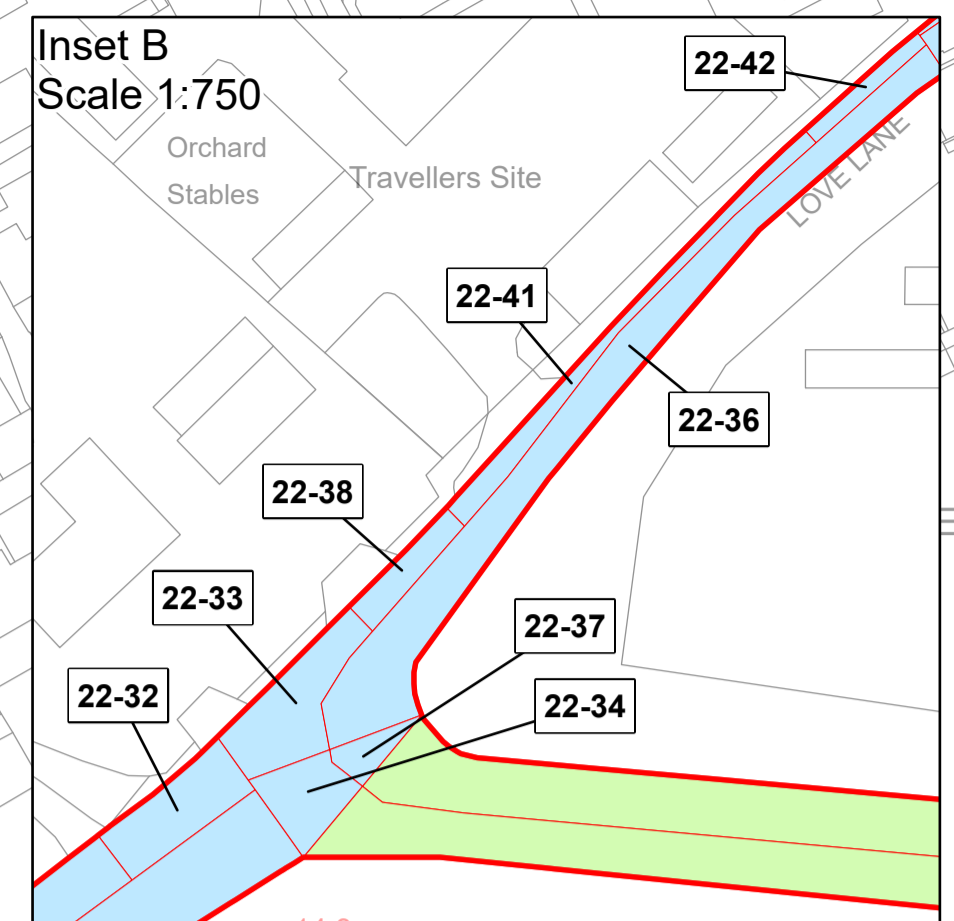
Client: national highways

Project: LOWER THAMES CROSSING

| | | | | | |
|-----------------------------|--|---------------|---------|----------|-----|
| Status | DCO Application | Original Size | A1 | Revision | P01 |
| Application Document Number | TR010032/APP/2.2 | Scale | 1:2,500 | | |
| Drawing Title | LAND PLANS REGULATION 5(2)(i) SHEET 21 | | | | |
| Drawing Number | HE450039-CJV-BOP-ZZZ_BD000000_-DR-BL-20021 | | | | |



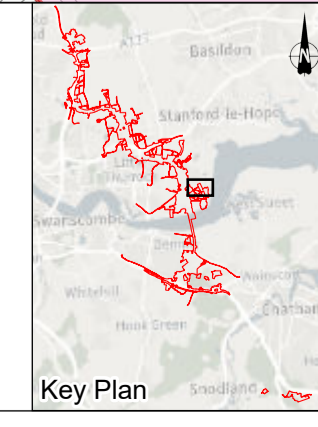
Local Authority:
Thurrock Council



| | | | | | | |
|-----|--------|------------|------------------------|-------|--------|---------|
| P01 | S1 | 03/10/2022 | Issued for Information | LS | AA | TG |
| Rev | Status | Rev. Date | Purpose of revision | Drawn | Chck'd | Apprv'd |

1. All dimensions are in metres unless stated otherwise.
 2. These Land Plans should be read in conjunction with other plans and documents in the Development Consent Order application (TR020032/APP/3.1), in particular the Book of Reference (TR020032/APP/4.2).
 3. All easements, servitudes and private rights in land are proposed to be extinguished on land shown coloured pink on these land plans, unless stated otherwise in the Book of Reference.
 4. All easements, servitudes and private rights of the subsoil are proposed to be extinguished on land shown coloured yellow and orange on these land plans, unless stated otherwise in the Book of Reference.
 5. All easements, servitudes and private rights in land are proposed to be extinguished, so far as their continued exercise would be inconsistent with the exercise of the rights or restrictions proposed to be acquired by the undertaker on land shown coloured blue, yellow and orange on these land plans, unless stated otherwise in the Book of Reference.
 6. All easements, servitudes and private rights are proposed to be suspended while the undertaker is in temporary possession of the land shown coloured green, blue and orange on these land plans, unless stated otherwise in the Book of Reference.
 7. The number labels relate to plot numbers. Please refer to the Book of Reference for more information about these plots, including the approximate area of each plot. In this numbering convention, a plot number comprises the sheet number followed by the actual plot number, e.g. Plot 01-24, where '01' is the sheet number.


- Legend**
- Order Limits
 - Permanent Acquisition of Land
 - Permanent Acquisition of Subsoil and Rights
 - Permanent Acquisition of Subsoil and Rights and Temporary Possession of Land at Surface
 - Temporary Possession of Land
 - Temporary Possession of Land and Permanent Acquisition of Rights



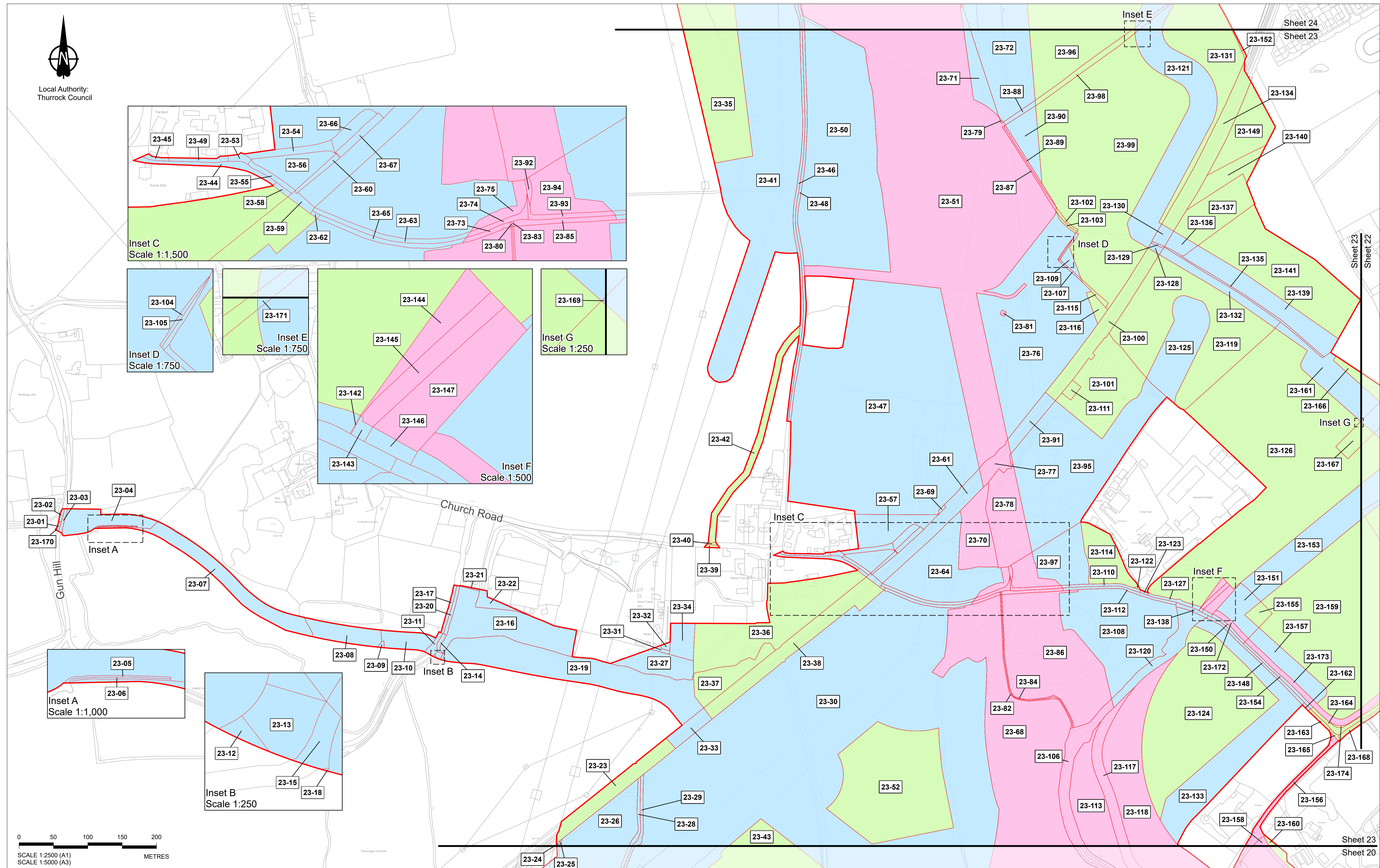
Client
national highways

Project
LOWER THAMES CROSSING

| | | | | | |
|-----------------------------|---|---------------|---------|----------|-----|
| Status | DCO Application | Original Size | A1 | Revision | P01 |
| Application Document Number | TR010032/APP/2.2 | Scale | 1:2,500 | | |
| Drawing Title | LAND PLANS REGULATION 5(2)(i) SHEET 22 | | | | |
| Drawing Number | HE450039-CJV-BOP-ZZZ_BD000000_-DR-BL-20022 | | | | |



Local Authority:
Thurrock Council



Inset C
Scale 1:1,500

Inset D
Scale 1:750

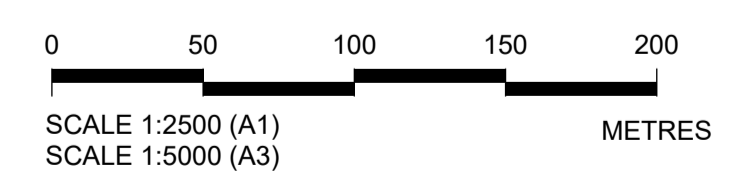
Inset E
Scale 1:750

Inset G
Scale 1:250

Inset F
Scale 1:500

Inset A
Scale 1:1,000

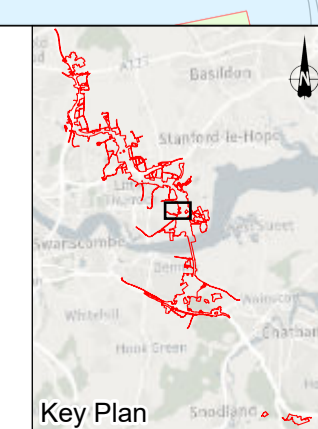
Inset B
Scale 1:250



| | | | | | | |
|-----|--------|------------|------------------------|-------|--------|---------|
| P01 | S1 | 03/10/2022 | Issued for Information | LS | AA | TG |
| Rev | Status | Rev. Date | Purpose of revision | Drawn | Chck'd | Apprv'd |

1. All dimensions are in metres unless stated otherwise.
 2. These Land Plans should be read in conjunction with other plans and documents in the Development Consent Order application (TR020032/APP/3.1), in particular the Book of Reference (TR020032/APP/4.2).
 3. All easements, servitudes and private rights in land are proposed to be extinguished on land shown coloured pink on these land plans, unless stated otherwise in the Book of Reference.
 4. All easements, servitudes and private rights of the subsoil are proposed to be extinguished on land shown coloured yellow and orange on these land plans, unless stated otherwise in the Book of Reference.
 5. All easements, servitudes and private rights in land are proposed to be extinguished, so far as their continued exercise would be inconsistent with the exercise of the rights or restrictions proposed to be acquired by the undertaker on land shown coloured blue, yellow and orange on these land plans, unless stated otherwise in the Book of Reference.
 6. All easements, servitudes and private rights are proposed to be suspended while the undertaker is in temporary possession of the land shown coloured green, blue and orange on these land plans, unless stated otherwise in the Book of Reference.
 7. The number labels relate to plot numbers. Please refer to the Book of Reference for more information about these plots, including the approximate area of each plot. In this numbering convention, a plot number comprises the sheet number followed by the actual plot number, e.g. Plot 01-24, where '01' is the sheet number.


- Legend**
- Order Limits
 - Permanent Acquisition of Land
 - Permanent Acquisition of Subsoil and Rights
 - Permanent Acquisition of Subsoil and Rights and Temporary Possession of Land at Surface
 - Temporary Possession of Land
 - Temporary Possession of Land and Permanent Acquisition of Rights



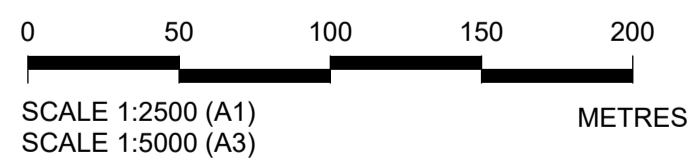
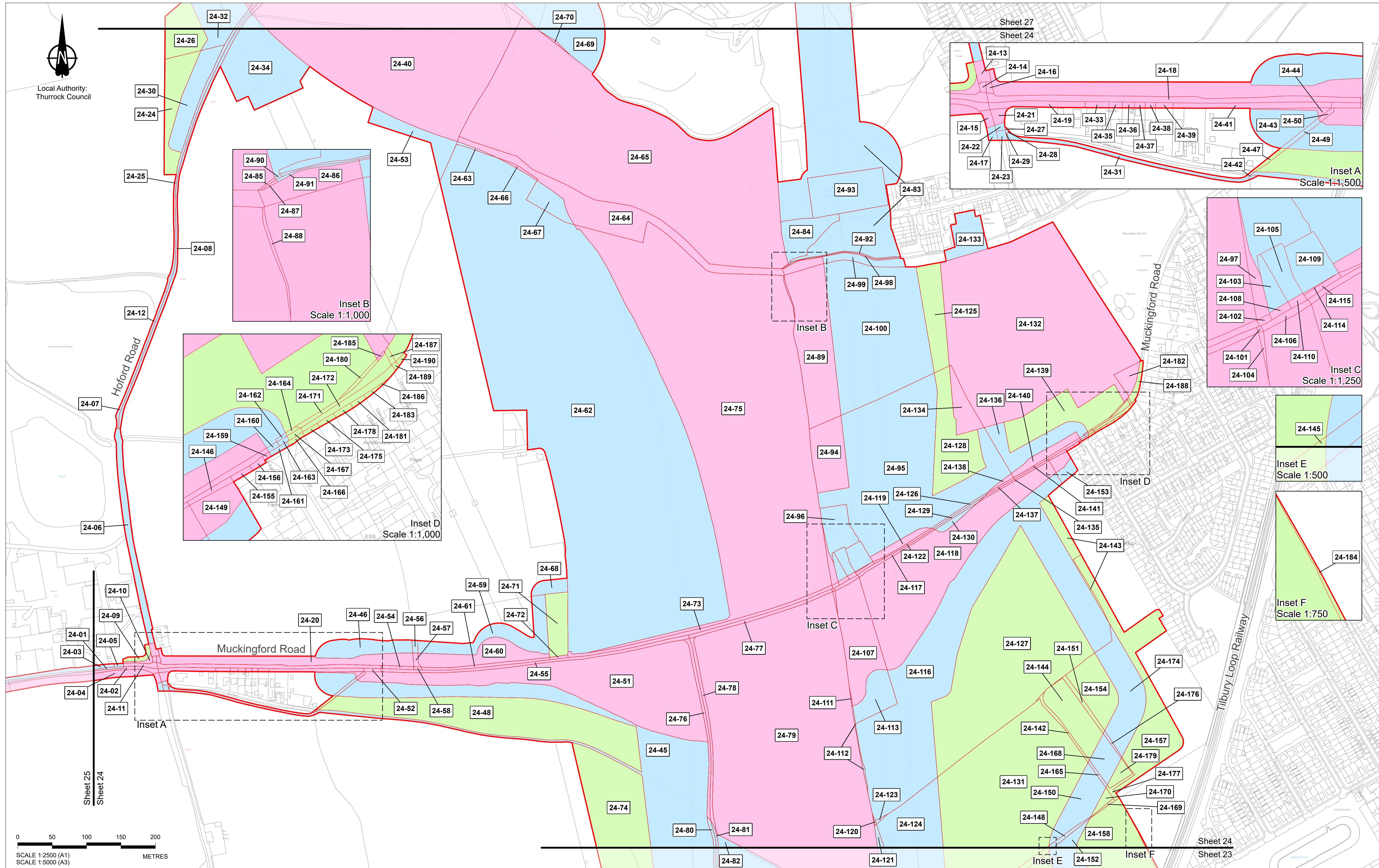
Client
 national highways
 Project
LOWER THAMES CROSSING

| | | | | | |
|-----------------------------|---|---------------|---------|----------|-----|
| Status | DCO Application | Original Size | A1 | Revision | P01 |
| Application Document Number | TR010032/APP/2.2 | Scale | 1:2,500 | | |
| Drawing Title | LAND PLANS REGULATION 5(2)(i) SHEET 23 | | | | |
| Drawing Number | HE450039-CJV-BOP-ZZZ_BD000000_-DR-BL-20023 | | | | |

Sheet 23
Sheet 20



Local Authority:
Thurrock Council

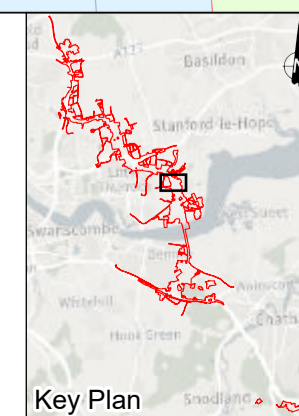


Crown copyright material is reproduced with the permission of Land Registry under delegated authority from the Controller of HMSO. This material was last updated in September 2022 and may not be copied, distributed, sold or published without the formal permission of Land Registry. Contains Ordnance Survey data. © Crown copyright and database rights 2022. Ordnance Survey 100020649.

1. All dimensions are in metres unless stated otherwise.
2. These Land Plans should be read in conjunction with other plans and documents in the Development Consent Order application (TR020032/APP/3.1), in particular the Book of Reference (TR020032/APP/4.2).
3. All easements, servitudes and private rights in land are proposed to be extinguished on land shown coloured pink on these land plans, unless stated otherwise in the Book of Reference.
4. All easements, servitudes and private rights of the subsoil are proposed to be extinguished on land shown coloured yellow and orange on these land plans, unless stated otherwise in the Book of Reference.
5. All easements, servitudes and private rights in land are proposed to be extinguished, so far as their continued exercise would be inconsistent with the exercise of the rights or restrictions proposed to be acquired by the undertaker on land shown coloured blue, yellow and orange on these land plans, unless stated otherwise in the Book of Reference.
6. All easements, servitudes and private rights are proposed to be suspended while the undertaker is in temporary possession of the land shown coloured green, blue and orange on these land plans, unless stated otherwise in the Book of Reference.
7. The number labels relate to plot numbers. Please refer to the Book of Reference for more information about these plots, including the approximate area of each plot. In this numbering convention, a plot number comprises the sheet number followed by the actual plot number, e.g. Plot 01-24, where '01' is the sheet number.

Legend

- Order Limits
- Permanent Acquisition of Land
- Permanent Acquisition of Subsoil and Rights
- Permanent Acquisition of Subsoil and Rights and Temporary Possession of Land at Surface
- Temporary Possession of Land
- Temporary Possession of Land and Permanent Acquisition of Rights



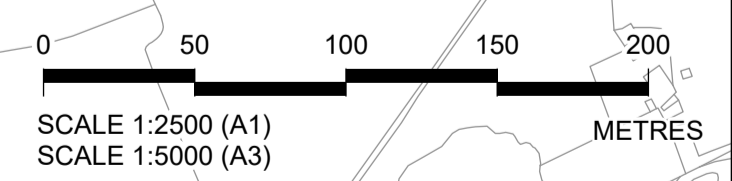
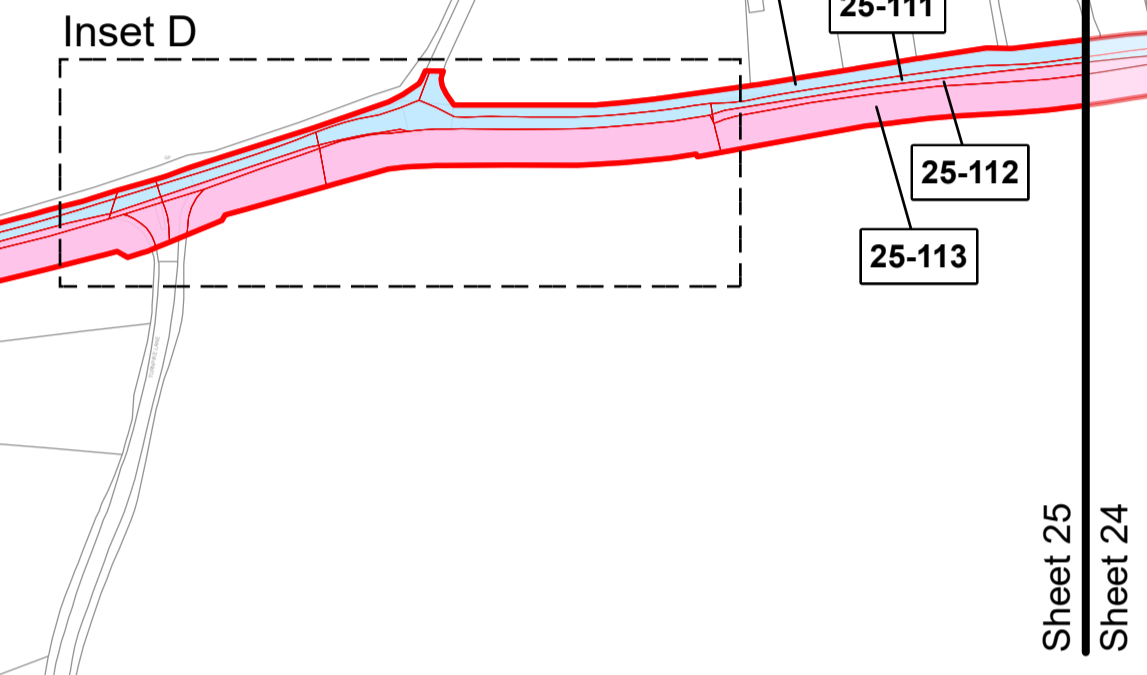
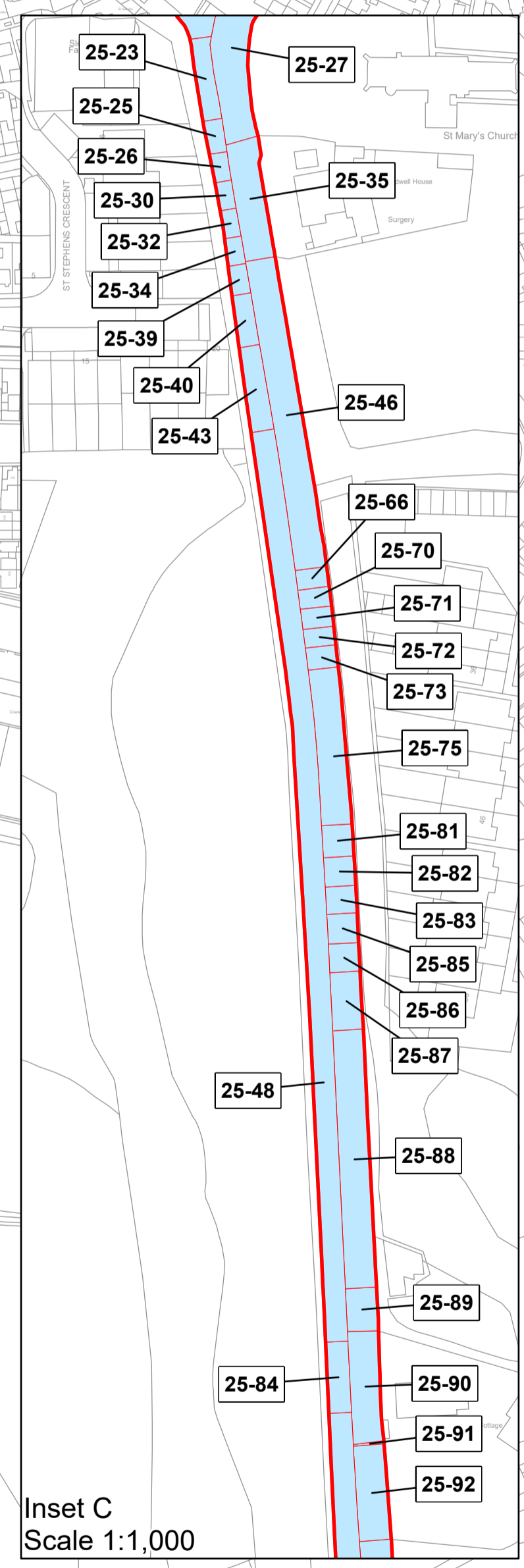
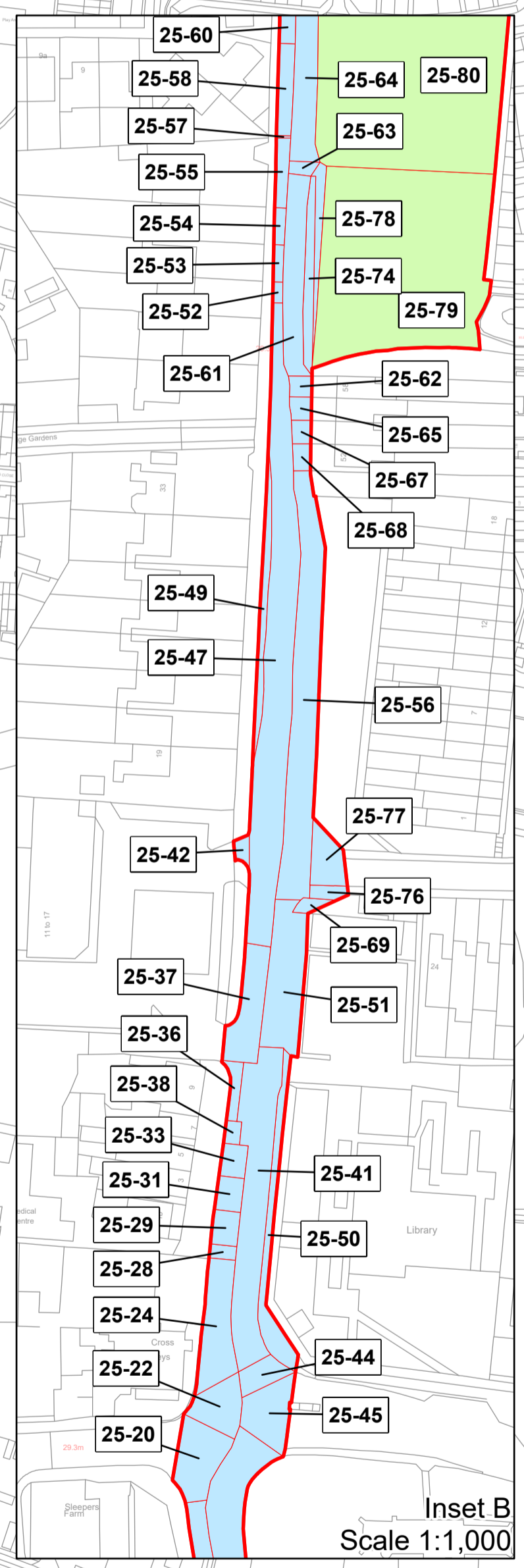
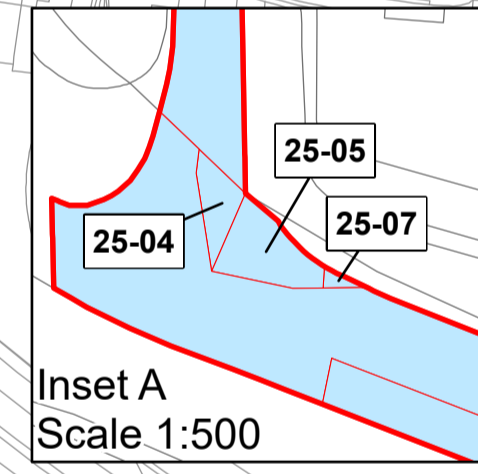
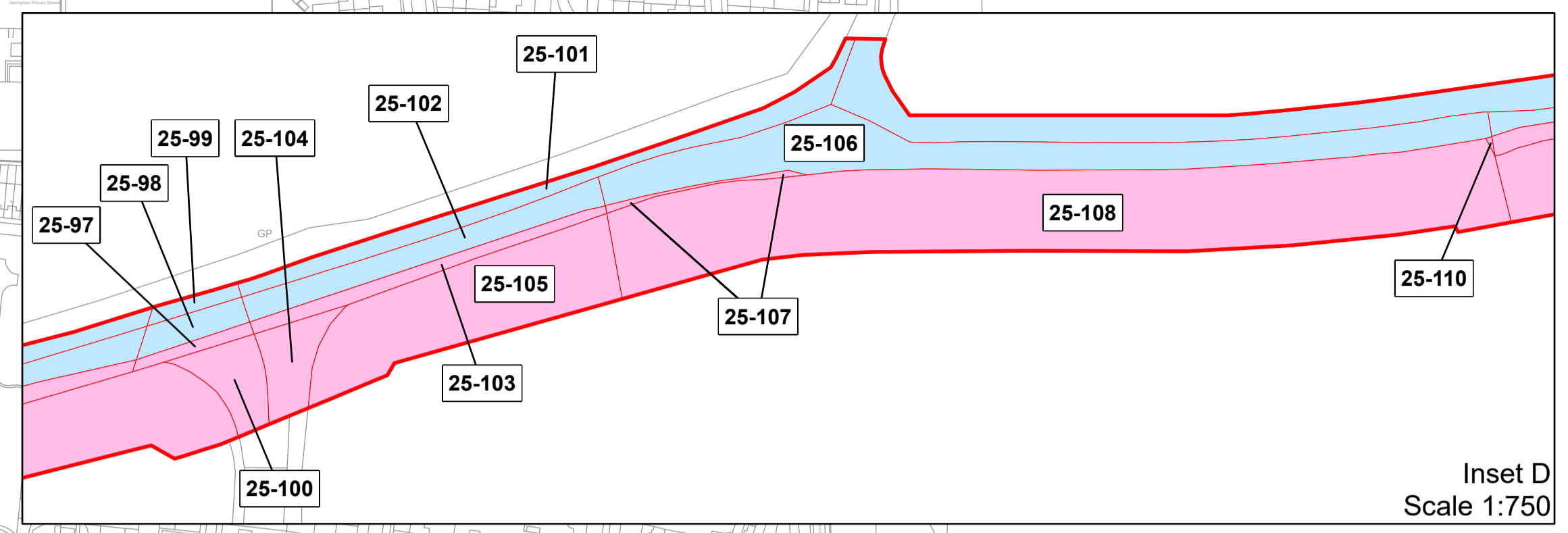
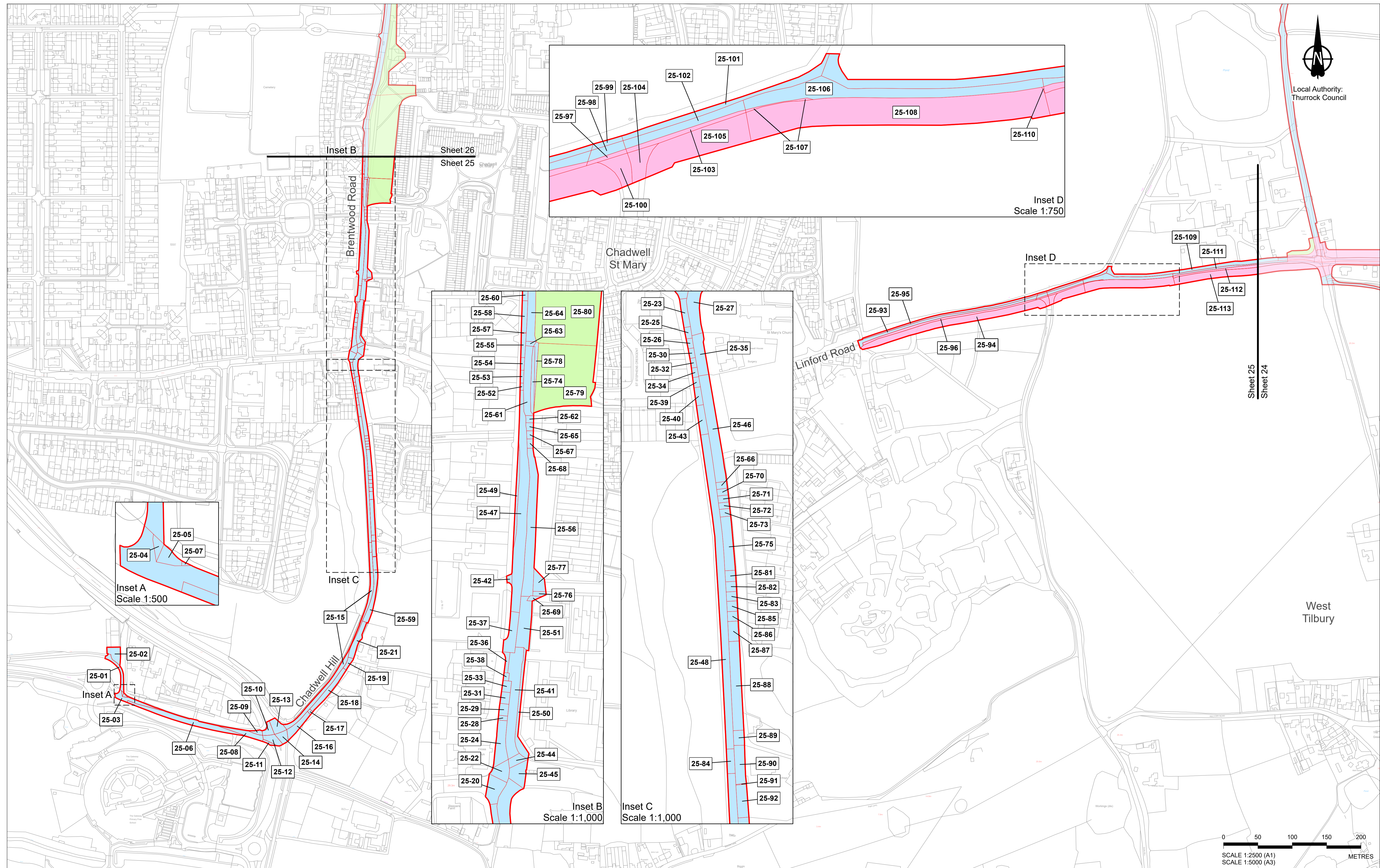
Client
Project



LOWER THAMES CROSSING

| | | | | | |
|-----------------------------|--|---------------|---------|----------|-----|
| Status | DCO Application | Original Size | A1 | Revision | P01 |
| Application Document Number | TR010032/APP/2.2 | Scale | 1:2,500 | | |
| Drawing Title | LAND PLANS REGULATION 5(2)(i) SHEET 24 | | | | |
| Drawing Number | HE450039-CJV-BOP-ZZZ_BD000000_-DR-BL-20024 | | | | |

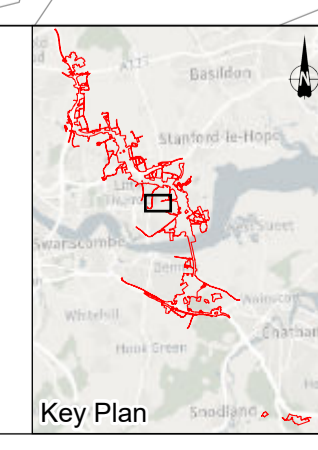
| | | | | | | |
|-----|--------|------------|------------------------|-------|--------|---------|
| P01 | S1 | 03/10/2022 | Issued for Information | LS | AA | TG |
| Rev | Status | Rev. Date | Purpose of revision | Drawn | Chck'd | Apprv'd |



| | | | | | | |
|-----|--------|------------|------------------------|-------|--------|---------|
| P01 | S1 | 03/10/2022 | Issued for Information | LS | AA | TG |
| Rev | Status | Rev. Date | Purpose of revision | Drawn | Chck'd | Apprv'd |

1. All dimensions are in metres unless stated otherwise.
 2. These Land Plans should be read in conjunction with other plans and documents in the Development Consent Order application (TR020032/APP/3.1), in particular the Book of Reference (TR020032/APP/4.2).
 3. All easements, servitudes and private rights in land are proposed to be extinguished on land shown coloured pink on these land plans, unless stated otherwise in the Book of Reference.
 4. All easements, servitudes and private rights of the subsoil are proposed to be extinguished on land shown coloured yellow and orange on these land plans, unless stated otherwise in the Book of Reference.
 5. All easements, servitudes and private rights in land are proposed to be extinguished, so far as their continued exercise would be inconsistent with the exercise of the rights or restrictions proposed to be acquired by the undertaker on land shown coloured blue, yellow and orange on these land plans, unless stated otherwise in the Book of Reference.
 6. All easements, servitudes and private rights are proposed to be suspended while the undertaker is in temporary possession of the land shown coloured green, blue and orange on these land plans, unless stated otherwise in the Book of Reference.
 7. The number labels relate to plot numbers. Please refer to the Book of Reference for more information about these plots, including the approximate area of each plot. In this numbering convention, a plot number comprises the sheet number followed by the actual plot number, e.g. Plot 01-24, where '01' is the sheet number.

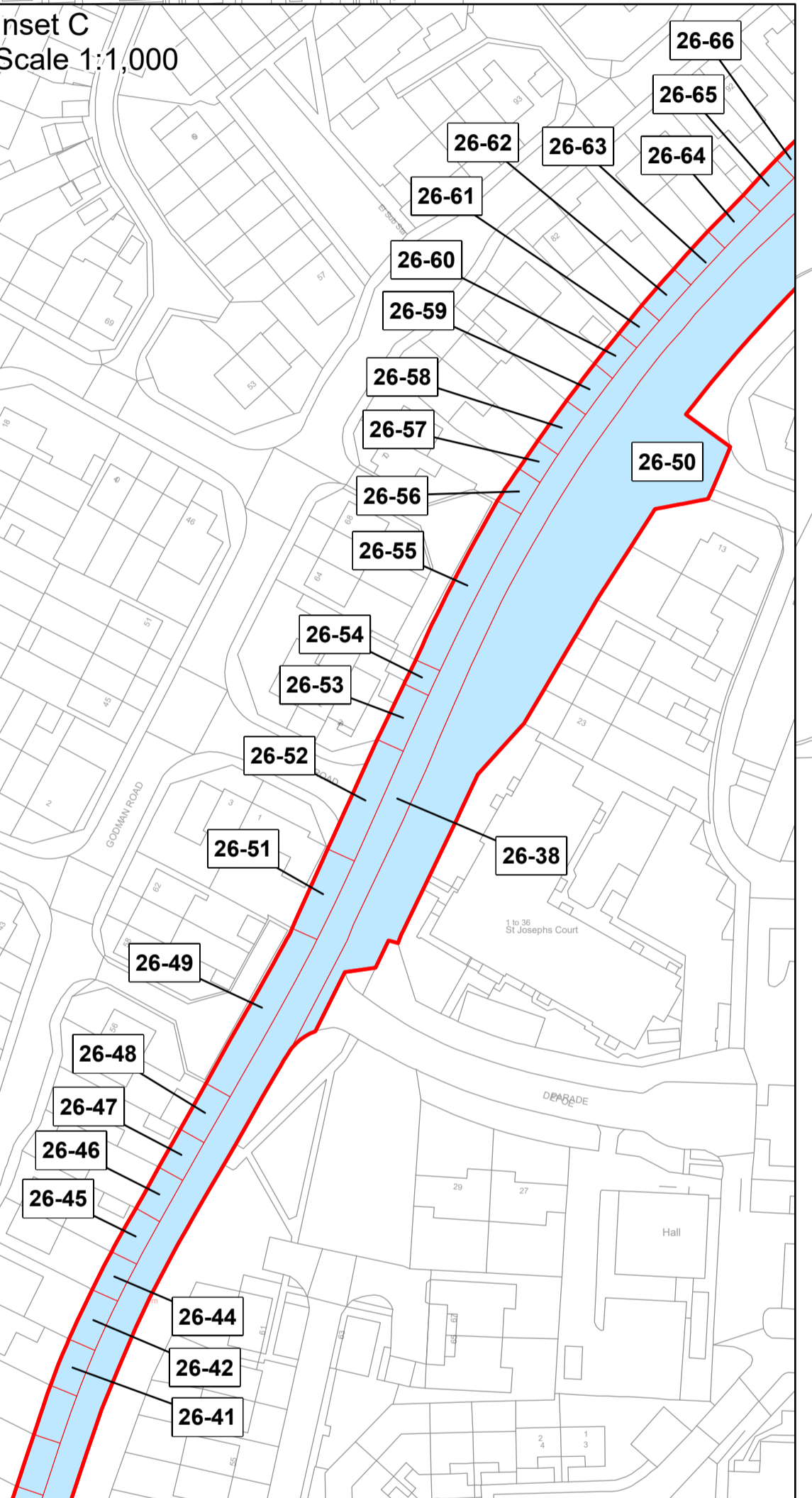
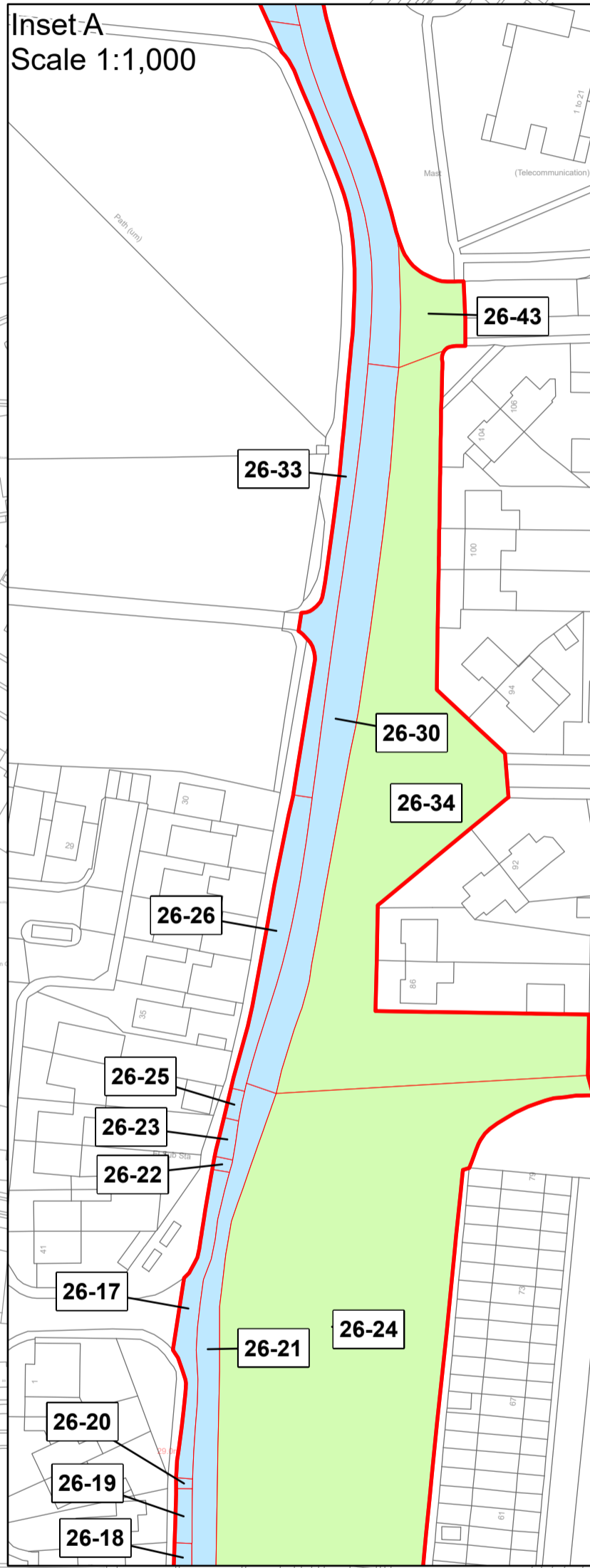
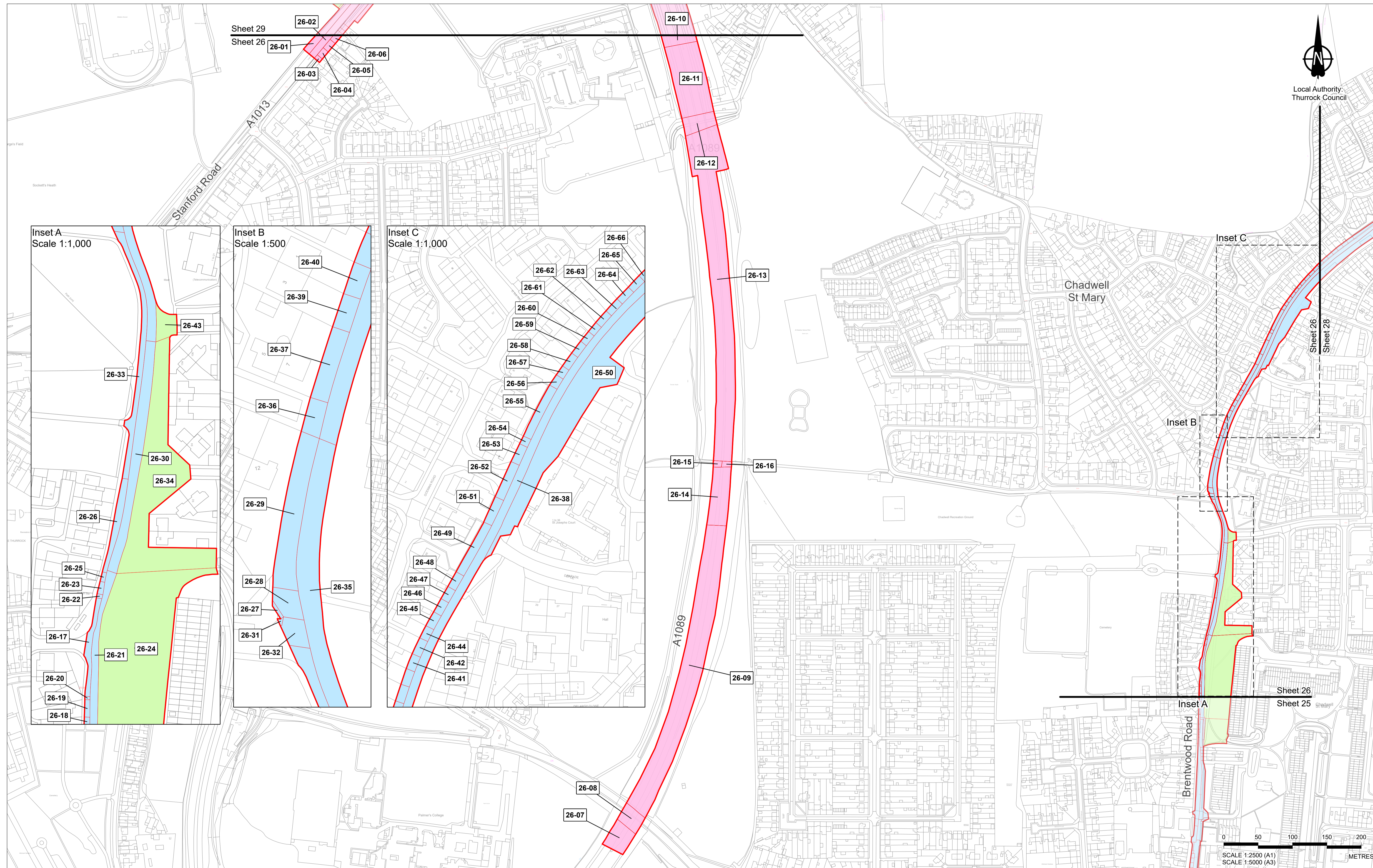
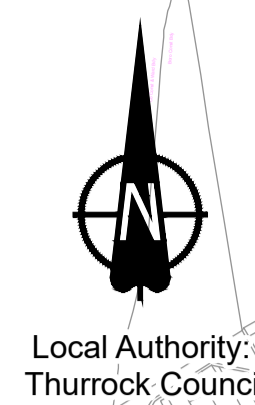
- Legend**
- Order Limits
 - Permanent Acquisition of Land
 - Permanent Acquisition of Subsoil and Rights
 - Permanent Acquisition of Subsoil and Rights and Temporary Possession of Land at Surface
 - Temporary Possession of Land
 - Temporary Possession of Land and Permanent Acquisition of Rights



Client
national highways

Project
LOWER THAMES CROSSING

| | | | | | |
|-----------------------------|---|---------------|---------|----------|-----|
| Status | DCO Application | Original Size | A1 | Revision | P01 |
| Application Document Number | TR010032/APP/2.2 | Scale | 1:2,500 | | |
| Drawing Title | LAND PLANS REGULATION 5(2)(i) SHEET 25 | | | | |
| Drawing Number | HE450039-CJV-BOP-ZZZ_BD000000_-DR-BL-20025 | | | | |

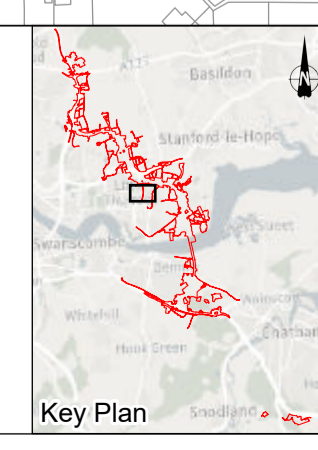


Crown copyright material is reproduced with the permission of Land Registry under delegated authority from the Controller of HMSO. This material was last updated in September 2022 and may not be copied, distributed, sold or published without the formal permission of Land Registry. Contains Ordnance Survey data. © Crown copyright and database rights 2022. Ordnance Survey 100030649.

| Rev | Status | Rev. Date | Purpose of revision | Drawn | Chck'd | Apprv'd |
|-----|--------|------------|------------------------|-------|--------|---------|
| P01 | S1 | 03/10/2022 | Issued for Information | LS | AA | TG |


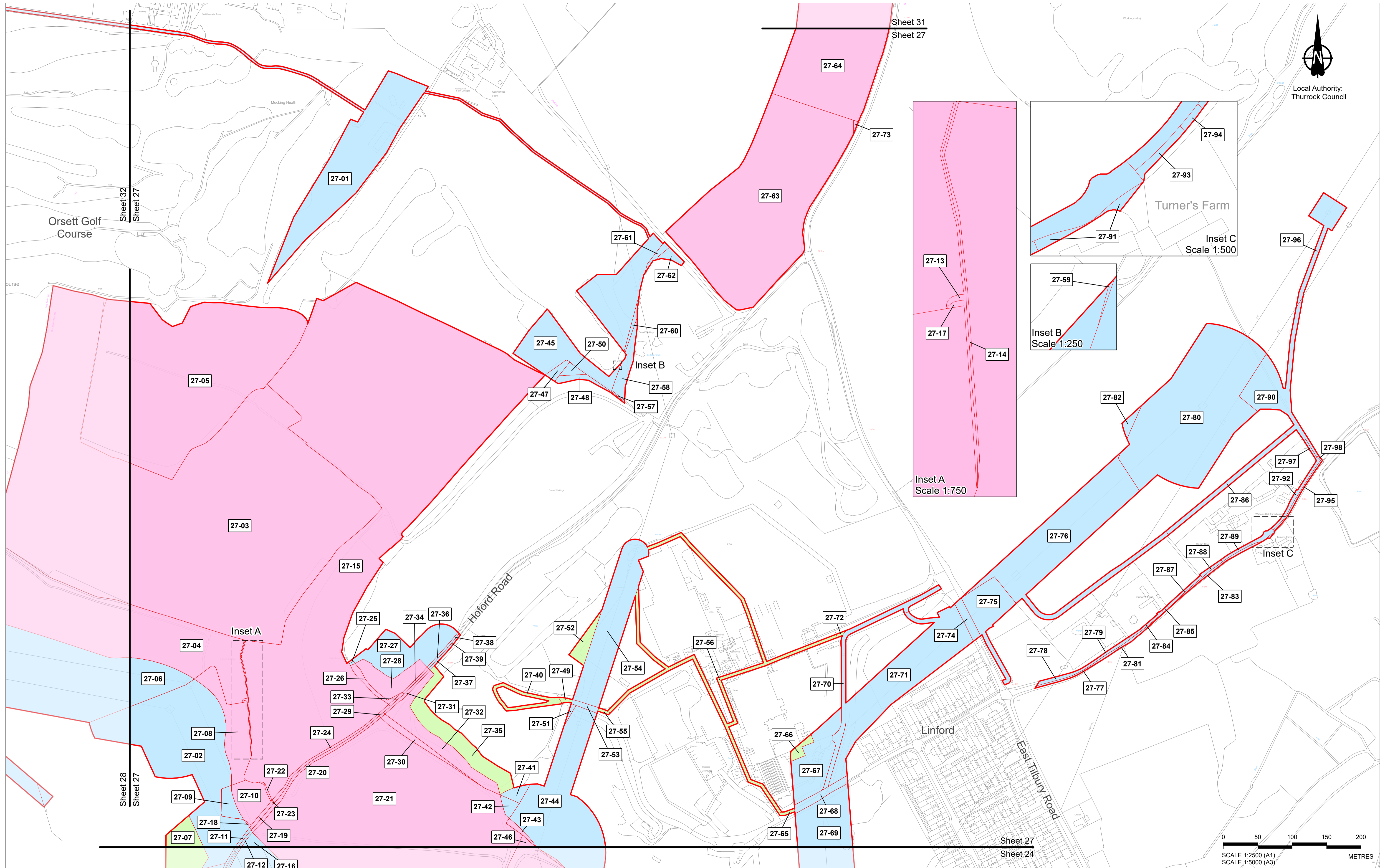
- All dimensions are in metres unless stated otherwise.
- These Land Plans should be read in conjunction with other plans and documents in the Development Consent Order application (TR020032/APP/3.1), in particular the Book of Reference (TR020032/APP/4.2).
- All easements, servitudes and private rights in land are proposed to be extinguished on land shown coloured pink on these land plans, unless stated otherwise in the Book of Reference.
- All easements, servitudes and private rights of the subsoil are proposed to be extinguished on land shown coloured yellow and orange on these land plans, unless stated otherwise in the Book of Reference.
- All easements, servitudes and private rights in land are proposed to be extinguished, so far as their continued exercise would be inconsistent with the exercise of the rights or restrictions proposed to be acquired by the undertaker on land shown coloured blue, yellow and orange on these land plans, unless stated otherwise in the Book of Reference.
- All easements, servitudes and private rights are proposed to be suspended while the undertaker is in temporary possession of the land shown coloured green, blue and orange on these land plans, unless stated otherwise in the Book of Reference.
- The number labels relate to plot numbers. Please refer to the Book of Reference for more information about these plots, including the approximate area of each plot. In this numbering convention, a plot number comprises the sheet number followed by the actual plot number, e.g. Plot 01-24, where '01' is the sheet number.

- Legend**
- Order Limits
 - Permanent Acquisition of Land
 - Permanent Acquisition of Subsoil and Rights
 - Permanent Acquisition of Subsoil and Rights and Temporary Possession of Land at Surface
 - Temporary Possession of Land
 - Temporary Possession of Land and Permanent Acquisition of Rights

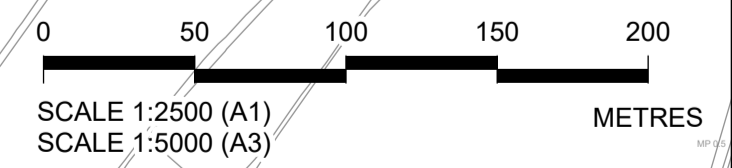
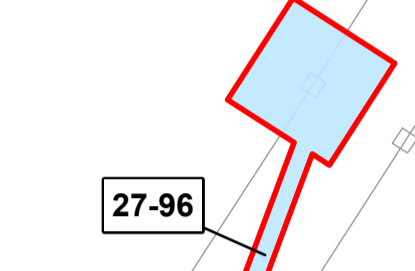
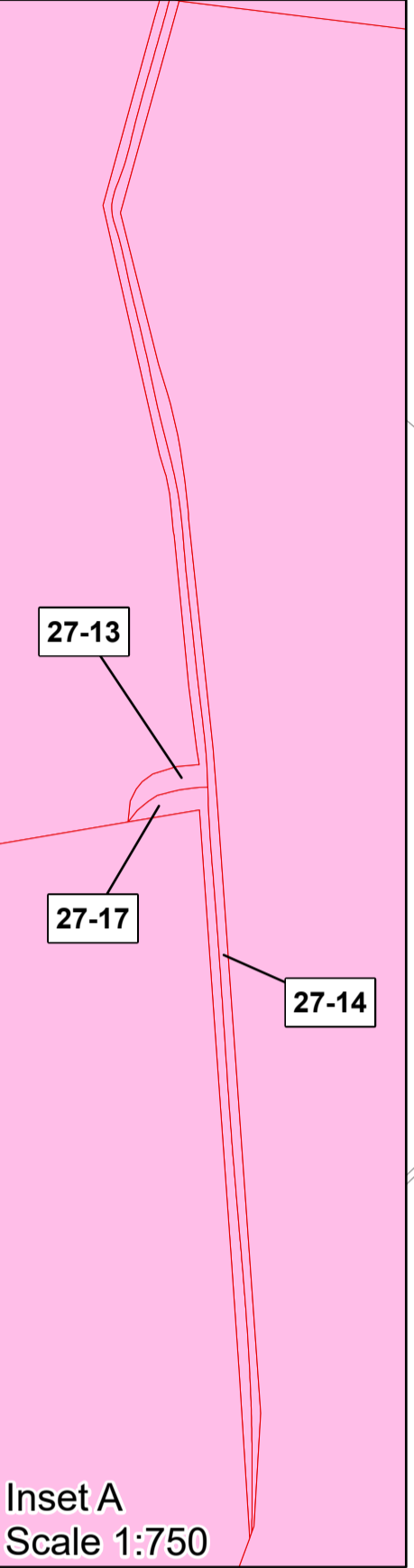
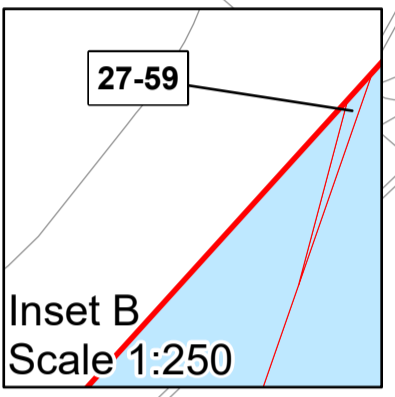
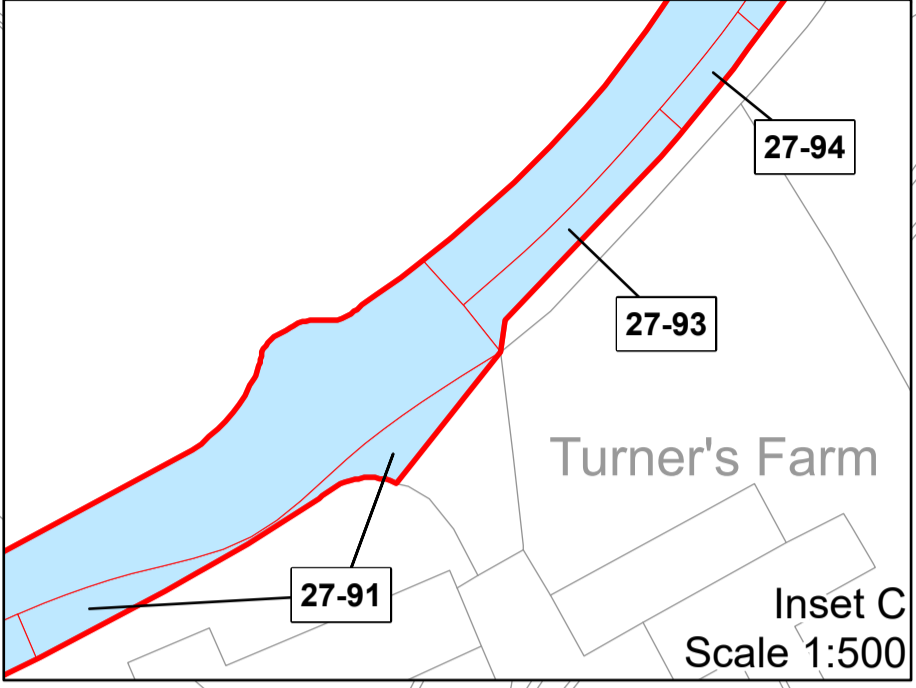


Client: national highways
 Project: LOWER THAMES CROSSING

| | | | | | |
|-----------------------------|--|---------------|---------|----------|-----|
| Status | DCO Application | Original Size | A1 | Revision | P01 |
| Application Document Number | TR010032/APP/2.2 | Scale | 1:2,500 | | |
| Drawing Title | LAND PLANS REGULATION 5(2)(i) SHEET 26 | | | | |
| Drawing Number | HE450039-CJV-BOP-ZZZ_BD000000_-DR-BL-20026 | | | | |



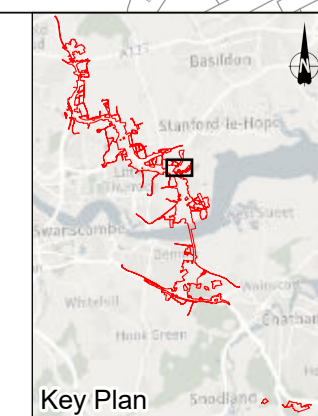
Local Authority:
Thurrock Council



Crown copyright material is reproduced with the permission of Land Registry under delegated authority from the Controller of HMSO. This material was last updated in September 2022 and may not be copied, distributed, sold or published without the formal permission of Land Registry. Contains Ordnance Survey data. © Crown copyright and database rights 2022. Ordnance Survey 100030569.

1. All dimensions are in metres unless stated otherwise.
2. These Land Plans should be read in conjunction with other plans and documents in the Development Consent Order application (TR020032/APP/3.1), in particular the Book of Reference (TR020032/APP/4.2).
3. All easements, servitudes and private rights in land are proposed to be extinguished on land shown coloured pink on these land plans, unless stated otherwise in the Book of Reference.
4. All easements, servitudes and private rights of the subsoil are proposed to be extinguished on land shown coloured yellow and orange on these land plans, unless stated otherwise in the Book of Reference.
5. All easements, servitudes and private rights in land are proposed to be extinguished, so far as their continued exercise would be inconsistent with the exercise of the rights or restrictions proposed to be acquired by the undertaker on land shown coloured blue, yellow and orange on these land plans, unless stated otherwise in the Book of Reference.
6. All easements, servitudes and private rights are proposed to be suspended while the undertaker is in temporary possession of the land shown coloured green, blue and orange on these land plans, unless stated otherwise in the Book of Reference.
7. The number labels relate to plot numbers. Please refer to the Book of Reference for more information about these plots, including the approximate area of each plot. In this numbering convention, a plot number comprises the sheet number followed by the actual plot number, e.g. Plot 01-24, where '01' is the sheet number.

- Legend**
- Order Limits
 - Permanent Acquisition of Land
 - Permanent Acquisition of Subsoil and Rights
 - Permanent Acquisition of Subsoil and Rights and Temporary Possession of Land at Surface
 - Temporary Possession of Land
 - Temporary Possession of Land and Permanent Acquisition of Rights

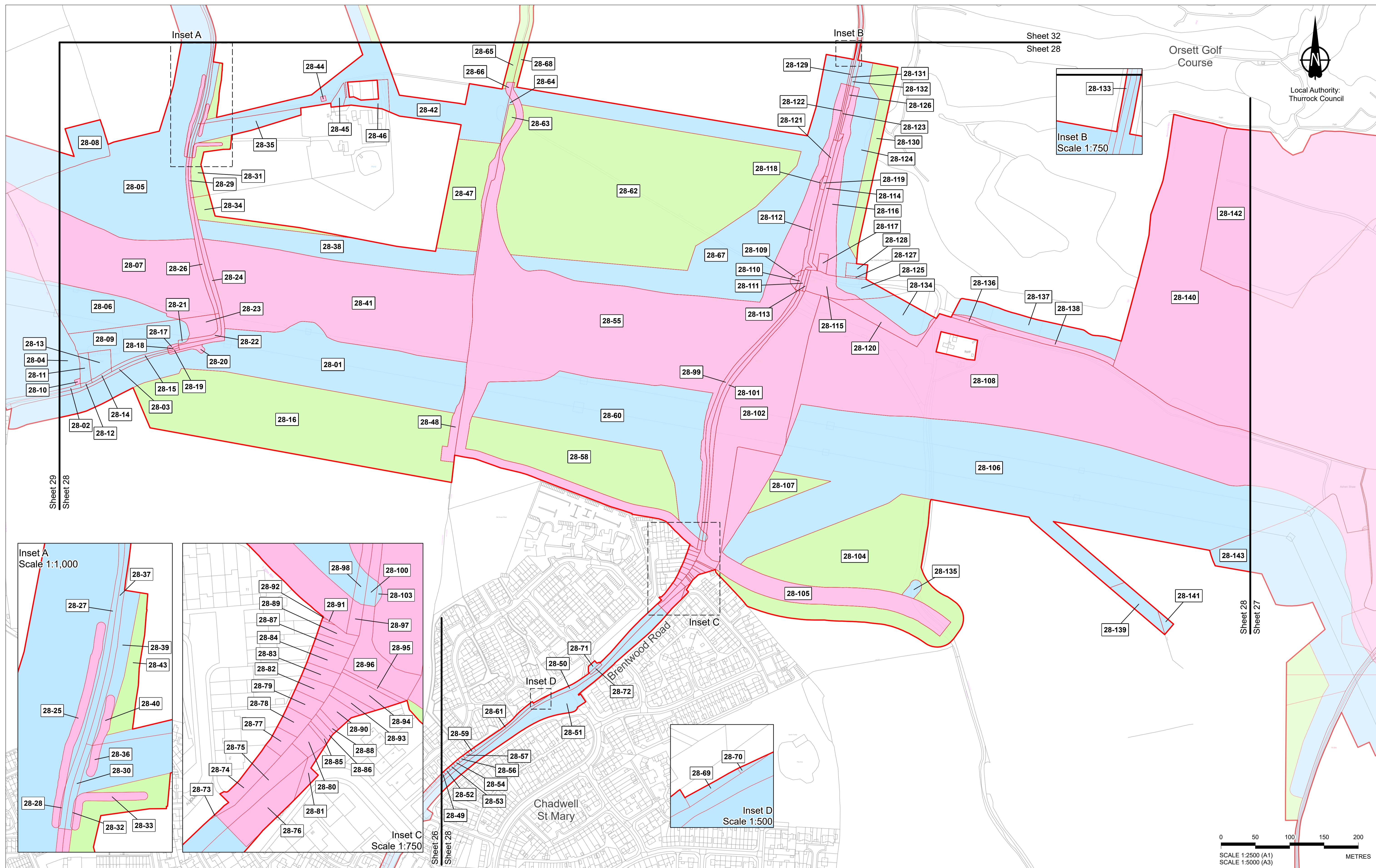


Client
national highways

Project
LOWER THAMES CROSSING

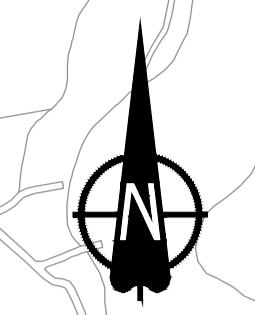
| | | | | | |
|-----------------------------|---|---------------|---------|----------|-----|
| Status | DCO Application | Original Size | A1 | Revision | P01 |
| Application Document Number | TR010032/APP/2.2 | Scale | 1:2,500 | | |
| Drawing Title | LAND PLANS REGULATION 5(2)(i) SHEET 27 | | | | |
| Drawing Number | HE450039-CJV-BOP-ZZZ_BD000000_-DR-BL-20027 | | | | |

| | | | | | | |
|-----|--------|------------|------------------------|-------|--------|---------|
| P01 | S1 | 03/10/2022 | Issued for Information | LS | AA | TG |
| Rev | Status | Rev. Date | Purpose of revision | Drawn | Chck'd | Apprv'd |

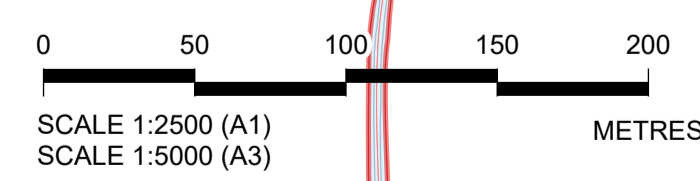
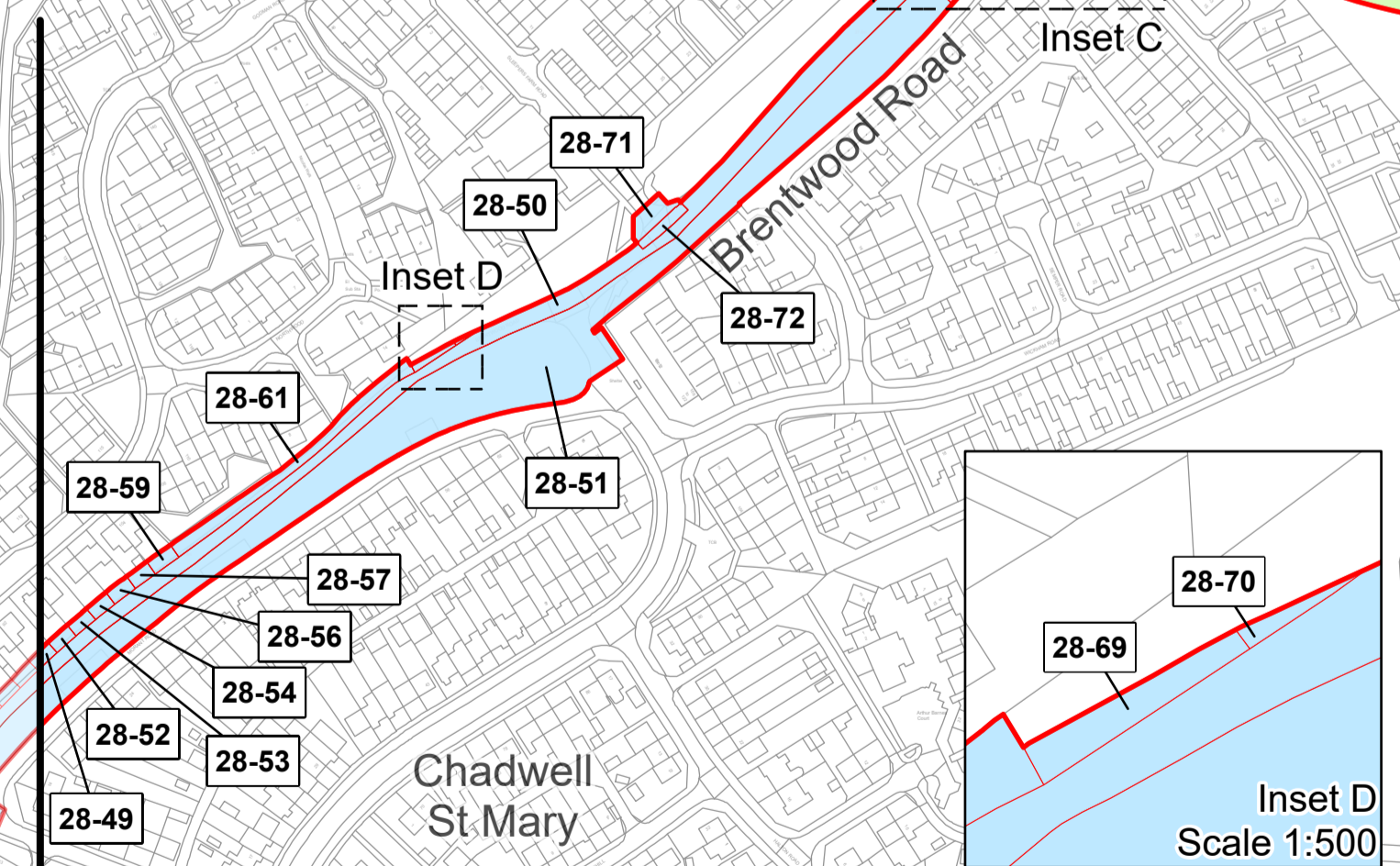
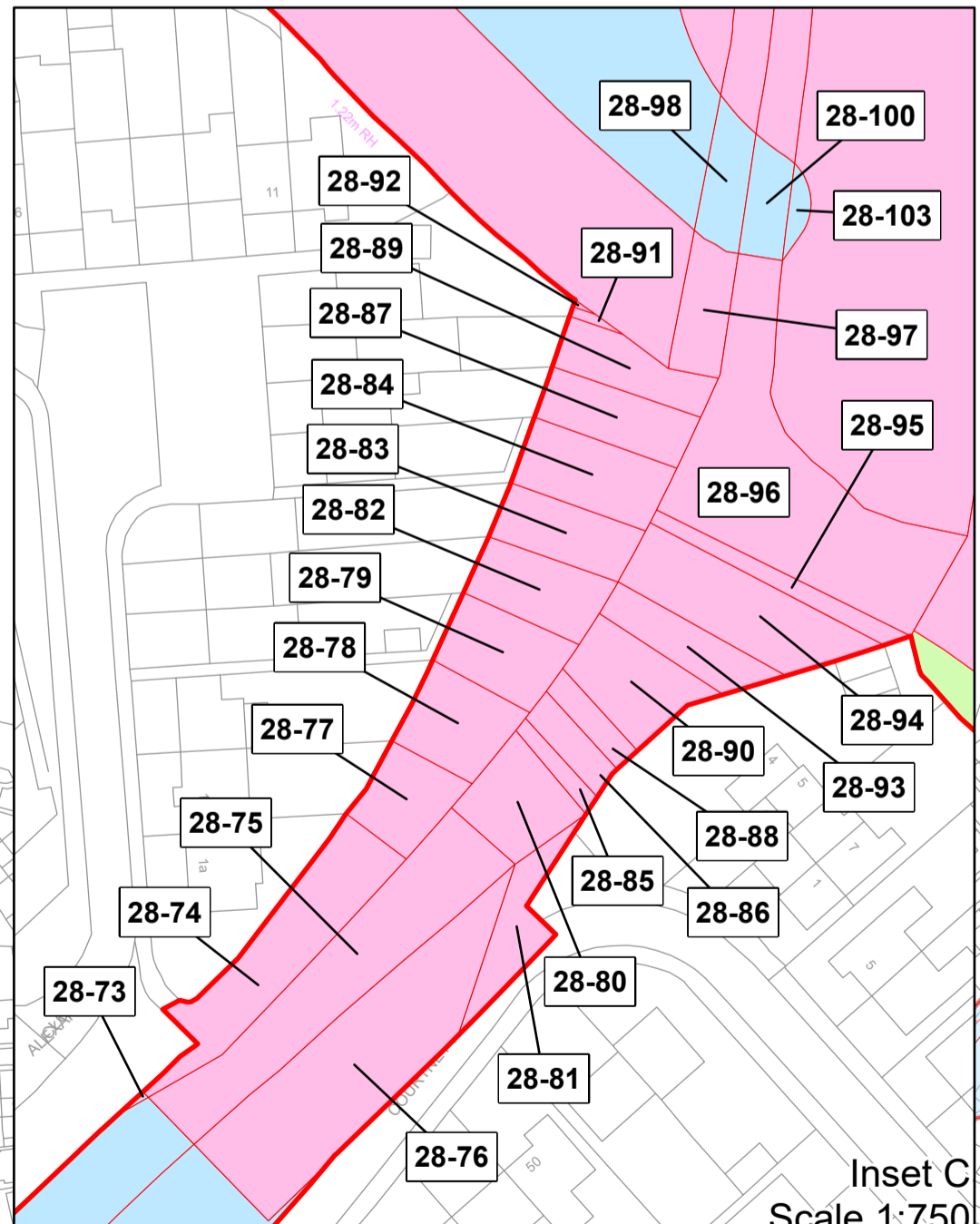
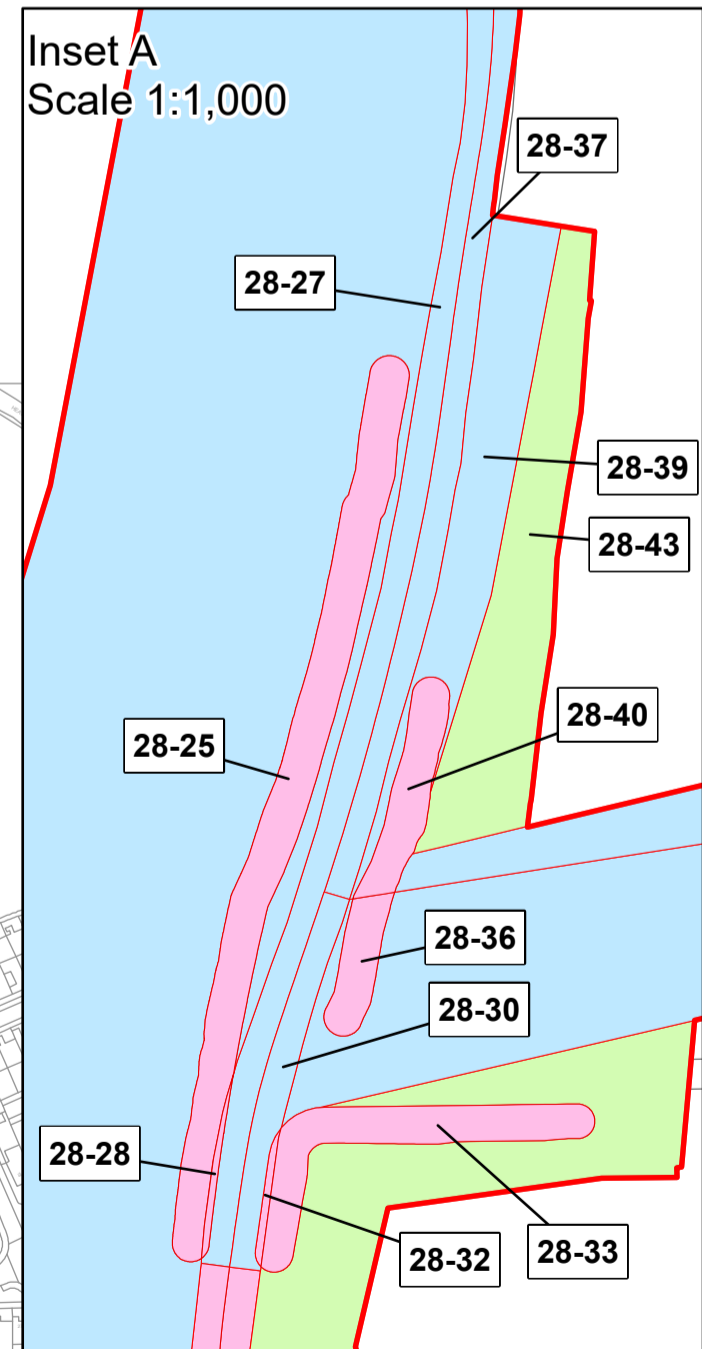
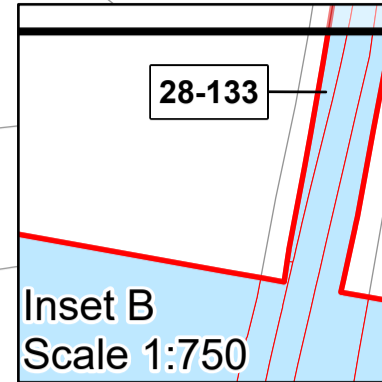


Sheet 32
Sheet 28

Orsett Golf Course



Local Authority:
Thurrock Council

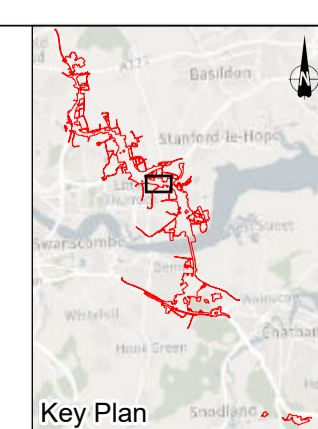


Crown copyright material is reproduced with the permission of Land Registry under delegated authority from the Controller of HMSO. This material was last updated in September 2022 and may not be copied, distributed, sold or published without the formal permission of Land Registry. Contains Ordnance Survey data. © Crown copyright and database rights 2022. Ordnance Survey 100030569.

| | | | | | | |
|-----|--------|------------|------------------------|-------|-------|---------|
| P01 | S1 | 03/10/2022 | Issued for Information | LS | AA | TG |
| Rev | Status | Rev. Date | Purpose of revision | Drawn | Chk'd | Apprv'd |

1. All dimensions are in metres unless stated otherwise.
2. These Land Plans should be read in conjunction with other plans and documents in the Development Consent Order application (TR020032/APP/3.1), in particular the Book of Reference (TR020032/APP/4.2).
3. All easements, servitudes and private rights in land are proposed to be extinguished on land shown coloured pink on these land plans, unless stated otherwise in the Book of Reference.
4. All easements, servitudes and private rights of the subsoil are proposed to be extinguished on land shown coloured yellow and orange on these land plans, unless stated otherwise in the Book of Reference.
5. All easements, servitudes and private rights in land are proposed to be extinguished, so far as their continued exercise would be inconsistent with the exercise of the rights or restrictions proposed to be acquired by the undertaker on land shown coloured blue, yellow and orange on these land plans, unless stated otherwise in the Book of Reference.
6. All easements, servitudes and private rights are proposed to be suspended while the undertaker is in temporary possession of the land shown coloured green, blue and orange on these land plans, unless stated otherwise in the Book of Reference.
7. The number labels relate to plot numbers. Please refer to the Book of Reference for more information about these plots, including the approximate area of each plot. In this numbering convention, a plot number comprises the sheet number followed by the actual plot number, e.g. Plot 01-24, where '01' is the sheet number.

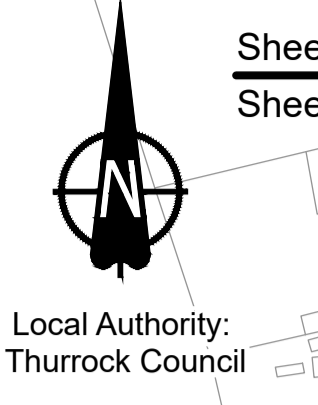
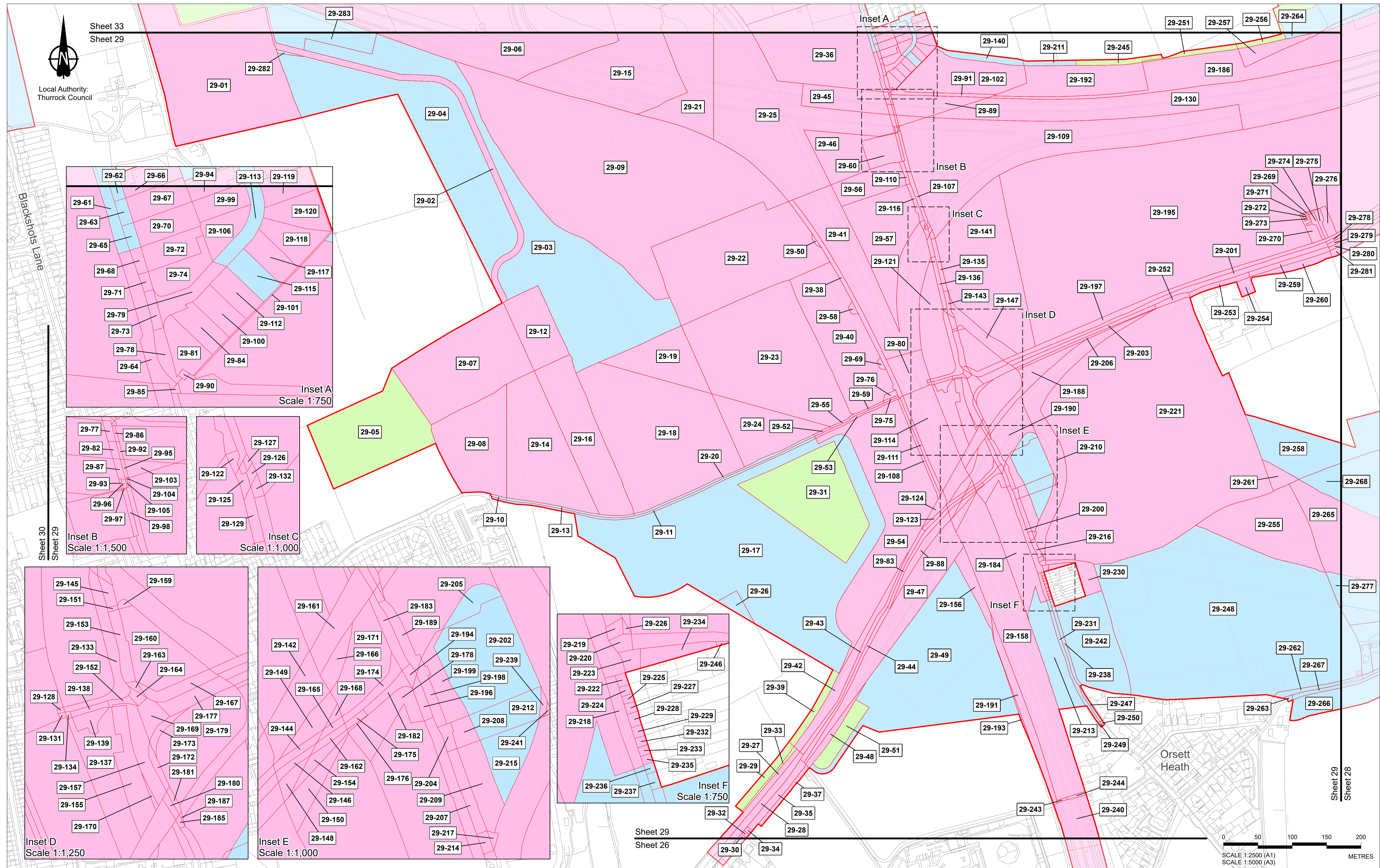
- Legend**
- Order Limits
 - Permanent Acquisition of Land
 - Permanent Acquisition of Subsoil and Rights
 - Permanent Acquisition of Subsoil and Rights and Temporary Possession of Land at Surface
 - Temporary Possession of Land
 - Temporary Possession of Land and Permanent Acquisition of Rights



Client
national highways

Project
LOWER THAMES CROSSING

| | | | | | |
|-----------------------------|---|---------------|---------|----------|-----|
| Status | DCO Application | Original Size | A1 | Revision | P01 |
| Application Document Number | TR010032/APP/2.2 | Scale | 1:2,500 | | |
| Drawing Title | LAND PLANS REGULATION 5(2)(i) SHEET 28 | | | | |
| Drawing Number | HE450039-CJV-BOP-ZZZ_BD000000_-DR-BL-20028 | | | | |

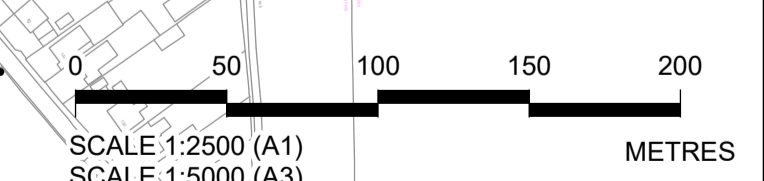


Backshots Lane

Sheet 30
Sheet 29

Sheet 29
Sheet 28

Sheet 29
Sheet 26

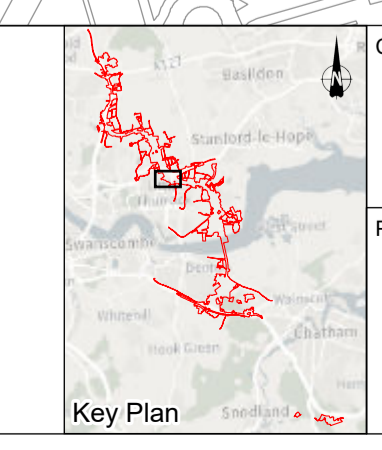


Crown copyright material is reproduced with the permission of Land Registry under delegated authority from the Controller of HMSO. This material was last updated in September 2022 and may not be copied, distributed, sold or published without the formal permission of Land Registry. Contains Ordnance Survey data. © Crown copyright and database rights 2022. Ordnance Survey 100030569.

| | | | | | | |
|-----|--------|------------|------------------------|-------|--------|---------|
| P01 | S1 | 03/10/2022 | Issued for Information | LS | AA | TG |
| Rev | Status | Rev. Date | Purpose of revision | Drawn | Chck'd | Apprv'd |

- All dimensions are in metres unless stated otherwise.
- These Land Plans should be read in conjunction with other plans and documents in the Development Consent Order application (TR020032/APP/3.1), in particular the Book of Reference (TR020032/APP/4.2).
- All easements, servitudes and private rights in land are proposed to be extinguished on land shown coloured pink on these land plans, unless stated otherwise in the Book of Reference.
- All easements, servitudes and private rights of the subsoil are proposed to be extinguished on land shown coloured yellow and orange on these land plans, unless stated otherwise in the Book of Reference.
- All easements, servitudes and private rights in land are proposed to be extinguished, so far as their continued exercise would be inconsistent with the exercise of the rights or restrictions proposed to be acquired by the undertaker on land shown coloured blue, yellow and orange on these land plans, unless stated otherwise in the Book of Reference.
- All easements, servitudes and private rights are proposed to be suspended while the undertaker is in temporary possession of the land shown coloured green, blue and orange on these land plans, unless stated otherwise in the Book of Reference.
- The number labels relate to plot numbers. Please refer to the Book of Reference for more information about these plots, including the approximate area of each plot. In this numbering convention, a plot number comprises the sheet number followed by the actual plot number, e.g. Plot 01-24, where '01' is the sheet number.

- Legend**
- Order Limits
 - Permanent Acquisition of Land
 - Permanent Acquisition of Subsoil and Rights
 - Permanent Acquisition of Subsoil and Rights and Temporary Possession of Land at Surface
 - Temporary Possession of Land
 - Temporary Possession of Land and Permanent Acquisition of Rights



Client
national highways

Project
LOWER THAMES CROSSING

| | | | | | |
|-----------------------------|---|---------------|---------|----------|-----|
| Status | DCO Application | Original Size | A1 | Revision | P01 |
| Application Document Number | TR010032/APP/2.2 | Scale | 1:2,500 | | |
| Drawing Title | LAND PLANS REGULATION 5(2)(i) SHEET 29 | | | | |
| Drawing Number | HE450039-CJV-BOP-ZZZ_BD000000_-DR-BL-20029 | | | | |



Local Authority:
Thurrock Council

Sheet 34
Sheet 30

Inset F

30-76
30-77
30-78
30-79
30-80

30-74
30-75
Inset F
Scale 1:740

Backshots Lane

Inset E

30-73
30-71
30-72
30-69
30-68
30-67
30-66
30-65
30-64
30-62
30-63
Inset E
Scale 1:500

30-20
30-21
30-22
30-23
30-24
30-25
30-26
30-27
Inset D
Scale 1:750

30-14
30-16
30-15
Inset C
Scale 1:500

Inset B

30-02
30-06
30-04
30-05
30-03
30-11
30-12
Inset A
Scale 1:500

30-10
30-09
30-08
Inset B
Scale 1:1,000

Stifford Clays

Stifford Interchange

Stifford Clays Road

A13

A13

A1012

Grays

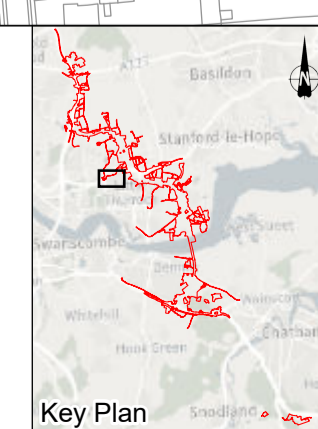
Sheet 30
Sheet 29



| | | | | | | |
|-----|--------|------------|------------------------|-------|--------|---------|
| P01 | S1 | 03/10/2022 | Issued for Information | LS | AA | TG |
| Rev | Status | Rev. Date | Purpose of revision | Drawn | Chck'd | Apprv'd |

1. All dimensions are in metres unless stated otherwise.
 2. These Land Plans should be read in conjunction with other plans and documents in the Development Consent Order application (TR020032/APP/3.1), in particular the Book of Reference (TR020032/APP/4.2).
 3. All easements, servitudes and private rights in land are proposed to be extinguished on land shown coloured pink on these land plans, unless stated otherwise in the Book of Reference.
 4. All easements, servitudes and private rights of the subsoil are proposed to be extinguished on land shown coloured yellow and orange on these land plans, unless stated otherwise in the Book of Reference.
 5. All easements, servitudes and private rights in land are proposed to be extinguished, so far as their continued exercise would be inconsistent with the exercise of the rights or restrictions proposed to be acquired by the undertaker on land shown coloured blue, yellow and orange on these land plans, unless stated otherwise in the Book of Reference.
 6. All easements, servitudes and private rights are proposed to be suspended while the undertaker is in temporary possession of the land shown coloured green, blue and orange on these land plans, unless stated otherwise in the Book of Reference.
 7. The number labels relate to plot numbers. Please refer to the Book of Reference for more information about these plots, including the approximate area of each plot. In this numbering convention, a plot number comprises the sheet number followed by the actual plot number, e.g. Plot 01-24, where '01' is the sheet number.

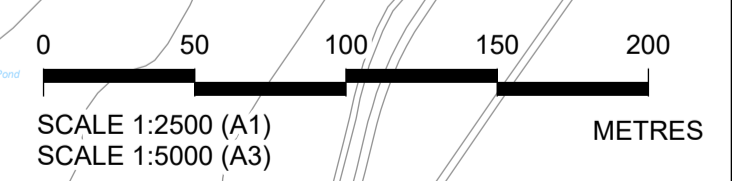
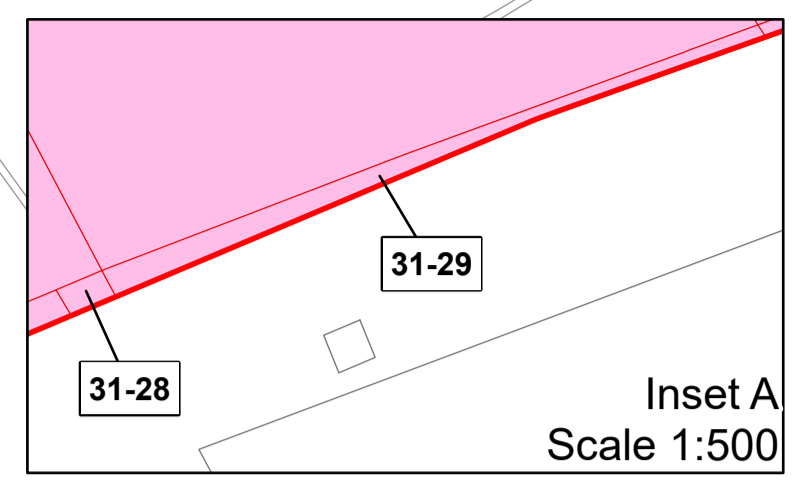
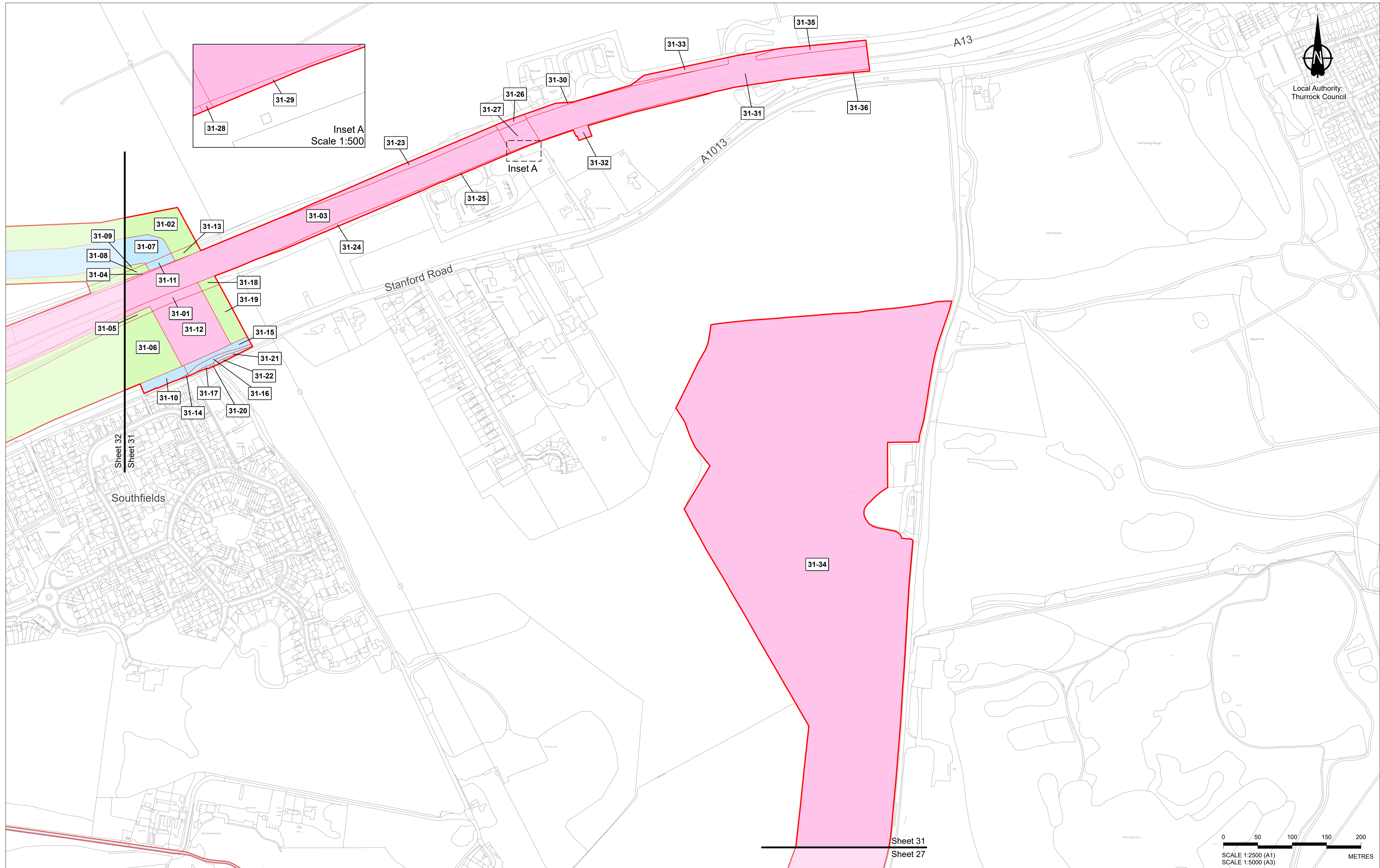
- Legend**
- Order Limits
 - Permanent Acquisition of Land
 - Permanent Acquisition of Subsoil and Rights
 - Permanent Acquisition of Subsoil and Rights and Temporary Possession of Land at Surface
 - Temporary Possession of Land
 - Temporary Possession of Land and Permanent Acquisition of Rights



Client
national highways

Project
LOWER THAMES CROSSING

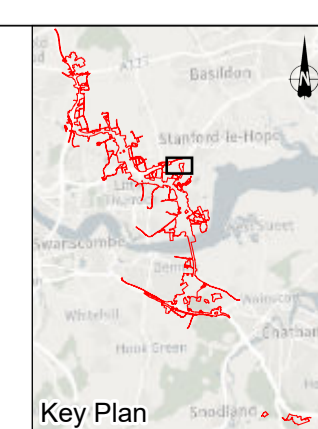
| | | | | | |
|-----------------------------|---|---------------|---------|----------|-----|
| Status | DCO Application | Original Size | A1 | Revision | P01 |
| Application Document Number | TR010032/APP/2.2 | Scale | 1:2,500 | | |
| Drawing Title | LAND PLANS REGULATION 5(2)(i) SHEET 30 | | | | |
| Drawing Number | HE450039-CJV-BOP-ZZZ_BD000000_-DR-BL-20030 | | | | |



| | | | | | | |
|-----|--------|------------|------------------------|-------|--------|---------|
| P01 | S1 | 03/10/2022 | Issued for Information | LS | AA | TG |
| Rev | Status | Rev. Date | Purpose of revision | Drawn | Chck'd | Apprv'd |

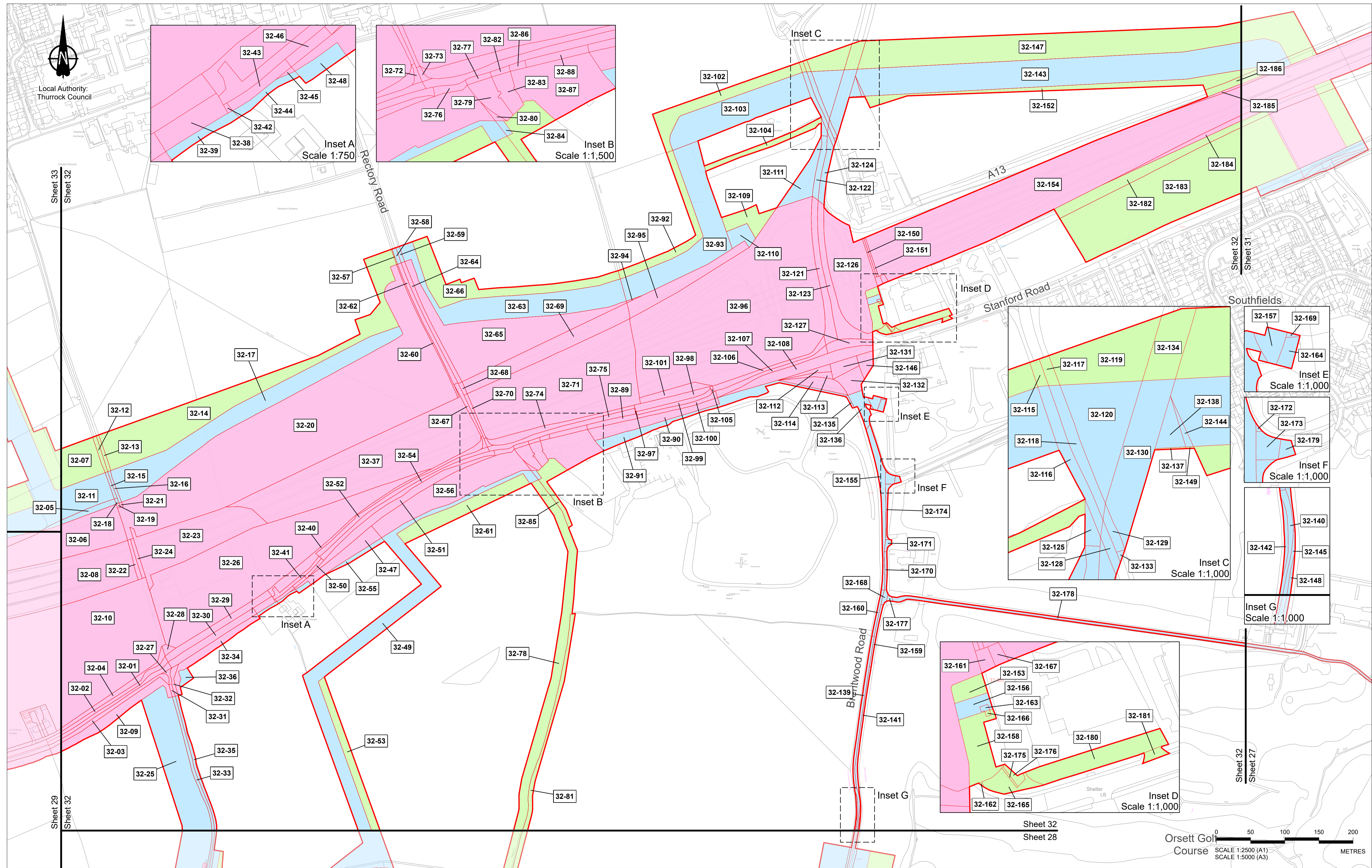
1. All dimensions are in metres unless stated otherwise.
 2. These Land Plans should be read in conjunction with other plans and documents in the Development Consent Order application (TR020032/APP/3.1), in particular the Book of Reference (TR020032/APP/4.2).
 3. All easements, servitudes and private rights in land are proposed to be extinguished on land shown coloured pink on these land plans, unless stated otherwise in the Book of Reference.
 4. All easements, servitudes and private rights of the subsoil are proposed to be extinguished on land shown coloured yellow and orange on these land plans, unless stated otherwise in the Book of Reference.
 5. All easements, servitudes and private rights in land are proposed to be extinguished, so far as their continued exercise would be inconsistent with the exercise of the rights or restrictions proposed to be acquired by the undertaker on land shown coloured blue, yellow and orange on these land plans, unless stated otherwise in the Book of Reference.
 6. All easements, servitudes and private rights are proposed to be suspended while the undertaker is in temporary possession of the land shown coloured green, blue and orange on these land plans, unless stated otherwise in the Book of Reference.
 7. The number labels relate to plot numbers. Please refer to the Book of Reference for more information about these plots, including the approximate area of each plot. In this numbering convention, a plot number comprises the sheet number followed by the actual plot number, e.g. Plot 01-24, where '01' is the sheet number.

| | |
|--|---|
| | Order Limits |
| | Permanent Acquisition of Land |
| | Permanent Acquisition of Subsoil and Rights |
| | Permanent Acquisition of Subsoil and Rights and Temporary Possession of Land at Surface |
| | Temporary Possession of Land |
| | Temporary Possession of Land and Permanent Acquisition of Rights |



Client
 national highways
 Project
LOWER THAMES CROSSING

| | | | | | |
|-----------------------------|---|---------------|---------|----------|-----|
| Status | DCO Application | Original Size | A1 | Revision | P01 |
| Application Document Number | TR010032/APP/2.2 | Scale | 1:2,500 | | |
| Drawing Title | LAND PLANS REGULATION 5(2)(i) SHEET 31 | | | | |
| Drawing Number | HE450039-CJV-BOP-ZZZ_BD000000_-DR-BL-20031 | | | | |



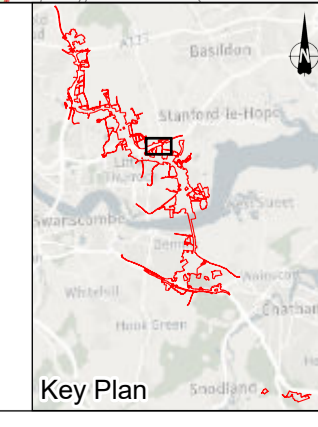
Crown copyright material is reproduced with the permission of Land Registry under delegated authority from the Controller of HMSO. This material was last updated in September 2022 and may not be copied, distributed, sold or published without the formal permission of Land Registry. Contains Ordnance Survey data. © Crown copyright and database rights 2022. Ordnance Survey 100030569.

| | | | | | | |
|-----|--------|------------|------------------------|-------|--------|---------|
| P01 | S1 | 03/10/2022 | Issued for Information | LS | AA | TG |
| Rev | Status | Rev. Date | Purpose of revision | Drawn | Chck'd | Apprv'd |

1. All dimensions are in metres unless stated otherwise.
2. These Land Plans should be read in conjunction with other plans and documents in the Development Consent Order application (TR020032/APP/3.1), in particular the Book of Reference (TR020032/APP/4.2).
3. All easements, servitudes and private rights in land are proposed to be extinguished on land shown coloured pink on these land plans, unless stated otherwise in the Book of Reference.
4. All easements, servitudes and private rights of the subsoil are proposed to be extinguished on land shown coloured yellow and orange on these land plans, unless stated otherwise in the Book of Reference.
5. All easements, servitudes and private rights in land are proposed to be extinguished, so far as their continued exercise would be inconsistent with the exercise of the rights or restrictions proposed to be acquired by the undertaker on land shown coloured blue, yellow and orange on these land plans, unless stated otherwise in the Book of Reference.
6. All easements, servitudes and private rights are proposed to be suspended while the undertaker is in temporary possession of the land shown coloured green, blue and orange on these land plans, unless stated otherwise in the Book of Reference.
7. The number labels relate to plot numbers. Please refer to the Book of Reference for more information about these plots, including the approximate area of each plot. In this numbering convention, a plot number comprises the sheet number followed by the actual plot number, e.g. Plot 01-24, where '01' is the sheet number.

Legend

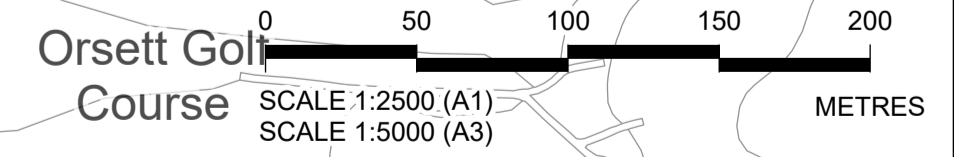
- Order Limits
- Permanent Acquisition of Land
- Permanent Acquisition of Subsoil and Rights
- Permanent Acquisition of Subsoil and Rights and Temporary Possession of Land at Surface
- Temporary Possession of Land
- Temporary Possession of Land and Permanent Acquisition of Rights

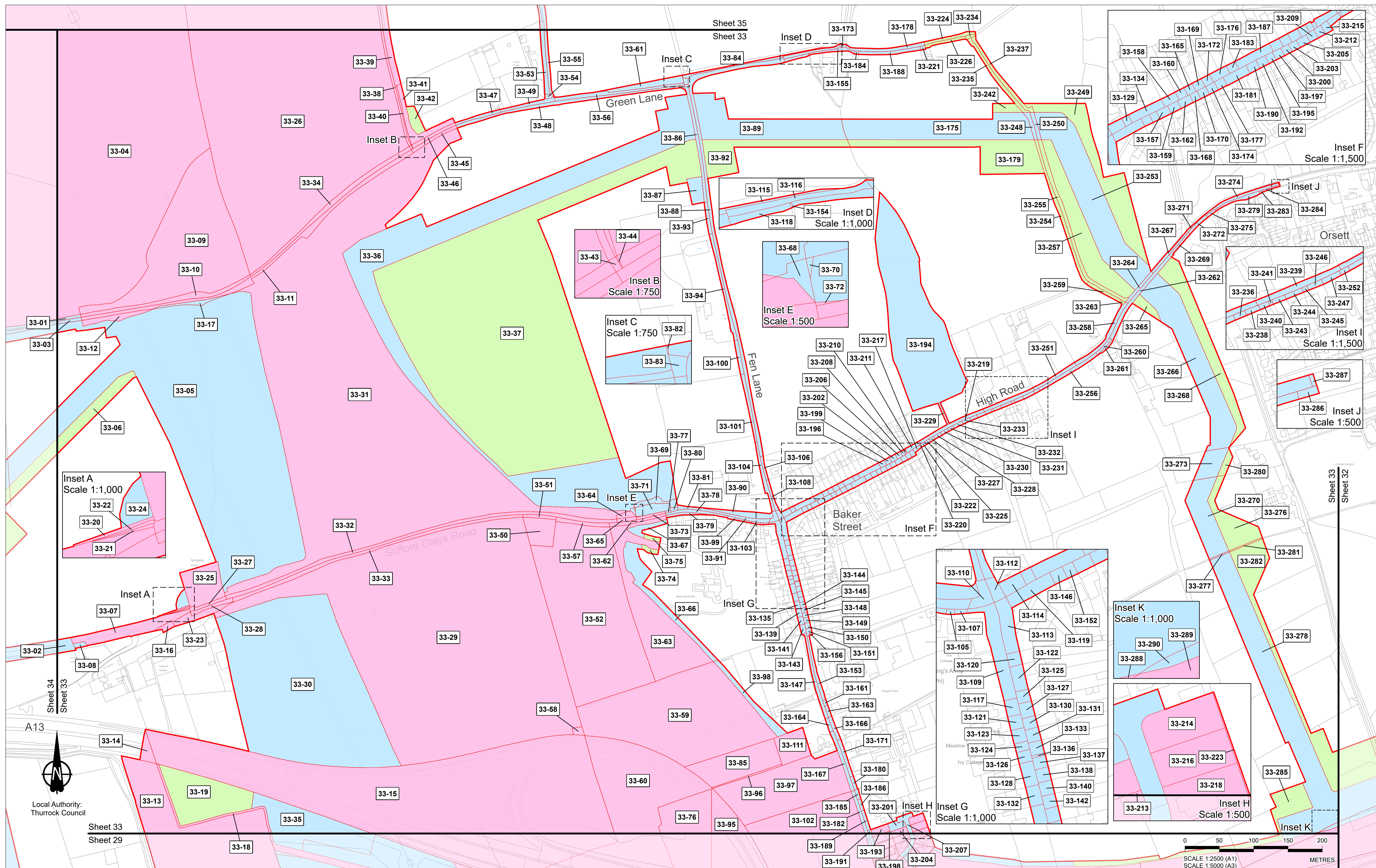


Client: national highways

Project: LOWER THAMES CROSSING

| | | | | | |
|-----------------------------|--|---------------|---------|----------|-----|
| Status | DCO Application | Original Size | A1 | Revision | P01 |
| Application Document Number | TR010032/APP/2.2 | Scale | 1:2,500 | | |
| Drawing Title | LAND PLANS REGULATION 5(2)(i) SHEET 32 | | | | |
| Drawing Number | HE450039-CJV-BOP-ZZZ_BD000000_-DR-BL-20032 | | | | |





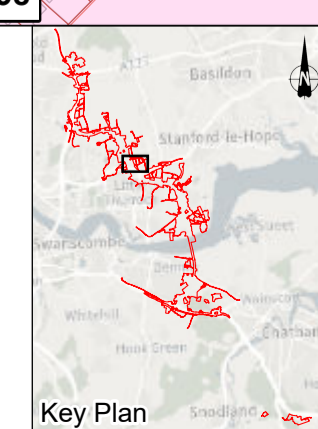
Crown copyright material is reproduced with the permission of Land Registry under delegated authority from the Controller of HMSO. This material was last updated in September 2022 and may not be copied, distributed, sold or published without the formal permission of Land Registry. Contains Ordnance Survey data. © Crown copyright and database rights 2022. Ordnance Survey 100030649.

| | | | | | | |
|-----|--------|------------|------------------------|-------|---------|---------|
| P01 | S1 | 03/10/2022 | Issued for Information | LS | AA | TG |
| Rev | Status | Rev. Date | Purpose of revision | Drawn | Check'd | Apprv'd |

1. All dimensions are in metres unless stated otherwise.
2. These Land Plans should be read in conjunction with other plans and documents in the Development Consent Order application (TR020032/APP/3.1), in particular the Book of Reference (TR020032/APP/4.2).
3. All easements, servitudes and private rights in land are proposed to be extinguished on land shown coloured pink on these land plans, unless stated otherwise in the Book of Reference.
4. All easements, servitudes and private rights of the subsoil are proposed to be extinguished on land shown coloured yellow and orange on these land plans, unless stated otherwise in the Book of Reference.
5. All easements, servitudes and private rights in land are proposed to be extinguished, so far as their continued exercise would be inconsistent with the exercise of the rights or restrictions proposed to be acquired by the undertaker on land shown coloured blue, yellow and orange on these land plans, unless stated otherwise in the Book of Reference.
6. All easements, servitudes and private rights are proposed to be suspended while the undertaker is in temporary possession of the land shown coloured green, blue and orange on these land plans, unless stated otherwise in the Book of Reference.
7. The number labels relate to plot numbers. Please refer to the Book of Reference for more information about these plots, including the approximate area of each plot. In this numbering convention, a plot number comprises the sheet number followed by the actual plot number, e.g. Plot 01-24, where '01' is the sheet number.

Legend

- Order Limits
- Permanent Acquisition of Land
- Permanent Acquisition of Subsoil and Rights
- Permanent Acquisition of Subsoil and Rights and Temporary Possession of Land at Surface
- Temporary Possession of Land
- Temporary Possession of Land and Permanent Acquisition of Rights



Client: **national highways**

Project: **LOWER THAMES CROSSING**

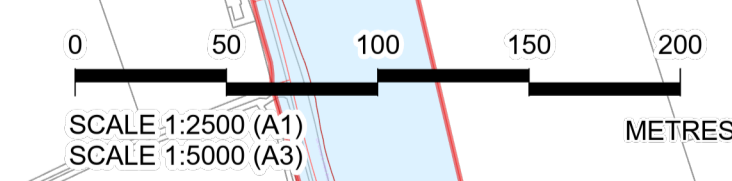
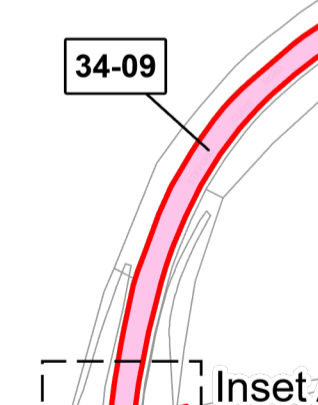
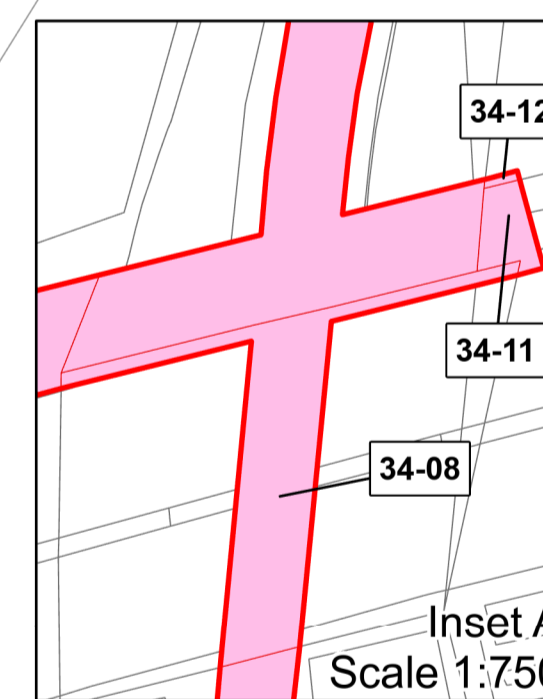
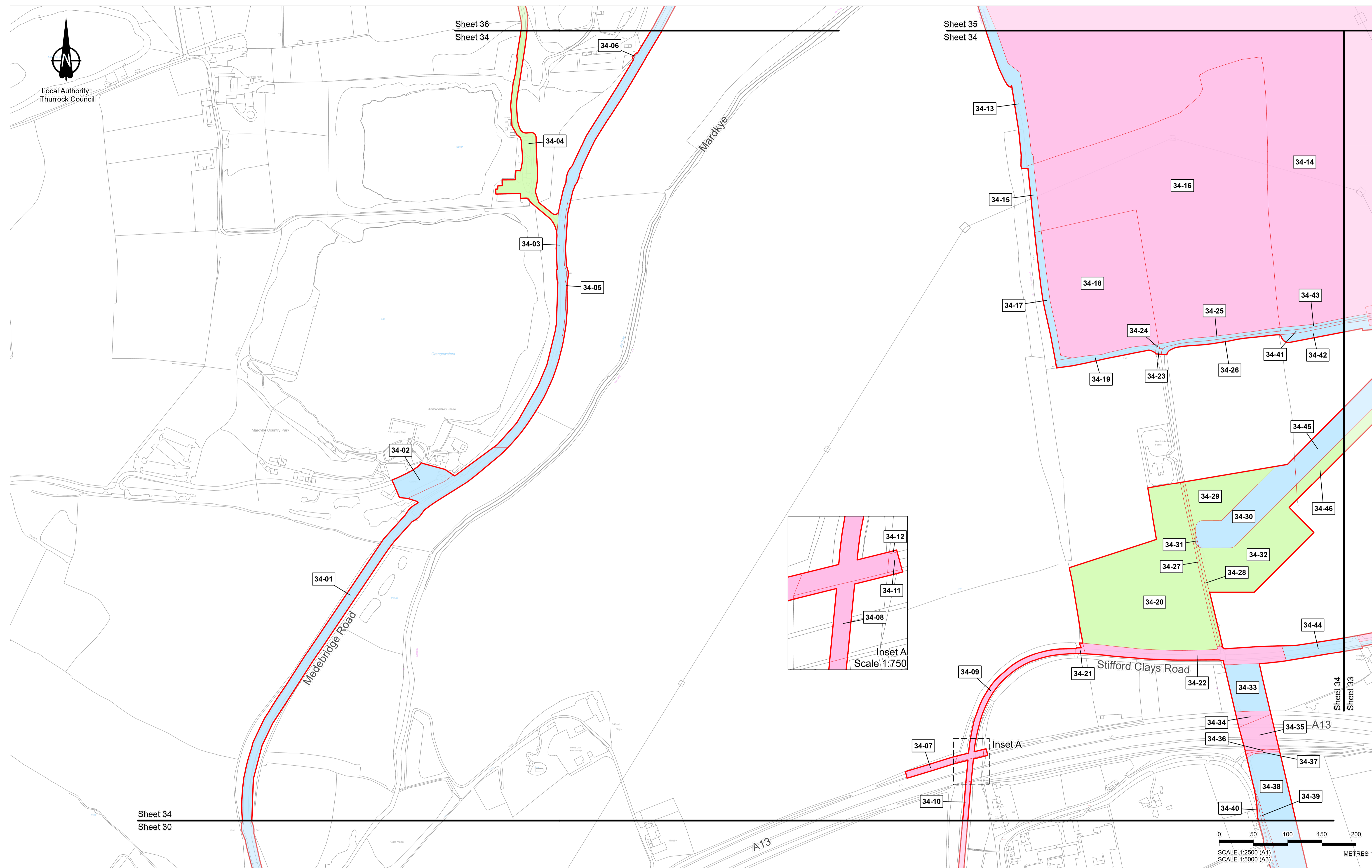
| | | | | | |
|-----------------------------|---|---------------|---------|----------|-----|
| Status | DCO Application | Original Size | A1 | Revision | P01 |
| Application Document Number | TR010032/APP/2.2 | Scale | 1:2,500 | | |
| Drawing Title | LAND PLANS REGULATION 5(2)(i) SHEET 33 | | | | |
| Drawing Number | HE450039-CJV-BOP-ZZZ_BD000000_-DR-BL-20033 | | | | |



Local Authority:
Thurrock Council

Sheet 36
Sheet 34

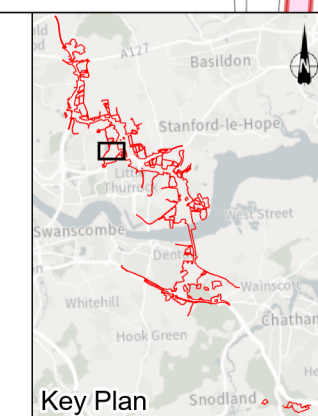
Sheet 35
Sheet 34



Crown copyright material is reproduced with the permission of Land Registry under delegated authority from the Controller of HMSO. This material was last updated in September 2022 and may not be copied, distributed, sold or published without the formal permission of Land Registry. Contains Ordnance Survey data. © Crown copyright and database rights 2022. Ordnance Survey 100030649.

1. All dimensions are in metres unless stated otherwise.
2. These Land Plans should be read in conjunction with other plans and documents in the Development Consent Order application (TR020032/APP/3.1), in particular the Book of Reference (TR020032/APP/4.2).
3. All easements, servitudes and private rights in land are proposed to be extinguished on land shown coloured pink on these land plans, unless stated otherwise in the Book of Reference.
4. All easements, servitudes and private rights of the subsoil are proposed to be extinguished on land shown coloured yellow and orange on these land plans, unless stated otherwise in the Book of Reference.
5. All easements, servitudes and private rights in land are proposed to be extinguished, so far as their continued exercise would be inconsistent with the exercise of the rights or restrictions proposed to be acquired by the undertaker on land shown coloured blue, yellow and orange on these land plans, unless stated otherwise in the Book of Reference.
6. All easements, servitudes and private rights are proposed to be suspended while the undertaker is in temporary possession of the land shown coloured green, blue and orange on these land plans, unless stated otherwise in the Book of Reference.
7. The number labels relate to plot numbers. Please refer to the Book of Reference for more information about these plots, including the approximate area of each plot. In this numbering convention, a plot number comprises the sheet number followed by the actual plot number, e.g. Plot 01-24, where '01' is the sheet number.

- Legend**
- Order Limits
 - Permanent Acquisition of Land
 - Permanent Acquisition of Subsoil and Rights
 - Permanent Acquisition of Subsoil and Rights and Temporary Possession of Land at Surface
 - Temporary Possession of Land
 - Temporary Possession of Land and Permanent Acquisition of Rights



Client
national highways

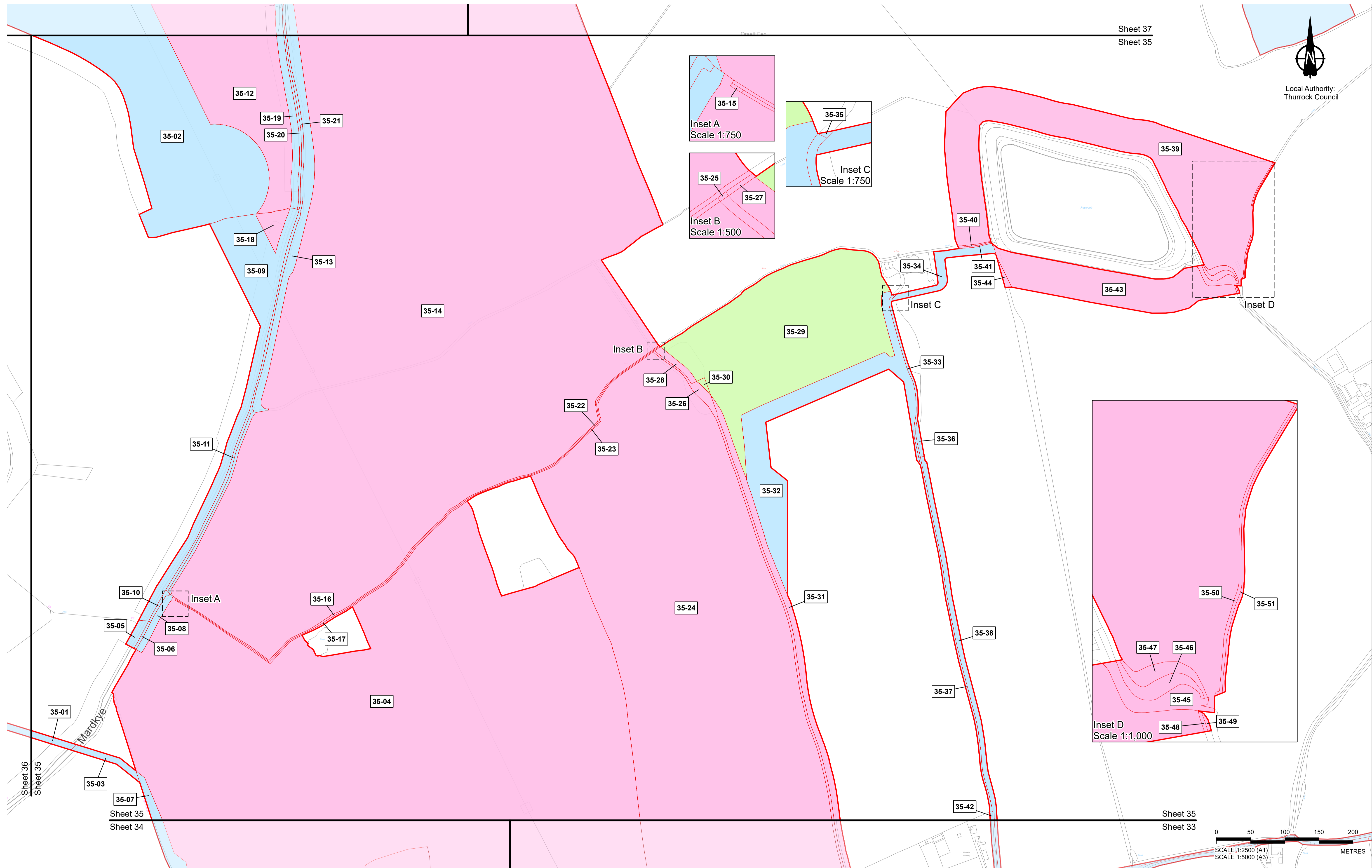
Project
LOWER THAMES CROSSING

| | | | | | |
|-----------------------------|---|---------------|---------|----------|-----|
| Status | DCO Application | Original Size | A1 | Revision | P01 |
| Application Document Number | TR010032/APP/2.2 | Scale | 1:2,500 | | |
| Drawing Title | LAND PLANS REGULATION 5(2)(i) SHEET 34 | | | | |
| Drawing Number | HE450039-CJV-BOP-ZZZ_BD000000_-DR-BL-20034 | | | | |

| | | | | | | |
|-----|--------|------------|------------------------|-------|--------|---------|
| P01 | S1 | 04/10/2022 | Issued for Information | LS | AA | TG |
| Rev | Status | Rev. Date | Purpose of revision | Drawn | Chck'd | Apprv'd |



Local Authority:
Thurrock Council

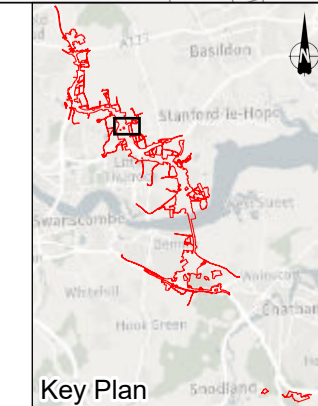


Crown copyright material is reproduced with the permission of Land Registry under delegated authority from the Controller of HMSO. This material was last updated in September 2022 and may not be copied, distributed, sold or published without the formal permission of Land Registry. Contains Ordnance Survey data. © Crown copyright and database rights 2022. Ordnance Survey 100030649.

| | | | | | | |
|-----|--------|------------|------------------------|-------|--------|---------|
| P01 | S1 | 17/10/2022 | Issued for Information | LS | AA | TG |
| Rev | Status | Rev. Date | Purpose of revision | Drawn | Chck'd | Apprv'd |

1. All dimensions are in metres unless stated otherwise.
 2. These Land Plans should be read in conjunction with other plans and documents in the Development Consent Order application (TR020032/APP/3.1), in particular the Book of Reference (TR020032/APP/4.2).
 3. All easements, servitudes and private rights in land are proposed to be extinguished on land shown coloured pink on these land plans, unless stated otherwise in the Book of Reference.
 4. All easements, servitudes and private rights of the subsoil are proposed to be extinguished on land shown coloured yellow and orange on these land plans, unless stated otherwise in the Book of Reference.
 5. All easements, servitudes and private rights in land are proposed to be extinguished, so far as their continued exercise would be inconsistent with the exercise of the rights or restrictions proposed to be acquired by the undertaker on land shown coloured blue, yellow and orange on these land plans, unless stated otherwise in the Book of Reference.
 6. All easements, servitudes and private rights are proposed to be suspended while the undertaker is in temporary possession of the land shown coloured green, blue and orange on these land plans, unless stated otherwise in the Book of Reference.
 7. The number labels relate to plot numbers. Please refer to the Book of Reference for more information about these plots, including the approximate area of each plot. In this numbering convention, a plot number comprises the sheet number followed by the actual plot number, e.g. Plot 01-24, where '01' is the sheet number.

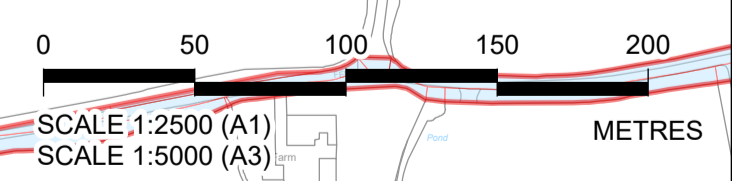
| Legend | |
|--------|---|
| | Order Limits |
| | Permanent Acquisition of Land |
| | Permanent Acquisition of Subsoil and Rights |
| | Permanent Acquisition of Subsoil and Rights and Temporary Possession of Land at Surface |
| | Temporary Possession of Land |
| | Temporary Possession of Land and Permanent Acquisition of Rights |



Client
 Project
LOWER THAMES CROSSING

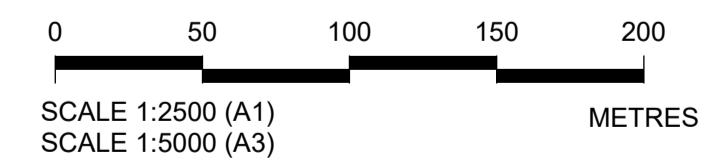
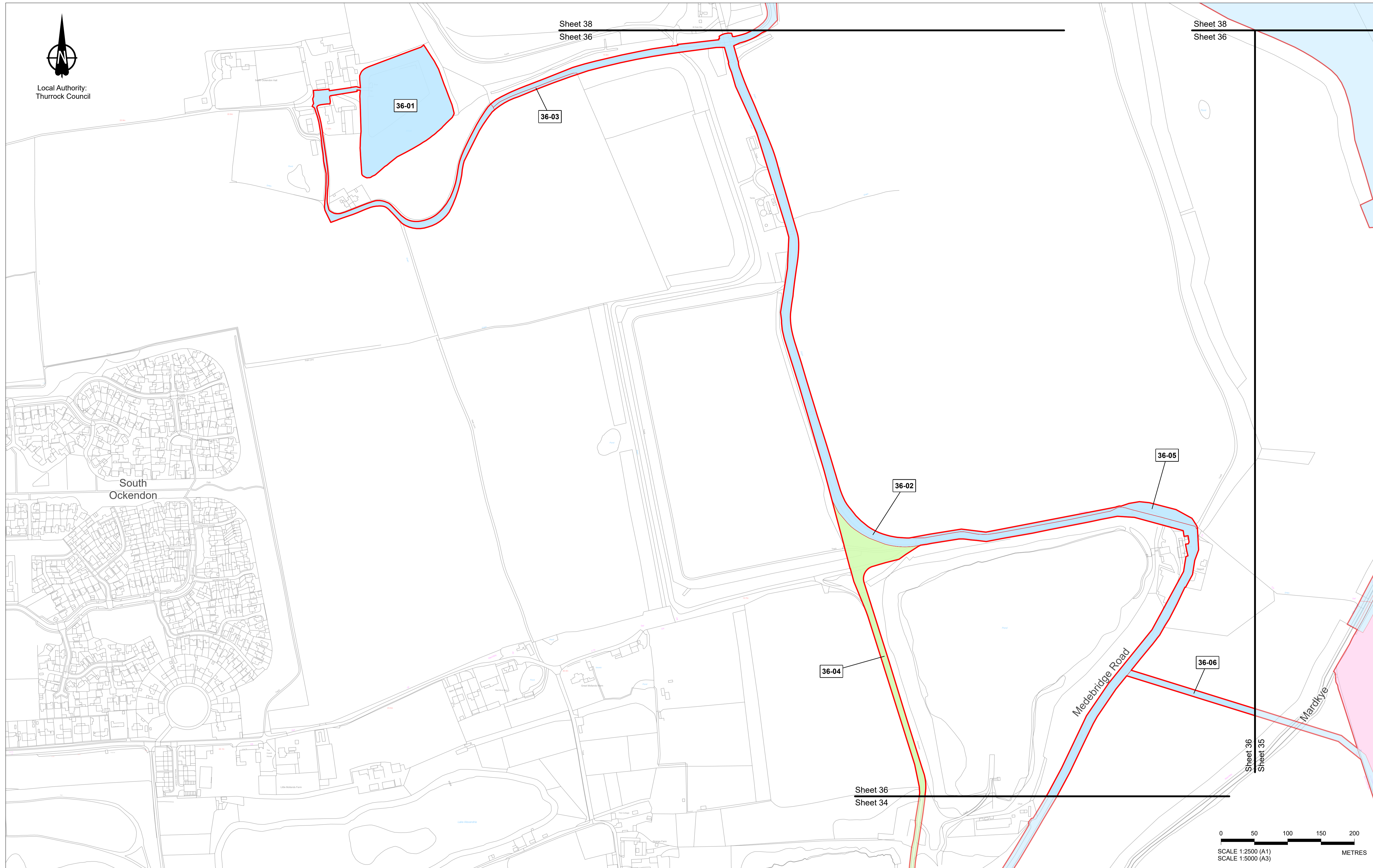


| | | | | | |
|-----------------------------|--|---------------|---------|----------|-----|
| Status | DCO Application | Original Size | A1 | Revision | P01 |
| Application Document Number | TR010032/APP/2.2 | Scale | 1:2,500 | | |
| Drawing Title | LAND PLANS REGULATION 5(2)(i) SHEET 35 | | | | |
| Drawing Number | HE450039-CJV-BOP-ZZZ_BD000000_-DR-BL-20035 | | | | |





Local Authority:
Thurrock Council

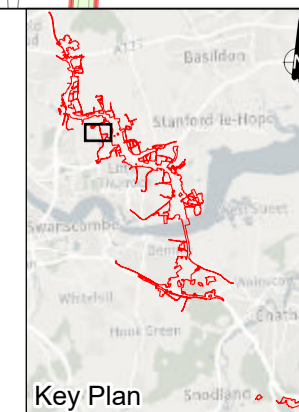


Crown copyright material is reproduced with the permission of Land Registry under delegated authority from the Controller of HMSO. This material was last updated in September 2022 and may not be copied, distributed, sold or published without the formal permission of Land Registry. Contains Ordnance Survey data. © Crown copyright and database rights 2022. Ordnance Survey 100030649.

1. All dimensions are in metres unless stated otherwise.
2. These Land Plans should be read in conjunction with other plans and documents in the Development Consent Order application (TR020032/APP/3.1), in particular the Book of Reference (TR020032/APP/4.2).
3. All easements, servitudes and private rights in land are proposed to be extinguished on land shown coloured pink on these land plans, unless stated otherwise in the Book of Reference.
4. All easements, servitudes and private rights of the subsoil are proposed to be extinguished on land shown coloured yellow and orange on these land plans, unless stated otherwise in the Book of Reference.
5. All easements, servitudes and private rights in land are proposed to be extinguished, so far as their continued exercise would be inconsistent with the exercise of the rights or restrictions proposed to be acquired by the undertaker on land shown coloured blue, yellow and orange on these land plans, unless stated otherwise in the Book of Reference.
6. All easements, servitudes and private rights are proposed to be suspended while the undertaker is in temporary possession of the land shown coloured green, blue and orange on these land plans, unless stated otherwise in the Book of Reference.
7. The number labels relate to plot numbers. Please refer to the Book of Reference for more information about these plots, including the approximate area of each plot. In this numbering convention, a plot number comprises the sheet number followed by the actual plot number, e.g. Plot 01-24, where '01' is the sheet number.

Legend

- ▬ Order Limits
- Permanent Acquisition of Land
- Permanent Acquisition of Subsoil and Rights
- Permanent Acquisition of Subsoil and Rights and Temporary Possession of Land at Surface
- Temporary Possession of Land
- Temporary Possession of Land and Permanent Acquisition of Rights



Client




Project

LOWER THAMES CROSSING

| | | | | |
|-----------------------------|---|--|---------------|----------|
| Status | DCO Application | | Original Size | Revision |
| Application Document Number | TR010032/APP/2.2 | | A1 | P01 |
| Drawing Title | LAND PLANS REGULATION 5(2)(i) SHEET 36 | | | |
| Drawing Number | HE450039-CJV-BOP-ZZZ_BD000000_-DR-BL-20036 | | | |
| | | | Scale | 1:2,500 |

| | | | | | | |
|-----|--------|------------|------------------------|-------|--------|---------|
| P01 | S1 | 03/10/2022 | Issued for Information | LS | AA | TG |
| Rev | Status | Rev. Date | Purpose of revision | Drawn | Chck'd | Apprv'd |



Local Authority:
Thurrock Council

Stringcock Fen

37-03
37-02
Inset A
Scale 1:750

37-07
37-06
Inset B
Scale 1:500

Inset B

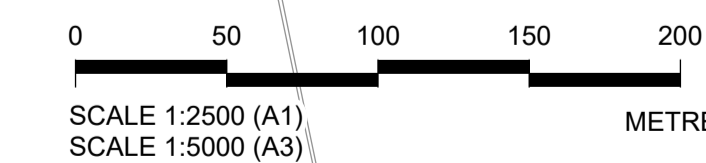
37-04

Inset A

37-01

37-05

Sheet 37
Sheet 35

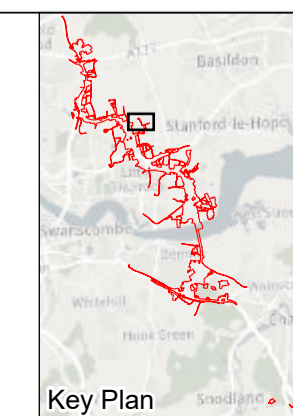


Crown copyright material is reproduced with the permission of Land Registry under delegated authority from the Controller of HMSO. This material was last updated in September 2022 and may not be copied, distributed, sold or published without the formal permission of Land Registry. Contains Ordnance Survey data. © Crown copyright and database rights 2022. Ordnance Survey 100030569.

1. All dimensions are in metres unless stated otherwise.
2. These Land Plans should be read in conjunction with other plans and documents in the Development Consent Order application (TR020032/APP/3.1), in particular the Book of Reference (TR020032/APP/4.2).
3. All easements, servitudes and private rights in land are proposed to be extinguished on land shown coloured pink on these land plans, unless stated otherwise in the Book of Reference.
4. All easements, servitudes and private rights of the subsoil are proposed to be extinguished on land shown coloured yellow and orange on these land plans, unless stated otherwise in the Book of Reference.
5. All easements, servitudes and private rights in land are proposed to be extinguished, so far as their continued exercise would be inconsistent with the exercise of the rights or restrictions proposed to be acquired by the undertaker on land shown coloured blue, yellow and orange on these land plans, unless stated otherwise in the Book of Reference.
6. All easements, servitudes and private rights are proposed to be suspended while the undertaker is in temporary possession of the land shown coloured green, blue and orange on these land plans, unless stated otherwise in the Book of Reference.
7. The number labels relate to plot numbers. Please refer to the Book of Reference for more information about these plots, including the approximate area of each plot. In this numbering convention, a plot number comprises the sheet number followed by the actual plot number, e.g. Plot 01-24, where '01' is the sheet number.

Legend

- Order Limits
- Permanent Acquisition of Land
- Permanent Acquisition of Subsoil and Rights
- Permanent Acquisition of Subsoil and Rights and Temporary Possession of Land at Surface
- Temporary Possession of Land
- Temporary Possession of Land and Permanent Acquisition of Rights



Client




Project

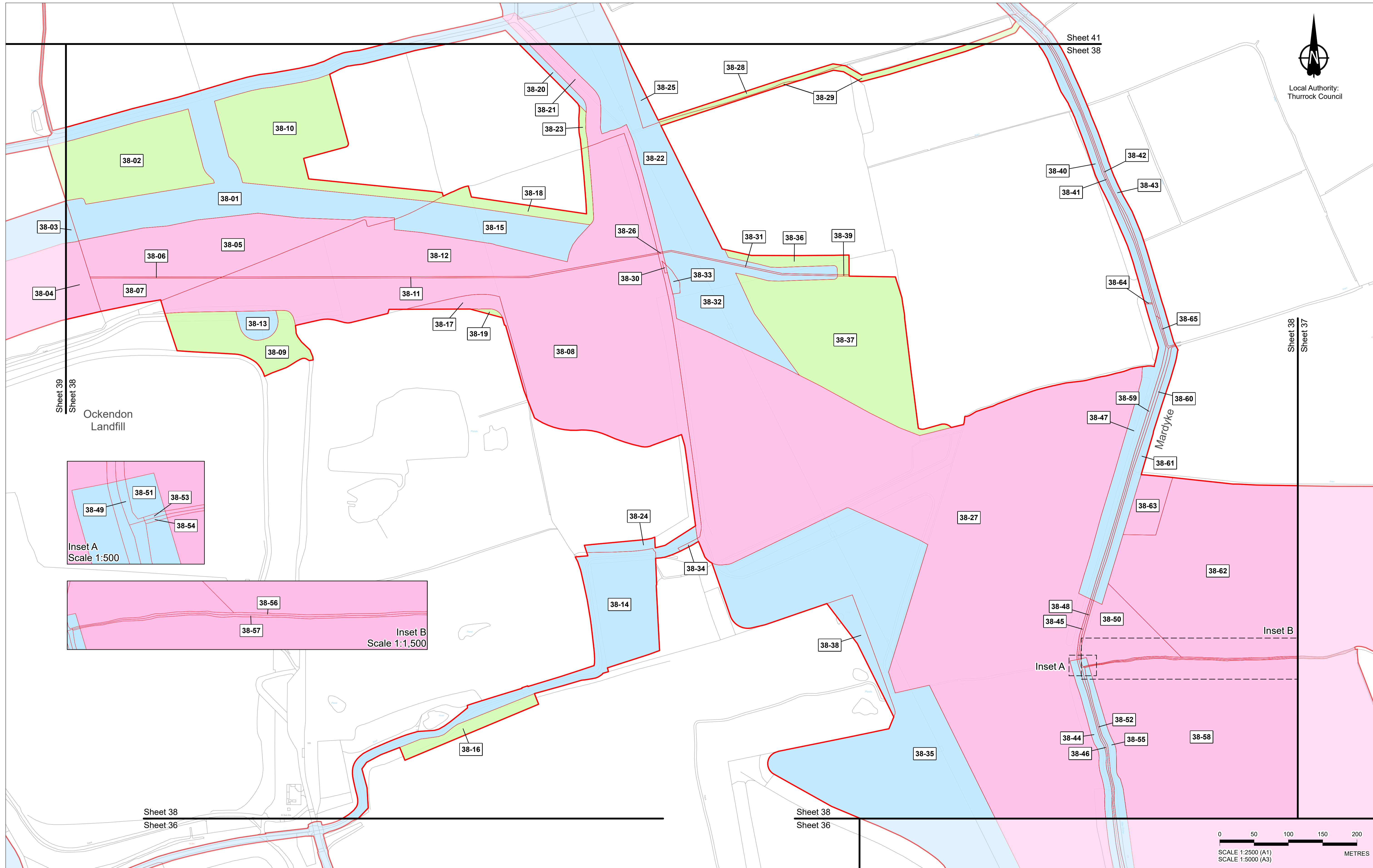
LOWER THAMES CROSSING

| | | | | | |
|-----------------------------|--|---------------|---------|----------|-----|
| Status | DCO Application | Original Size | A1 | Revision | P01 |
| Application Document Number | TR010032/APP/2.2 | Scale | 1:2,500 | | |
| Drawing Title | LAND PLANS REGULATION 5(2)(i) SHEET 37 | | | | |
| Drawing Number | HE450039-CJV-BOP-ZZZ_BD000000_-DR-BL-20037 | | | | |

| Rev | Status | Rev. Date | Purpose of revision | Drawn | Chck'd | Apprv'd |
|-----|--------|------------|------------------------|-------|--------|---------|
| P01 | S1 | 17/10/2022 | Issued for Information | LS | AA | TG |

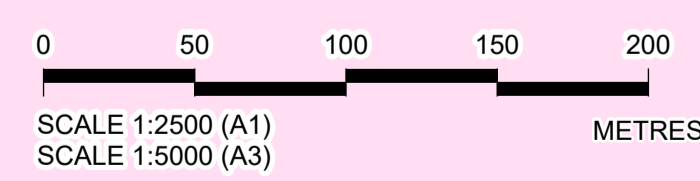
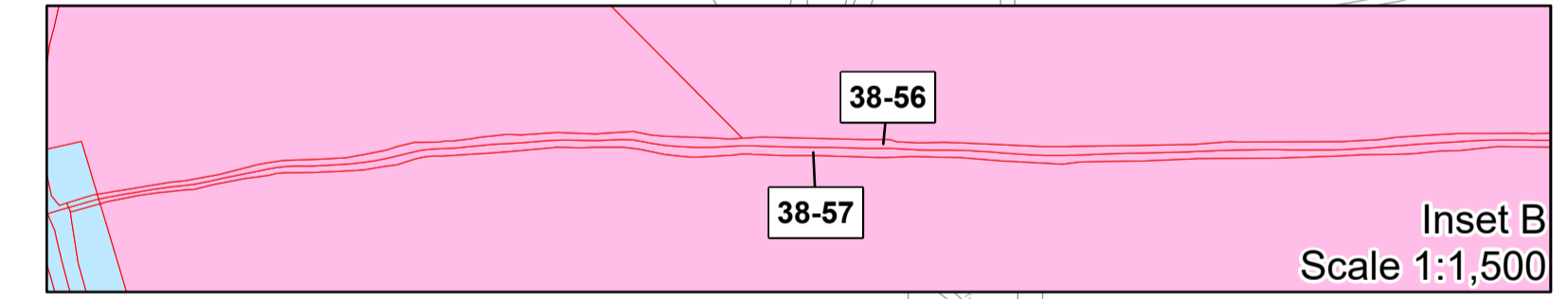
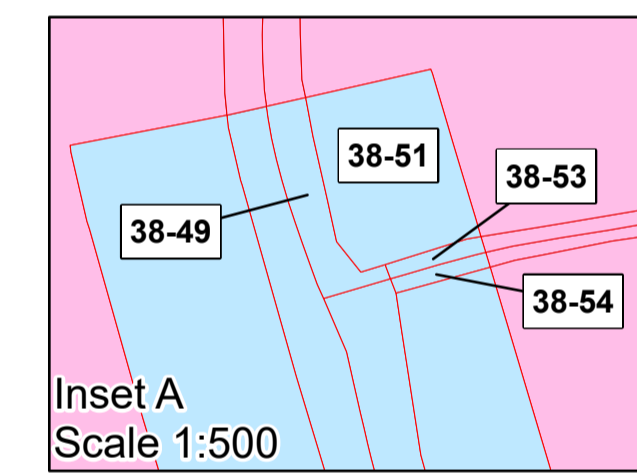


Local Authority:
Thurrock Council



Sheet 39
Sheet 38
Ockendon
Landfill

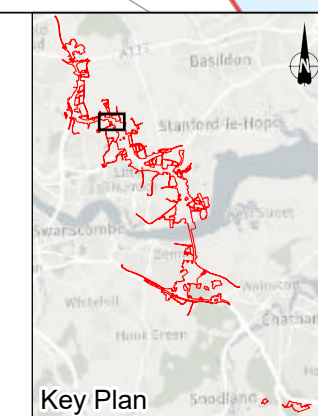
Sheet 38
Sheet 37



| | | | | | | |
|-----|--------|------------|------------------------|-------|--------|---------|
| P01 | S1 | 17/10/2022 | Issued for Information | LS | AA | TG |
| Rev | Status | Rev. Date | Purpose of revision | Drawn | Chck'd | Apprv'd |

1. All dimensions are in metres unless stated otherwise.
 2. These Land Plans should be read in conjunction with other plans and documents in the Development Consent Order application (TR020032/APP/3.1), in particular the Book of Reference (TR020032/APP/4.2).
 3. All easements, servitudes and private rights in land are proposed to be extinguished on land shown coloured pink on these land plans, unless stated otherwise in the Book of Reference.
 4. All easements, servitudes and private rights of the subsoil are proposed to be extinguished on land shown coloured yellow and orange on these land plans, unless stated otherwise in the Book of Reference.
 5. All easements, servitudes and private rights in land are proposed to be extinguished, so far as their continued exercise would be inconsistent with the exercise of the rights or restrictions proposed to be acquired by the undertaker on land shown coloured blue, yellow and orange on these land plans, unless stated otherwise in the Book of Reference.
 6. All easements, servitudes and private rights are proposed to be suspended while the undertaker is in temporary possession of the land shown coloured green, blue and orange on these land plans, unless stated otherwise in the Book of Reference.
 7. The number labels relate to plot numbers. Please refer to the Book of Reference for more information about these plots, including the approximate area of each plot. In this numbering convention, a plot number comprises the sheet number followed by the actual plot number, e.g. Plot 01-24, where '01' is the sheet number.


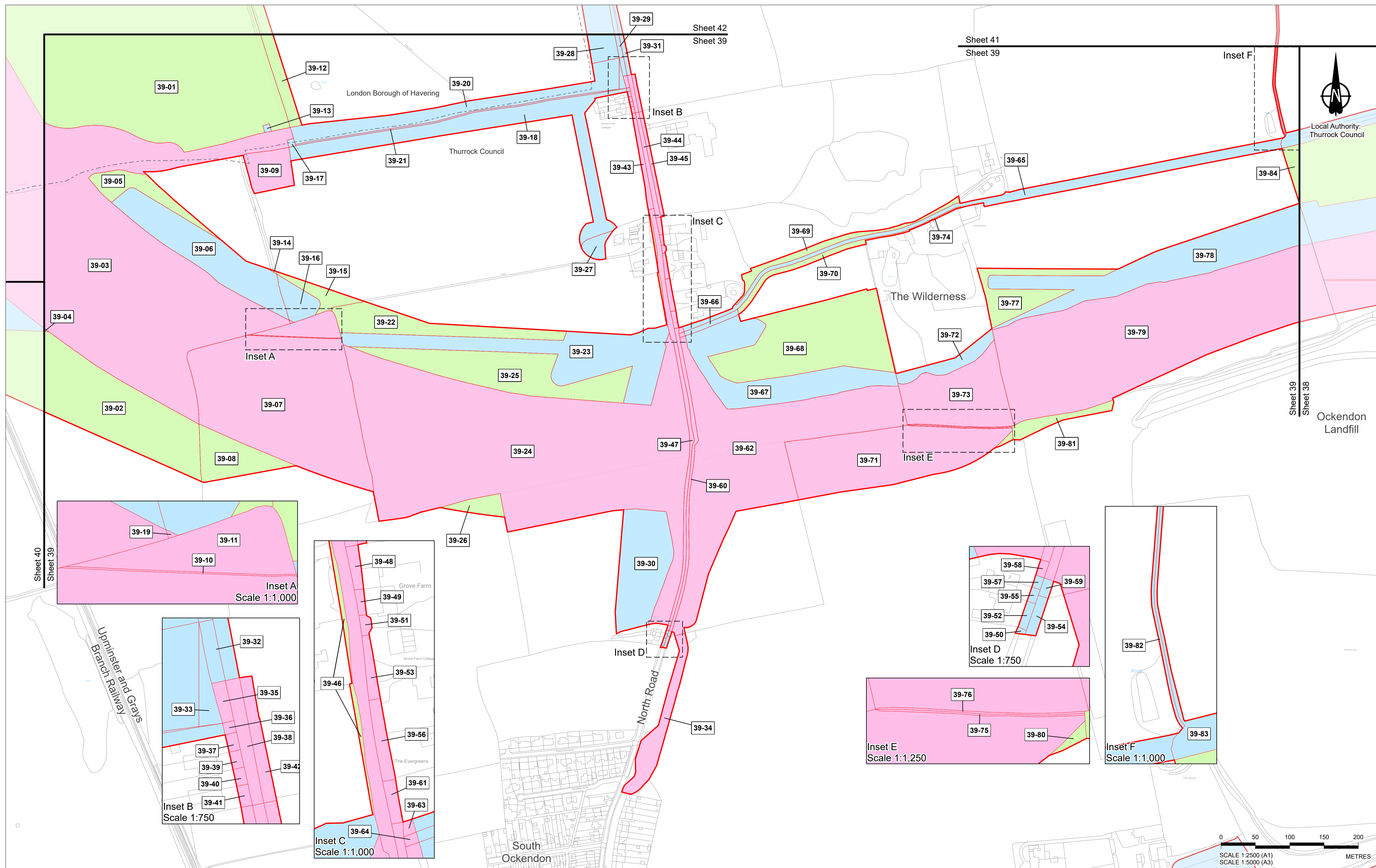
- Legend**
- Order Limits
 - Permanent Acquisition of Land
 - Permanent Acquisition of Subsoil and Rights
 - Permanent Acquisition of Subsoil and Rights and Temporary Possession of Land at Surface
 - Temporary Possession of Land
 - Temporary Possession of Land and Permanent Acquisition of Rights



Client
national highways

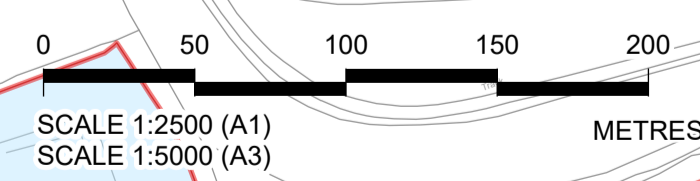
Project
LOWER THAMES CROSSING

| | | | | | |
|-----------------------------|---|---------------|---------|----------|-----|
| Status | DCO Application | Original Size | A1 | Revision | P01 |
| Application Document Number | TR010032/APP/2.2 | Scale | 1:2,500 | | |
| Drawing Title | LAND PLANS REGULATION 5(2)(i) SHEET 38 | | | | |
| Drawing Number | HE450039-CJV-BOP-ZZZ_BD000000_-DR-BL-20038 | | | | |



Local Authority:
Thurrock Council

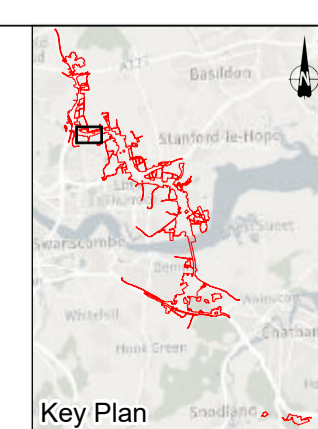
Ockendon
Landfill



| | | | | | | |
|-----|--------|------------|------------------------|-------|--------|---------|
| P01 | S1 | 03/10/2022 | Issued for Information | LS | AA | TG |
| Rev | Status | Rev. Date | Purpose of revision | Drawn | Chck'd | Apprv'd |

1. All dimensions are in metres unless stated otherwise.
2. These Land Plans should be read in conjunction with other plans and documents in the Development Consent Order application (TR020032/APP/3.1), in particular the Book of Reference (TR020032/APP/4.2).
3. All easements, servitudes and private rights in land are proposed to be extinguished on land shown coloured pink on these land plans, unless stated otherwise in the Book of Reference.
4. All easements, servitudes and private rights of the subsoil are proposed to be extinguished on land shown coloured yellow and orange on these land plans, unless stated otherwise in the Book of Reference.
5. All easements, servitudes and private rights in land are proposed to be extinguished, so far as their continued exercise would be inconsistent with the exercise of the rights or restrictions proposed to be acquired by the undertaker on land shown coloured blue, yellow and orange on these land plans, unless stated otherwise in the Book of Reference.
6. All easements, servitudes and private rights are proposed to be suspended while the undertaker is in temporary possession of the land shown coloured green, blue and orange on these land plans, unless stated otherwise in the Book of Reference.
7. The number labels relate to plot numbers. Please refer to the Book of Reference for more information about these plots, including the approximate area of each plot. In this numbering convention, a plot number comprises the sheet number followed by the actual plot number, e.g. Plot 01-24, where '01' is the sheet number.


- Legend**
- Order Limits
 - Permanent Acquisition of Land
 - Permanent Acquisition of Subsoil and Rights
 - Permanent Acquisition of Subsoil and Rights and Temporary Possession of Land at Surface
 - Temporary Possession of Land
 - Temporary Possession of Land and Permanent Acquisition of Rights
 - Local Authority Boundary



Client
national highways

Project
LOWER THAMES CROSSING

| | | | | | |
|-----------------------------|---|---------------|---------|----------|-----|
| Status | DCO Application | Original Size | A1 | Revision | P01 |
| Application Document Number | TR010032/APP/2.2 | Scale | 1:2,500 | | |
| Drawing Title | LAND PLANS REGULATION 5(2)(i) SHEET 39 | | | | |
| Drawing Number | HE450039-CJV-BOP-ZZZ_BD000000_-DR-BL-20039 | | | | |



Local Authority:
Thurrock Council

London Borough of Havering
Thurrock Council

Sheet 42
Sheet 40

40-23

40-22

40-21

40-19

40-13

40-20

40-09

40-08

40-12

40-07

40-11

40-18

40-06

40-10

40-17

40-05

40-02

40-14

40-04

Inset A

40-16

40-01

40-03

Inset A
Scale 1:500

Inset B
Scale 1:750

40-25

40-24

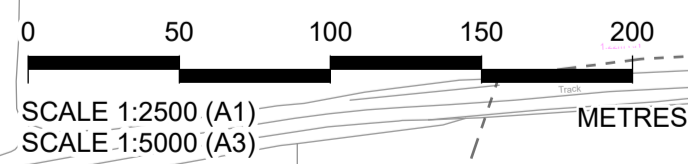
40-26

40-27

40-15

Inset B

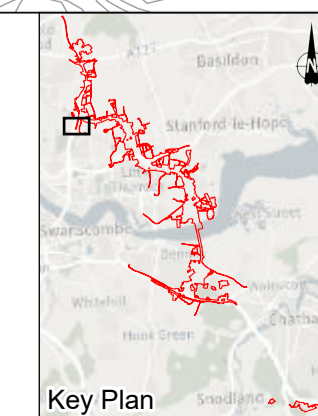
West Road



Crown copyright material is reproduced with the permission of Land Registry under delegated authority from the Controller of HMSO. This material was last updated in September 2022 and may not be copied, distributed, sold or published without the formal permission of Land Registry. Contains Ordnance Survey data. © Crown copyright and database rights 2022. Ordnance Survey 100030649.

1. All dimensions are in metres unless stated otherwise.
2. These Land Plans should be read in conjunction with other plans and documents in the Development Consent Order application (TR020032/APP/3.1), in particular the Book of Reference (TR020032/APP/4.2).
3. All easements, servitudes and private rights in land are proposed to be extinguished on land shown coloured pink on these land plans, unless stated otherwise in the Book of Reference.
4. All easements, servitudes and private rights of the subsoil are proposed to be extinguished on land shown coloured yellow and orange on these land plans, unless stated otherwise in the Book of Reference.
5. All easements, servitudes and private rights in land are proposed to be extinguished, so far as their continued exercise would be inconsistent with the exercise of the rights or restrictions proposed to be acquired by the undertaker on land shown coloured blue, yellow and orange on these land plans, unless stated otherwise in the Book of Reference.
6. All easements, servitudes and private rights are proposed to be suspended while the undertaker is in temporary possession of the land shown coloured green, blue and orange on these land plans, unless stated otherwise in the Book of Reference.
7. The number labels relate to plot numbers. Please refer to the Book of Reference for more information about these plots, including the approximate area of each plot. In this numbering convention, a plot number comprises the sheet number followed by the actual plot number, e.g. Plot 01-24, where '01' is the sheet number.

- Legend**
- Order Limits
 - Permanent Acquisition of Land
 - Permanent Acquisition of Subsoil and Rights
 - Permanent Acquisition of Subsoil and Rights and Temporary Possession of Land at Surface
 - Temporary Possession of Land
 - Temporary Possession of Land and Permanent Acquisition of Rights
 - Local Authority Boundary

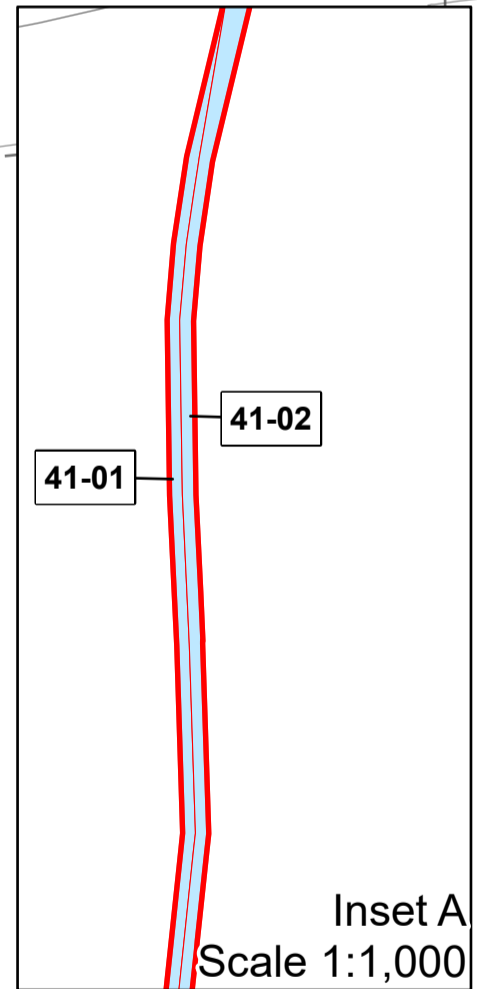
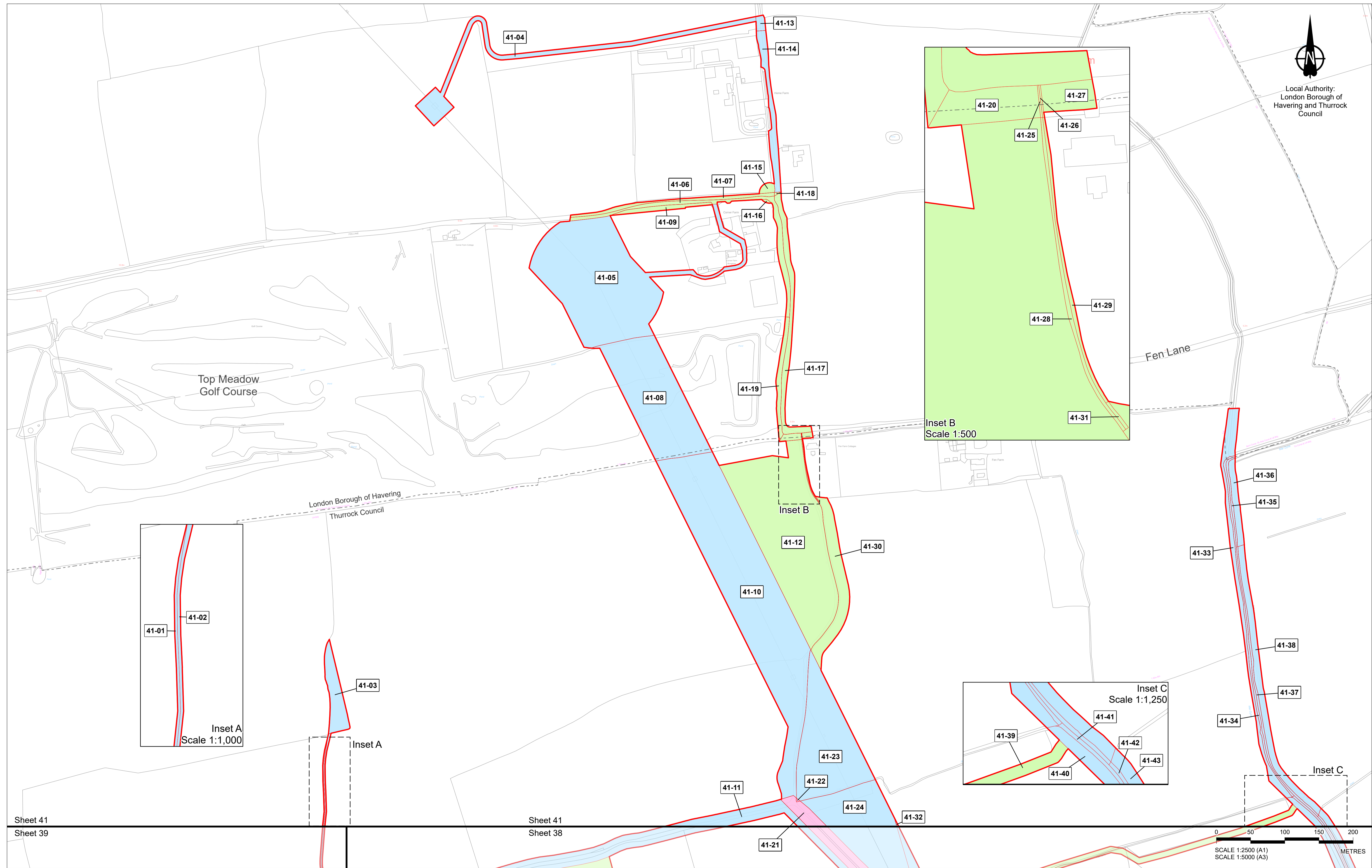


Client
national highways

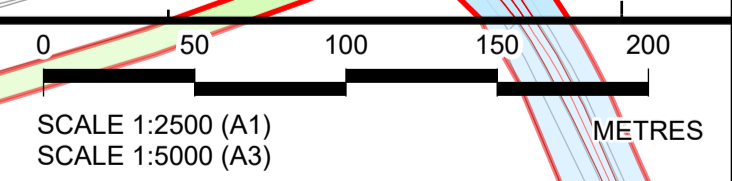
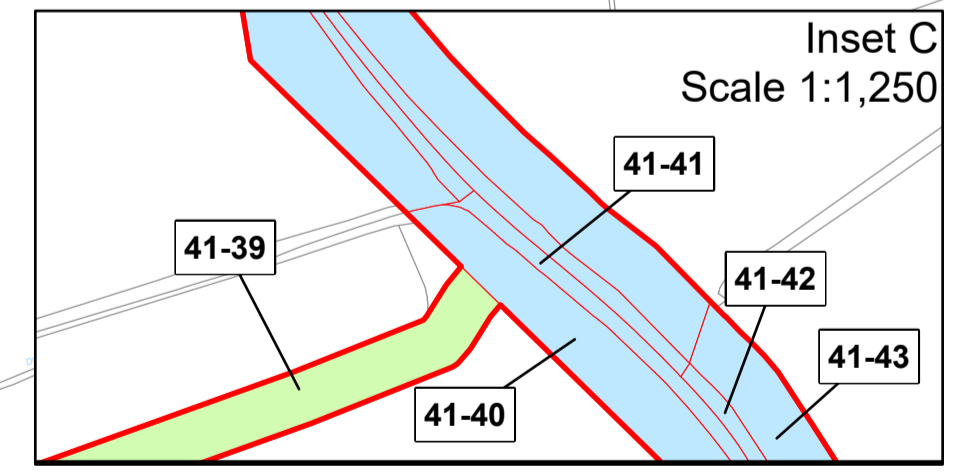
Project
LOWER THAMES CROSSING

| | | | | | |
|-----------------------------|---|---------------|---------|----------|-----|
| Status | DCO Application | Original Size | A1 | Revision | P01 |
| Application Document Number | TR010032/APP/2.2 | Scale | 1:2,500 | | |
| Drawing Title | LAND PLANS REGULATION 5(2)(i) SHEET 40 | | | | |
| Drawing Number | HE450039-CJV-BOP-ZZZ_BD000000_-DR-BL-20040 | | | | |

| | | | | | | |
|-----|--------|------------|------------------------|-------|--------|---------|
| P01 | S1 | 03/10/2022 | Issued for Information | LS | AA | TG |
| Rev | Status | Rev. Date | Purpose of revision | Drawn | Chck'd | Apprv'd |



Inset B
Scale 1:500



Sheet 41
Sheet 39

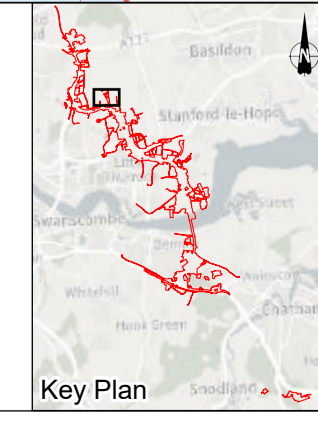
Sheet 41
Sheet 38

Crown copyright material is reproduced with the permission of Land Registry under delegated authority from the Controller of HMSO. This material was last updated in September 2022 and may not be copied, distributed, sold or published without the formal permission of Land Registry. Contains Ordnance Survey data. © Crown copyright and database rights 2022. Ordnance Survey 100030549.

| | | | | | | |
|-----|--------|------------|------------------------|-------|--------|---------|
| P01 | S1 | 03/10/2022 | Issued for Information | LS | AA | TG |
| Rev | Status | Rev. Date | Purpose of revision | Drawn | Chck'd | Apprv'd |

- All dimensions are in metres unless stated otherwise.
- These Land Plans should be read in conjunction with other plans and documents in the Development Consent Order application (TR020032/APP/3.1), in particular the Book of Reference (TR020032/APP/4.2).
- All easements, servitudes and private rights in land are proposed to be extinguished on land shown coloured pink on these land plans, unless stated otherwise in the Book of Reference.
- All easements, servitudes and private rights of the subsoil are proposed to be extinguished on land shown coloured yellow and orange on these land plans, unless stated otherwise in the Book of Reference.
- All easements, servitudes and private rights in land are proposed to be extinguished, so far as their continued exercise would be inconsistent with the exercise of the rights or restrictions proposed to be acquired by the undertaker on land shown coloured blue, yellow and orange on these land plans, unless stated otherwise in the Book of Reference.
- All easements, servitudes and private rights are proposed to be suspended while the undertaker is in temporary possession of the land shown coloured green, blue and orange on these land plans, unless stated otherwise in the Book of Reference.
- The number labels relate to plot numbers. Please refer to the Book of Reference for more information about these plots, including the approximate area of each plot. In this numbering convention, a plot number comprises the sheet number followed by the actual plot number, e.g. Plot 01-24, where '01' is the sheet number.

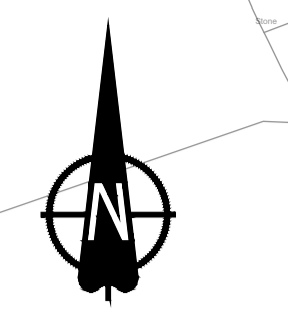
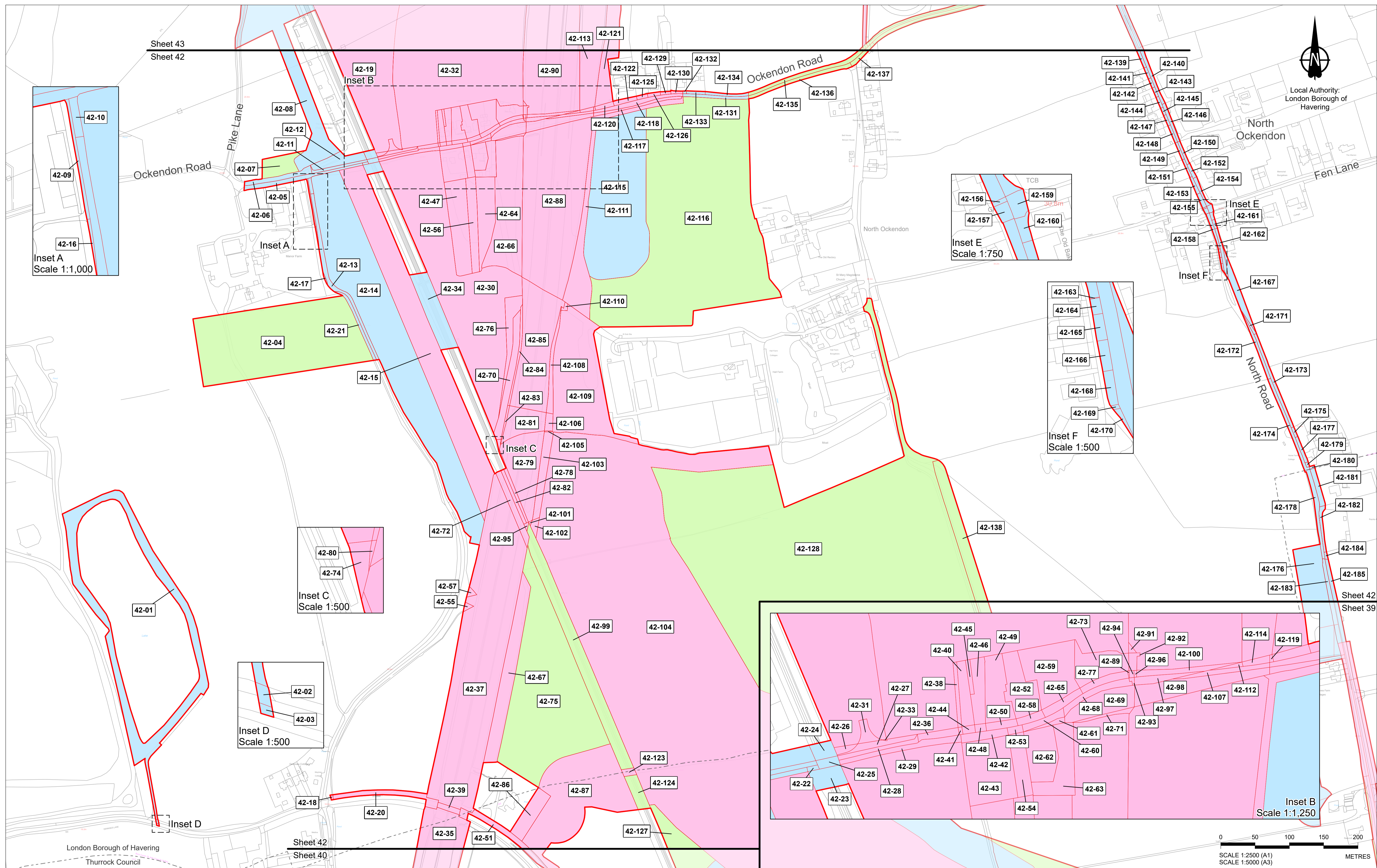
- Legend**
- Order Limits
 - Permanent Acquisition of Land
 - Permanent Acquisition of Subsoil and Rights
 - Permanent Acquisition of Subsoil and Rights and Temporary Possession of Land at Surface
 - Temporary Possession of Land
 - Temporary Possession of Land and Permanent Acquisition of Rights
 - Local Authority Boundary



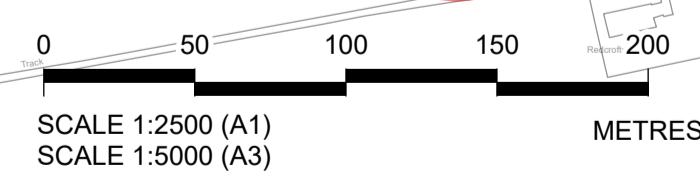
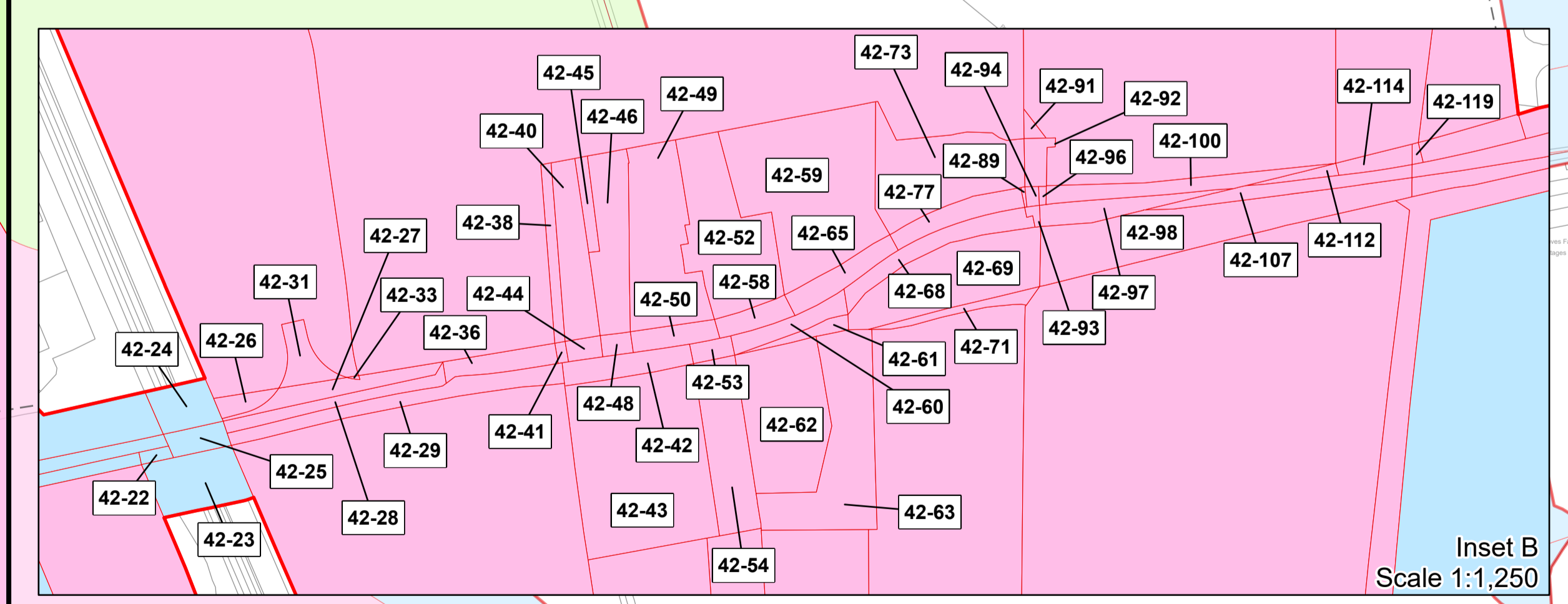
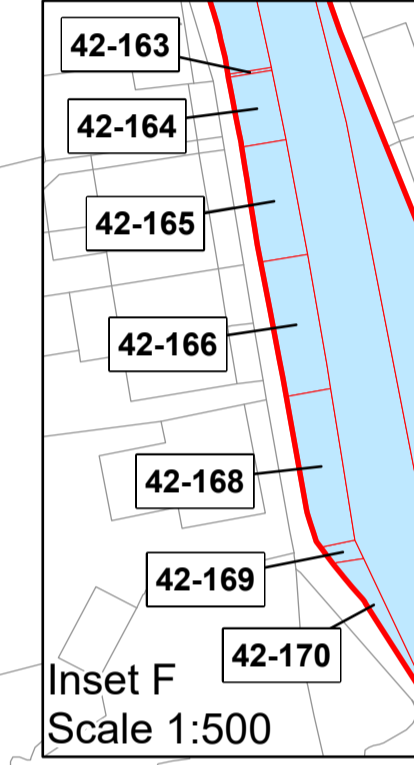
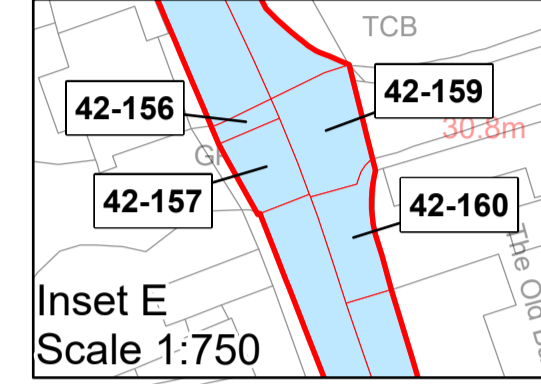
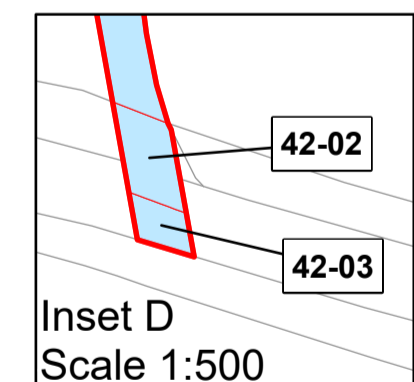
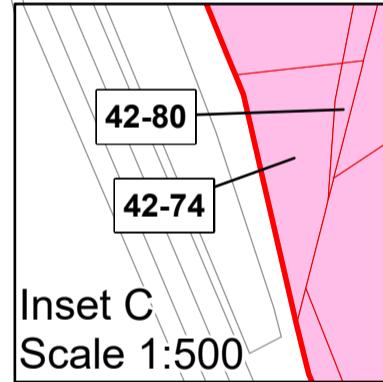
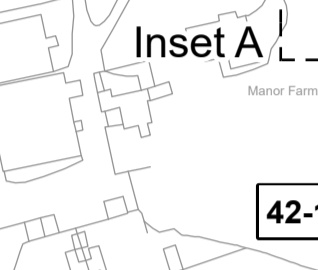
Client
national highways

Project
LOWER THAMES CROSSING

| | | | | | |
|-----------------------------|---|---------------|---------|----------|-----|
| Status | DCO Application | Original Size | A1 | Revision | P01 |
| Application Document Number | TR010032/APP/2.2 | Scale | 1:2,500 | | |
| Drawing Title | LAND PLANS REGULATION 5(2)(i) SHEET 41 | | | | |
| Drawing Number | HE450039-CJV-BOP-ZZZ_BD000000_-DR-BL-20041 | | | | |



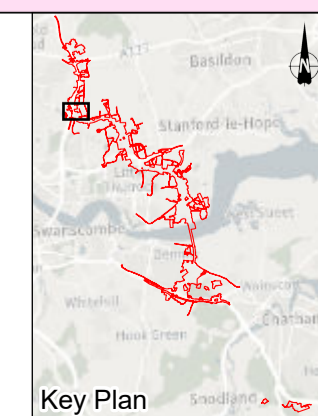
Local Authority:
London Borough of
Havering



Crown copyright material is reproduced with the permission of Land Registry under delegated authority from the Controller of HMSO. This material was last updated in September 2022 and may not be copied, distributed, sold or published without the formal permission of Land Registry. Contains Ordnance Survey data. © Crown copyright and database rights 2022. Ordnance Survey 100030649.

1. All dimensions are in metres unless stated otherwise.
2. These Land Plans should be read in conjunction with other plans and documents in the Development Consent Order application (TR020032/APP/3.1), in particular the Book of Reference (TR020032/APP/4.2).
3. All easements, servitudes and private rights in land are proposed to be extinguished on land shown coloured pink on these land plans, unless stated otherwise in the Book of Reference.
4. All easements, servitudes and private rights of the subsoil are proposed to be extinguished on land shown coloured yellow and orange on these land plans, unless stated otherwise in the Book of Reference.
5. All easements, servitudes and private rights in land are proposed to be extinguished, so far as their continued exercise would be inconsistent with the exercise of the rights or restrictions proposed to be acquired by the undertaker on land shown coloured blue, yellow and orange on these land plans, unless stated otherwise in the Book of Reference.
6. All easements, servitudes and private rights are proposed to be suspended while the undertaker is in temporary possession of the land shown coloured green, blue and orange on these land plans, unless stated otherwise in the Book of Reference.
7. The number labels relate to plot numbers. Please refer to the Book of Reference for more information about these plots, including the approximate area of each plot. In this numbering convention, a plot number comprises the sheet number followed by the actual plot number, e.g. Plot 01-24, where '01' is the sheet number.

- Legend**
- Order Limits
 - Permanent Acquisition of Land
 - Permanent Acquisition of Subsoil and Rights
 - Permanent Acquisition of Subsoil and Rights and Temporary Possession of Land at Surface
 - Temporary Possession of Land
 - Temporary Possession of Land and Permanent Acquisition of Rights
 - Local Authority Boundary

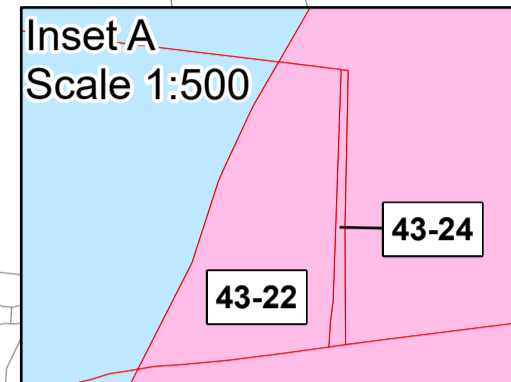

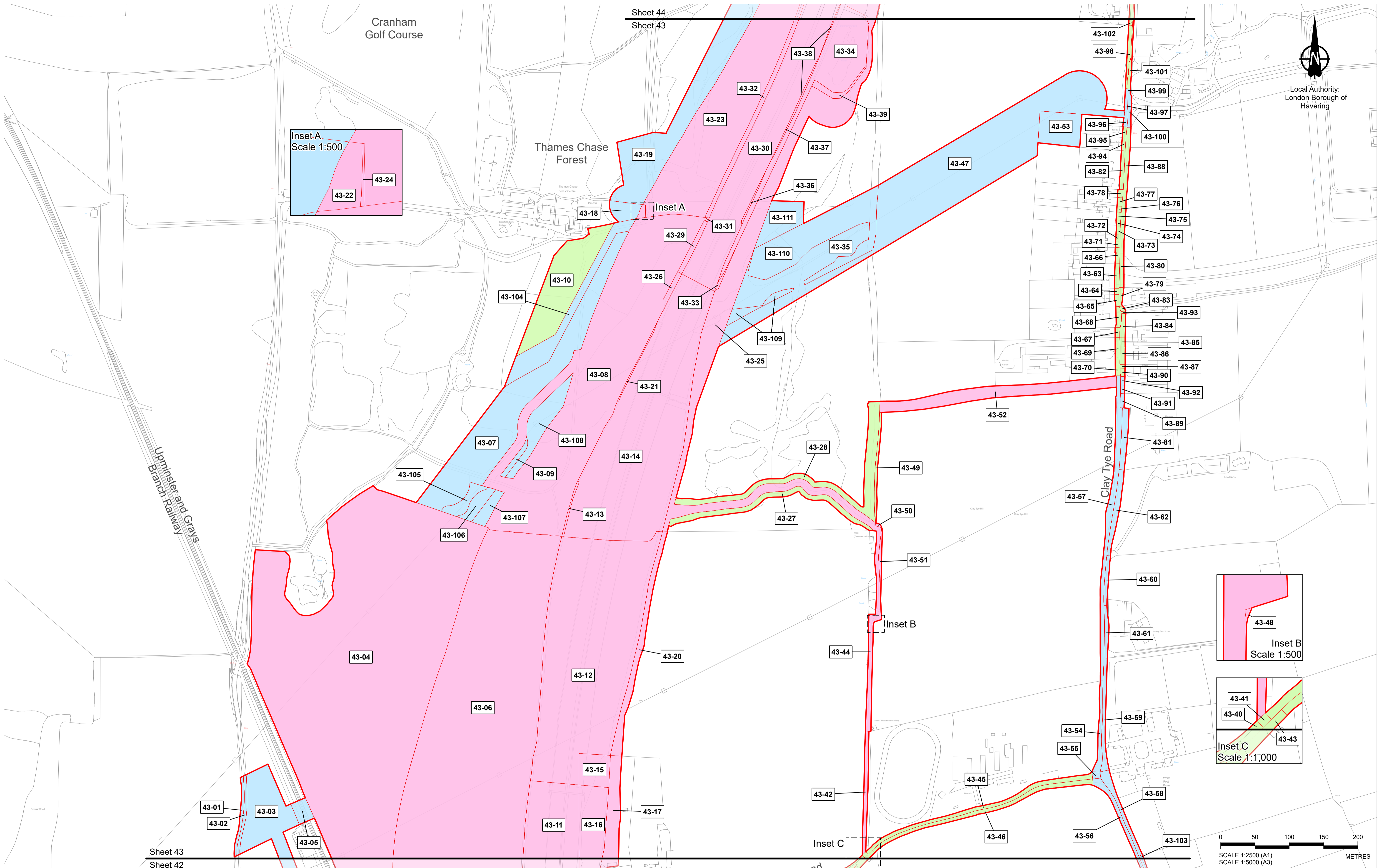


Client
national highways

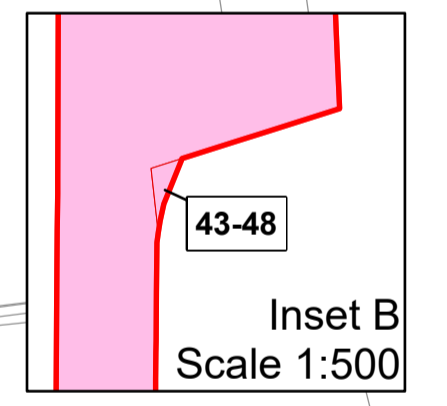
Project
LOWER THAMES CROSSING

| | | | | | |
|-----------------------------|---|---------------|---------|----------|-----|
| Status | DCO Application | Original Size | A1 | Revision | P01 |
| Application Document Number | TR010032/APP/2.2 | Scale | 1:2,500 | | |
| Drawing Title | LAND PLANS REGULATION 5(2)(i) SHEET 42 | | | | |
| Drawing Number | HE450039-CJV-BOP-ZZZ_BD000000_-DR-BL-20042 | | | | |

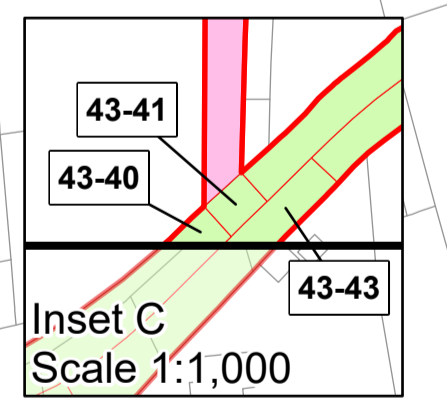
| | | | | | | |
|-----|--------|------------|------------------------|-------|--------|---------|
| P01 | S1 | 17/10/2022 | Issued for Information | LS | AA | TG |
| Rev | Status | Rev. Date | Purpose of revision | Drawn | Chck'd | Apprv'd |



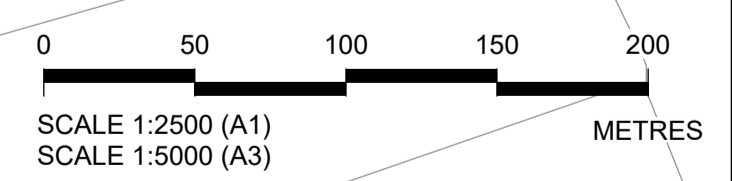
Inset A



Inset B



Inset C

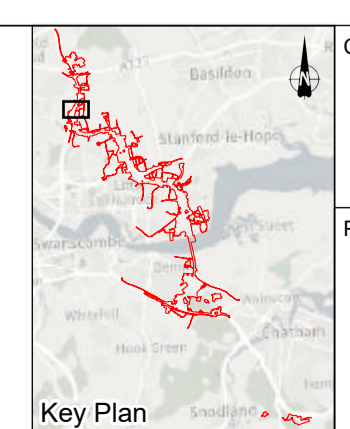


Sheet 43
Sheet 42

- Legend**
- Order Limits
 - Permanent Acquisition of Land
 - Permanent Acquisition of Subsoil and Rights
 - Permanent Acquisition of Subsoil and Rights and Temporary Possession of Land at Surface
 - Temporary Possession of Land
 - Temporary Possession of Land and Permanent Acquisition of Rights

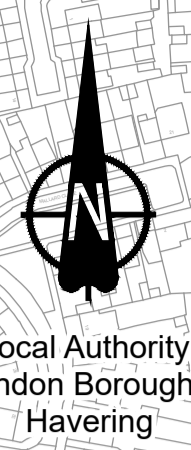
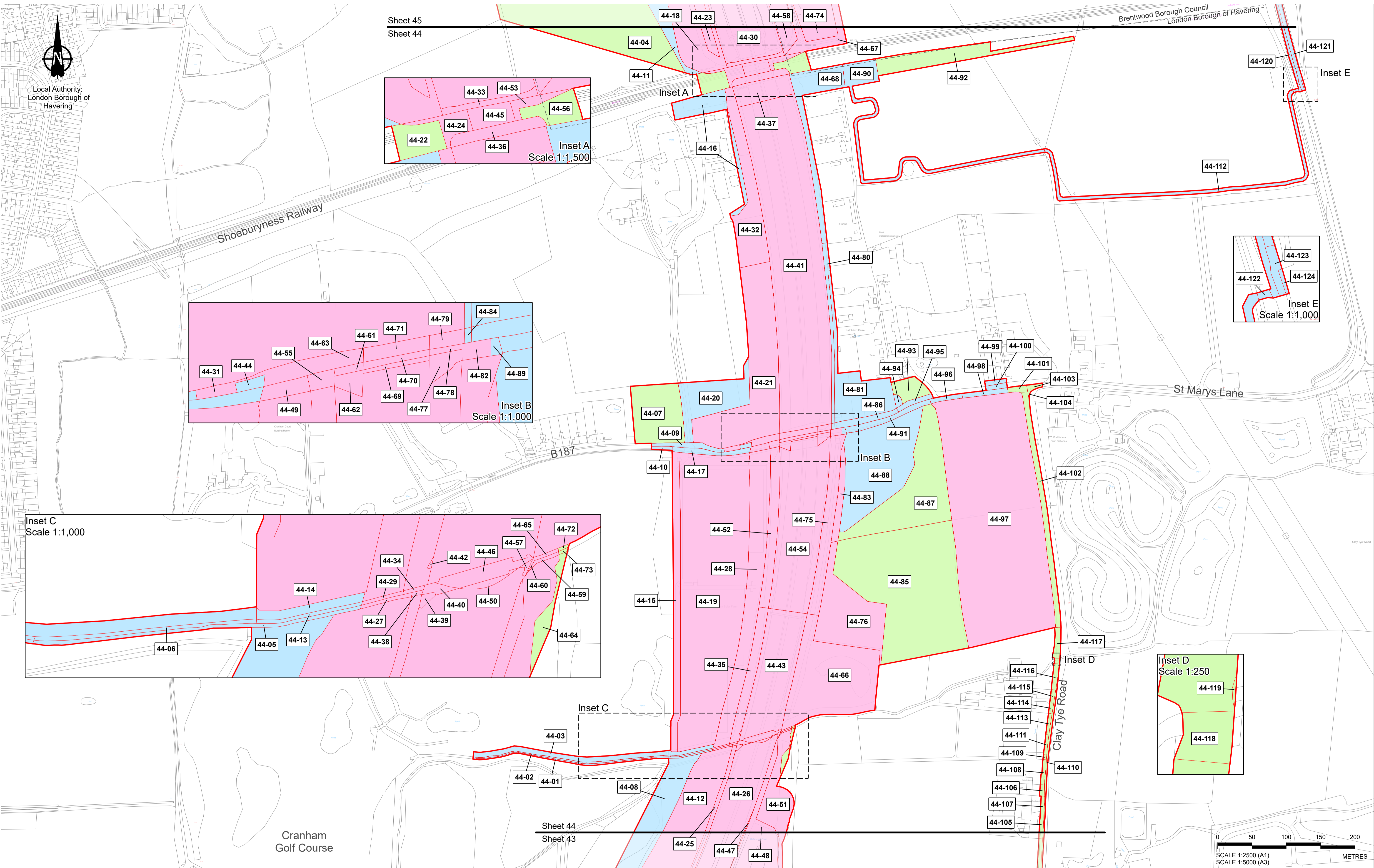
| | | | | | | |
|-----|--------|------------|------------------------|-------|--------|---------|
| P01 | S1 | 03/10/2022 | Issued for Information | LS | AA | TG |
| Rev | Status | Rev. Date | Purpose of revision | Drawn | Chck'd | Apprv'd |

1. All dimensions are in metres unless stated otherwise.
 2. These Land Plans should be read in conjunction with other plans and documents in the Development Consent Order application (TR020032/APP/3.1), in particular the Book of Reference (TR020032/APP/4.2).
 3. All easements, servitudes and private rights in land are proposed to be extinguished on land shown coloured pink on these land plans, unless stated otherwise in the Book of Reference.
 4. All easements, servitudes and private rights of the subsoil are proposed to be extinguished on land shown coloured yellow and orange on these land plans, unless stated otherwise in the Book of Reference.
 5. All easements, servitudes and private rights in land are proposed to be extinguished, so far as their continued exercise would be inconsistent with the exercise of the rights or restrictions proposed to be acquired by the undertaker on land shown coloured blue, yellow and orange on these land plans, unless stated otherwise in the Book of Reference.
 6. All easements, servitudes and private rights are proposed to be suspended while the undertaker is in temporary possession of the land shown coloured green, blue and orange on these land plans, unless stated otherwise in the Book of Reference.
 7. The number labels relate to plot numbers. Please refer to the Book of Reference for more information about these plots, including the approximate area of each plot. In this numbering convention, a plot number comprises the sheet number followed by the actual plot number, e.g. Plot 01-24, where '01' is the sheet number.



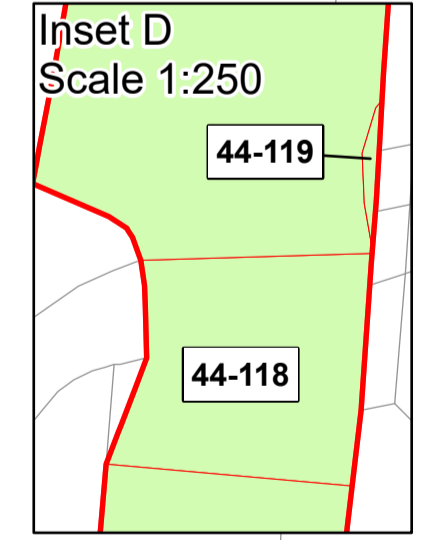
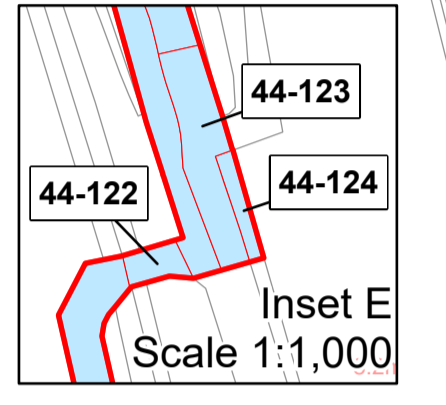
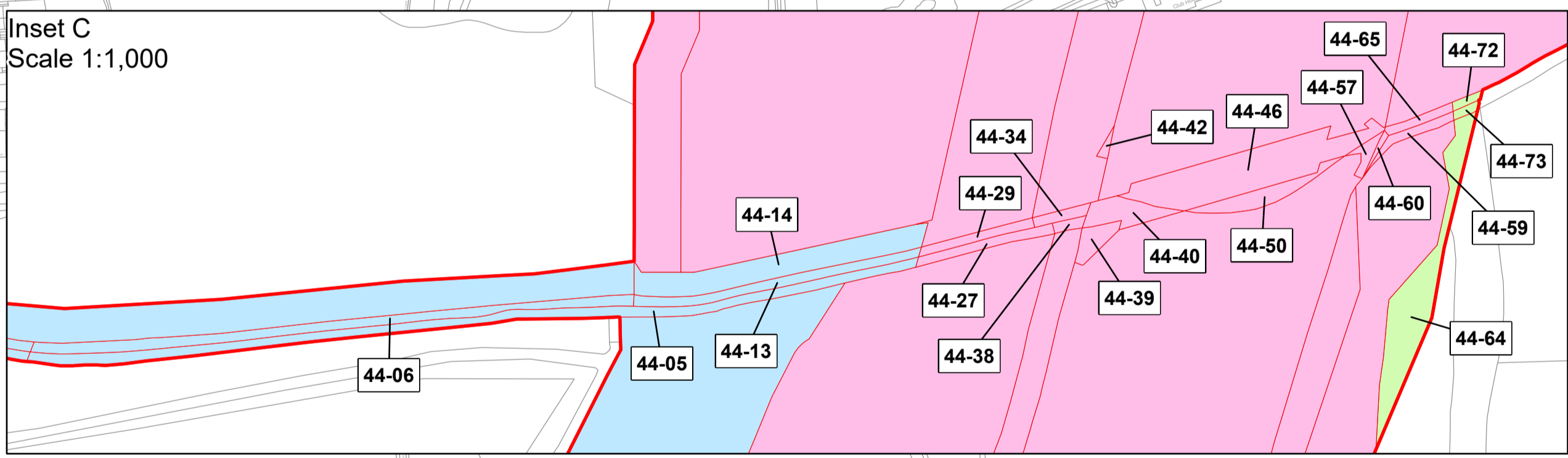
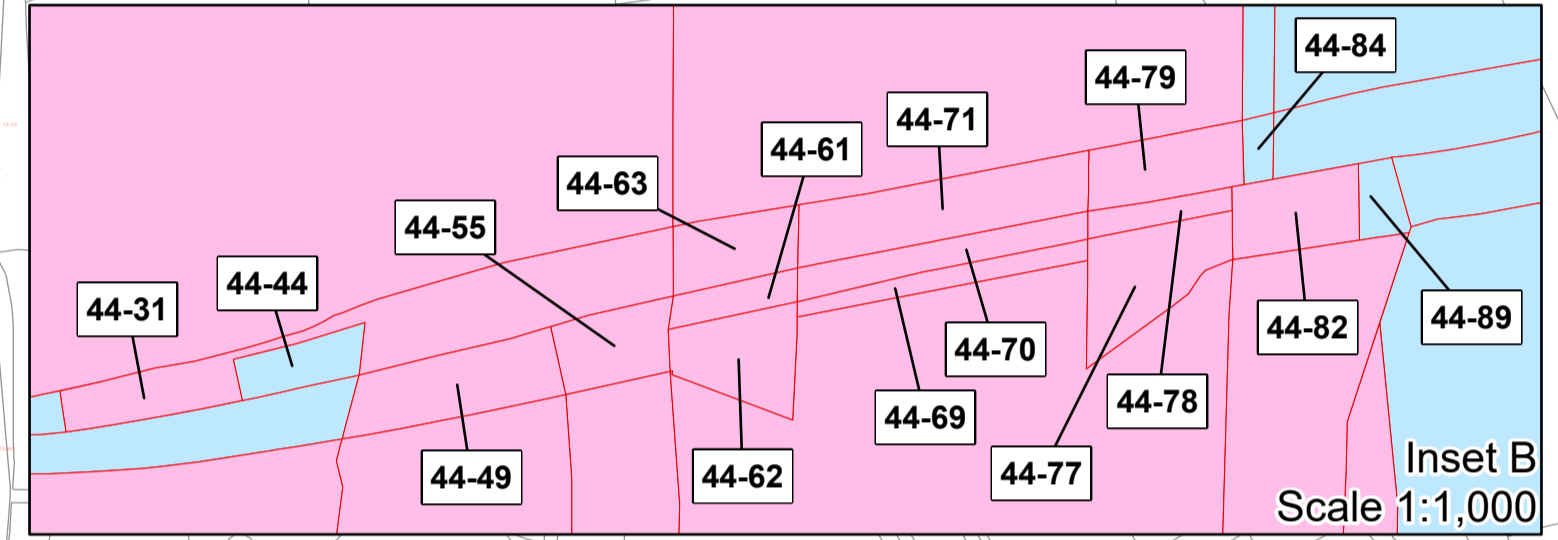
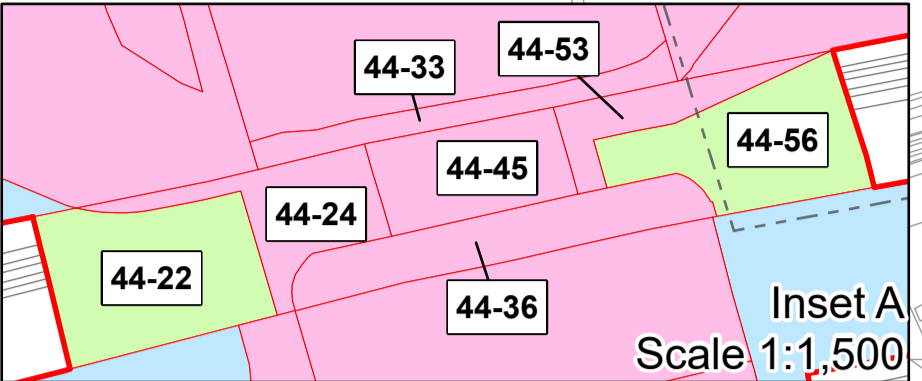
Client
 national highways
 Project
LOWER THAMES CROSSING

| | | | | | |
|-----------------------------|---|---------------|---------|----------|-----|
| Status | DCO Application | Original Size | A1 | Revision | P01 |
| Application Document Number | TR010032/APP/2.2 | Scale | 1:2,500 | | |
| Drawing Title | LAND PLANS REGULATION 5(2)(i) SHEET 43 | | | | |
| Drawing Number | HE450039-CJV-BOP-ZZZ_BD000000_-DR-BL-20043 | | | | |

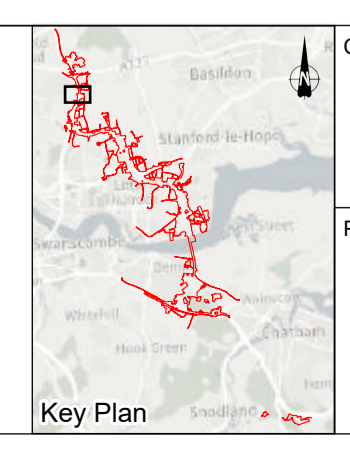


Sheet 45
Sheet 44

Brentwood Borough Council
London Borough of Havering



- Legend**
- Order Limits
 - Permanent Acquisition of Land
 - Permanent Acquisition of Subsoil and Rights
 - Permanent Acquisition of Subsoil and Rights and Temporary Possession of Land at Surface
 - Temporary Possession of Land
 - Temporary Possession of Land and Permanent Acquisition of Rights
 - Local Authority Boundary



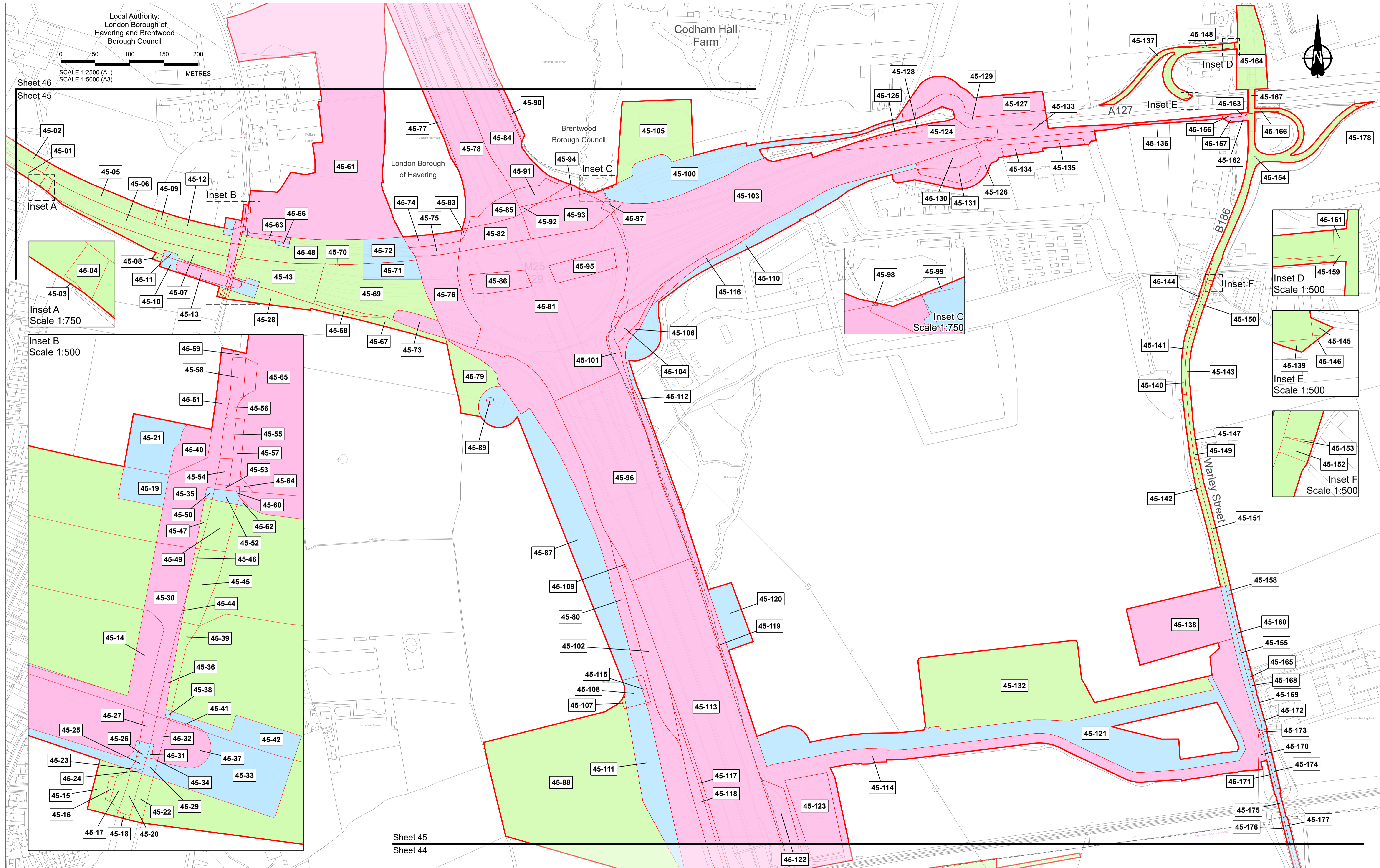
LOWER THAMES CROSSING

| | | | | | |
|-----------------------------|---|---------------|---------|----------|-----|
| Status | DCO Application | Original Size | A1 | Revision | P01 |
| Application Document Number | TR010032/APP/2.2 | Scale | 1:2,500 | | |
| Drawing Title | LAND PLANS REGULATION 5(2)(i) SHEET 44 | | | | |
| Drawing Number | HE450039-CJV-BOP-ZZZ_BD000000_-DR-BL-20044 | | | | |

| | | | | | | |
|-----|--------|------------|------------------------|-------|--------|---------|
| P01 | S1 | 17/10/2022 | Issued for Information | LS | AA | TG |
| Rev | Status | Rev. Date | Purpose of revision | Drawn | Chck'd | Apprv'd |

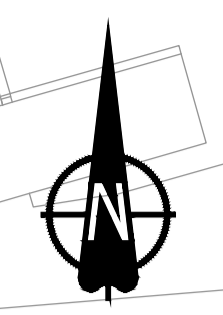
1. All dimensions are in metres unless stated otherwise.
 2. These Land Plans should be read in conjunction with other plans and documents in the Development Consent Order application (TR020032/APP/3.1), in particular the Book of Reference (TR020032/APP/4.2).
 3. All easements, servitudes and private rights in land are proposed to be extinguished on land shown coloured pink on these land plans, unless stated otherwise in the Book of Reference.
 4. All easements, servitudes and private rights of the subsoil are proposed to be extinguished on land shown coloured yellow and orange on these land plans, unless stated otherwise in the Book of Reference.
 5. All easements, servitudes and private rights in land are proposed to be extinguished, so far as their continued exercise would be inconsistent with the exercise of the rights or restrictions proposed to be acquired by the undertaker on land shown coloured blue, yellow and orange on these land plans, unless stated otherwise in the Book of Reference.
 6. All easements, servitudes and private rights are proposed to be suspended while the undertaker is in temporary possession of the land shown coloured green, blue and orange on these land plans, unless stated otherwise in the Book of Reference.
 7. The number labels relate to plot numbers. Please refer to the Book of Reference for more information about these plots, including the approximate area of each plot. In this numbering convention, a plot number comprises the sheet number followed by the actual plot number, e.g. Plot 01-24, where '01' is the sheet number.

Crown copyright material is reproduced with the permission of Land Registry under delegated authority from the Controller of HMSO. This material was last updated in September 2022 and may not be copied, distributed, sold or published without the formal permission of Land Registry. Contains Ordnance Survey data. © Crown copyright and database rights 2022. Ordnance Survey 100030649.



Local Authority:
London Borough of
Havering and Brentwood
Borough Council

0 50 100 150 200
SCALE 1:2500 (A1)
SCALE 1:5000 (A3)
METRES



Sheet 46

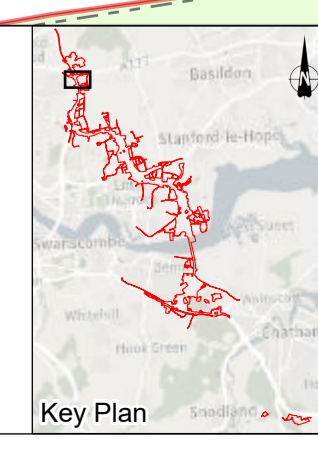
Sheet 45

Sheet 45
Sheet 44

Crown copyright material is reproduced with the permission of Land Registry under delegated authority from the Controller of HMSO. This material was last updated in September 2022 and may not be copied, distributed, sold or published without the formal permission of Land Registry. Contains Ordnance Survey data. © Crown copyright and database rights 2022. Ordnance Survey 100030569.

1. All dimensions are in metres unless stated otherwise.
2. These Land Plans should be read in conjunction with other plans and documents in the Development Consent Order application (TR020032/APP/3.1), in particular the Book of Reference (TR020032/APP/4.2).
3. All easements, servitudes and private rights in land are proposed to be extinguished on land shown coloured pink on these land plans, unless stated otherwise in the Book of Reference.
4. All easements, servitudes and private rights of the subsoil are proposed to be extinguished on land shown coloured yellow and orange on these land plans, unless stated otherwise in the Book of Reference.
5. All easements, servitudes and private rights in land are proposed to be extinguished, so far as their continued exercise would be inconsistent with the exercise of the rights or restrictions proposed to be acquired by the undertaker on land shown coloured blue, yellow and orange on these land plans, unless stated otherwise in the Book of Reference.
6. All easements, servitudes and private rights are proposed to be suspended while the undertaker is in temporary possession of the land shown coloured green, blue and orange on these land plans, unless stated otherwise in the Book of Reference.
7. The number labels relate to plot numbers. Please refer to the Book of Reference for more information about these plots, including the approximate area of each plot. In this numbering convention, a plot number comprises the sheet number followed by the actual plot number, e.g. Plot 01-24, where '01' is the sheet number.

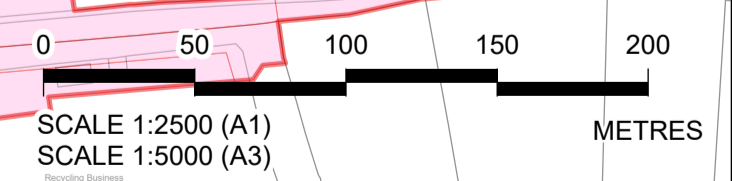
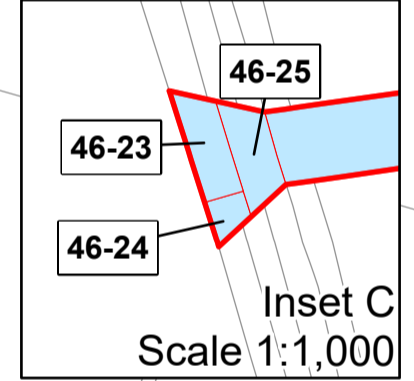
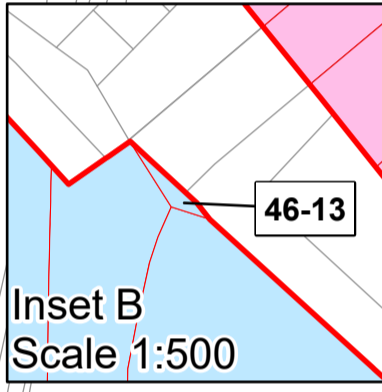
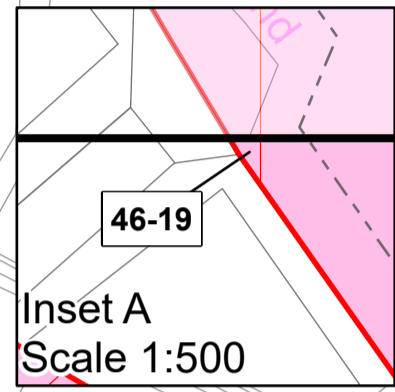
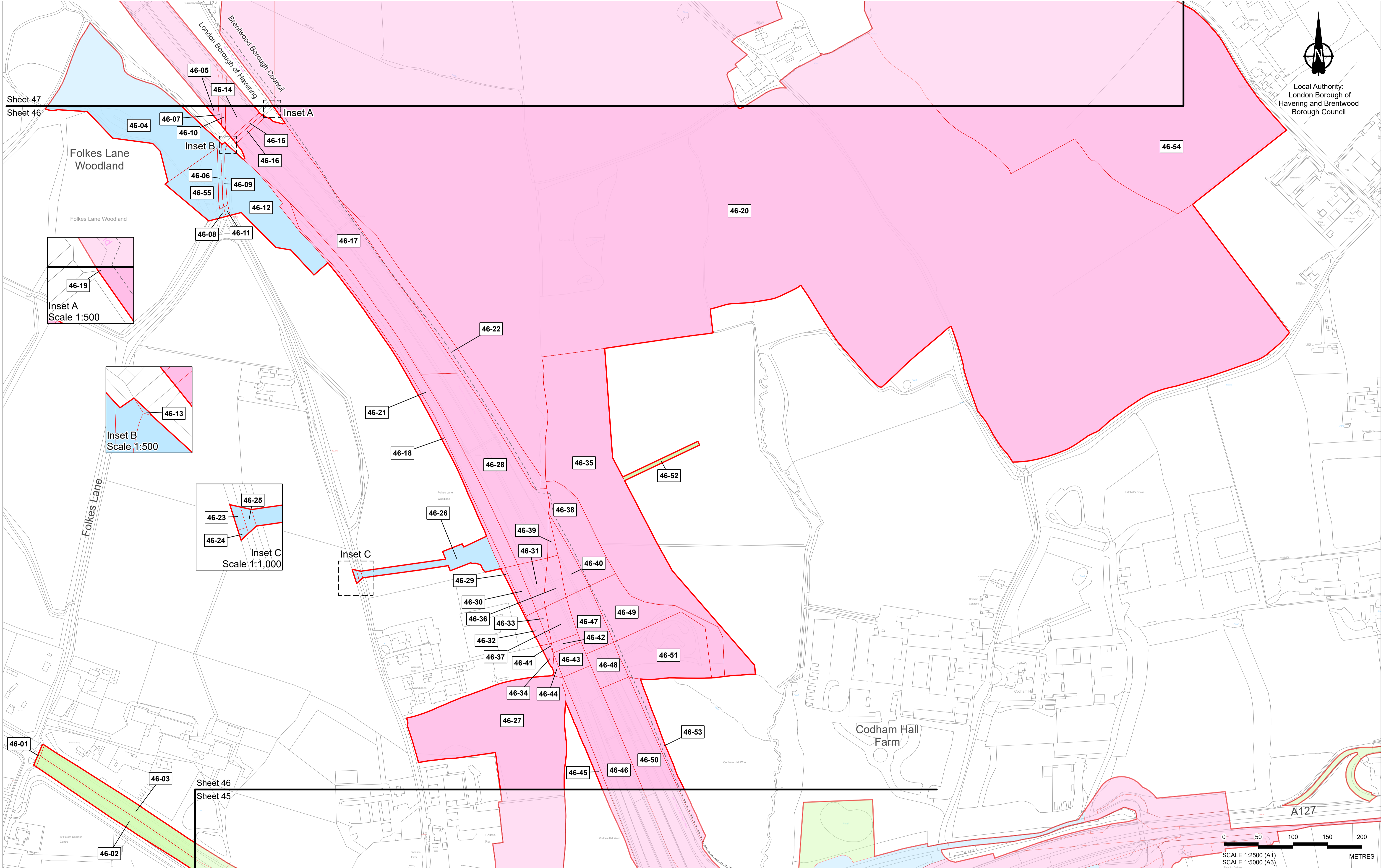
- Legend**
- Order Limits
 - Permanent Acquisition of Land
 - Permanent Acquisition of Subsoil and Rights
 - Permanent Acquisition of Subsoil and Rights and Temporary Possession of Land at Surface
 - Temporary Possession of Land
 - Temporary Possession of Land and Permanent Acquisition of Rights
 - Local Authority Boundary



LOWER THAMES CROSSING

| | | | | | |
|-----------------------------|---|---------------|---------|----------|-----|
| Status | DCO Application | Original Size | A1 | Revision | P01 |
| Application Document Number | TR010032/APP/2.2 | Scale | 1:2,500 | | |
| Drawing Title | LAND PLANS REGULATION 5(2)(i) SHEET 45 | | | | |
| Drawing Number | HE450039-CJV-BOP-ZZZ_BD000000_-DR-BL-20045 | | | | |

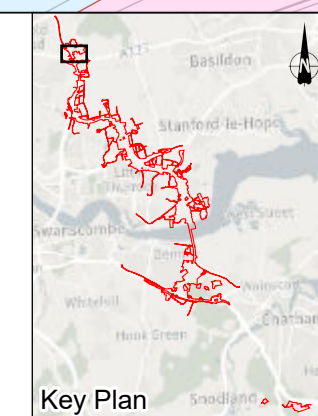
| | | | | | | |
|-----|--------|------------|------------------------|-------|--------|---------|
| P01 | S1 | 03/10/2022 | Issued for Information | LS | AA | TG |
| Rev | Status | Rev. Date | Purpose of revision | Drawn | Chck'd | Apprv'd |



Crown copyright material is reproduced with the permission of Land Registry under delegated authority from the Controller of HMSO. This material was last updated in September 2022 and may not be copied, distributed, sold or published without the formal permission of Land Registry. Contains Ordnance Survey data. © Crown copyright and database rights 2022. Ordnance Survey 100030569.

1. All dimensions are in metres unless stated otherwise.
2. These Land Plans should be read in conjunction with other plans and documents in the Development Consent Order application (TR020032/APP/3.1), in particular the Book of Reference (TR020032/APP/4.2).
3. All easements, servitudes and private rights in land are proposed to be extinguished on land shown coloured pink on these land plans, unless stated otherwise in the Book of Reference.
4. All easements, servitudes and private rights of the subsoil are proposed to be extinguished on land shown coloured yellow and orange on these land plans, unless stated otherwise in the Book of Reference.
5. All easements, servitudes and private rights in land are proposed to be extinguished, so far as their continued exercise would be inconsistent with the exercise of the rights or restrictions proposed to be acquired by the undertaker on land shown coloured blue, yellow and orange on these land plans, unless stated otherwise in the Book of Reference.
6. All easements, servitudes and private rights are proposed to be suspended while the undertaker is in temporary possession of the land shown coloured green, blue and orange on these land plans, unless stated otherwise in the Book of Reference.
7. The number labels relate to plot numbers. Please refer to the Book of Reference for more information about these plots, including the approximate area of each plot. In this numbering convention, a plot number comprises the sheet number followed by the actual plot number, e.g. Plot 01-24, where '01' is the sheet number.

- Legend**
- Order Limits
 - Permanent Acquisition of Land
 - Permanent Acquisition of Subsoil and Rights
 - Permanent Acquisition of Subsoil and Rights and Temporary Possession of Land at Surface
 - Temporary Possession of Land
 - Temporary Possession of Land and Permanent Acquisition of Rights
 - Local Authority Boundary

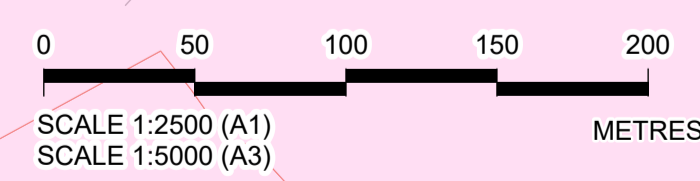
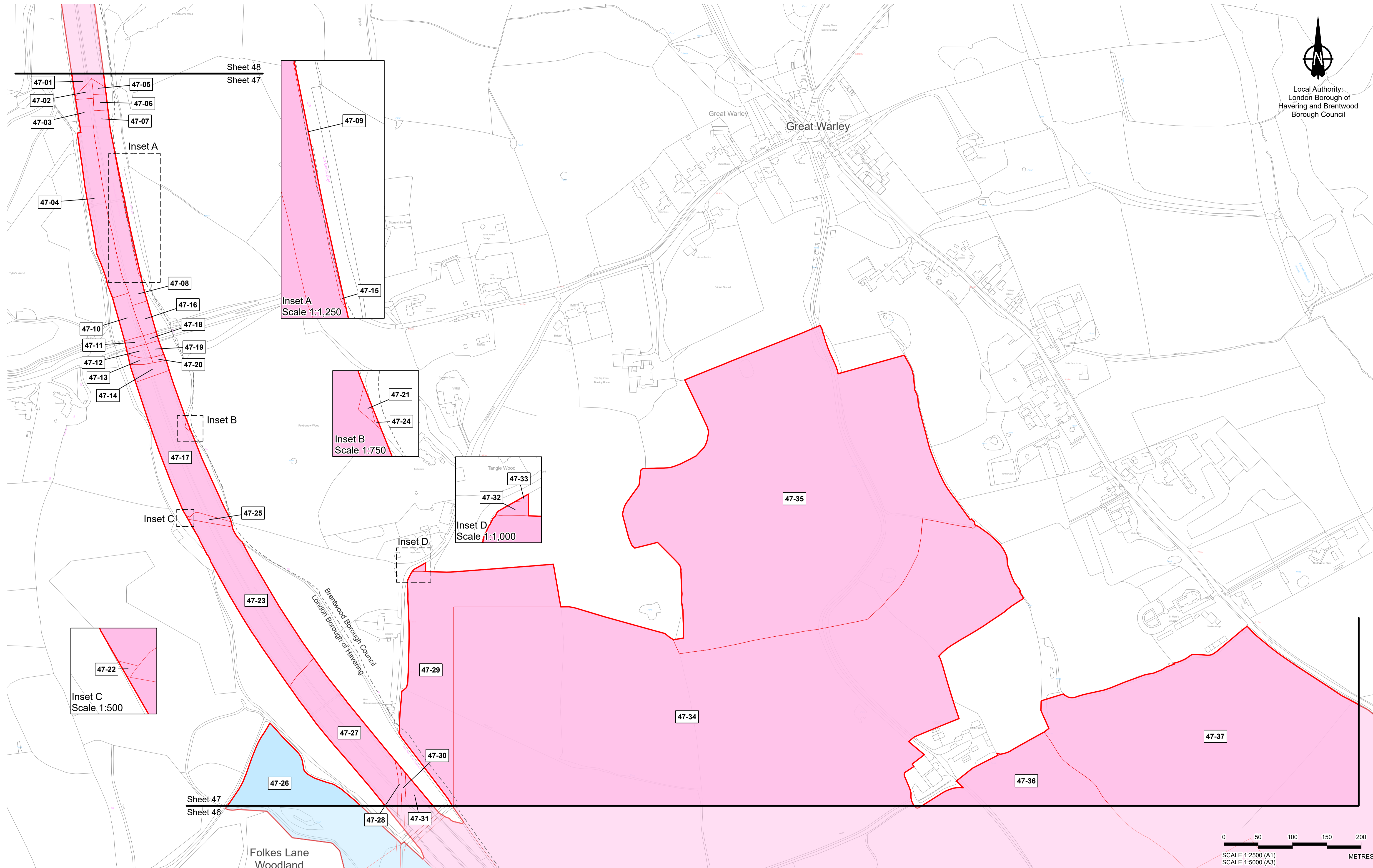


Client
national highways

Project
LOWER THAMES CROSSING

| | | | | | |
|-----------------------------|---|---------------|---------|----------|-----|
| Status | DCO Application | Original Size | A1 | Revision | P01 |
| Application Document Number | TR010032/APP/2.2 | Scale | 1:2,500 | | |
| Drawing Title | LAND PLANS REGULATION 5(2)(i) SHEET 46 | | | | |
| Drawing Number | HE450039-CJV-BOP-ZZZ_BD000000_-DR-BL-20046 | | | | |

| | | | | | | |
|-----|--------|------------|------------------------|-------|--------|---------|
| P01 | S1 | 17/10/2022 | Issued for Information | LS | AA | TG |
| Rev | Status | Rev. Date | Purpose of revision | Drawn | Chck'd | Apprv'd |



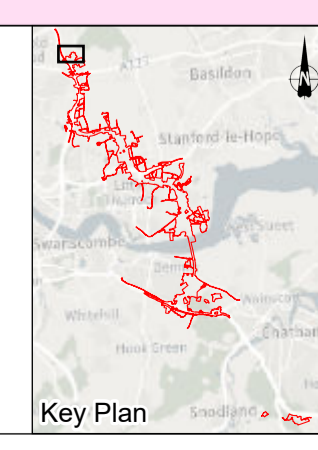
Crown copyright material is reproduced with the permission of Land Registry under delegated authority from the Controller of HMSO. This material was last updated in September 2022 and may not be copied, distributed, sold or published without the formal permission of Land Registry. Contains Ordnance Survey data. © Crown copyright and database rights 2022. Ordnance Survey 100030649.

| | | | | | | |
|-----|--------|------------|------------------------|-------|------|---------|
| P01 | S1 | 17/10/2022 | Issued for Information | LS | AA | TG |
| Rev | Status | Rev. Date | Purpose of revision | Drawn | Chkd | Apprv'd |

1. All dimensions are in metres unless stated otherwise.
2. These Land Plans should be read in conjunction with other plans and documents in the Development Consent Order application (TR020032/APP/3.1), in particular the Book of Reference (TR020032/APP/4.2).
3. All easements, servitudes and private rights in land are proposed to be extinguished on land shown coloured pink on these land plans, unless stated otherwise in the Book of Reference.
4. All easements, servitudes and private rights of the subsoil are proposed to be extinguished on land shown coloured yellow and orange on these land plans, unless stated otherwise in the Book of Reference.
5. All easements, servitudes and private rights in land are proposed to be extinguished, so far as their continued exercise would be inconsistent with the exercise of the rights or restrictions proposed to be acquired by the undertaker on land shown coloured blue, yellow and orange on these land plans, unless stated otherwise in the Book of Reference.
6. All easements, servitudes and private rights are proposed to be suspended while the undertaker is in temporary possession of the land shown coloured green, blue and orange on these land plans, unless stated otherwise in the Book of Reference.
7. The number labels relate to plot numbers. Please refer to the Book of Reference for more information about these plots, including the approximate area of each plot. In this numbering convention, a plot number comprises the sheet number followed by the actual plot number, e.g. Plot 01-24, where '01' is the sheet number.

Legend

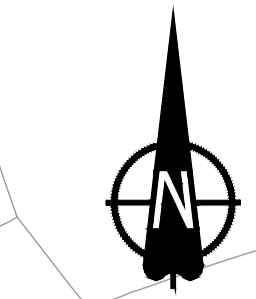
- Order Limits
- Permanent Acquisition of Land
- Permanent Acquisition of Subsoil and Rights
- Permanent Acquisition of Subsoil and Rights and Temporary Possession of Land at Surface
- Temporary Possession of Land
- Temporary Possession of Land and Permanent Acquisition of Rights
- Local Authority Boundary



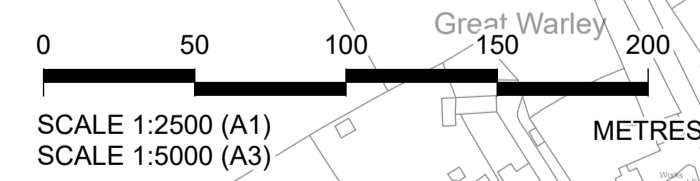
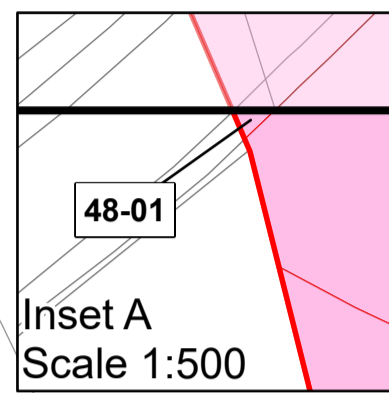
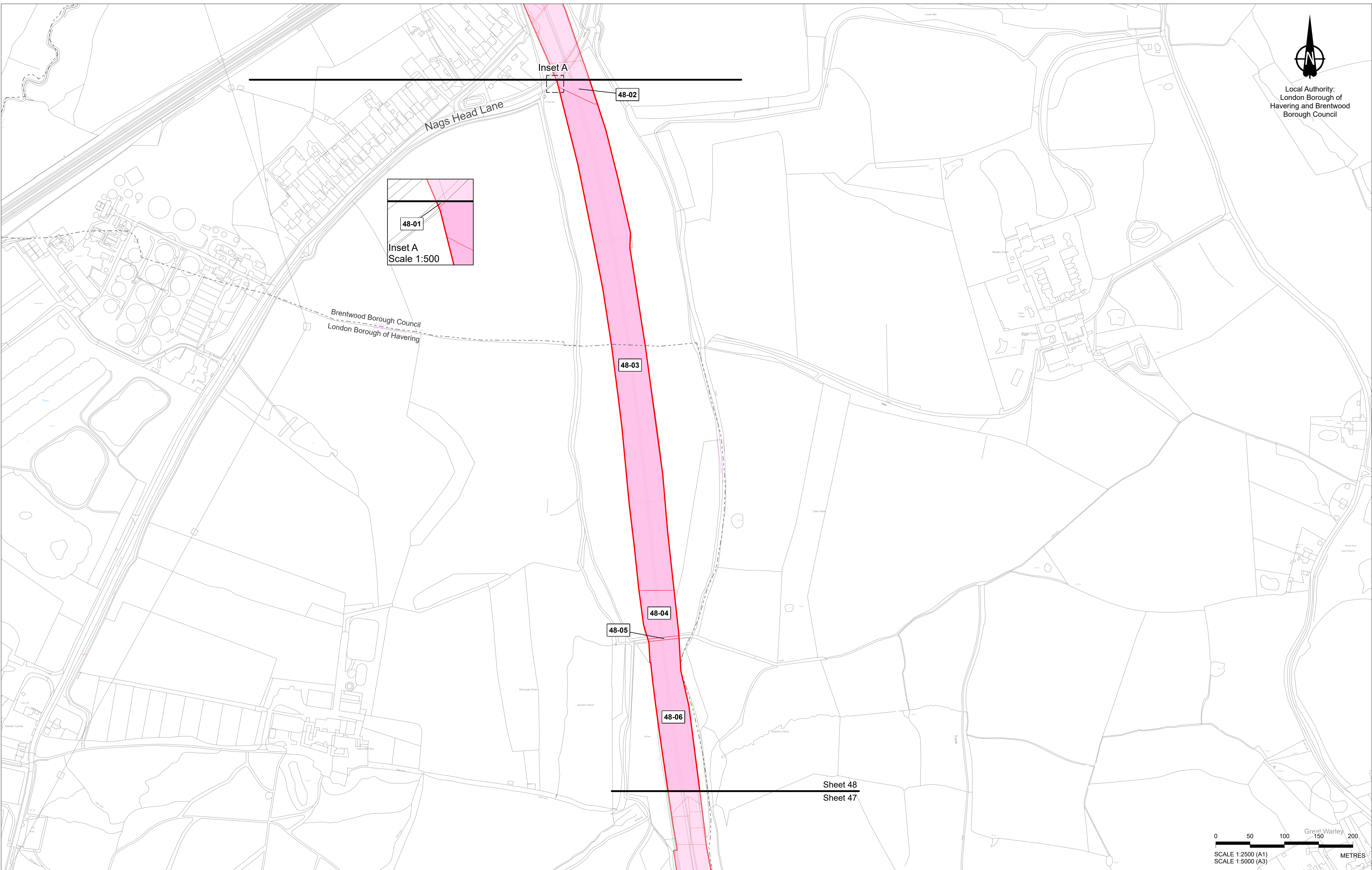
Client
national highways

Project
LOWER THAMES CROSSING

| | | | | | |
|-----------------------------|---|---------------|---------|----------|-----|
| Status | DCO Application | Original Size | A1 | Revision | P01 |
| Application Document Number | TR010032/APP/2.2 | Scale | 1:2,500 | | |
| Drawing Title | LAND PLANS REGULATION 5(2)(i) SHEET 47 | | | | |
| Drawing Number | HE450039-CJV-BOP-ZZZ_BD000000_-DR-BL-20047 | | | | |



Local Authority:
London Borough of
Havering and Brentwood
Borough Council

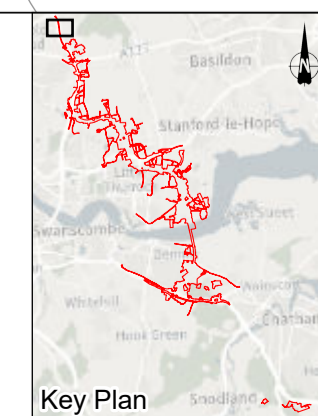


Sheet 48
Sheet 47

Crown copyright material is reproduced with the permission of Land Registry under delegated authority from the Controller of HMSO. This material was last updated in September 2022 and may not be copied, distributed, sold or published without the formal permission of Land Registry. Contains Ordnance Survey data. © Crown copyright and database rights 2022. Ordnance Survey 100030649.

1. All dimensions are in metres unless stated otherwise.
2. These Land Plans should be read in conjunction with other plans and documents in the Development Consent Order application (TR020032/APP/3.1), in particular the Book of Reference (TR020032/APP/4.2).
3. All easements, servitudes and private rights in land are proposed to be extinguished on land shown coloured pink on these land plans, unless stated otherwise in the Book of Reference.
4. All easements, servitudes and private rights of the subsoil are proposed to be extinguished on land shown coloured yellow and orange on these land plans, unless stated otherwise in the Book of Reference.
5. All easements, servitudes and private rights in land are proposed to be extinguished, so far as their continued exercise would be inconsistent with the exercise of the rights or restrictions proposed to be acquired by the undertaker on land shown coloured blue, yellow and orange on these land plans, unless stated otherwise in the Book of Reference.
6. All easements, servitudes and private rights are proposed to be suspended while the undertaker is in temporary possession of the land shown coloured green, blue and orange on these land plans, unless stated otherwise in the Book of Reference.
7. The number labels relate to plot numbers. Please refer to the Book of Reference for more information about these plots, including the approximate area of each plot. In this numbering convention, a plot number comprises the sheet number followed by the actual plot number, e.g. Plot 01-24, where '01' is the sheet number.

- Legend**
- Order Limits
 - Permanent Acquisition of Land
 - Permanent Acquisition of Subsoil and Rights
 - Permanent Acquisition of Subsoil and Rights and Temporary Possession of Land at Surface
 - Temporary Possession of Land
 - Temporary Possession of Land and Permanent Acquisition of Rights
 - Local Authority Boundary



Client
national highways

Project
LOWER THAMES CROSSING

| | | | | | |
|-----------------------------|---|---------------|---------|----------|-----|
| Status | DCO Application | Original Size | A1 | Revision | P01 |
| Application Document Number | TR010032/APP/2.2 | Scale | 1:2,500 | | |
| Drawing Title | LAND PLANS REGULATION 5(2)(i) SHEET 48 | | | | |
| Drawing Number | HE450039-CJV-BOP-ZZZ_BD000000_-DR-BL-20048 | | | | |

| | | | | | | |
|-----|--------|------------|------------------------|-------|--------|---------|
| P01 | S1 | 03/10/2022 | Issued for Information | LS | AA | TG |
| Rev | Status | Rev. Date | Purpose of revision | Drawn | Chck'd | Apprv'd |



Local Authority:
London Borough of
Havering and Brentwood
Borough Council

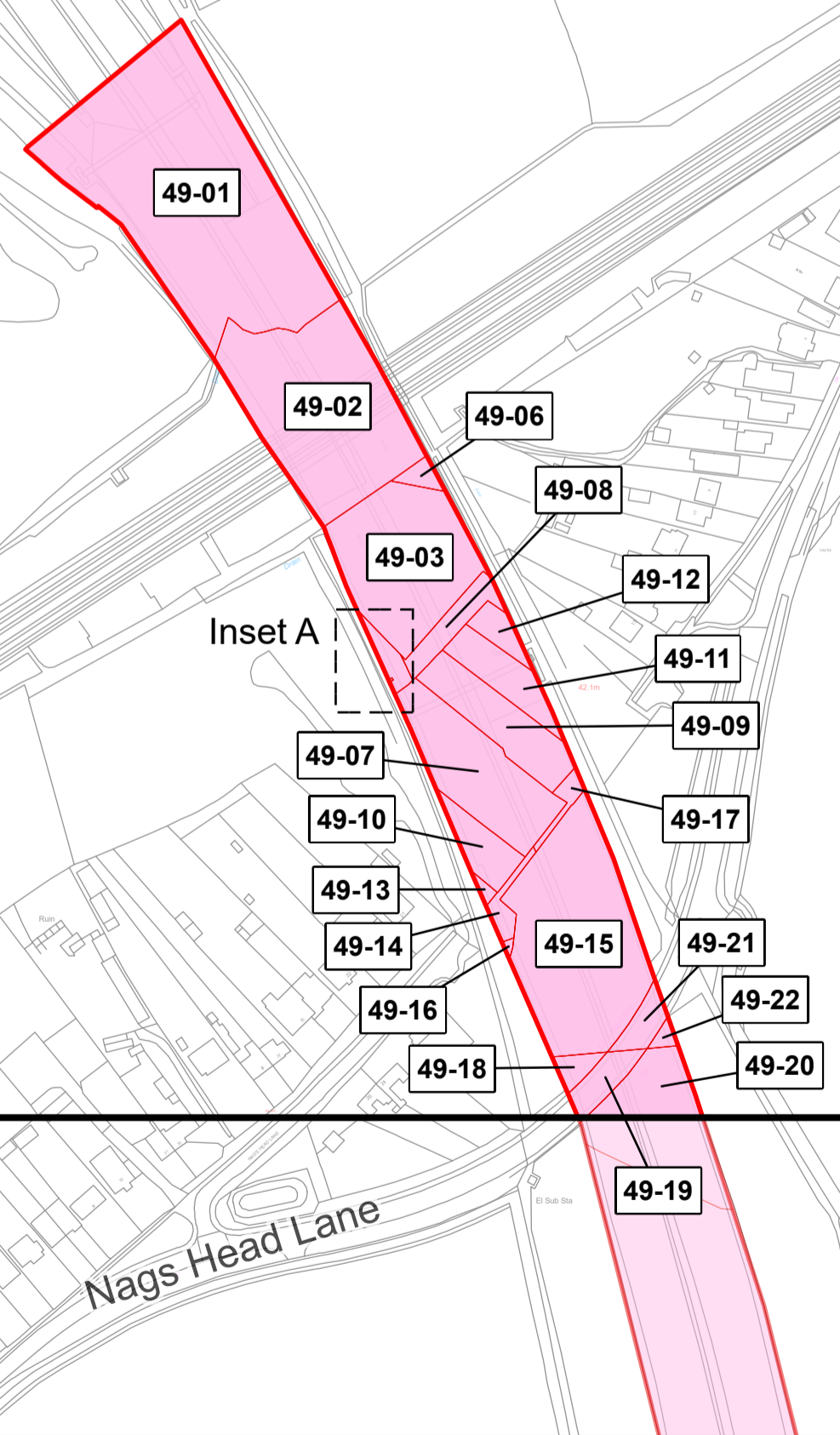
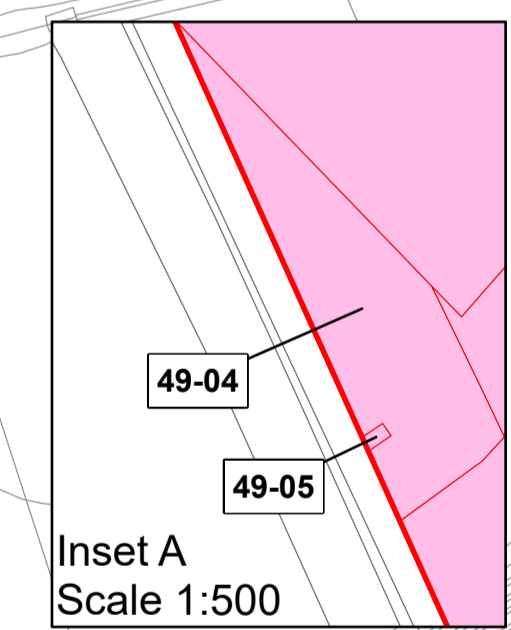
Brentwood

A12

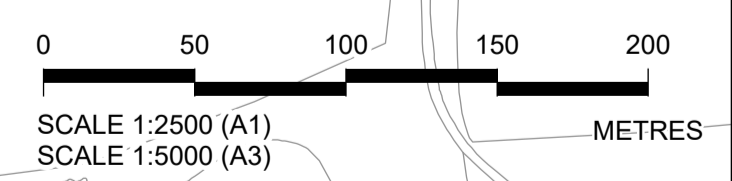
M25
J28

London Borough of Havering
Brentwood Borough Council

A12



Sheet 49
Sheet 48

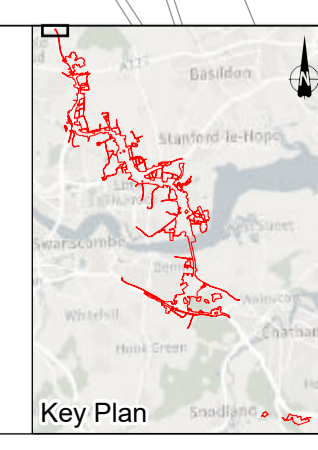


| | | | | | | |
|---|--------|------------|------------------------|-------|--------|---------|
| Crown copyright material is reproduced with the permission of Land Registry under delegated authority from the Controller of HMSO. This material was last updated in September 2022 and may not be copied, distributed, sold or published without the formal permission of Land Registry. Contains Ordnance Survey data. © Crown copyright and database rights 2022. Ordnance Survey 100030649. | | | | | | |
| P01 | S1 | 03/10/2022 | Issued for Information | LS | AA | TG |
| Rev | Status | Rev. Date | Purpose of revision | Drawn | Chck'd | Apprv'd |


1. All dimensions are in metres unless stated otherwise.
2. These Land Plans should be read in conjunction with other plans and documents in the Development Consent Order application (TR020032/APP/3.1), in particular the Book of Reference (TR020032/APP/4.2).
3. All easements, servitudes and private rights in land are proposed to be extinguished on land shown coloured pink on these land plans, unless stated otherwise in the Book of Reference.
4. All easements, servitudes and private rights of the subsoil are proposed to be extinguished on land shown coloured yellow and orange on these land plans, unless stated otherwise in the Book of Reference.
5. All easements, servitudes and private rights in land are proposed to be extinguished, so far as their continued exercise would be inconsistent with the exercise of the rights or restrictions proposed to be acquired by the undertaker on land shown coloured blue, yellow and orange on these land plans, unless stated otherwise in the Book of Reference.
6. All easements, servitudes and private rights are proposed to be suspended while the undertaker is in temporary possession of the land shown coloured green, blue and orange on these land plans, unless stated otherwise in the Book of Reference.
7. The number labels relate to plot numbers. Please refer to the Book of Reference for more information about these plots, including the approximate area of each plot. In this numbering convention, a plot number comprises the sheet number followed by the actual plot number, e.g. Plot 01-24, where '01' is the sheet number.

Legend

- Order Limits
- Permanent Acquisition of Land
- Permanent Acquisition of Subsoil and Rights
- Permanent Acquisition of Subsoil and Rights and Temporary Possession of Land at Surface
- Temporary Possession of Land
- Temporary Possession of Land and Permanent Acquisition of Rights
- Local Authority Boundary



Client



Project

LOWER THAMES CROSSING

| | | | | | |
|-----------------------------|---|---------------|---------|----------|-----|
| Status | DCO Application | Original Size | A1 | Revision | P01 |
| Application Document Number | TR010032/APP/2.2 | Scale | 1:2,500 | | |
| Drawing Title | LAND PLANS REGULATION 5(2)(i) SHEET 49 | | | | |
| Drawing Number | HE450039-CJV-BOP-ZZZ_BD000000_-DR-BL-20049 | | | | |

If you need help accessing this or any other National Highways information, please call **0300 123 5000** and we will help you.

© Crown copyright 2022.

You may re-use this information (not including logos) free of charge in any format or medium, under the terms of the Open Government Licence. To view this licence:

visit www.nationalarchives.gov.uk/doc/open-government-licence/

write to the **Information Policy Team, The National Archives, Kew, London TW9 4DU**, or email psi@nationalarchives.gsi.gov.uk.

Mapping (where present): © Crown copyright and database rights 2022 OS 100030649. You are permitted to use this data solely to enable you to respond to, or interact with, the organisation that provided you with the data. You are not permitted to copy, sub-licence, distribute or sell any of this data to third parties in any form.

If you have any enquiries about this publication email info@nationalhighways.co.uk or call **0300 123 5000**.*

*Calls to 03 numbers cost no more than a national rate call to an 01 or 02 number and must count towards any inclusive minutes in the same way as 01 and 02 calls.

These rules apply to calls from any type of line including mobile, BT, other fixed line or payphone. Calls may be recorded or monitored.

Printed on paper from well-managed forests and other controlled sources when issued directly by National Highways.

Registered office Bridge House, 1 Walnut Tree Close, Guildford GU1 4LZ

National Highways Company Limited registered in England and Wales number 09346363