

M25 junction 28 improvement scheme TR010029 2.2 Land plans

APFP Regulation 5(2)(i)
Planning Act 2008

Infrastructure Planning (Applications: Prescribed Forms and Procedure) Regulations 2009



Infrastructure Planning

Planning Act 2008

The Infrastructure Planning (Applications: Prescribed Forms and Procedure) Regulations 2009

M25 junction 28 improvement scheme Development Consent Order 202[x]

2.2 LAND PLANS

Regulation Number:	Regulation 5(2)(i)
Planning Inspectorate Scheme Reference:	TR010029
Application Document Reference:	TR010029/APP/2.2
Author:	M25 junction 28 scheme, Project Team, Highways England

Version	Date	Status of Version
<u>2</u>	<u>April 2021</u>	<u>Deadline 5, incorporated changes 1-4</u>
1	February 2021	Deadline 3a
0	May 2020	Application issue

Table of contents

Chapter	Pages
1. Introduction	4
2. Schedule of Plans included in this application document	5

1. Introduction

- 1.1.1 Highways England (the “Applicant”) has applied to the Secretary of State for Transport for a Development Consent Order (“DCO”) to authorise a scheme for alterations to the M25 junction 28 (the “Scheme”). The application is submitted to the Planning Inspectorate (the “Inspectorate”) in accordance with section 37 of the Planning Act 2008 (the “2008 Act”). The DCO is seeking powers to alter the existing M25 junction 28, including powers to compulsorily acquire land and other rights and interests as necessary to facilitate the construction, operation and maintenance of the Scheme.
- 1.1.2 This document comprises part of the suite of application documents and is submitted to comply with Regulation 5(2)(i) and Regulation 5(4) of the Infrastructure Planning (Applications: Prescribed Forms and Procedure) Regulations 2009, which require:
- 5(2)(i) ‘a land plan identifying -*
- (i) the land required for, or affected by, the proposed development*
 - (ii) where applicable, any land over which it is proposed to exercise powers of compulsory acquisition or any right to use land*
 - (iii) any land in relation to which it is proposed to extinguish easements, servitudes and other private rights*
 - (iv) where the land includes special category land and replacement land, that special category and replacement land.’*

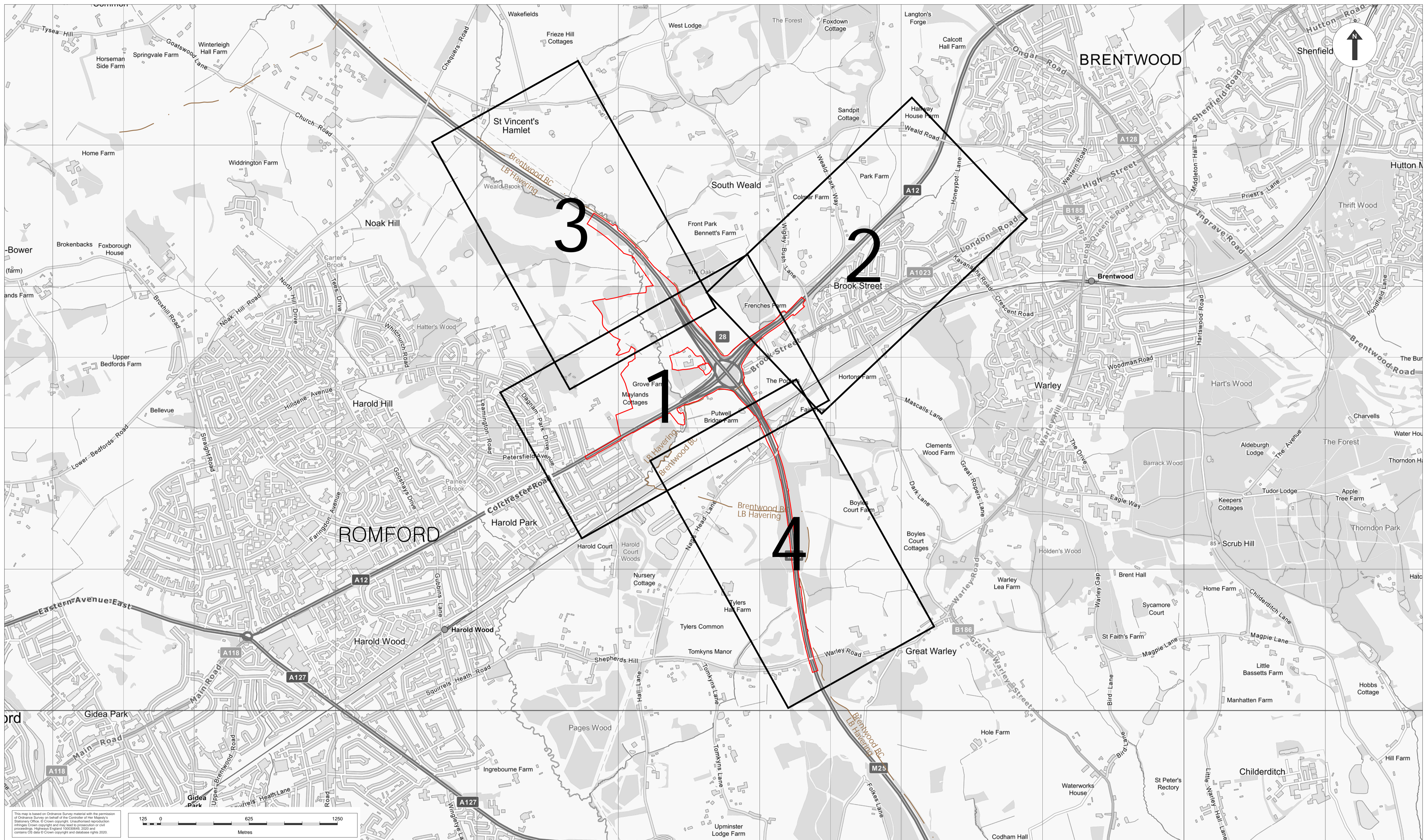
5(4) ‘Where a plan comprises three or more separate sheets a key plan must be provided showing the relationship between the different sheets.’

1.1.3 As this document is part of the application documentation, it should be read alongside and is informed by other application documents, in particular, the Book of reference [\(REP4-019\)](#) and [\(TR010029/EXAM/9.78\)](#), [the relevant schedules to the draft DCO \(TR010029/APP/3.1\(4\)\)](#) and [the special category land plans \(TR010029/APP/2.11\(24\)\)](#).

2. Schedule of Plans included in this application document

4.1.52.1.1 Land plans (Sheet 1) have been updated at Deadline 5.

Document title	Document number	Version
Land plans- Regulation 5(2)(i) Key Plan	TR010029/APP/2.2	1
Land plans – Regulation 5(2)(i) Sheet 1 of 4	TR010029/APP/2.2	3 4
Land plans – Regulation 5(2)(i) Sheet 2 of 4	TR010029/APP/2.2	1
Land plans – Regulation 5(2)(i) Sheet 3 of 4	TR010029/APP/2.2	1
Land plans – Regulation 5(2)(i) Sheet 4 of 4	TR010029/APP/2.2	1



- Notes:**
1. The legend is identical on all sheets of the Land Plans and therefore not all items detailed in the legend are represented on each sheet;
 2. Land Parcel/Plot numbers are annotated in blue made up of a unique plot number. These plot numbers correspond to those represented in the Book of Reference;
 3. All dimensions are in metres unless stated otherwise;
 4. These Land Plans should be read in conjunction with other plans and documents in the DCO application, in particular the Book of Reference (application document TR010029/APP/4.3);
 5. Land Parcels/Plots containing Special Category Land are identified in the Special Category Land Plans (application document TR010029/APP/2.11);
 6. Land Parcels/Plots containing Crown Land are identified in the Crown Land Plans (application document TR010029/APP/2.5);
 7. All easements, servitudes and private rights are proposed to be extinguished on land that is to be acquired unless stated otherwise in the Book of Reference or draft DCO;
 8. Plot reference numbers that do not fit into their plot area are represented in a blue box outside of their plot with a leader line pointing to their plot area.

Legend:

1

Illustration of the edge of sheet and number of each sheet

— Development Consent Order (DCO) boundary

— Local Authority boundary

Description	Status	Revision	Draw	Checked	Reviewed	Authorised	Issue Date

Drawing Suitability: **DCO APPLICATION** Status: **A4**

Created by: TerraQuest Solutions Limited
 Quayside Tower
 252-260 Broad Street
 Birmingham
 B1 2HF

w: www.terraquest.co.uk
 e: info@terraquest.co.uk

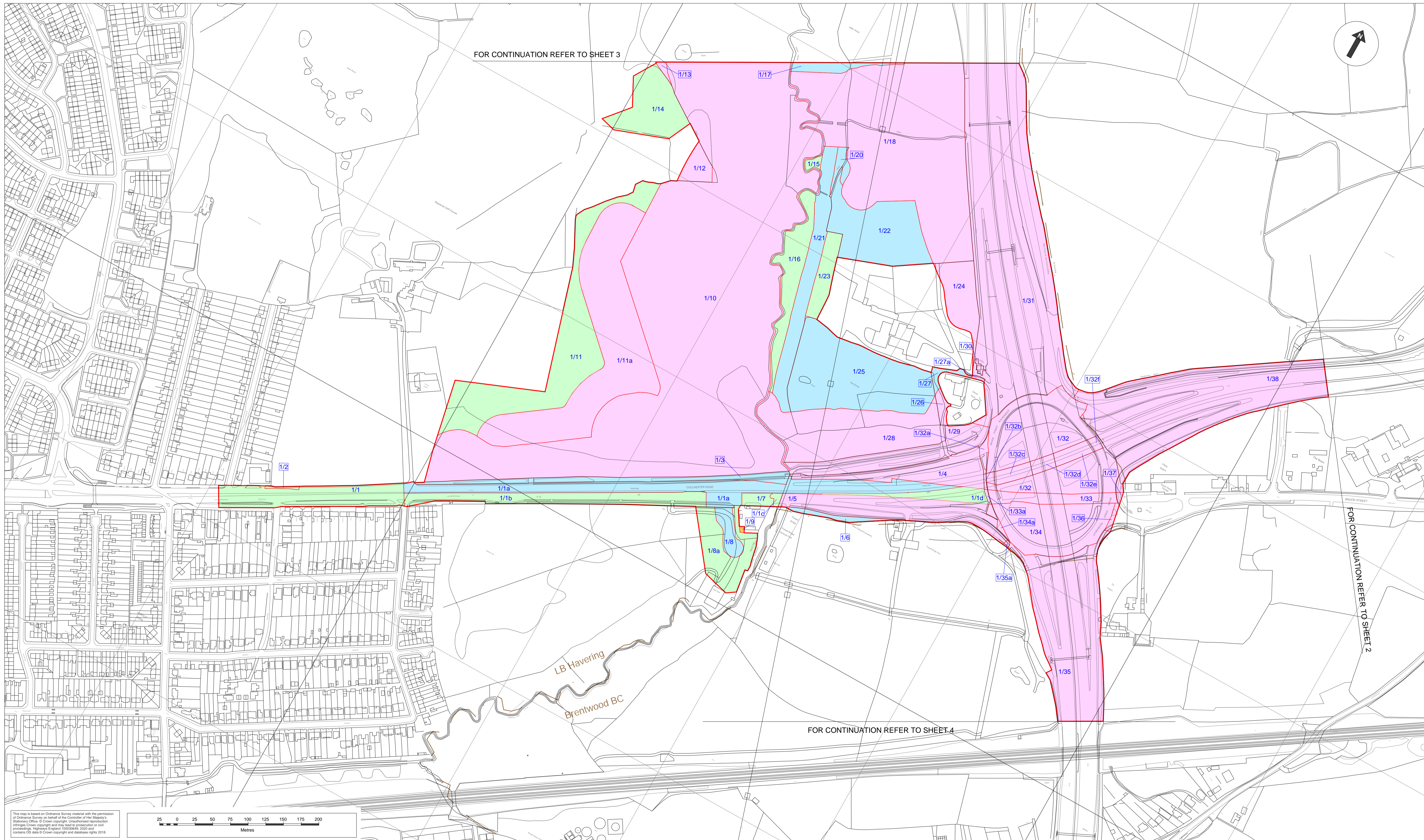
Client: **Working on behalf of**

Project Title: **M25 junction 28 improvement scheme**

Drawing Title: **LAND PLANS
 REGULATION 5(2)(i)
 KEY PLAN**

Drawing Number: **TR010029/APP/2.2** Rev: **1**

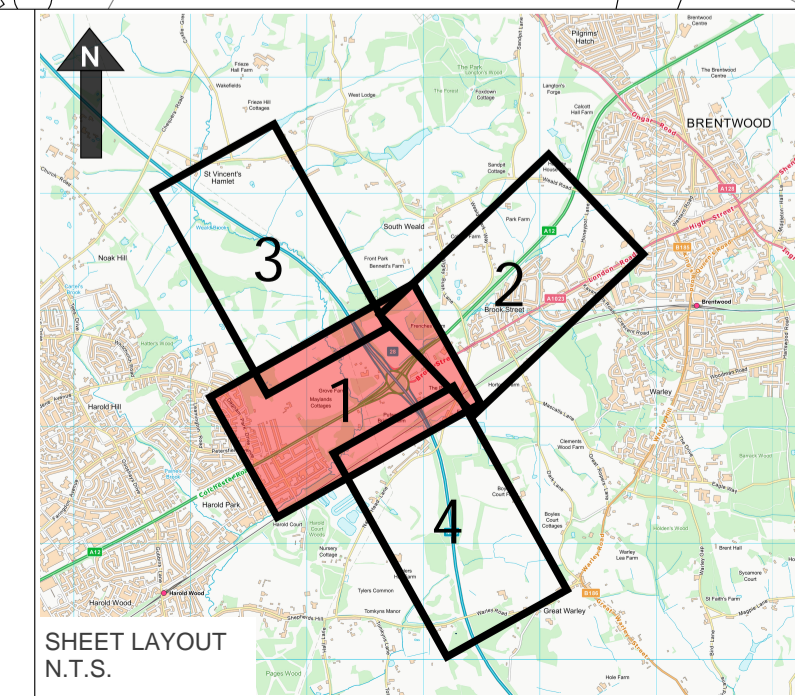
HE PIN: HE551519 Scale: 1:12,500 Original Size: A1



Notes:

- The legend is identical on all sheets of the Land Plans and therefore not all items detailed in the legend are represented on each sheet;
- Land Parcel/Plot numbers are annotated in blue made up of a unique plot number. These plot numbers correspond to those represented in the Book of Reference;
- All dimensions are in metres unless stated otherwise;
- These Land Plans should be read in conjunction with other plans and documents in the DCO application, in particular the Book of Reference (application document TR010029/APP/4.3);
- All easements, servitudes and private rights are proposed to be extinguished on land that is to be acquired unless stated otherwise in the Book of Reference or draft DCO;
- Plot reference numbers that do not fit into their plot area are represented in a blue box outside of their plot with a leader line pointing to their plot area.

- Legend:**
- Development Consent Order (DCO) boundary
 - Local Authority boundary
 - Land to be acquired – permanent title acquisition
 - Rights to be acquired permanently
 - Land to be used temporarily
 - Land not subject to compulsory acquisition or temporary possession
 - Cut Line
 - 1/1 Plot Reference Numbers



Description	Status	Revision	Draw	Checked	Reviewed	Authorised	Issue Date

Drawing Suitability: **DCO EXAMINATION**

Status: **A4**

Created by: TerraQuest Solutions Limited
Quayside Tower
252-260 Broad Street
Birmingham
B1 2HF

w: www.terraquest.co.uk
e: info@terraquest.co.uk

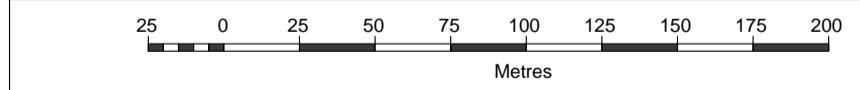
Client: **Working on behalf of**
highways england

Project Title:	M25 junction 28 improvement scheme	
Drawing Title:	LAND PLANS REGULATION 5(2)(i)	
	Sheet 1 of 4	
Drawing Number:	TR010029/APP/2.2	3
HE PIN: HE551519	Scale: 1:2,500	Original Size: A1



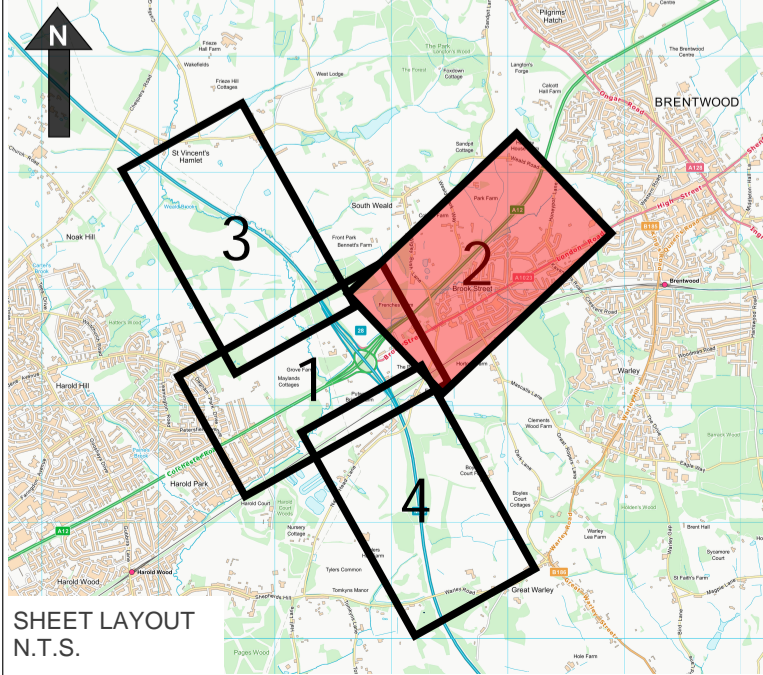
FOR CONTINUATION REFER TO SHEET 1

This map is based on Ordnance Survey material with the permission of Ordnance Survey on behalf of the Controller of Her Majesty's Stationery Office. © Crown copyright. Unauthorised reproduction infringes Crown copyright and may lead to prosecution or civil proceedings. Highway England 10000646, 2022 and contains OS data © Crown copyright and database rights 2018.



- Notes:**
- The legend is identical on all sheets of the Land Plans and therefore not all items detailed in the legend are represented on each sheet;
 - Land Parcel/Plot numbers are annotated in blue made up of a unique plot number. These plot numbers correspond to those represented in the Book of Reference;
 - All dimensions are in metres unless stated otherwise;
 - These Land Plans should be read in conjunction with other plans and documents in the DCO application, in particular the Book of Reference (application document TR010029/APP/4.3);
 - All easements, servitudes and private rights are proposed to be extinguished on land that is to be acquired unless stated otherwise in the Book of Reference or draft DCO;
 - Plot reference numbers that do not fit into their plot area are represented in a blue box outside of their plot with a leader line pointing to their plot area.

- Legend:**
- Development Consent Order (DCO) boundary
 - Local Authority boundary
 - Land to be acquired – permanent title acquisition
 - Rights to be acquired permanently
 - Land to be used temporarily
 - Land not subject to compulsory acquisition or temporary possession
 - Cut Line
 - 1/1 Plot Reference Numbers



Description	Status	Revision	Draw	Checked	Reviewed	Authorised	Issue Date

Drawing Suitability: **DCO EXAMINATION**

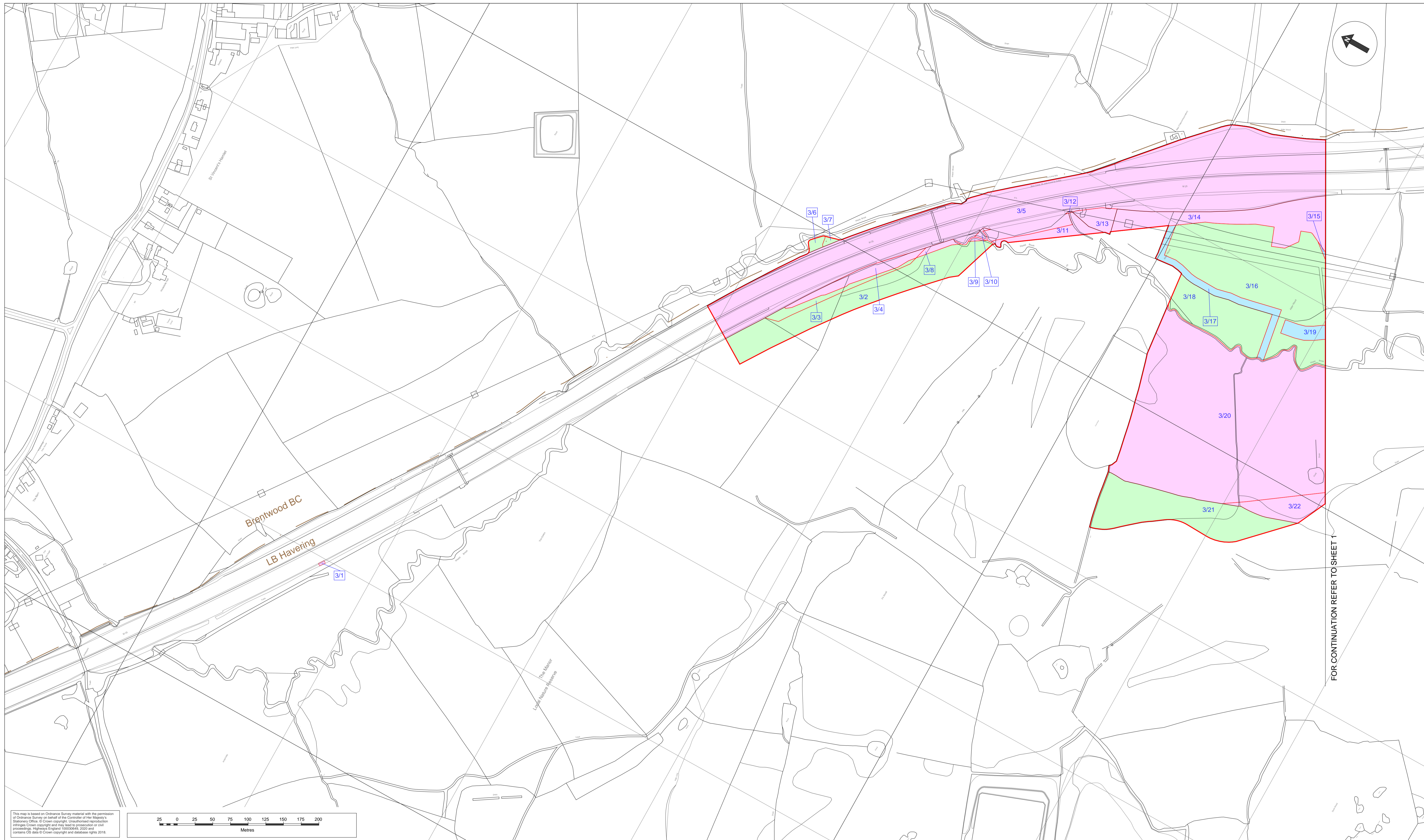
Status: **A4**

Created by:
TerraQuest Solutions Limited
Quayside Tower
252-260 Broad Street
Birmingham
B1 2HF

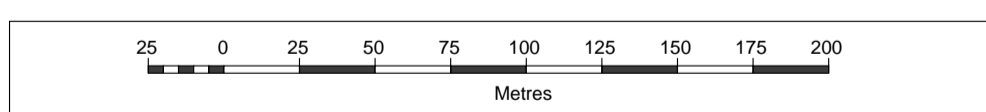
w: www.terraquest.co.uk
e: info@terraquest.co.uk

Client: **Working on behalf of**

Project Title:	M25 junction 28 improvement scheme	
Drawing Title:	LAND PLANS REGULATION 5(2)(i) Sheet 2 of 4	
Drawing Number:	TR010029/APP/2.2	1
HE PIN: HE551519	Scale: 1:2,500	Original Size: A1

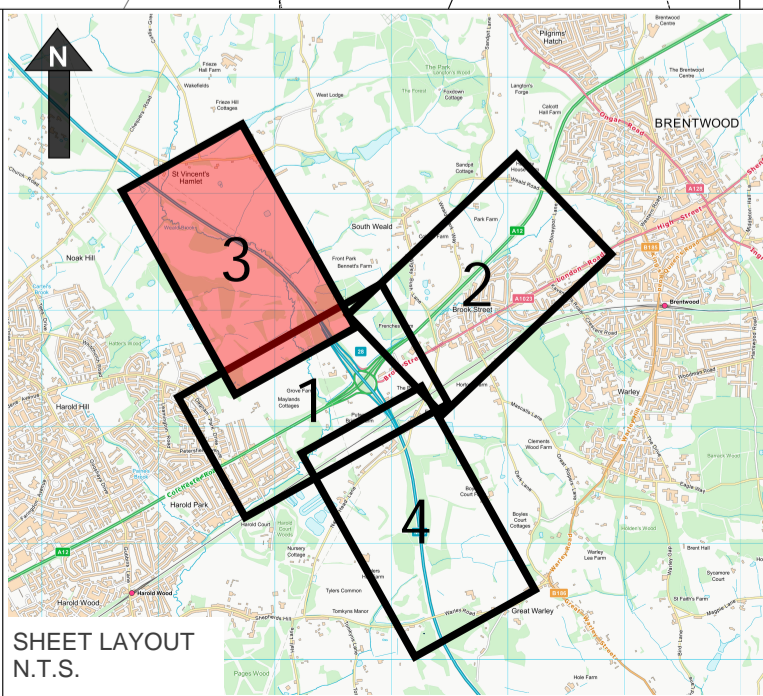


This map is based on Ordnance Survey material with the permission of Ordnance Survey on behalf of the Controller of Her Majesty's Stationery Office. © Crown copyright. Unauthorised reproduction infringes Crown copyright and may lead to prosecution or civil proceedings. Highway England 100000465, 2022 and contains OS data © Crown copyright and database rights 2018.



- Notes:**
- The legend is identical on all sheets of the Land Plans and therefore not all items detailed in the legend are represented on each sheet;
 - Land Parcel/Plot numbers are annotated in blue made up of a unique plot number. These plot numbers correspond to those represented in the Book of Reference;
 - All dimensions are in metres unless stated otherwise;
 - These Land Plans should be read in conjunction with other plans and documents in the DCO application, in particular the Book of Reference (application document TR010029/APP/4.3);
 - All easements, servitudes and private rights are proposed to be extinguished on land that is to be acquired unless stated otherwise in the Book of Reference or draft DCO;
 - Plot reference numbers that do not fit into their plot area are represented in a blue box outside of their plot with a leader line pointing to their plot area.

- Legend:**
- Development Consent Order (DCO) boundary
 - Local Authority boundary
 - Land to be acquired – permanent title acquisition
 - Rights to be acquired permanently
 - Land to be used temporarily
 - Cut Line
 - 1/1 Plot Reference Numbers



Description	Status	Revision	Draw	Checked	Reviewed	Authorised	Issue Date

Drawing Suitability: **DCO EXAMINATION**

Status: **A4**

Project Title: **M25 junction 28 improvement scheme**

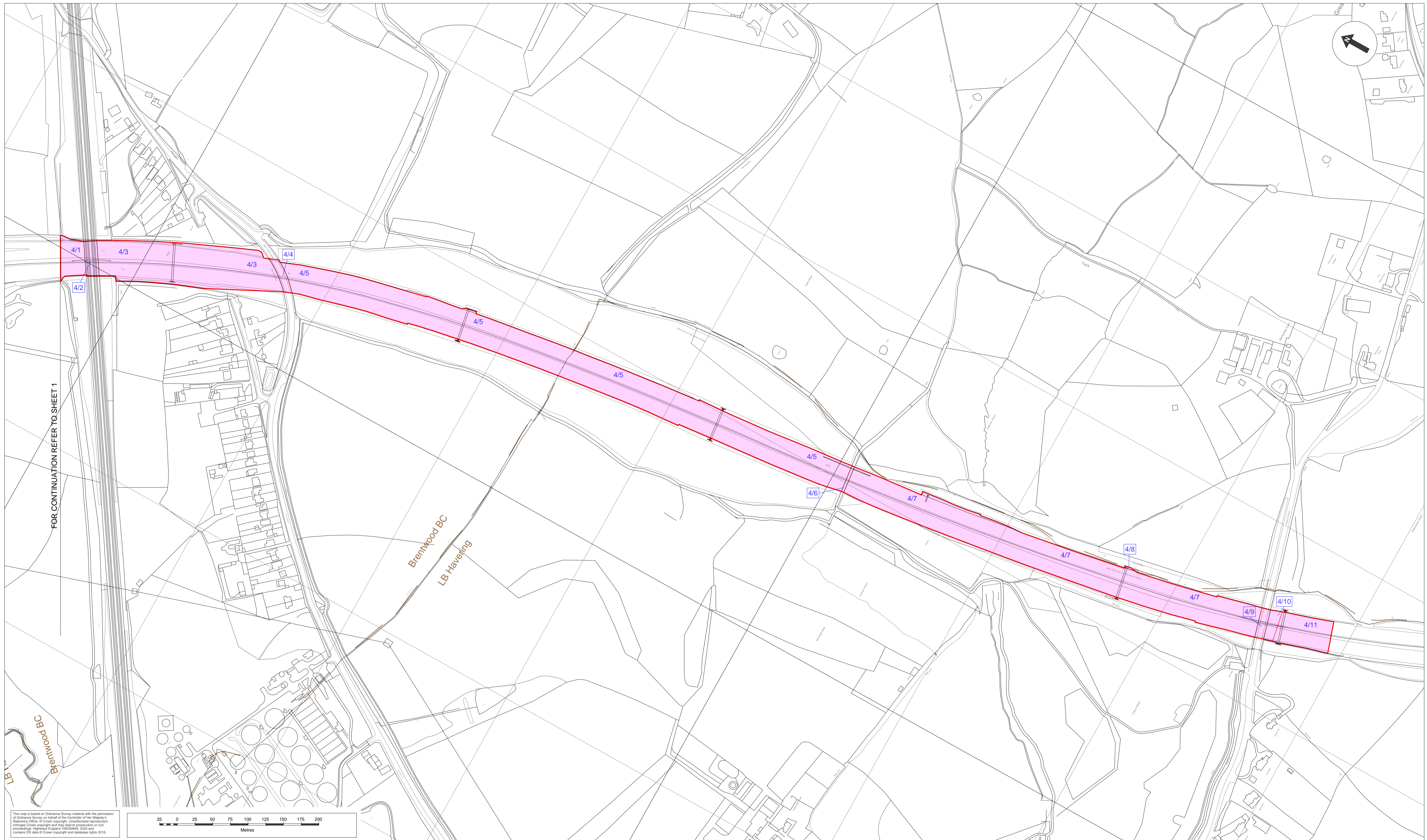
Created by:
TerraQuest Solutions Limited
Quayside Tower
252-260 Broad Street
Birmingham
B1 2HF

w: www.terraquest.co.uk
e: info@terraquest.co.uk

Client: **Working on behalf of**
highways england

TerraQuest
Business & Property Solutions
A Mears Group plc Company

Drawing Title:	LAND PLANS REGULATION 5(2)(i) Sheet 3 of 4
Drawing Number:	TR010029/APP/2.2
HE PIN: HE551519	Scale: 1:2,500
Original Size: A1	1

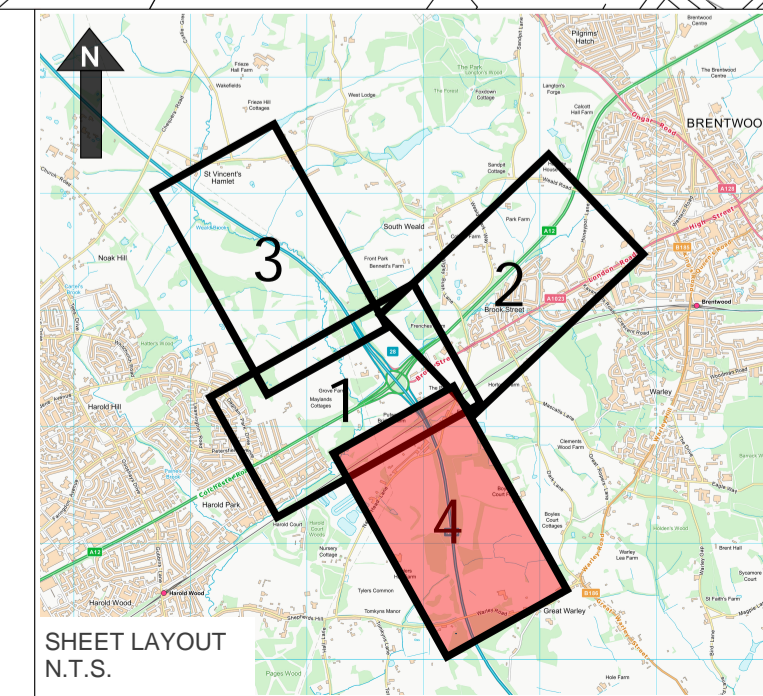


Notes:

1. The legend is identical on all sheets of the Land Plans and therefore not all items detailed in the legend are represented on each sheet;
2. Land Parcel/Plot numbers are annotated in blue made up of a unique plot number. These plot numbers correspond to those represented in the Book of Reference;
3. All dimensions are in metres unless stated otherwise;
4. These Land Plans should be read in conjunction with other plans and documents in the DCO application, in particular the Book of Reference (application document TR010029/APP/4.3);
5. All easements, servitudes and private rights are proposed to be extinguished on land that is to be acquired unless stated otherwise in the Book of Reference or draft DCO;
6. Plot reference numbers that do not fit into their plot area are represented in a blue box outside of their plot with a leader line pointing to their plot area.

Legend:

- Development Consent Order (DCO) boundary
- Local Authority boundary
- Land to be acquired – permanent title acquisition
- Rights to be acquired permanently
- Land to be used temporarily
- Cut Line
- 1/1 Plot Reference Numbers



Description	Status	Revision	Draw	Checked	Reviewed	Authorised	Issue Date

DCO EXAMINATION

Status: **A4**

Created by:
TerraQuest Solutions Limited
Quayside Tower
252-260 Broad Street
Birmingham
B1 2HF

w: www.terraquest.co.uk
e: info@terraquest.co.uk

Client:
Working on behalf of
highways england

Project Title: **M25 junction 28 improvement scheme**

Drawing Title: **LAND PLANS REGULATION 5(2)(i) Sheet 4 of 4**

Drawing Number: **TR010029/APP/2.2**

HE PIN: HE551519 | Scale: 1:2,500 | Original Size: A1

© Crown copyright (2021)

You may re-use this information (not including logos) free of charge in any format or medium, under the terms of the Open Government Licence. To view this licence:

visit www.nationalarchives.gov.uk/doc/open-government-licence/
write to the Information Policy Team, **The National Archives, Kew, London TW9 4DU**,
or email psi@nationalarchives.gsi.gov.uk.

Printed on paper from well-managed forests and other controlled sources.

Registered office Bridge House, 1 Walnut Tree Close, Guilford GU1 4LZ
Highways England Company Limited registered in England and Wales number 09346363

