

M25 junction 28 improvement scheme

TR010029

9.20 Landscape and visual figures photomontages viewpoint B - Winter

Rule 5(2)(a)

Planning Act 2008

Infrastructure Planning (Examination Procedure) Rules 2010

Volume 9

January 2021

Infrastructure Planning

Planning Act 2008

The Infrastructure Planning (Examination Procedure) Rules 2010

M25 junction 28 scheme Development Consent Order 202[x]

9.21 Landscape and Visual Figures - Photomontages Viewpoint B – Winter

Rule Number:	Rule 5(2)(a)
Planning Inspectorate Scheme Reference:	TR010029
Application Document Reference:	TR010029/EXAM/9.21
Author:	M25 junction 28 improvement scheme project team, Highways England

Version	Date	Status of Version
0	21 January 2021	Deadline 1

Table of contents

Chapter	Pages
1. Introduction	4
2. Schedule of figures included in this application document	5

1. Introduction

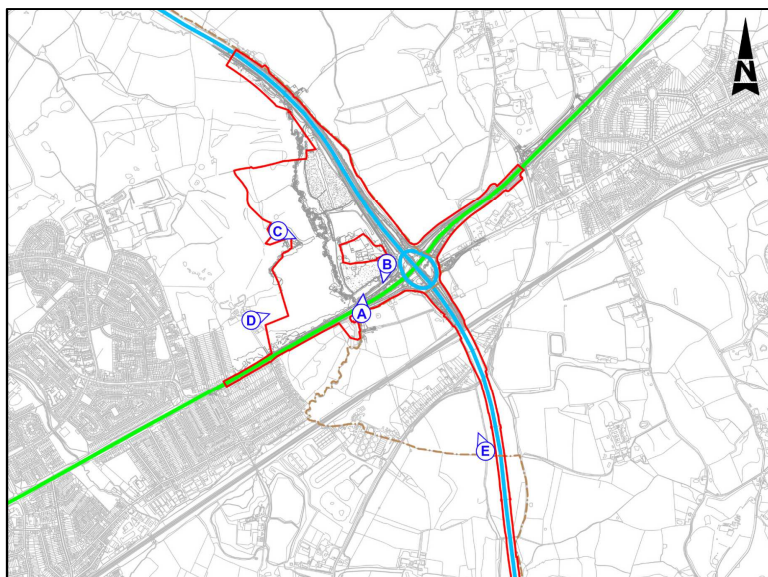
- 1.1.1 This document has been produced in response to the Examining Authority's (ExA) Procedural Decision following Issue of Acceptance Decision (PD-004), dated 25 June 2020, requesting the submission of photomontages depicting the Proposed Development. The summer photomontages were submitted to and accepted by the ExA in July 2020 (AS-002 to AS-006). Winter photomontages have now been prepared and this document forms part of a suite of five winter photomontage documents in total.
- 1.1.2 The photomontage methodology (AS-008) submitted with the summer photomontages in July 2020 has been updated to cover the preparation of the winter photomontages.
- 1.1.3 This document shows the location of viewpoint B selected for the photomontages. The winter photomontages for viewpoint B should be read as additional figures in support of the Environmental Statement Chapter 9: Landscape and Visual (APP-044) and the summer photomontages for viewpoint B (AS-003).

2. Schedule of figures included in this application document

Document title	Document number	Revision
Figure 9.39 – Viewpoint B (Grove Farm) baseline photo (winter) left and right split (2 Sheets)	TR010029/APP/6.2	0
Figure 9.40 – Viewpoint B (Grove Farm) opening year photomontage (winter) left and right split (2 Sheets)	TR010029/APP/6.2	0
Figure 9.41 – Viewpoint B (Grove Farm) year 1 photomontage (winter) left and right split (2 Sheets)	TR010029/APP/6.2	0
Figure 9.42 – Viewpoint B (Grove Farm) year 15 photomontage (winter) left and right split (2 Sheets)	TR010029/APP/6.2	0

Note:

Photomontage viewpoint location plan is in Figure 9.14 (AS-007) and an inset plan is presented below:





Camera Height	1.65m	Camera / Lens	Canon 5DS R / 50mm f/1.4 USM	Date taken	01/12/2020
m AOD	36.79m	Format	Panorama	Time	10:36
Distance to site	60.2m	Camera position	556606.14 192400.75	Conditions	Good visibility

90 Degree Planar Photograph
 Page should be printed at A1 width, A3 height (841 x 297mm) and viewed at a comfortable arm's length (approx. 500mm).

Drawing Suitability	Status
PUBLISHED	

Description						
Status	Revision	Drawn	Checked	Reviewed	Authorised	Issue Date
PUBLISHED						
Status	Revision	Drawn	Checked	Reviewed	Authorised	Issue Date
	0	JW	NH	EM	PG	15/07/20


 Member of the SNC-Lavalin Group
 Copyright © SNC Lavalin (2020)

Amlin House
 Atkins 4th Floor
 90-96 Victoria Road
 Chelmsford
 Essex CM1 1QU
 Tel: +44 (0)1245 245245
 Fax: +44 (0)1245 345010
 www.atkinsglobal.com

Client


 Working on behalf of

Project Title	M25 junction 28 improvement scheme
Drawing Title	Figure 9.39 – Viewpoint B (Grove Farm) baseline photo (winter) left and right split (2 Sheets)

Drawing Number	TR010029/APP/6.2	Volume	-
Project	Originator	Role	-
Location	Type	Number	-
Original Size:	A1	Scale:	N/A
Project Ref. No:		Sheet:	14 of 29
		Rev:	0



Camera Height	1.65m	Camera / Lens	Canon 5DS R / 50mm f/1.4 USM	Date taken	01/12/2020
m AOD	36.79m	Format	Panorama	Time	10:36
Distance to site	60.2m	Camera position	556606.14 192400.75	Conditions	Good visibility

90 Degree Planar Photograph
 Page should be printed at A1 width, A3 height (841 x 297mm) and viewed at a comfortable arm's length (approx. 500mm).

Drawing Suitability	Status
PUBLISHED	

Description						
Status	Revision	Drawn	Checked	Reviewed	Authorised	Issue Date
PUBLISHED						
Status	Revision	Drawn	Checked	Reviewed	Authorised	Issue Date
	0	JW	NH	EM	PG	15/07/20



Member of the SNC-Lavalin Group
 Copyright © SNC Lavalin (2020)

Amlin House
 Atkins 4th Floor
 90-96 Victoria Road
 Chelmsford
 Essex CM1 1QU
 Tel: +44 (0)1245 245245
 Fax: +44 (0)1245 345010
 www.atkinsglobal.com

Client



Project Title	M25 junction 28 improvement scheme
Drawing Title	Figure 9.39 – Viewpoint B (Grove Farm) baseline photo (winter) left and right split (2 Sheets)

Drawing Number	TR010029/APP/6:2	Volume	-
Project		Originator	-
Location		Type	-
Original Size:	A1	Scale:	N/A
Project Ref. No:		Sheet:	18 of 29
		Rev:	0



Camera Height	1.65m	Camera / Lens	Canon 5DS R / 50mm f/1.4 USM	Date taken	01/12/2020
m AOD	36.79m	Format	Panorama	Time	10:36
Distance to site	60.2m	Camera position	556606.14 192400.75	Conditions	Good visibility

90 Degree Planar Photograph
 Page should be printed at A1 width, A3 height (841 x 297mm) and viewed at a comfortable arm's length (approx. 500mm).

Drawing Suitability	Status
PUBLISHED	

Description						
Status	Revision	Drawn	Checked	Reviewed	Authorised	Issue Date
PUBLISHED						
Status	Revision	Drawn	Checked	Reviewed	Authorised	Issue Date
	0	JW	NH	EM	PG	15/07/20



 Member of the SNC-Lavalin Group
 Copyright © SNC Lavalin (2020)

Amlin House
 Atkins 4th Floor
 90-96 Victoria Road
 Chelmsford
 Essex CM1 1QU
 Tel: +44 (0)1245 245245
 Fax: +44 (0)1245 345010
 www.atkinsglobal.com

Client


Project Title	M25 junction 28 improvement scheme
Drawing Title	Figure 9.40 – Viewpoint B (Grove Farm) opening year photo-montage (winter) left and right split (2 Sheets)

Drawing Number	TR010029/APP/6.2	Volume	-
Project	Originator	Role	-
Location	Type	Number	-
Original Size: A1	Scale: N/A	Project Ref. No:	Sheet: 15 of 29 Rev: 0



Camera Height	1.65m	Camera / Lens	Canon 5DS R / 50mm f/1.4 USM	Date taken	01/12/2020
m AOD	36.79m	Format	Panorama	Time	10:36
Distance to site	60.2m	Camera position	556606.14 192400.75	Conditions	Good visibility

90 Degree Planar Photograph
 Page should be printed at A1 width, A3 height (841 x 297mm) and viewed at a comfortable arm's length (approx. 500mm).

Drawing Suitability	Status
PUBLISHED	

Description						
Status	Revision	Drawn	Checked	Reviewed	Authorised	Issue Date
Description PUBLISHED						
Status	Revision	Drawn	Checked	Reviewed	Authorised	Issue Date
	0	JW	NH	EM	PG	15/07/20


SNC-LAVALIN
ATKINS
 Member of the SNC-Lavalin Group
 Copyright © SNC Lavalin (2020)

Amlin House
 Atkins 4th Floor
 90-96 Victoria Road
 Chelmsford
 Essex CM1 1QU
 Tel: +44 (0)1245 245245
 Fax: +44 (0)1245 345010
 www.atkinsglobal.com

Client


 Working on behalf of
highways
england

Project Title	M25 junction 28 improvement scheme
Drawing Title	Figure 9.40 – Viewpoint B (Grove Farm) opening year photo-montage (winter) left and right split (2 Sheets)

Drawing Number	TR010029/APP/6.2	Volume	-
Project		Originator	-
Location		Type	
Role		Number	
Original Size:	A1	Scale:	N/A
Project Ref. No.:		Sheet:	19 of 29
Rev:	0		



Camera Height	1.65m	Camera / Lens	Canon 5DS R / 50mm f/1.4 USM	Date taken	01/12/2020
m AOD	36.79m	Format	Panorama	Time	10:36
Distance to site	60.2m	Camera position	556606.14 192400.75	Conditions	Good visibility

90 Degree Planar Photograph
 Page should be printed at A1 width, A3 height (841 x 297mm) and viewed at a comfortable arm's length (approx. 500mm).

Drawing Suitability	Status
PUBLISHED	

Description						
Status	Revision	Drawn	Checked	Reviewed	Authorised	Issue Date
PUBLISHED						
Status	Revision	Drawn	Checked	Reviewed	Authorised	Issue Date
	0	JW	NH	EM	PG	15/07/20


 Member of the SNC-Lavalin Group
 Copyright © SNC Lavalin (2020)


Amlin House
 Atkins 4th Floor
 90-96 Victoria Road
 Chelmsford
 Essex CM1 1QU
 Tel: +44 (0)1245 245245
 Fax: +44 (0)1245 345010
 www.atkinsglobal.com

Client


 Working on behalf of

Project Title	M25 junction 28 improvement scheme
Drawing Title	Figure 9.41 – Viewpoint B (Grove Farm) year 1 photomontage (winter) left and right split (2 Sheets)

Drawing Number	TR010029/APP/6.2	Volume	-
Project	Originator	Role	Number
Location	Type	Role	Number
Original Size: A1	Scale: N/A	Project Ref. No:	Sheet: 16 of 29 Rev: 0



Camera Height	1.65m	Camera / Lens	Canon 5DS R / 50mm f/1.4 USM	Date taken	01/12/2020
m AOD	36.79m	Format	Panorama	Time	10:36
Distance to site	60.2m	Camera position	556606.14 192400.75	Conditions	Good visibility

90 Degree Planar Photograph
 Page should be printed at A1 width, A3 height (841 x 297mm) and viewed at a comfortable arm's length (approx. 500mm).

Drawing Suitability	Status
PUBLISHED	

Description						
Status	Revision	Drawn	Checked	Reviewed	Authorised	Issue Date
Description PUBLISHED						
Status	Revision	Drawn	Checked	Reviewed	Authorised	Issue Date
	0	JW	NH	EM	PG	15/07/20



**SNC-LAVALIN
ATKINS**

Member of the SNC-Lavalin Group
 Copyright © SNC Lavalin (2020)

Amlin House
 Atkins 4th Floor
 90-96 Victoria Road
 Chelmsford
 Essex CM1 1QU
 Tel: +44 (0)1245 245245
 Fax: +44 (0)1245 345010
 www.atkinsglobal.com

Client



Working on behalf of
highways england

Project Title	M25 junction 28 improvement scheme
Drawing Title	Figure 9.41 – Viewpoint B (Grove Farm) year 1 photomontage (winter) left and right split (2 Sheets)

Drawing Number	TR010029/APP/6.2	Volume	-
Project	Originator	Number	-
Location	Type	Role	Number
Original Size: A1	Scale: N/A	Project Ref. No:	Sheet: 20 of 29 Rev: 0



Camera Height	1.65m	Camera / Lens	Canon 5DS R / 50mm f/1.4 USM	Date taken	01/12/2020
m AOD	36.79m	Format	Panorama	Time	10:36
Distance to site	60.2m	Camera position	556606.14 192400.75	Conditions	Good visibility

90 Degree Planar Photograph
 Page should be printed at A1 width, A3 height (841 x 297mm) and viewed at a comfortable arm's length (approx. 500mm).

Drawing Suitability	Status
PUBLISHED	

Description						
Status	Revision	Drawn	Checked	Reviewed	Authorised	Issue Date
PUBLISHED						
Status	Revision	Drawn	Checked	Reviewed	Authorised	Issue Date
	0	JW	NH	EM	PG	15/07/20



 Member of the SNC-Lavalin Group
 Copyright © SNC Lavalin (2020)

Amlin House
 Atkins 4th Floor
 90-96 Victoria Road
 Chelmsford
 Essex CM1 1QU
 Tel: +44 (0)1245 245245
 Fax: +44 (0)1245 345010
 www.atkinsglobal.com

Client


Project Title	M25 junction 28 improvement scheme
Drawing Title	Figure 9.42 – Viewpoint B (Grove Farm) year 15 photomontage (winter) left and right split (2 Sheets)

Drawing Number	TR010029/APP/6.2	Volume	-
Project	Originator	Role	-
Location	Type	Number	-
Original Size: A1	Scale: N/A	Project Ref. No:	Sheet: 17 of 29 Rev: 0



Camera Height	1.65m	Camera / Lens	Canon 5DS R / 50mm f/1.4 USM	Date taken	01/12/2020
m AOD	36.79m	Format	Panorama	Time	10:36
Distance to site	60.2m	Camera position	556606.14 192400.75	Conditions	Good visibility

90 Degree Planar Photograph
 Page should be printed at A1 width, A3 height (841 x 297mm) and viewed at a comfortable arm's length (approx. 500mm).

Drawing Suitability	Status
PUBLISHED	

Description						
Status	Revision	Drawn	Checked	Reviewed	Authorised	Issue Date
PUBLISHED						
Status	Revision	Drawn	Checked	Reviewed	Authorised	Issue Date
	0	JW	NH	EM	PG	15/07/20


 Member of the SNC-Lavalin Group
 Copyright © SNC Lavalin (2020)

Amlin House
 Atkins 4th Floor
 90-96 Victoria Road
 Chelmsford
 Essex CM1 1QU
 Tel: +44 (0)1245 245245
 Fax: +44 (0)1245 345010
 www.atkinsglobal.com

Client


 Working on behalf of

Project Title	M25 junction 28 improvement scheme
Drawing Title	Figure 9.42 – Viewpoint B (Grove Farm) year 15 photomontage (winter) left and right split (2 Sheets)

Drawing Number	TR010029/APP/6.2	Volume	-
Project	Originator	Number	-
Location	Type	Role	Number
Original Size: A1	Scale: N/A	Project Ref. No:	Sheet: 21 of 29 Rev: 0

© Crown copyright (2020).

You may re-use this information (not including logos) free of charge in any format or medium, under the terms of the Open Government Licence. To view this licence:

visit www.nationalarchives.gov.uk/doc/open-government-licence/
write to the Information Policy Team, **The National Archives, Kew, London TW9 4DU**,
or email psi@nationalarchives.gsi.gov.uk.

Printed on paper from well-managed forests and other controlled sources.

Registered office Bridge House, 1 Walnut Tree Close, Guildford GU1 4LZ
Highways England Company Limited registered in England and Wales number 09346363