M25 junction 28 improvement scheme TR010029

6.2 Environmental Statement

Chapter 9: Landscape and visual figures – photomontages viewpoint E

APFP Regulation 5(2)(a)
Planning Act 2008
Infrastructure Planning (Applications: Prescribed Forms and Procedure) Regulations 2009

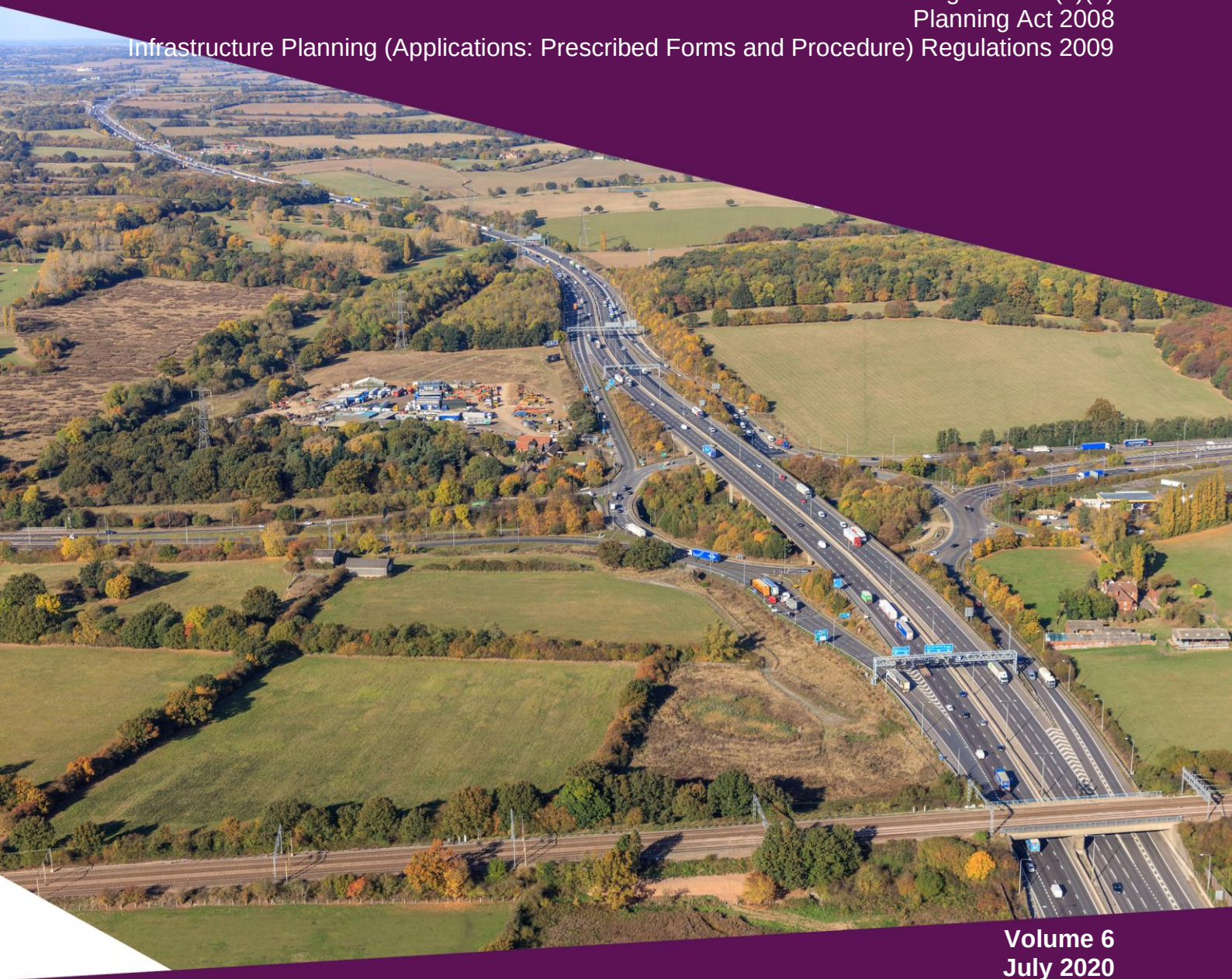

Volume 6
July 2020

Infrastructure Planning

Planning Act 2008

The Infrastructure Planning (Applications: Prescribed Forms and Procedure) Regulations 2009

M25 junction 28 scheme
Development Consent Order 202[x]

6.2 ENVIRONMENTAL STATEMENT
CHAPTER 9: LANDSCAPE AND VISUAL FIGURES – PHOTOMONTAGES VIEWPOINT E

Regulation Number:	Regulation 5(2)(a)
Planning Inspectorate Scheme Reference:	TR010029
Application Document Reference:	TR010029/APP/6.2
Author:	M25 junction 28 improvement scheme project team, Highways England

Version	Date	Status of Version
0	July 2020	Procedural decision

Table of contents

Chapter		Pages
1.	Introduction	4
2.	Schedule of figures included in this application document	4

1. Introduction

1.1.1 This document has been produced in response to the Examining Authority's (ExA) Procedural Decision following Issue of Acceptance Decision (PD-004), dated 25 June 2020, requesting the submission of photomontages depicting the Proposed Development. The photomontages should be read as additional figures in support of the Environmental Statement Chapter 9: Landscape and Visual (APP-044). This document shows the location of viewpoint E selected for the photomontages and forms part of a suite of seven photomontage documents in total.

2. Schedule of figures included in this application document

Document title	Document number	Revision
Figure 9.31 – Viewpoint E (PRoW 272_186), baseline photo (summer)	TR010029/APP/6.2	0
Figure 9.32 – Viewpoint E (PRoW 272_186), opening year photomontage (summer)	TR010029/APP/6.2	0
Figure 9.33 – Viewpoint E (PRoW 272_186), year 1 photomontage (summer)	TR010029/APP/6.2	0
Figure 9.34 – Viewpoint E (PRoW 272_186), year 15 photomontage (summer)	TR010029/APP/6.2	0

Note:

Photomontage viewpoint location plan is in Figure 9.14 of the application document TR010029/APP/6.2 and an inset plan is presented below:

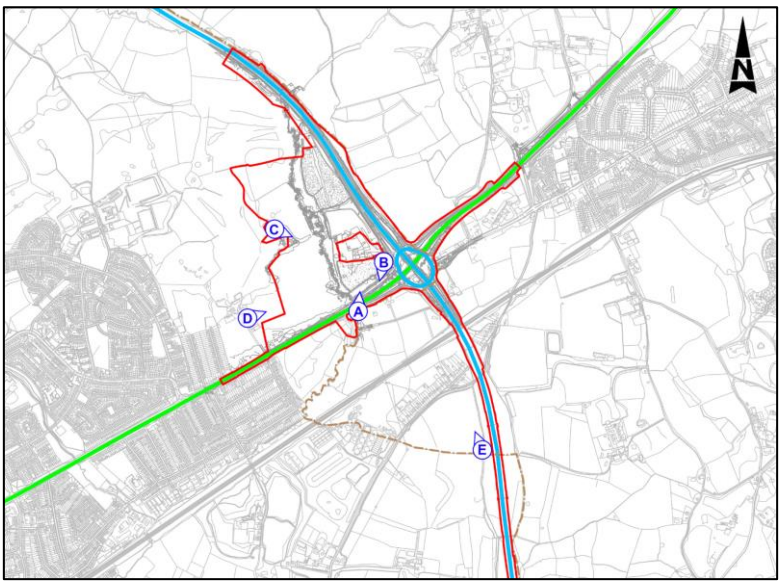

Camera Height	1.65m	Camera / Lens	Canon 5DS R / 50mm f/1.4 USM	Date taken	22/06/2020
m AOD	64.82m	Format	Panorama	Time	10:04
Distance to site	1km	Camera poistion	557127.76 191419.1	Conditions	10% cloud, Good visibility

90 Degree Planar Photograph

Page should be printed at A1 width, A3 height (841 x 297mm) and viewed at a comfortable arm's length (approx. 500mm).

Drawing Suitability	Status
PUBLISHED	

Description

Status	Revision	Drawn	Checked	Reviewed	Authorised	Issue Date

Description PUBLISHED

Status	Revision	Drawn	Checked	Reviewed	Authorised	Issue Date
	0	JW	NH	EM	PG	15/07/20

SNC·LAVALIN ATKINS
Member of the SNC-Lavalin Group
Copyright © SNC Lavalin (2020)

Arrlin House
Atkins 4th Floor
90-96 Victoria Road
Chelmsford
Essex CM1 1QU
Tel: +44 (0)1245 245245
Fax: +44 (0)1245 345010
www.atkinsglobal.com

Client

Working on behalf of highways england

Project Title

M25 junction 28 improvement scheme

Drawing Title

Figure 9.31 - Viewpoint E Baseline (Summer) PRoW 272_186

Drawing Number	TR010029/APP/6.2		
Project	Originator	Volume	
	-	-	-
	-	-	-
Location	Type	Role	Number
Original Size: A1	Scale: N/A	Project Ref. No:	Sheet: 2 of 29 Rev: 0

Camera Height	1.65m	Camera / Lens	Canon 5DS R / 50mm f/1.4 USM	Date taken	22/06/2020
m AOD	64.82m	Format	Panorama	Time	10:04
Distance to site	1km	Camera poistion	557127.76 191419.1	Conditions	10% cloud, Good visibility

90 Degree Planar Photograph

Page should be printed at A1 width, A3 height (841 x 297mm) and viewed at a comfortable arm's length (approx. 500mm).

Drawing Suitability: PUBLISHED

Status:

Description	Status	Revision	Drawn	Checked	Reviewed	Authorised	Issue Date
PUBLISHED							
		0	JW	NH	EM	PG	15/07/20

SNC·LAVALIN ATKINS
Member of the SNC-Lavalin Group

Copyright © SNC Lavalin (2020)

Amlin House
Atkins 4th Floor
90-96 Victoria Road
Chelmsford
Essex CM1 1QU
Tel: +44 (0)1245 245245
Fax: +44 (0)1245 345010
www.atkinsglobal.com

Client: Working on behalf of highways england

Project Title: M25 junction 28 improvement scheme

Drawing Title: Figure 9.32 - Viewpoint E Opening Year (Summer) PRoW 272_186

Drawing Number: TR010029/APP/6.2

Project	Originator	Volume		
-	-	-		
Location	Type	Role	Number	
-	-	-	-	

Original Size: A1 | Scale: N/A | Project Ref. No: | Sheet: 3 of 29 | Rev: 0

Camera Height	1.65m	Camera / Lens	Canon 5DS R / 50mm f/1.4 USM	Date taken	22/06/2020
m AOD	64.82m	Format	Panorama	Time	10:04
Distance to site	1km	Camera poistion	557127.76 191419.1	Conditions	10% cloud, Good visibility

90 Degree Planar Photograph

Page should be printed at A1 width, A3 height (841 x 297mm) and viewed at a comfortable arm's length (approx. 500mm).

Drawing Suitability	Status
PUBLISHED	

Description

Status	Revision	Drawn	Checked	Reviewed	Authorised	Issue Date

Description PUBLISHED

Status	Revision	Drawn	Checked	Reviewed	Authorised	Issue Date
	0	JW	NH	EM	PG	15/07/20

SNC·LAVALIN ATKINS

Member of the SNC-Lavalin Group

Copyright © SNC Lavalin (2020)

Amlin House
Atkins 4th Floor
90-96 Victoria Road
Chelmsford
Essex CM1 1QU
Tel: +44 (0)1245 245245
Fax: +44 (0)1245 345010
www.atkinsglobal.com

Client

Working on behalf of highways england

Project Title

M25 junction 28 improvement scheme

Drawing Title

Figure 9.33 - Viewpoint E 1 Year Photomontage (Summer) PRoW 272_186

Drawing Number TR010029/APP/6.2

Project	Originator	Volume		
-	-	-		
	-	-	-	
Location	Type	Role	Number	

Original Size:	Scale:	Project Ref. No:	Sheet:	Rev:
A1	N/A		4 of 29	0

Camera Height	1.65m	Camera / Lens	Canon 5DS R / 50mm f/1.4 USM	Date taken	22/06/2020
m AOD	64.82m	Format	Panorama	Time	10:04
Distance to site	1km	Camera poistion	557127.76 191419.1	Conditions	10% cloud, Good visibility

90 Degree Planar Photograph

Page should be printed at A1 width, A3 height (841 x 297mm) and viewed at a comfortable arm's length (approx. 500mm).

Drawing Suitability: PUBLISHED

Status:

Description	Status	Revision	Drawn	Checked	Reviewed	Authorised	Issue Date
PUBLISHED							
		0	JW	NH	EM	PG	15/07/20

SNC·LAVALIN ATKINS
Member of the SNC-Lavalin Group
Copyright © SNC Lavalin (2020)

Amlin House
Atkins 4th Floor
90-96 Victoria Road
Chelmsford
Essex CM1 1QU
Tel: +44 (0)1245 245245
Fax: +44 (0)1245 345010
www.atkinsglobal.com

Client: Working on behalf of highways england

Project Title: M25 junction 28 improvement scheme

Drawing Title: Figure 9.34 - Viewpoint E 15 Year Photomontage (Summer) PRoW 272_186

Drawing Number: TR010029/APP/6.2

Project	Originator	Volume		
-	-	-		
		-	-	-
Location		Type	Role	Number

Original Size: A1 | Scale: N/A | Project Ref. No:

Sheet: 5 of 29 | Rev: 0

© Crown copyright (2020).
You may re-use this information (not including logos) free of charge in any format or medium, under the terms of the Open Government Licence. To view this licence:

visit **www.nationalarchives.gov.uk/doc/open-government-licence/**
write to the Information Policy Team, **The National Archives, Kew, London TW9 4DU**,
or email **psi@nationalarchives.gsi.gov.uk**.

Printed on paper from well-managed forests and other controlled sources.

Registered office Bridge House, 1 Walnut Tree Close, Guildford GU1 4LZ
Highways England Company Limited registered in England and Wales number 09346363