

M25 junction 28 improvement scheme TR010029

2.10 Historic environment sites and features plans

APFP Regulation 5(2)(m)
Planning Act 2008

Infrastructure Planning (Applications: Prescribed Forms and Procedure) Regulations 2009



Infrastructure Planning

Planning Act 2008

The Infrastructure Planning (Applications: Prescribed Forms and Procedure) Regulations 2009

M25 junction 28 scheme Development Consent Order 202[x]

2.10 HISTORIC ENVIRONMENT SITES AND FEATURES PLANS

Regulation Number:	Regulation 5(2)(m)
Planning Inspectorate Scheme Reference:	TR010029
Application Document Reference:	TR010029/APP/2.10
Author:	M25 junction 28 improvement scheme project team, Highways England

Version	Date	Status of Version
0	May 2020	Application issue

Table of contents

Chapter	Pages
1. Introduction	4
2. Schedule of plans included in this application document	6

1. Introduction

- 1.1.1 Highways England (the “Applicant”) is applying to the Secretary of State for a Development Consent Order (“DCO”) to authorise a scheme for alterations to the M25 junction 28 (the “Scheme”). The application is submitted to the Planning Inspectorate (the “Inspectorate”) in accordance with section 37 of the Planning Act 2008.
- 1.1.2 This document comprises part of the suite of application documents and is submitted to comply with Regulation 5(2)(m) of the Infrastructure Planning (Applications: Prescribed Forms and Procedure) Regulations 2009, which requires:
- ‘5(2)(m) ‘where applicable, a plan with accompanying information identifying any statutory or non statutory sites or features of the historic environment, including scheduled monuments, World Heritage sites listed buildings and other historic structures, archaeological sites and registered battlefields, together with an assessment of any effects on such sites features or structures likely to be caused by the proposed development.’*
- 1.1.3 The Historic environment sites and features plans show the location and extent of statutory and non-statutory sites and features within and adjoining the DCO boundary as follows:
- Archaeological Priority Areas (APA), as recorded in the Greater London Historic Environment Record.
 - Archaeological Priority Zones (APZ), as recorded in the Greater London Historic Environment Record.
 - The boundary of parks or gardens registered under the Historic Buildings and Ancient Monuments Act 1953, with Grade I indicating that a site is of exceptional interest and Grade II* indicating that a site is particularly important and of more than special interest.
 - Grade II* listed buildings, which are listed buildings that are particularly important and of more than special interest.
 - Grade II listed buildings, which are listed buildings of special interest, warranting every effort to preserve them.
 - Other non-designated heritage assets as recorded in the Greater London Historic Environment Record (GLHER) and the Essex Historic Environment Record (EHER).
- 1.1.4 There are no Scheduled Monuments, World Heritage Sites, registered battlefields or Areas of Archaeological Importance designated under section 33 of the Ancient Monuments and Archaeological Areas Act 1979 within or adjoining the DCO boundary.
- 1.1.5 The Historic environment sites and features plans show the asset numbers of listed buildings and scheduled monuments within the 500 m study area for the Cultural Heritage topic (Chapter 11) of the Environmental Statement (ES) (application document TR010029/APP/6.1). The unique numbers shown on the

Plans correspond with those listed in the Gazetteer of cultural heritage assets, presented in Appendix 11.1 of the ES (application document TR010029/APP/6.3). Reference should be made to the Gazetteer for further information and a description of the sites, features and heritage assets.

- 1.1.1 The Historic environment sites and features plans should be read in conjunction with the assessment of effects on the historic environment, sites and features contained in Chapter 11 (Cultural Heritage) of the ES (application document TR010029/APP/6.1) and the associated figures and appendices (contained in application documents TR010029/APP/6.2 and TR010029/APP/6.3).

2. Schedule of plans included in this application document

Document title	Document number	Version
Historic environment sites and features plans – Regulation 5(2)(m) Key Plan	TR010030/APP/2.10	0
Historic environment sites and features plans– Regulation 5(2)(m) Sheet 1 of 4	TR010030/APP/2.10	0
Historic environment sites and features plans – Regulation 5(2)(m) Sheet 2 of 4	TR010030/APP/2.10	0
Historic environment sites and features plans – Regulation 5(2)(m) Sheet 3 of 4	TR010030/APP/2.10	0
Historic environment sites and features plans – Regulation 5(2)(m) Sheet 4 of 4	TR010030/APP/2.10	0

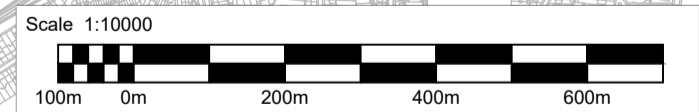
DO NOT SCALE

100
Millimetres

0 10



This map is based on Ordnance Survey material with the permission of Ordnance Survey on behalf of the Controller of Her Majesty's Stationery Office. © Crown copyright. Unauthorised reproduction infringes Crown copyright and may lead to prosecution or civil proceedings. Highways England 10003049, 2020.



- NOTES :**
- These plans should be read in conjunction with the assessment of effects on the historic environment, sites and features contained in Chapter 11 (Cultural Heritage) of the Environmental Statement (application document TR010029/APP/6.1) and associated figures (application document TR010029/APP/6.2) and appendices (application document TR010029/APP/6.3).
 - The legend is repeated on all sheets.

- LEGEND :**
- 4** SHEET NUMBER FOR HISTORIC ENVIRONMENT SITES AND FEATURES IN THE AREA
 - DEVELOPMENT CONSENT ORDER (DCO) BOUNDARY
 - - - LOCAL AUTHORITY BOUNDARY

Description	Status	Revision	Drawn	Checked	Reviewed	Authorised	Issue Date

DCO APPLICATION

SNC-LAVALIN
ATKINS

Member of the SNC-Lavalin Group
Copyright © SNC Lavalin (2019)

Working on behalf of
highways
england

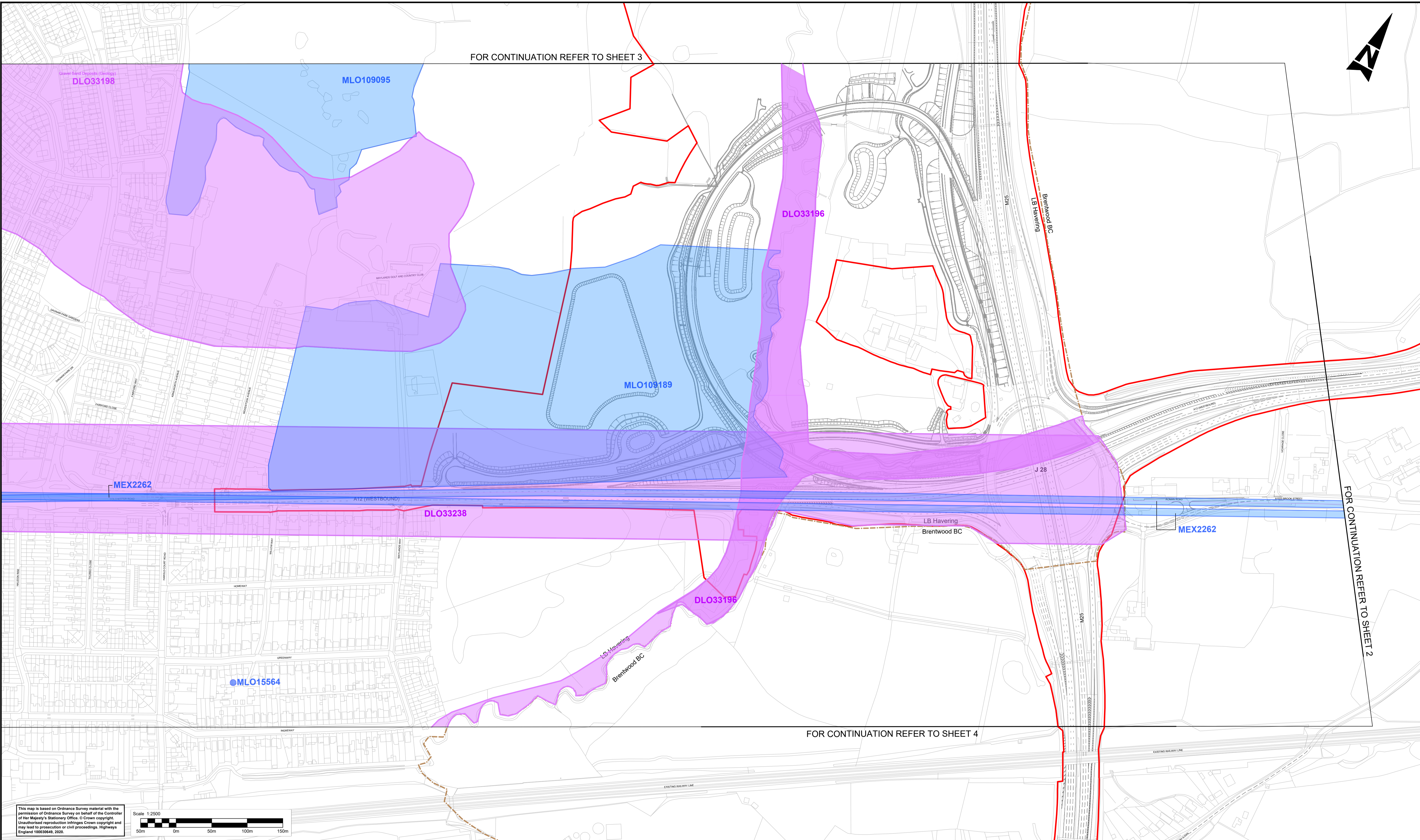

Project Title M25 junction 28 improvement scheme	Status A4
Drawing Title HISTORIC ENVIRONMENT SITES AND FEATURE PLANS REGULATION 5(2)(m) KEY PLAN	Client highways england
Drawing Number TR010029/APP/2.10	Rev: 0
HE PIN: HE551519	Scale: 1:12500
Original Size: A1	

DO NOT SCALE

Millimetres

0 10 100

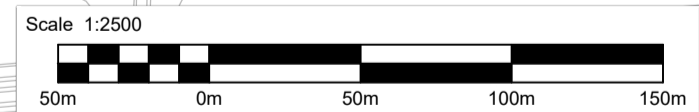
FOR CONTINUATION REFER TO SHEET 3



FOR CONTINUATION REFER TO SHEET 2

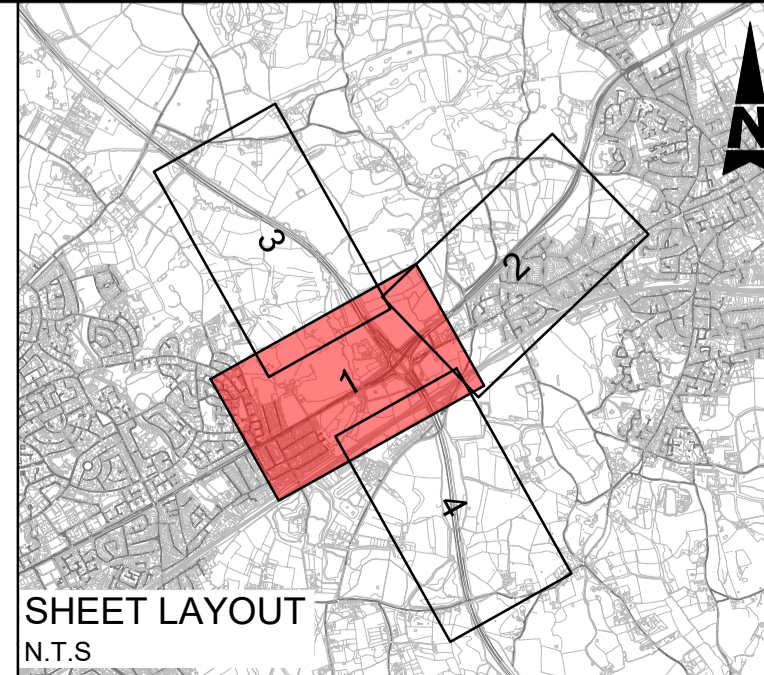
FOR CONTINUATION REFER TO SHEET 4

This map is based on Ordnance Survey material with the permission of Ordnance Survey on behalf of the Controller of Her Majesty's Stationery Office. © Crown copyright. Unauthorised reproduction infringes Crown copyright and may lead to prosecution or civil proceedings. Highways England 100030649, 2020.



- NOTES :**
- These plans should be read in conjunction with the assessment of effects on the historic environment, sites and features contained in Chapter 11 (Cultural Heritage) of the Environmental Statement (application document TR010029/APP/6.1) and associated figures (application document TR010029/APP/6.2) and appendices (application document TR010029/APP/6.3).
 - The legend is repeated on all sheets.

- LEGEND :**
- DEVELOPMENT CONSENT ORDER (DCO) BOUNDARY
 - SCHEME LAYOUT (SHOWN FOR ILLUSTRATIVE PURPOSE)
 - LOCAL AUTHORITY BOUNDARY
 - NON DESIGNATED HERITAGE ASSETS
 - ARCHAEOLOGY PRIORITY AREAS / ZONES
 - REGISTERED PARK OR GARDEN
 - LISTED BUILDING GRADE II
 - LISTED BUILDING GRADE II*



Description	Status	Revision	Drawn	Checked	Reviewed	Authorised	Issue Date
Description	Status	Revision	Drawn	Checked	Reviewed	Authorised	Issue Date
Description	Status	Revision	Drawn	Checked	Reviewed	Authorised	Issue Date
Description	Status	Revision	Drawn	Checked	Reviewed	Authorised	Issue Date
Description	Status	Revision	Drawn	Checked	Reviewed	Authorised	Issue Date

Drawing Suitability: DCO APPLICATION

Status: A4

SNC-LAVALIN
ATKINS

Member of the SNC-Lavalin Group
Copyright © SNC Lavalin (2019)

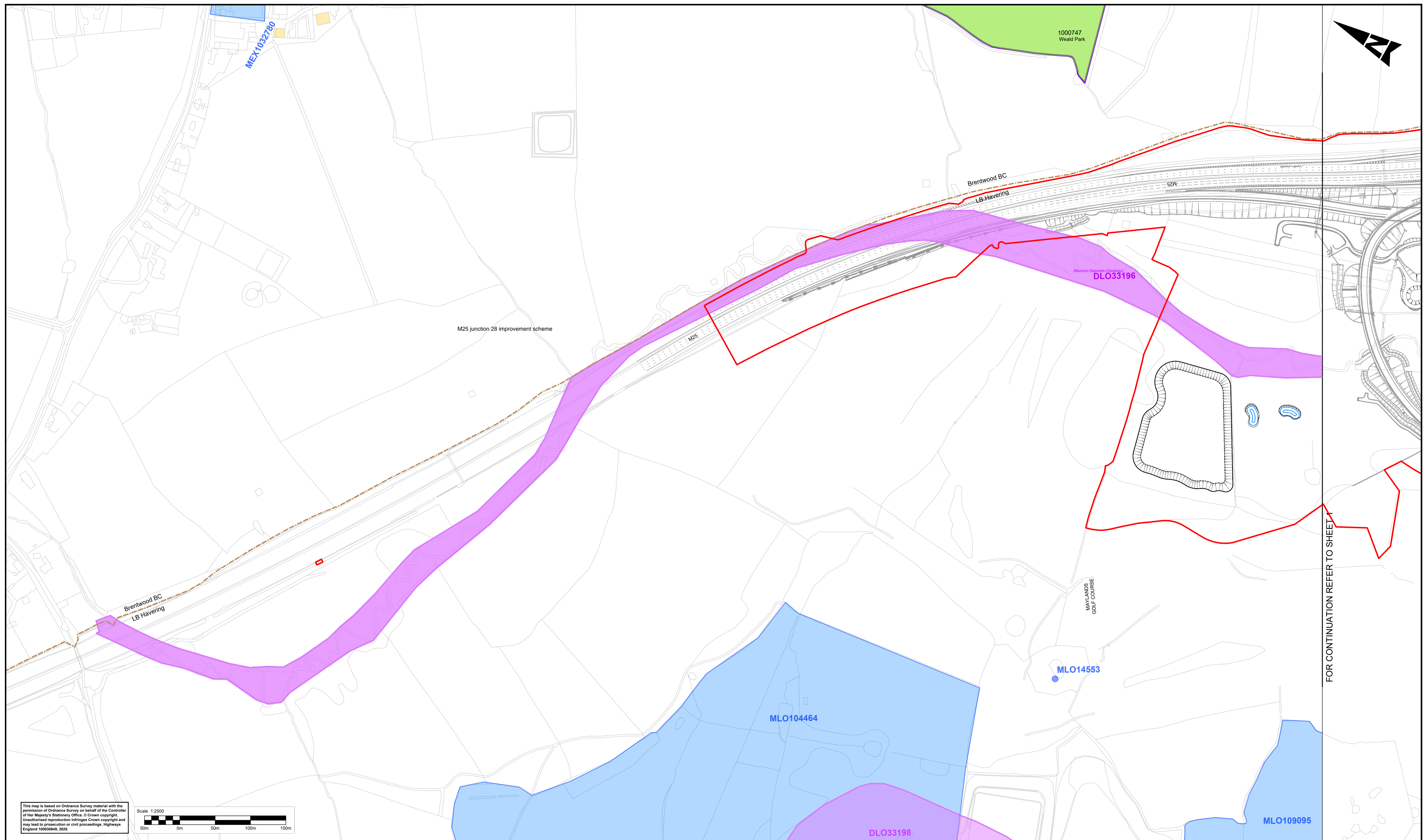
Working on behalf of
highways
england

Project Title	M25 junction 28 improvement scheme
Drawing Title	HISTORIC ENVIRONMENT SITES AND FEATURE PLANS REGULATION 5(2)(m) SHEET 1 OF 4
Client	highways england
Drawing Number	TR010029/APP/2.10
Rev:	0
HE PIN: HE551519	Scale: 1:2500
Original Size:	A1

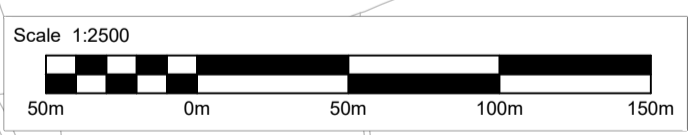
DO NOT SCALE

Millimetres

0 10 100



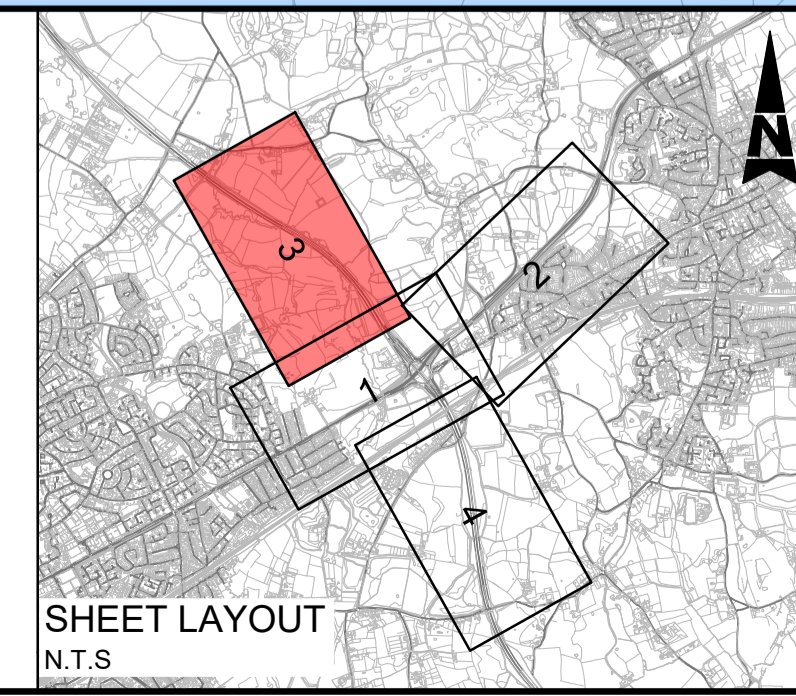
This map is based on Ordnance Survey material with the permission of Ordnance Survey on behalf of the Controller of Her Majesty's Stationery Office. © Crown copyright. Unauthorised reproduction infringes Crown copyright and may lead to prosecution or civil proceedings. Highways England 10003045, 2020.



FOR CONTINUATION REFER TO SHEET 1

- NOTES :**
- These plans should be read in conjunction with the assessment of effects on the historic environment, sites and features contained in Chapter 11 (Cultural Heritage) of the Environmental Statement (application document TR010029/APP/6.1) and associated figures (application document TR010029/APP/6.2) and appendices (application document TR010029/APP/6.3).
 - The legend is repeated on all sheets.

- LEGEND :**
- DEVELOPMENT CONSENT ORDER (DCO) BOUNDARY
 - SCHEME LAYOUT (SHOWN FOR ILLUSTRATIVE PURPOSE)
 - LOCAL AUTHORITY BOUNDARY
 - NON DESIGNATED HERITAGE ASSETS
 - ARCHAEOLOGY PRIORITY AREAS / ZONES
 - REGISTERED PARK OR GARDEN
 - ▲ LISTED BUILDING GRADE II
 - ▲ LISTED BUILDING GRADE II*



Description	Status	Revision	Drawn	Checked	Reviewed	Authorised	Issue Date
Description							
Description							
Description							
Description							
Description							
Description							

Drawing Suitability		Status	Project Title
DCO APPLICATION		A4	M25 junction 28 improvement scheme
		Drawing Title HISTORIC ENVIRONMENT SITES AND FEATURE PLANS REGULATION 5(2)(m) SHEET 3 OF 4	
Amlin House Atkins 4th Floor 90-96 Victoria Road Chelmsford Essex CM1 1QU Tel: +44 (0)1245 245245 Fax: +44 (0)1245 345010 Copyright © SNC Lavalin (2019) www.atkinglobal.com		Drawing Number TR010029/APP/2.10	
Client 		Rev: 0	
HE PIN: HE551519		Scale: 1:2500	Original Size: A1

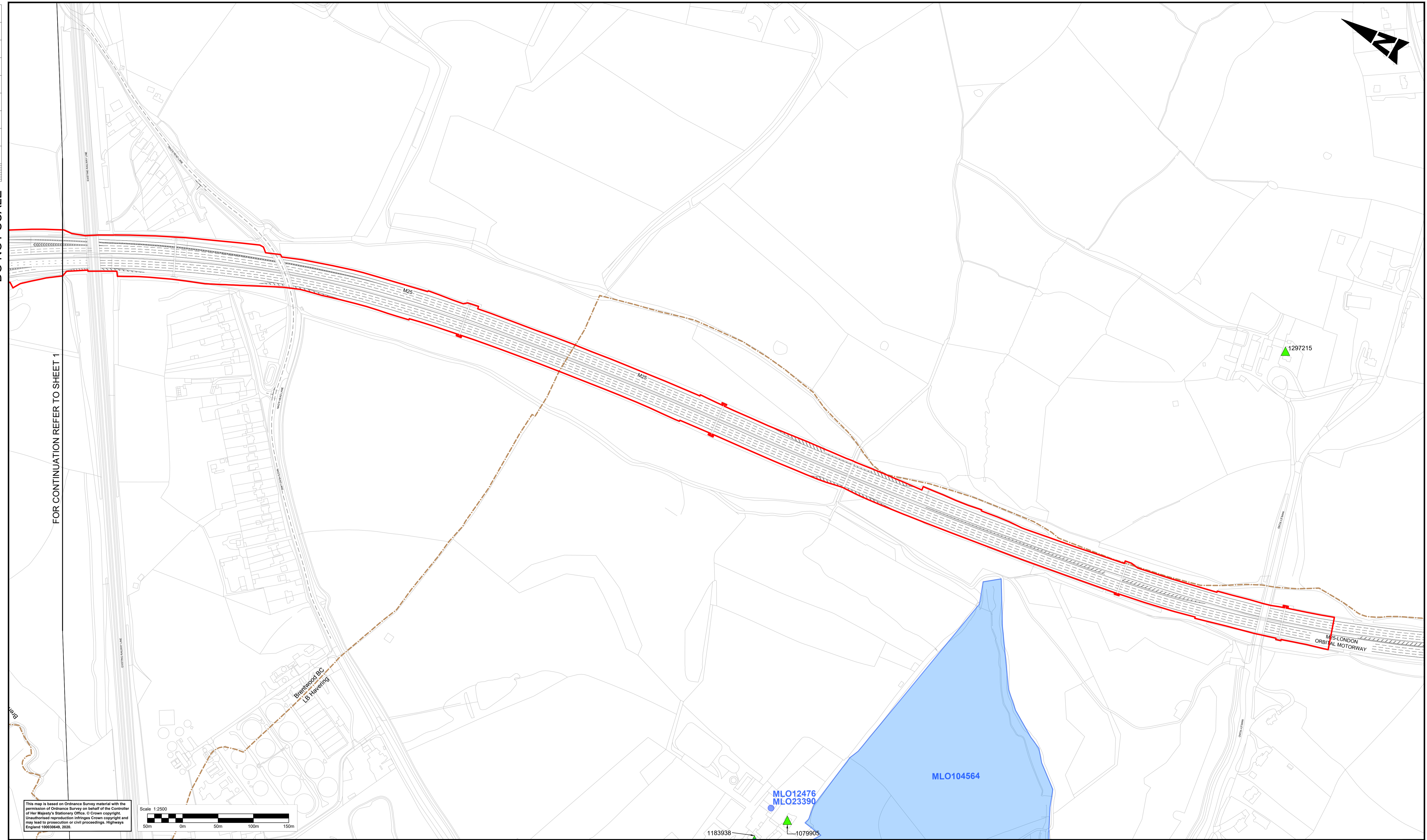
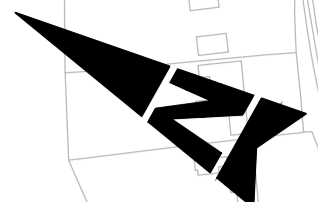
DO NOT SCALE

Millimetres

0 10

100

FOR CONTINUATION REFER TO SHEET 1

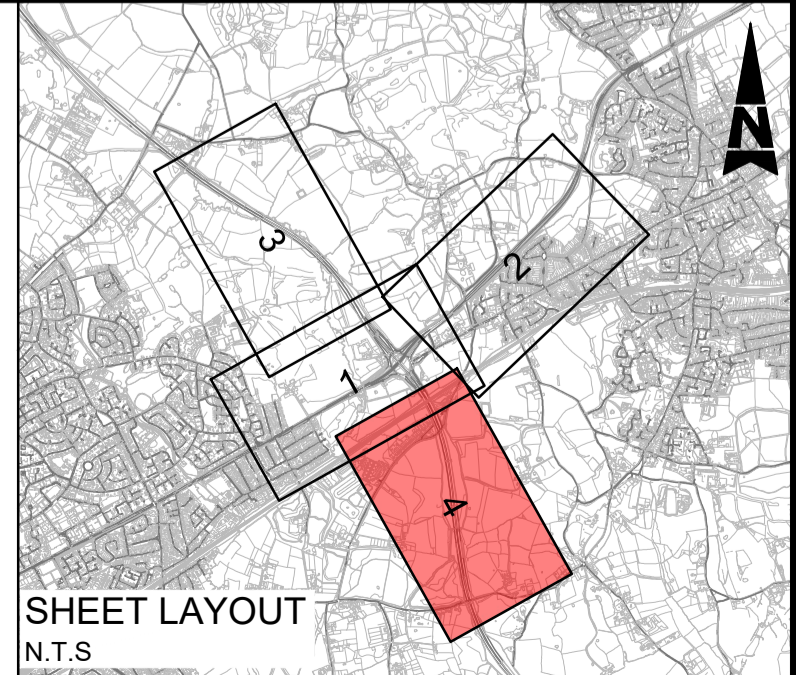


This map is based on Ordnance Survey material with the permission of Ordnance Survey on behalf of the Controller of Her Majesty's Stationery Office. © Crown copyright. Unauthorised reproduction infringes Crown copyright and may lead to prosecution or civil proceedings. Highways England 100030649, 2020.



- NOTES :**
- These plans should be read in conjunction with the assessment of effects on the historic environment, sites and features contained in Chapter 11 (Cultural Heritage) of the Environmental Statement (application document TR010029/APP/6.1) and associated figures (application document TR010029/APP/6.2) and appendices (application document TR010029/APP/6.3).
 - The legend is repeated on all sheets.

- LEGEND :**
- DEVELOPMENT CONSENT ORDER (DCO) BOUNDARY
 - SCHEME LAYOUT (SHOWN FOR ILLUSTRATIVE PURPOSE)
 - - - LOCAL AUTHORITY BOUNDARY
 - NON DESIGNATED HERITAGE ASSETS
 - ARCHAEOLOGY PRIORITY AREAS / ZONES
 - REGISTERED PARK OR GARDEN
 - ▲ LISTED BUILDING GRADE II
 - ▲ LISTED BUILDING GRADE II*



Description	Status	Revision	Drawn	Checked	Reviewed	Authorised	Issue Date
Description	Status	Revision	Drawn	Checked	Reviewed	Authorised	Issue Date
Description	Status	Revision	Drawn	Checked	Reviewed	Authorised	Issue Date
Description	Status	Revision	Drawn	Checked	Reviewed	Authorised	Issue Date
Description	Status	Revision	Drawn	Checked	Reviewed	Authorised	Issue Date
Description	Status	Revision	Drawn	Checked	Reviewed	Authorised	Issue Date

Drawing Suitability: DCO APPLICATION

Status: A4

SNC-LAVALIN
ATKINS

Member of the SNC-Lavalin Group
Copyright © SNC Lavalin (2019)

Working on behalf of
highways
england

Amlin House
Atkins 4th Floor
90-96 Victoria Road
Chelmsford
Essex CM1 1QU
Tel: +44 (0)1245 245245
Fax: +44 (0)1245 345010
www.atkinsglobal.com

Project Title	M25 junction 28 improvement scheme	
Drawing Title	HISTORIC ENVIRONMENT SITES AND FEATURE PLANS REGULATION 5(2)(m) SHEET 4 OF 4	
Client	TR010029/APP/2.10	0
HE PIN: HE551519	Scale: 1:2500	Original Size: A1

© Crown copyright (2020)

You may re-use this information (not including logos) free of charge in any format or medium, under the terms of the Open Government Licence. To view this licence:

visit www.nationalarchives.gov.uk/doc/open-government-licence/
write to the Information Policy Team, **The National Archives, Kew, London TW9 4DU**,
or email psi@nationalarchives.gsi.gov.uk.

Printed on paper from well-managed forests and other controlled sources.

Registered office Bridge House, 1 Walnut Tree Close, Guildford GU1 4LZ
Highways England Company Limited registered in England and Wales number 09346363