

M42 Junction 6 Development Consent Order

Scheme Number TR010027

Volume 2

2.4(a) General Arrangement Plans

Regulation 5(2)(o)

Planning Act 2008

Infrastructure Planning (Applications: Prescribed
Forms and Procedure) Regulations 2009

November 2019

Infrastructure Planning

Planning Act 2008

**The Infrastructure Planning
(Applications: Prescribed Forms
and Procedure) Regulations 2009**

M42 Junction 6
Development Consent Order 202[]

General Arrangement Plans


| | |
|---|--|
| Regulation Number | Regulation 5(2)(o) |
| Planning Inspectorate Scheme Reference | TR010027 |
| Application Document Reference | 2.4(a) |
| Author | M42 Junction 6 Project Team and Highways England |

| Version | Date | Status of Version |
|----------------|---------------|----------------------------|
| 1 | January 2019 | DCO Application |
| 2 | November 2019 | DCO Examination Deadline 9 |

Schedule of Plans included in this Application Document

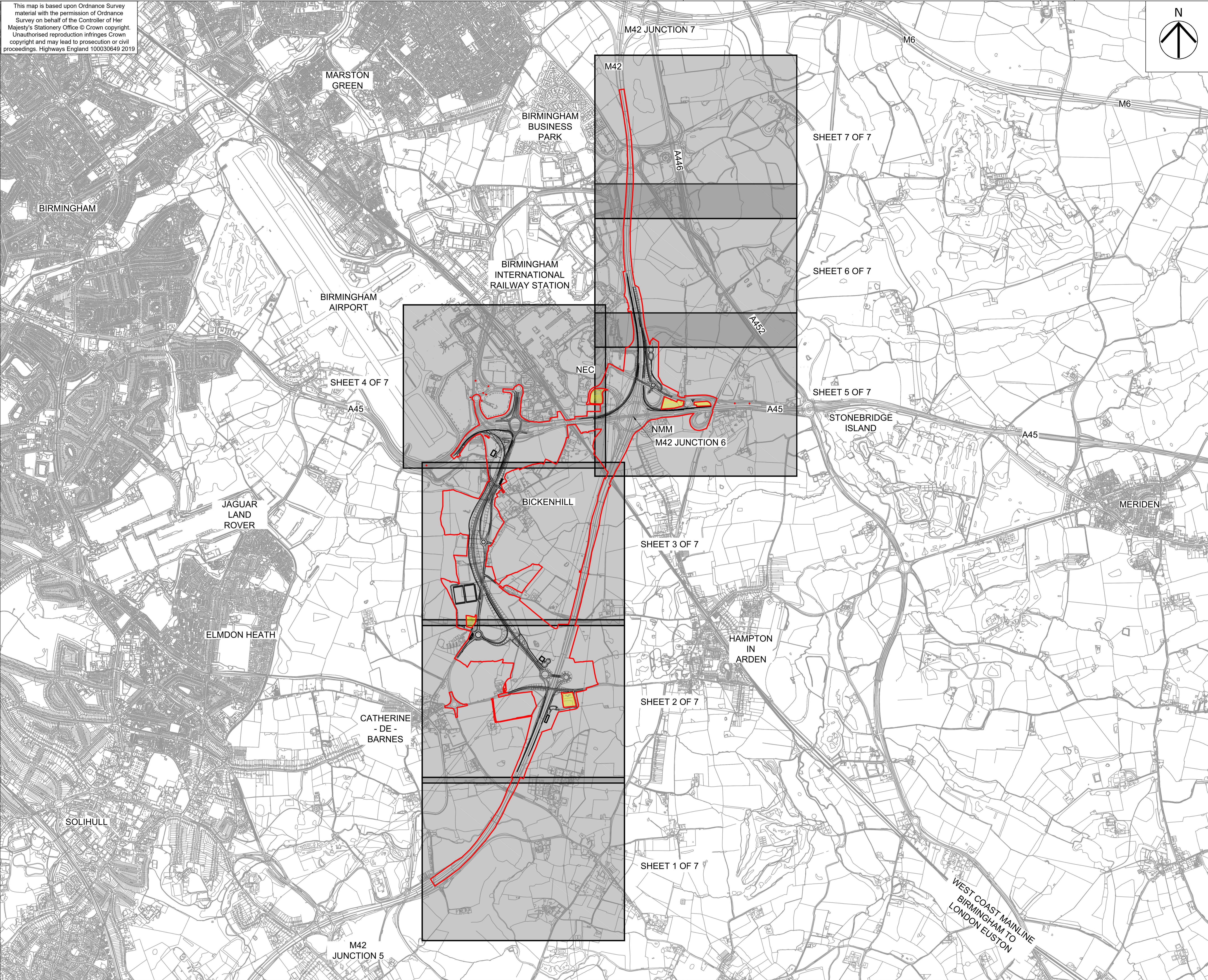
| Drawing Number | Drawing Title | Revision |
|--|---|----------|
| HE551485-ACM-GEN-ZZ_SW_DCO_ZZ-DR-DC-2400 | General Arrangement Regulation 5(2)(o) Key Plan | C02 |
| HE551485-ACM-GEN-ZZ_SW_DCO_ZZ-DR-DC-2401 | General Arrangement Regulation 5(2)(o) Sheet 1 of 7 | C02 |
| HE551485-ACM-GEN-ZZ_SW_DCO_ZZ-DR-DC-2402 | General Arrangement Regulation 5(2)(o) Sheet 2 of 7 | C02 |
| HE551485-ACM-GEN-ZZ_SW_DCO_ZZ-DR-DC-2403 | General Arrangement Regulation 5(2)(o) Sheet 3 of 7 | C02 |
| HE551485-ACM-GEN-ZZ_SW_DCO_ZZ-DR-DC-2404 | General Arrangement Regulation 5(2)(o) Sheet 4 of 7 | C02 |
| HE551485-ACM-GEN-ZZ_SW_DCO_ZZ-DR-DC-2405 | General Arrangement Regulation 5(2)(o) Sheet 5 of 7 | C02 |
| HE551485-ACM-GEN-ZZ_SW_DCO_ZZ-DR-DC-2406 | General Arrangement Regulation 5(2)(o) Sheet 6 of 7 | C02 |
| HE551485-ACM-GEN-ZZ_SW_DCO_ZZ-DR-DC-2407 | General Arrangement Regulation 5(2)(o) Sheet 7 of 7 | C02 |

This map is based upon Ordnance Survey material with the permission of Ordnance Survey on behalf of the Controller of Her Majesty's Stationery Office © Crown copyright. Unauthorised reproduction infringes Crown copyright and may lead to prosecution or civil proceedings. Highways England 100030649 2019



- NOTES
- DO NOT SCALE FROM THIS DRAWING. USE ONLY PRINTED DIMENSIONS.
 - THE PROPOSED WORKS SHOWN ARE ILLUSTRATIVE ONLY AND WILL BE SUBJECT TO CHANGE AS PART OF DETAILED DESIGN DEVELOPMENT. ANY CHANGES WILL BE LIMITED TO BEING WITHIN THE ORDER LIMITS AND ANY OTHER CONSTRAINTS INCLUDED IN THE DEVELOPMENT CONSENT ORDER.
 - THIS DRAWING IS TO BE READ IN CONJUNCTION WITH ALL OTHER PLANS AND DOCUMENTATION.

- LEGEND
- LIMITS OF LAND TO BE ACQUIRED OR USED PERMANENTLY OR TEMPORARILY (THE ORDER LIMITS)
 - LAND NOT INCLUDED WITHIN THE ORDER LIMITS



| | | | | |
|------------------------|----|-------|----------|--------|
| First Issue | WC | LB | 17/05/19 | C01 |
| Revised for Deadline 9 | WC | PJK | 14/11/19 | C02 |
| Revision Details | By | Check | Date | Suffix |

Purpose of Issue
DCO SUBMISSION

Client
Highways England
Floor 5
Two Colmore Square
38 Colmore Circus
B4 6BN



Development Consent Order Number
TR010027

Project Title
M42 JUNCTION 6 IMPROVEMENT

Drawing Title
GENERAL ARRANGEMENT REGULATION 5(4) KEY PLAN

| | | | | |
|----------------------|---------------------|---------|----------|----------|
| Designed | Drawn | Checked | Approved | Date |
| MWA | WC | JCH | PJK | 14/11/19 |
| Internal Project No. | Suitability | | | |
| 60543032 | D7 | | | |
| Scale @ A1 | Zone | | | |
| NTS | Scheme Wide General | | | |

THIS DOCUMENT HAS BEEN PREPARED PURSUANT TO AND SUBJECT TO THE TERMS OF AECOM'S APPOINTMENT BY ITS CLIENT. AECOM ACCEPTS NO LIABILITY FOR ANY USE OF THIS DOCUMENT OTHER THAN BY ITS ORIGINAL CLIENT OR FOLLOWING AECOM'S EXPRESS AGREEMENT TO SUCH USE, AND ONLY FOR THE PURPOSES FOR WHICH IT WAS PREPARED AND PROVIDED.


| | | | | |
|----------------|----------------------|--------------|----------|-----|
| Drawing Number | Highways England PIN | I Originator | I Volume | Rev |
| HE551485 | -ACM | -GEN | - | C02 |
| ZZ_SW_DCO_ZZ | -DR-DC-2400 | | | |
| Location | I Type | I Role | I Number | |

Plot Date: 14 November 2019 14:27:58
 File Name: C:\P\WORKING\DCO\DCO_EUROPE\WAVE\10071807\HE551485_ACM_GEN-ZZ_SW_DCO_ZZ_DR-DC-2400

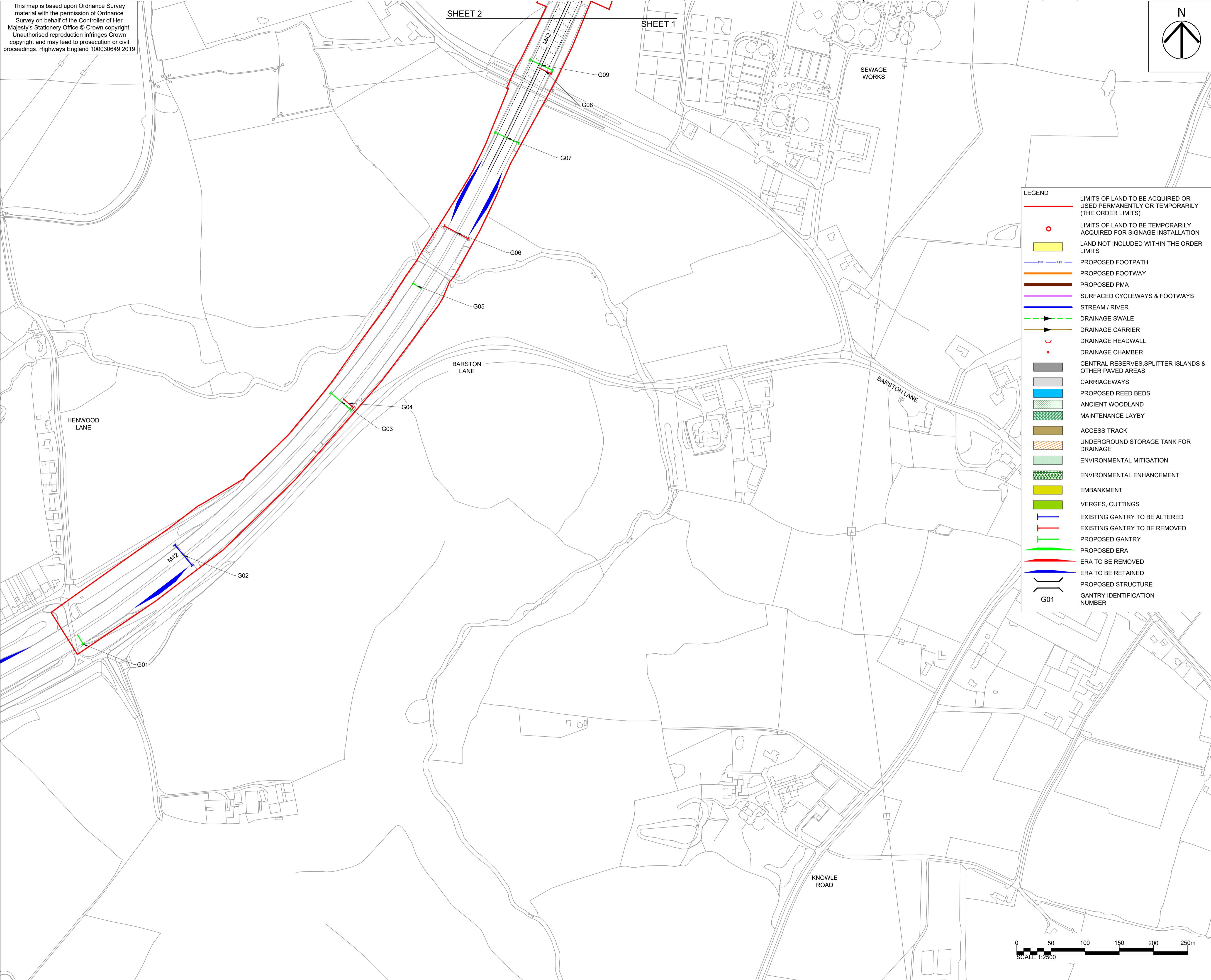
This map is based upon Ordnance Survey material with the permission of Ordnance Survey on behalf of the Controller of Her Majesty's Stationery Office © Crown copyright. Unauthorised reproduction infringes Crown copyright and may lead to prosecution or civil proceedings. Highways England 100030649 2019

SHEET 2

SHEET 1

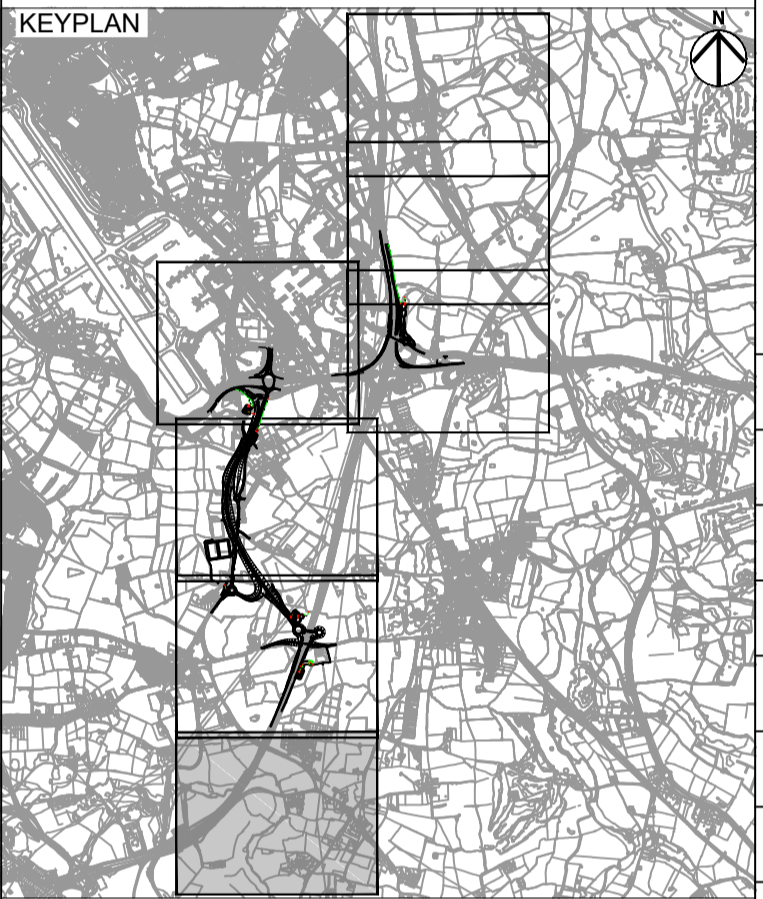


- NOTES
1. ALL DIMENSIONS IN METRES UNLESS STATED OTHERWISE.
 2. DO NOT SCALE FROM THIS DRAWING, USE ONLY PRINTED DIMENSIONS.
 3. THE PROPOSED WORKS SHOWN ARE ILLUSTRATIVE ONLY AND WILL BE SUBJECT TO CHANGE AS PART OF DETAILED DESIGN DEVELOPMENT. ANY CHANGES WILL BE LIMITED TO BEING WITHIN THE ORDER LIMITS AND ANY OTHER CONSTRAINTS INCLUDED IN THE DEVELOPMENT CONSENT ORDER.
 4. THIS DRAWING IS TO BE READ IN CONJUNCTION WITH ALL OTHER PLANS AND DOCUMENTATION.



LEGEND

- LIMITS OF LAND TO BE ACQUIRED OR USED PERMANENTLY OR TEMPORARILY (THE ORDER LIMITS)
- LIMITS OF LAND TO BE TEMPORARILY ACQUIRED FOR SIGNAGE INSTALLATION
- LAND NOT INCLUDED WITHIN THE ORDER LIMITS
- PROPOSED FOOTPATH
- PROPOSED FOOTWAY
- PROPOSED PMA
- SURFACED CYCLEWAYS & FOOTWAYS
- STREAM / RIVER
- - - DRAINAGE SWALE
- ▶ DRAINAGE CARRIER
- ∩ DRAINAGE HEADWALL
- DRAINAGE CHAMBER
- CENTRAL RESERVES, SPLITTER ISLANDS & OTHER PAVED AREAS
- CARRIAGEWAYS
- PROPOSED REED BEDS
- ANCIENT WOODLAND
- MAINTENANCE LAYBY
- ACCESS TRACK
- UNDERGROUND STORAGE TANK FOR DRAINAGE
- ENVIRONMENTAL MITIGATION
- ENVIRONMENTAL ENHANCEMENT
- EMBANKMENT
- VERGES, CUTTINGS
- T EXISTING GANTRY TO BE ALTERED
- T EXISTING GANTRY TO BE REMOVED
- T PROPOSED GANTRY
- PROPOSED ERA
- ERA TO BE REMOVED
- ERA TO BE RETAINED
- PROPOSED STRUCTURE
- G01 GANTRY IDENTIFICATION NUMBER



| | | | |
|------------------------|-------|----------|--------|
| First Issue | WC | 22/05/19 | C01 |
| Revised for Deadline 9 | WC | 14/11/19 | C02 |
| Revision Details | By | Date | Suffix |
| | Check | | |

DCO SUBMISSION

Client
Highways England
Floor 5
Two Colonnade Square
38 Colonnade Circus
B4 6BN




Development Consent Order Number
TR010027

Project Title
M42 JUNCTION 6 IMPROVEMENT

Drawing Title
GENERAL ARRANGEMENT REGULATION 5(2)(o) SHEET 1 OF 7

| | | | | |
|----------------------|---------------------|---------|----------|----------|
| Designed | Drawn | Checked | Approved | Date |
| MWA | WC | JCH | PJK | 14/11/19 |
| Internal Project No. | Suitability | | | |
| 60543032 | D7 | | | |
| Scale @ A1 | Zone | | | |
| 1:2500 | Scheme Wide General | | | |


THIS DOCUMENT HAS BEEN PREPARED PURSUANT TO AND SUBJECT TO THE TERMS OF AECOM'S APPOINTMENT BY ITS CLIENT. AECOM ACCEPTS NO LIABILITY FOR ANY USE OF THIS DOCUMENT OTHER THAN BY ITS ORIGINAL CLIENT OR FOLLOWING AECOM'S EXPRESS AGREEMENT TO SUCH USE, AND ONLY FOR THE PURPOSES FOR WHICH IT WAS PREPARED AND PROVIDED.



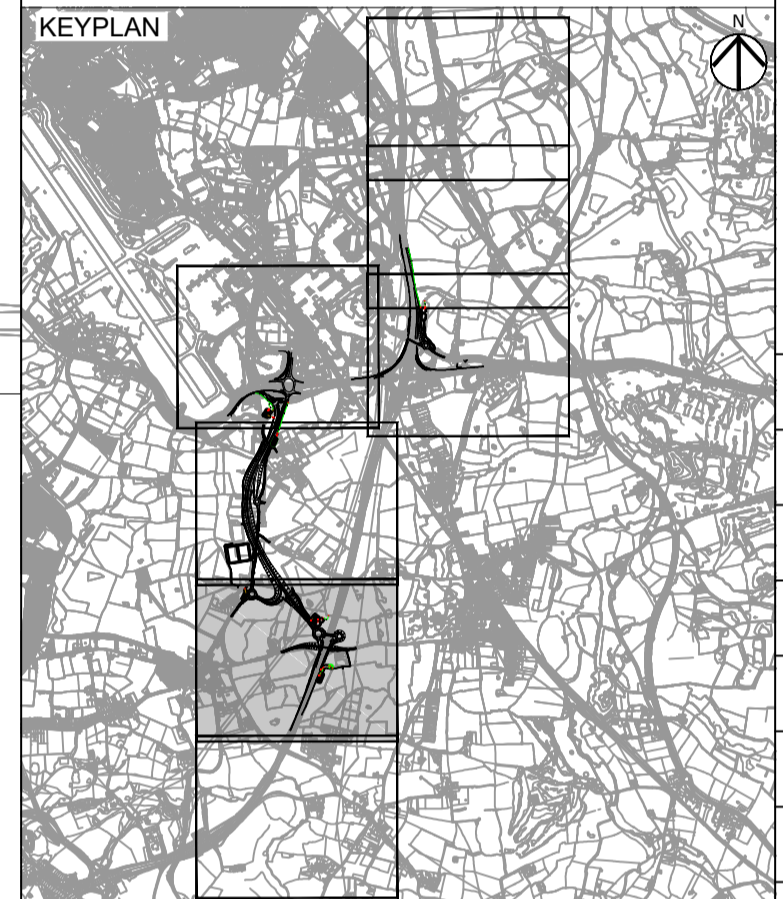
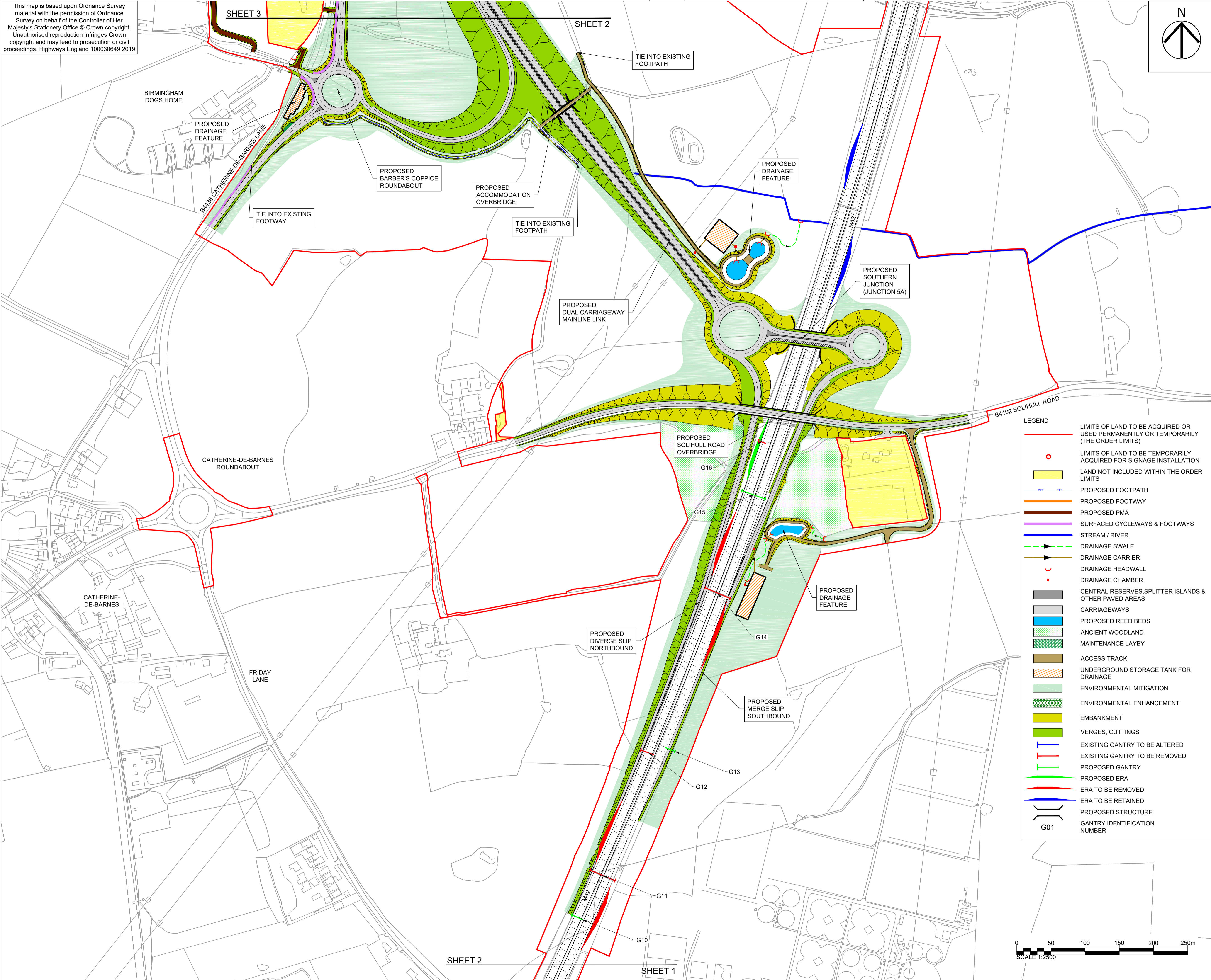
| | | | | |
|----------------|----------------------|--------------|--------------|-----|
| Drawing Number | Highways England PIN | I Originator | I Volume | Rev |
| HE551485 | -ACM | -GEN- | ZZ SW_DCO_ZZ | C02 |
| Location | I Type | I Role | I Number | |
| | | | | |

Plot Date: 14 November 2019 14:30:12
 File Name: C:\P\WORKING\GENCON\EUCLARE\WAND\13071827\HE551485-ACM-GEN-ZZ_SW_DCO_ZZ-DR-DC-2401

This map is based upon Ordnance Survey material with the permission of Ordnance Survey on behalf of the Controller of Her Majesty's Stationery Office © Crown copyright. Unauthorised reproduction infringes Crown copyright and may lead to prosecution or civil proceedings. Highways England 100030649 2019



- NOTES**
1. ALL DIMENSIONS IN METRES UNLESS STATED OTHERWISE.
 2. DO NOT SCALE FROM THIS DRAWING. USE ONLY PRINTED DIMENSIONS.
 3. THE PROPOSED WORKS SHOWN ARE ILLUSTRATIVE ONLY AND WILL BE SUBJECT TO CHANGE AS PART OF DETAILED DESIGN DEVELOPMENT. ANY CHANGES WILL BE LIMITED TO BEING WITHIN THE ORDER LIMITS AND ANY OTHER CONSTRAINTS INCLUDED IN THE DEVELOPMENT CONSENT ORDER.
 4. THIS DRAWING IS TO BE READ IN CONJUNCTION WITH ALL OTHER PLANS AND DOCUMENTATION.



LEGEND

| | |
|------------------------------|---|
| [Red line] | LIMITS OF LAND TO BE ACQUIRED OR USED PERMANENTLY OR TEMPORARILY (THE ORDER LIMITS) |
| [Red circle] | LIMITS OF LAND TO BE TEMPORARILY ACQUIRED FOR SIGNAGE INSTALLATION |
| [Yellow fill] | LAND NOT INCLUDED WITHIN THE ORDER LIMITS |
| [Blue line] | PROPOSED FOOTPATH |
| [Orange line] | PROPOSED FOOTWAY |
| [Brown line] | PROPOSED PMA |
| [Purple line] | SURFACED CYCLEWAYS & FOOTWAYS |
| [Blue line] | STREAM / RIVER |
| [Green dashed line] | DRAINAGE SWALE |
| [Blue dashed line] | DRAINAGE CARRIER |
| [Red inverted V] | DRAINAGE HEADWALL |
| [Red dot] | DRAINAGE CHAMBER |
| [Grey fill] | CENTRAL RESERVES, SPLITTER ISLANDS & OTHER PAVED AREAS |
| [Light grey fill] | CARRIAGEWAYS |
| [Blue fill] | PROPOSED REED BEDS |
| [Green stippled fill] | ANCIENT WOODLAND |
| [Green dashed stippled fill] | MAINTENANCE LAYBY |
| [Brown fill] | ACCESS TRACK |
| [Orange hatched fill] | UNDERGROUND STORAGE TANK FOR DRAINAGE |
| [Light green fill] | ENVIRONMENTAL MITIGATION |
| [Green stippled fill] | ENVIRONMENTAL ENHANCEMENT |
| [Yellow fill] | EMBANKMENT |
| [Green fill] | VERGES, CUTTINGS |
| [Blue T-shape] | EXISTING GANTRY TO BE ALTERED |
| [Red T-shape] | EXISTING GANTRY TO BE REMOVED |
| [Green T-shape] | PROPOSED GANTRY |
| [Green line] | PROPOSED ERA |
| [Red line] | ERA TO BE REMOVED |
| [Blue line] | ERA TO BE RETAINED |
| [Blue line] | PROPOSED STRUCTURE |
| [Blue line] | GANTRY IDENTIFICATION NUMBER |

| | | | |
|------------------------|-------|----------|--------|
| First Issue | WC | 22/05/19 | C01 |
| Revised for Deadline 9 | WC | 14/11/19 | C02 |
| Revision Details | By | Date | Suffix |
| | Check | | |

Purpose of issue
DCO SUBMISSION

Client
Highways England
Floor 5
Two Colonnade Square
38 Colonnade Circus
B4 6BN




Development Consent Order Number
TR010027

Project Title
M42 JUNCTION 6 IMPROVEMENT

Drawing Title
GENERAL ARRANGEMENT REGULATION 5(2)(o) SHEET 2 OF 7

| | | | | | | | | | |
|----------------------|----------|-------------|---------------------|---------|-----|----------|-----|------|----------|
| Designed | MWA | Drawn | WC | Checked | JCH | Approved | PJK | Date | 14/11/19 |
| Internal Project No. | 60543032 | Suitability | D7 | | | | | | |
| Scale @ A1 | 1:2500 | Zone | Scheme Wide General | | | | | | |


THIS DOCUMENT HAS BEEN PREPARED PURSUANT TO AND SUBJECT TO THE TERMS OF AECOM'S APPOINTMENT BY ITS CLIENT. AECOM ACCEPTS NO LIABILITY FOR ANY USE OF THIS DOCUMENT OTHER THAN BY ITS ORIGINAL CLIENT OR FOLLOWING AECOM'S EXPRESS AGREEMENT TO SUCH USE, AND ONLY FOR THE PURPOSES FOR WHICH IT WAS PREPARED AND PROVIDED.



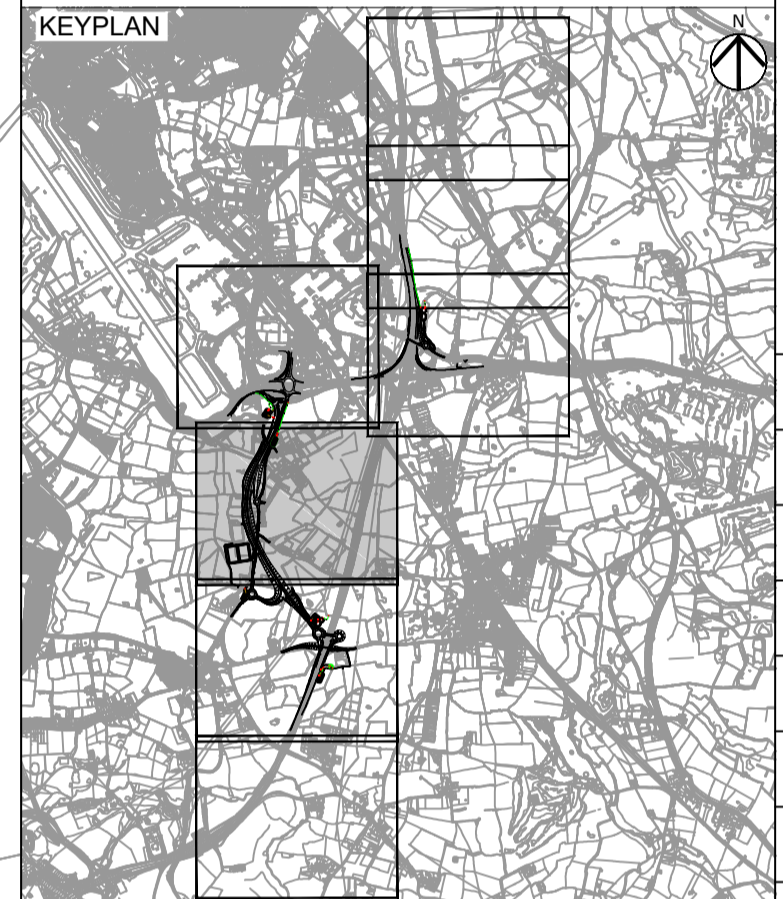
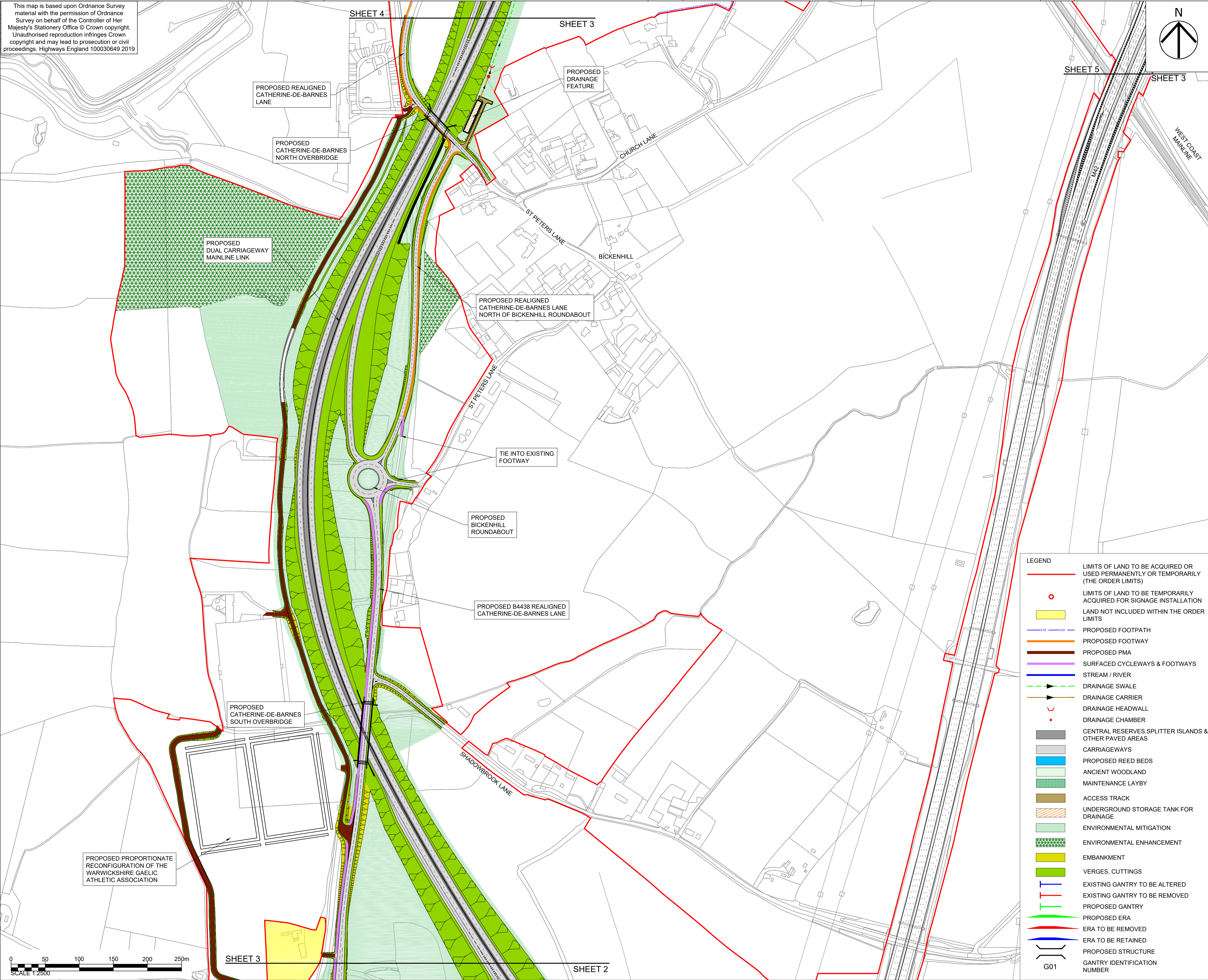
| | | | | | | | |
|----------------|--------------|------------|------------|--------|----------|-----|-----|
| Drawing Number | HE551485 | Originator | -ACM- | Volume | -GEN- | Rev | C02 |
| Location | ZZ SW_DCO_ZZ | I Type | DR-DC-2402 | I Role | I Number | | |

Plot Date: 14 November 2019 14:38:38
 File Name: C:\P\WORKING\DCO\DCO\EU\CLARE\WAND\13071827\HE551485-ACM-GEN-ZZ_SW_DCO_ZZ-DR-DC-2402

This map is based upon Ordnance Survey material with the permission of Ordnance Survey on behalf of the Controller of Her Majesty's Stationery Office © Crown copyright. Unauthorised reproduction infringes Crown copyright and may lead to prosecution or civil proceedings. Highways England 100030649 2019



- NOTES**
1. ALL DIMENSIONS IN METRES UNLESS STATED OTHERWISE.
 2. DO NOT SCALE FROM THIS DRAWING, USE ONLY PRINTED DIMENSIONS.
 3. THE PROPOSED WORKS SHOWN ARE ILLUSTRATIVE ONLY AND WILL BE SUBJECT TO CHANGE AS PART OF DETAILED DESIGN DEVELOPMENT. ANY CHANGES WILL BE LIMITED TO BEING WITHIN THE ORDER LIMITS AND ANY OTHER CONSTRAINTS INCLUDED IN THE DEVELOPMENT CONSENT ORDER.
 4. THIS DRAWING IS TO BE READ IN CONJUNCTION WITH ALL OTHER PLANS AND DOCUMENTATION.



LEGEND

- LIMITS OF LAND TO BE ACQUIRED OR USED PERMANENTLY OR TEMPORARILY (THE ORDER LIMITS)
- LIMITS OF LAND TO BE TEMPORARILY ACQUIRED FOR SIGNAGE INSTALLATION
- LAND NOT INCLUDED WITHIN THE ORDER LIMITS
- PROPOSED FOOTPATH
- PROPOSED FOOTWAY
- PROPOSED PMA
- SURFACED CYCLEWAYS & FOOTWAYS
- STREAM / RIVER
- DRAINAGE SWALE
- DRAINAGE CARRIER
- DRAINAGE HEADWALL
- DRAINAGE CHAMBER
- CENTRAL RESERVES, SPLITTER ISLANDS & OTHER PAVED AREAS
- CARRIAGEWAYS
- PROPOSED REED BEDS
- ANCIENT WOODLAND
- MAINTENANCE LAYBY
- ACCESS TRACK
- UNDERGROUND STORAGE TANK FOR DRAINAGE
- ENVIRONMENTAL MITIGATION
- ENVIRONMENTAL ENHANCEMENT
- EMBANKMENT
- VERGES, CUTTINGS
- EXISTING GANTRY TO BE ALTERED
- EXISTING GANTRY TO BE REMOVED
- PROPOSED GANTRY
- PROPOSED ERA
- ERA TO BE REMOVED
- ERA TO BE RETAINED
- PROPOSED STRUCTURE
- GANTRY IDENTIFICATION NUMBER

| | | | | |
|------------------------|----|-------|----------|--------|
| First Issue | WC | LB | 22/05/19 | C01 |
| Revised for Deadline 9 | WC | PJK | 14/11/19 | C02 |
| Revision Details | By | Check | Date | Suffix |

Purpose of Issue
DCO SUBMISSION

Client
Highways England
Floor 5
Two Colonnade Square
38 Colonnade Circus
B4 6BN

Development Consent Order Number
TR010027

Project Title
M4 JUNCTION 6 IMPROVEMENT

Drawing Title
GENERAL ARRANGEMENT REGULATION 5(2)(o) SHEET 3 OF 7

| | | | | |
|----------------------------------|-------------------|----------------------|-----------------|------------------|
| Designed MWA | Drawn WC | Checked JCH | Approved PJK | Date 14/11/19 |
| Internal Project No. 60543032 | Suitability D7 | Scale @ A1 1:2500 | | |
| Scheme Wide General | | | | |

THIS DOCUMENT HAS BEEN PREPARED PURSUANT TO AND SUBJECT TO THE TERMS OF AECOM'S APPOINTMENT BY ITS CLIENT. AECOM ACCEPTS NO LIABILITY FOR ANY USE OF THIS DOCUMENT OTHER THAN BY ITS ORIGINAL CLIENT OR FOLLOWING AECOM'S EXPRESS AGREEMENT TO SUCH USE, AND ONLY FOR THE PURPOSES FOR WHICH IT WAS PREPARED AND PROVIDED.

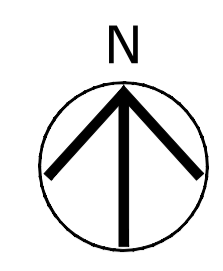
| | | | | |
|---------------------------------|---------------------|------------------------|------------------------|------------|
| Drawing Number HE551485 -ACM | Originator -GEN- | Volume ZZ_SW_DCO_ZZ | Location DR-DC-2403 | Rev C02 |
|---------------------------------|---------------------|------------------------|------------------------|------------|

Plot Date: 14 November 2019 17:31:35
 File Name: C:\P\WORKING\DCO\DCO\DRAWING\WANDR\1001627\HE551485-ACM-GEN-ZZ_SW_DCO_ZZ-DR-DC-2403

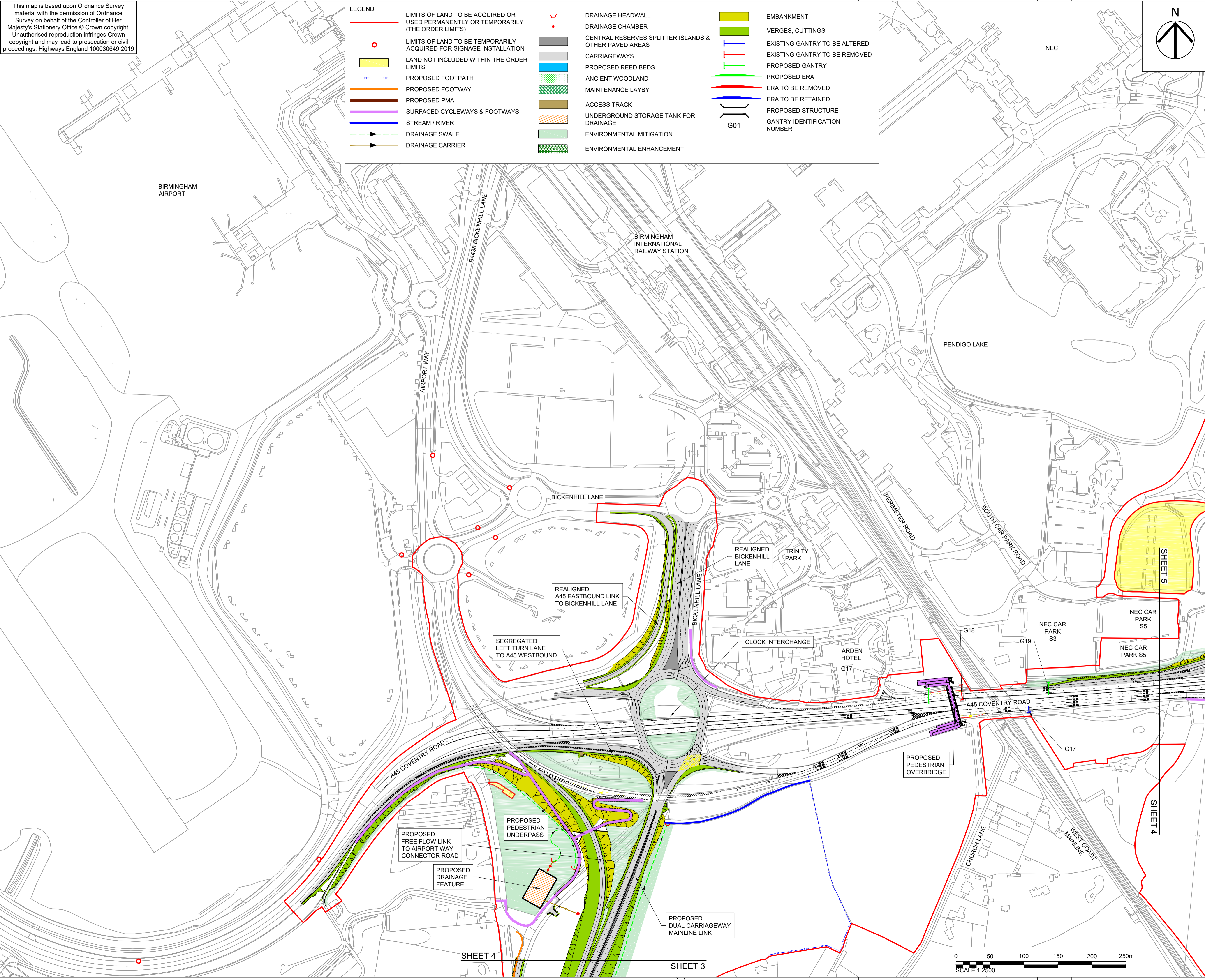
This map is based upon Ordnance Survey material with the permission of Ordnance Survey on behalf of the Controller of Her Majesty's Stationery Office © Crown copyright and may lead to prosecution or civil proceedings. Highways England 100030649 2019

LEGEND

| | | | | | |
|--|---|--|--|--|-------------------------------|
| | LIMITS OF LAND TO BE ACQUIRED OR USED PERMANENTLY OR TEMPORARILY (THE ORDER LIMITS) | | DRAINAGE HEADWALL | | EMBANKMENT |
| | LIMITS OF LAND TO BE TEMPORARILY ACQUIRED FOR SIGNAGE INSTALLATION | | CENTRAL RESERVES, SPLITTER ISLANDS & OTHER PAVED AREAS | | VERGES, CUTTINGS |
| | LAND NOT INCLUDED WITHIN THE ORDER LIMITS | | CARRIAGEWAYS | | EXISTING GANTRY TO BE ALTERED |
| | PROPOSED FOOTPATH | | PROPOSED REED BEDS | | EXISTING GANTRY TO BE REMOVED |
| | PROPOSED FOOTWAY | | ANCIENT WOODLAND | | PROPOSED GANTRY |
| | PROPOSED PMA | | MAINTENANCE LAYBY | | PROPOSED ERA |
| | SURFACED CYCLEWAYS & FOOTWAYS | | ACCESS TRACK | | ERA TO BE REMOVED |
| | STREAM / RIVER | | UNDERGROUND STORAGE TANK FOR DRAINAGE | | ERA TO BE RETAINED |
| | DRAINAGE SWALE | | ENVIRONMENTAL MITIGATION | | PROPOSED STRUCTURE |
| | DRAINAGE CARRIER | | ENVIRONMENTAL ENHANCEMENT | | GANTRY IDENTIFICATION NUMBER |



- NOTES**
1. ALL DIMENSIONS IN METRES UNLESS STATED OTHERWISE.
 2. DO NOT SCALE FROM THIS DRAWING, USE ONLY PRINTED DIMENSIONS.
 3. THE PROPOSED WORKS SHOWN ARE ILLUSTRATIVE ONLY AND WILL BE SUBJECT TO CHANGE AS PART OF DETAILED DESIGN DEVELOPMENT. ANY CHANGES WILL BE LIMITED TO BEING WITHIN THE ORDER LIMITS AND ANY OTHER CONSTRAINTS INCLUDED IN THE DEVELOPMENT CONSENT ORDER.
 4. THIS DRAWING IS TO BE READ IN CONJUNCTION WITH ALL OTHER PLANS AND DOCUMENTATION.



| | | | |
|------------------------|-------|----------|--------|
| First Issue | WC | 22/05/19 | C01 |
| Revised for Deadline 9 | WC | 14/11/19 | C02 |
| Revision Details | By | Date | Suffix |
| | PJK | | |
| | Check | | |

DCO SUBMISSION

Client: Highways England
 Floor 5
 Two Colmore Square
 38 Colmore Circus
 B4 6BN



Development Consent Order Number: **TR010027**

Project Title: **M42 JUNCTION 6 IMPROVEMENT**

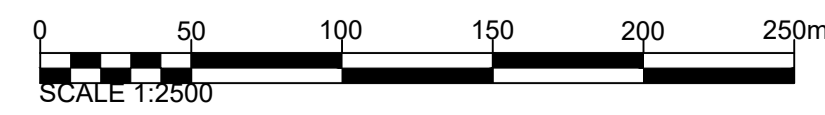
Drawing Title: **GENERAL ARRANGEMENT REGULATION 5(2)(o) SHEET 4 OF 7**

| | | | | | | | |
|----------------------|----------|----|-------------|---------------------|-----|------|----------|
| Designed | MWA | WC | JCH | Approved | PJK | Date | 14/11/19 |
| Internal Project No. | 60543032 | | Suitability | D7 | | | |
| Scale @ A1 | 1:2500 | | Zone | Scheme Wide General | | | |

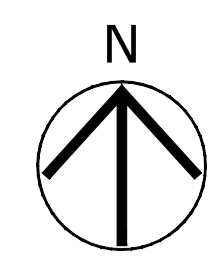
THIS DOCUMENT HAS BEEN PREPARED PURSUANT TO AND SUBJECT TO THE TERMS OF AECOM'S APPOINTMENT BY ITS CLIENT. AECOM ACCEPTS NO LIABILITY FOR ANY USE OF THIS DOCUMENT OTHER THAN BY ITS ORIGINAL CLIENT OR FOLLOWING AECOM'S EXPRESS AGREEMENT TO SUCH USE, AND ONLY FOR THE PURPOSES FOR WHICH IT WAS PREPARED AND PROVIDED.

| | | | | | | | |
|----------------------|--------------|------------|------------|--------|--------|----------|-----|
| Drawing Number | HE551485 | Originator | -ACM | Volume | -GEN- | Rev | C02 |
| Highways England PIN | ZZ SW_DCO_ZZ | Location | DR-DC-2404 | I Type | I Role | I Number | |

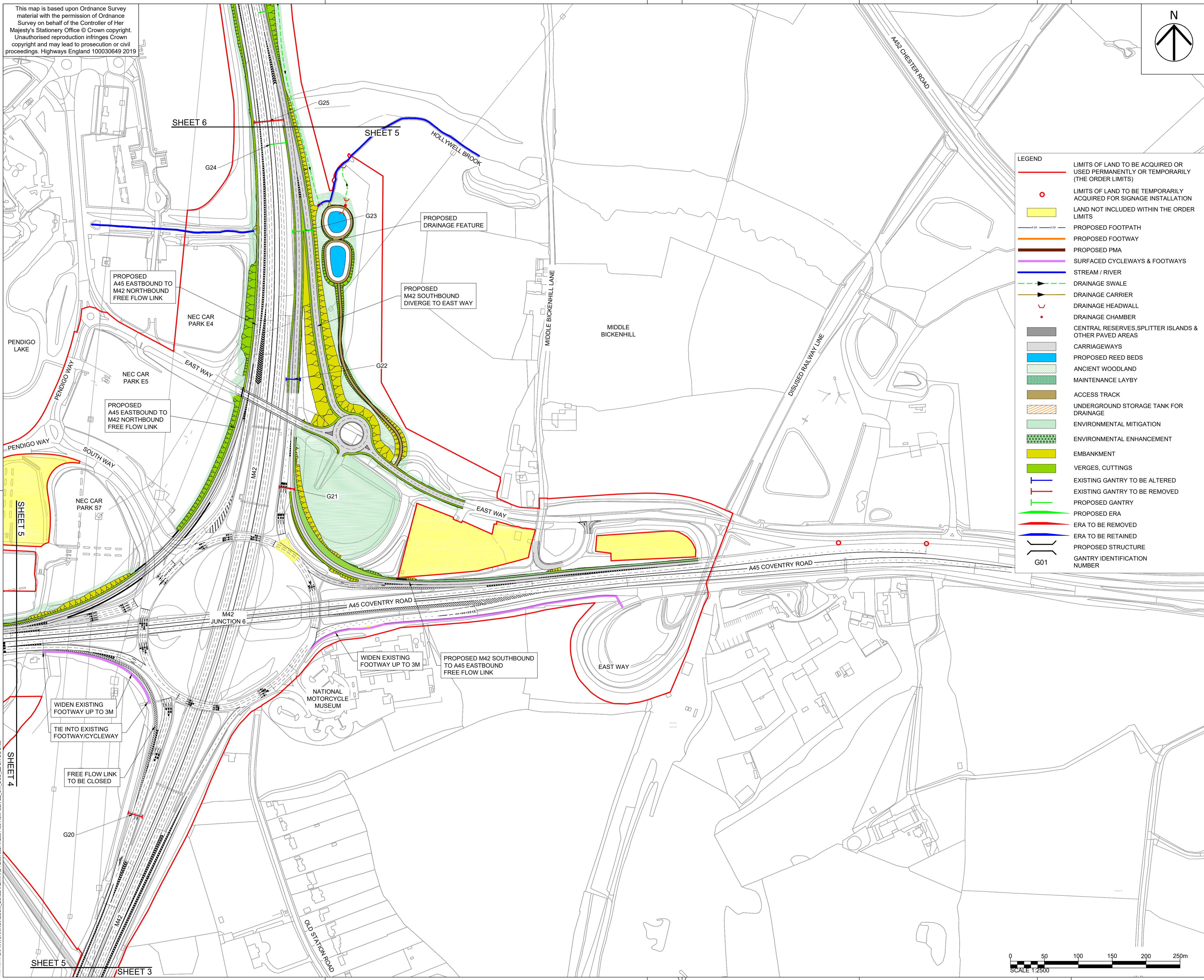
File Date: 14 November 2019 15:30:28
 File Name: C:\P\WORKING\DCO\DCO_EU\CLARE_HARDY\10017627\HE551485-ACM-GEN-ZZ_SW_DCO_ZZ-DR-DC-2404



This map is based upon Ordnance Survey material with the permission of Ordnance Survey on behalf of the Controller of Her Majesty's Stationery Office © Crown copyright. Unauthorised reproduction infringes Crown copyright and may lead to prosecution or civil proceedings. Highways England 100030649 2019

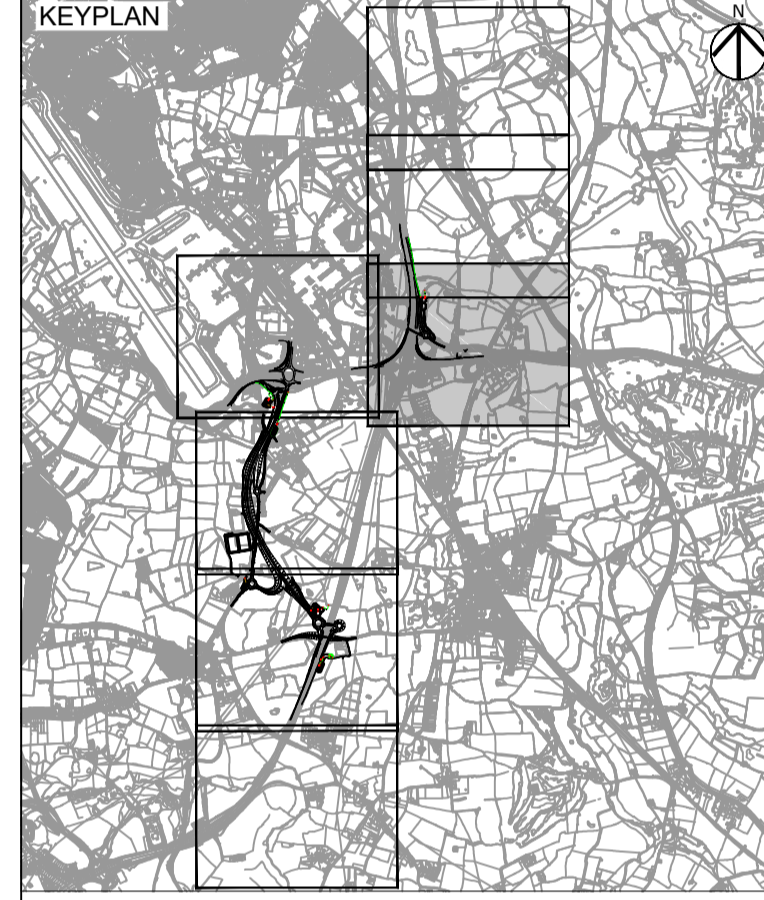


- NOTES
1. ALL DIMENSIONS IN METRES UNLESS STATED OTHERWISE.
 2. DO NOT SCALE FROM THIS DRAWING, USE ONLY PRINTED DIMENSIONS.
 3. THE PROPOSED WORKS SHOWN ARE ILLUSTRATIVE ONLY AND WILL BE SUBJECT TO CHANGE AS PART OF DETAILED DESIGN DEVELOPMENT. ANY CHANGES WILL BE LIMITED TO BEING WITHIN THE ORDER LIMITS AND ANY OTHER CONSTRAINTS INCLUDED IN THE DEVELOPMENT CONSENT ORDER.
 4. THIS DRAWING IS TO BE READ IN CONJUNCTION WITH ALL OTHER PLANS AND DOCUMENTATION.



LEGEND

- LIMITS OF LAND TO BE ACQUIRED OR USED PERMANENTLY OR TEMPORARILY (THE ORDER LIMITS)
- LIMITS OF LAND TO BE TEMPORARILY ACQUIRED FOR SIGNAGE INSTALLATION
- LAND NOT INCLUDED WITHIN THE ORDER LIMITS
- PROPOSED FOOTPATH
- PROPOSED FOOTWAY
- PROPOSED PMA
- SURFACED CYCLEWAYS & FOOTWAYS
- STREAM / RIVER
- DRAINAGE SWALE
- DRAINAGE CARRIER
- DRAINAGE HEADWALL
- DRAINAGE CHAMBER
- CENTRAL RESERVES, SPLITTER ISLANDS & OTHER PAVED AREAS
- CARRIAGEWAYS
- PROPOSED REED BEDS
- ANCIENT WOODLAND
- MAINTENANCE LAYBY
- ACCESS TRACK
- UNDERGROUND STORAGE TANK FOR DRAINAGE
- ENVIRONMENTAL MITIGATION
- ENVIRONMENTAL ENHANCEMENT
- EMBANKMENT
- VERGES, CUTTINGS
- EXISTING GANTRY TO BE ALTERED
- EXISTING GANTRY TO BE REMOVED
- PROPOSED GANTRY
- PROPOSED ERA
- ERA TO BE REMOVED
- ERA TO BE RETAINED
- PROPOSED STRUCTURE
- GANTRY IDENTIFICATION NUMBER



| | | | | |
|------------------------|----|-------|----------|--------|
| First Issue | WC | LB | 22/05/19 | C01 |
| Revised for Deadline 9 | WC | PJK | 14/11/19 | C02 |
| Revision Details | By | Check | Date | Suffix |

Purpose of Issue
DCO SUBMISSION

Client
Highways England
Floor 5
Two Colonnade Square
38 Colonnade Circus
B4 6BN

Development Consent Order Number
TR010027

Project Title
M42 JUNCTION 6 IMPROVEMENT

Drawing Title
GENERAL ARRANGEMENT REGULATION 5(2)(o) SHEET 5 OF 7

| | | | | | | | | | |
|----------------------|----------|-------------|----|------------|--------|----------|---------------------|------|----------|
| Designed | MWA | Drawn | WC | Checked | JCH | Approved | PJK | Date | 14/11/19 |
| Internal Project No. | 60543032 | Suitability | D7 | Scale @ A1 | 1:2500 | Zone | Scheme Wide General | | |

THIS DOCUMENT HAS BEEN PREPARED PURSUANT TO AND SUBJECT TO THE TERMS OF AECOM'S APPOINTMENT BY ITS CLIENT. AECOM ACCEPTS NO LIABILITY FOR ANY USE OF THIS DOCUMENT OTHER THAN BY ITS ORIGINAL CLIENT OR FOLLOWING AECOM'S EXPRESS AGREEMENT TO SUCH USE, AND ONLY FOR THE PURPOSES FOR WHICH IT WAS PREPARED AND PROVIDED.

| | | | | | | | |
|----------------|--------------|------------|-------|--------|-------|-----|-----|
| Drawing Number | HE551485 | Originator | -ACM | Volume | -GEN- | Rev | C02 |
| Location | ZZ SW_DCO_ZZ | I Type | DR-DC | I Role | 2405 | | |

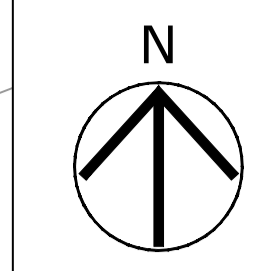


Plot Date: 14 November 2019 15:16:34
 File Name: C:\P\WORKING\GEN\DCO\EUCLARE\WAND\10057827\HE551485-ACM-GEN-ZZ_SW_DCO_ZZ-DR-DC-2405

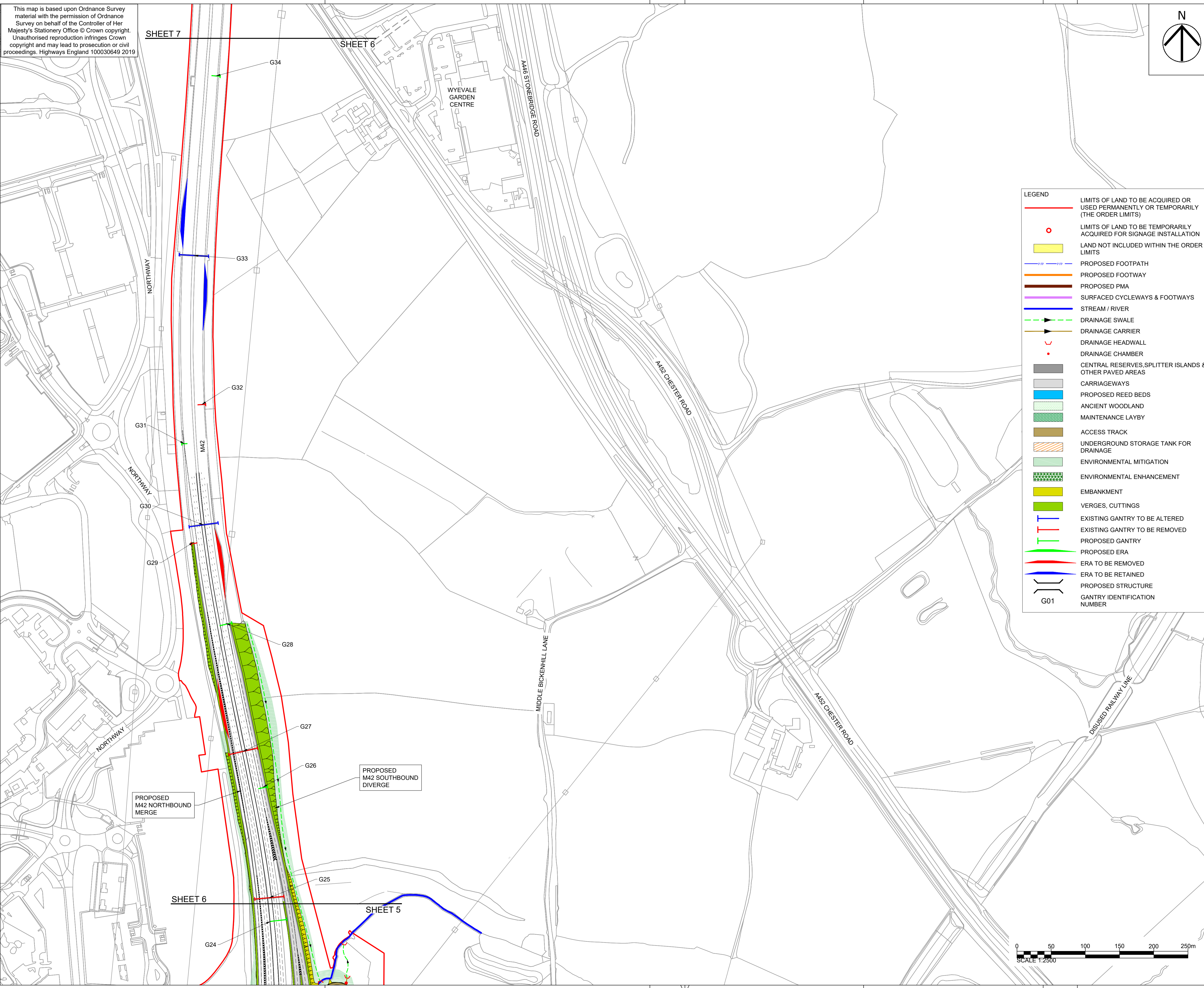
This map is based upon Ordnance Survey material with the permission of Ordnance Survey on behalf of the Controller of Her Majesty's Stationery Office © Crown copyright. Unauthorised reproduction infringes Crown copyright and may lead to prosecution or civil proceedings. Highways England 100030649 2019

SHEET 7

SHEET 6

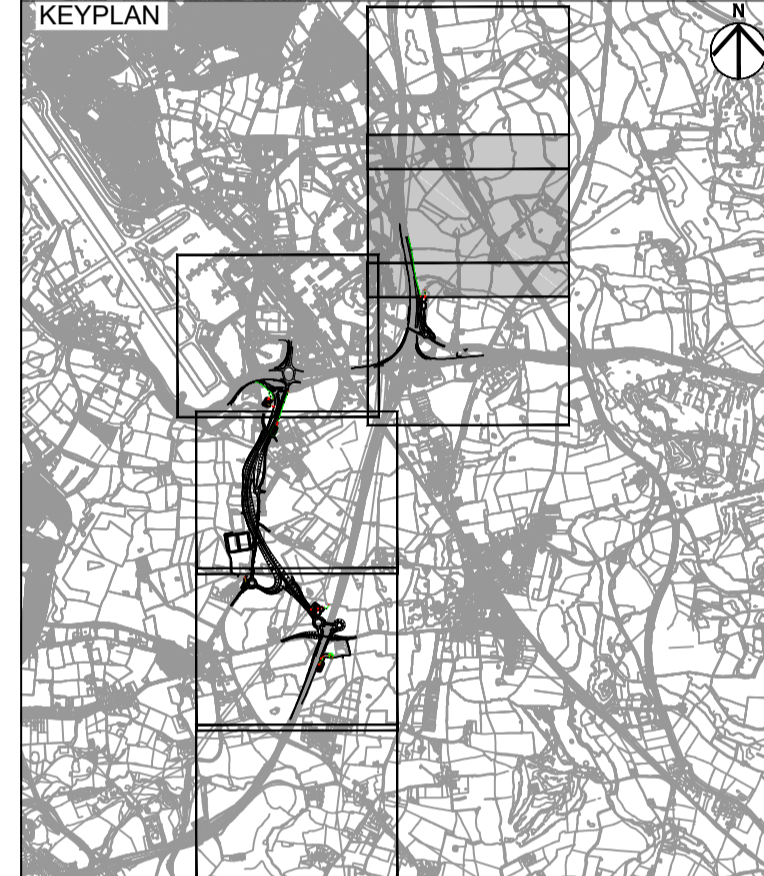


- NOTES
1. ALL DIMENSIONS IN METRES UNLESS STATED OTHERWISE.
 2. DO NOT SCALE FROM THIS DRAWING. USE ONLY PRINTED DIMENSIONS.
 3. THE PROPOSED WORKS SHOWN ARE ILLUSTRATIVE ONLY AND WILL BE SUBJECT TO CHANGE AS PART OF DETAILED DESIGN DEVELOPMENT. ANY CHANGES WILL BE LIMITED TO BEING WITHIN THE ORDER LIMITS AND ANY OTHER CONSTRAINTS INCLUDED IN THE DEVELOPMENT CONSENT ORDER.
 4. THIS DRAWING IS TO BE READ IN CONJUNCTION WITH ALL OTHER PLANS AND DOCUMENTATION.



LEGEND

- (Red line) LIMITS OF LAND TO BE ACQUIRED OR USED PERMANENTLY OR TEMPORARILY (THE ORDER LIMITS)
- (Red circle) LIMITS OF LAND TO BE TEMPORARILY ACQUIRED FOR SIGNAGE INSTALLATION
- (Yellow box) LAND NOT INCLUDED WITHIN THE ORDER LIMITS
- (Blue line) PROPOSED FOOTPATH
- (Orange line) PROPOSED FOOTWAY
- (Brown line) PROPOSED PMA
- (Purple line) SURFACED CYCLEWAYS & FOOTWAYS
- (Blue line) STREAM / RIVER
- (Green dashed line) DRAINAGE SWALE
- (Yellow dashed line) DRAINAGE CARRIER
- (Red dashed line) DRAINAGE HEADWALL
- (Red dashed line) DRAINAGE CHAMBER
- (Grey box) CENTRAL RESERVES, SPLITTER ISLANDS & OTHER PAVED AREAS
- (Light grey box) CARRIAGEWAYS
- (Blue box) PROPOSED REED BEDS
- (Green box) ANCIENT WOODLAND
- (Green box) MAINTENANCE LAYBY
- (Brown box) ACCESS TRACK
- (Orange box) UNDERGROUND STORAGE TANK FOR DRAINAGE
- (Light green box) ENVIRONMENTAL MITIGATION
- (Green box) ENVIRONMENTAL ENHANCEMENT
- (Yellow box) EMBANKMENT
- (Green box) VERGES, CUTTINGS
- (Blue T-shape) EXISTING GANTRY TO BE ALTERED
- (Red T-shape) EXISTING GANTRY TO BE REMOVED
- (Green T-shape) PROPOSED GANTRY
- (Green line) PROPOSED ERA
- (Red line) ERA TO BE REMOVED
- (Blue line) ERA TO BE RETAINED
- (Blue line) PROPOSED STRUCTURE
- G01 GANTRY IDENTIFICATION NUMBER



| | | | |
|------------------------|-------|----------|--------|
| First Issue | WC | 22/05/19 | C01 |
| Revised for Deadline 9 | WC | 14/11/19 | C02 |
| Revision Details | By | Date | Suffix |
| | PJK | | |
| | Check | | |

Purpose of Issue
DCO SUBMISSION

Client
Highways England
Floor 5
Two Colonn Square
38 Colonnore Circus
B4 6BN



Development Consent Order Number
TR010027

Project Title
M42 JUNCTION 6 IMPROVEMENT

Drawing Title
GENERAL ARRANGEMENT REGULATION 5(2)(o) SHEET 6 OF 7

| | | | | |
|----------------------|---------------------|---------|----------|----------|
| Designed | Drawn | Checked | Approved | Date |
| MWA | WC | JCH | PJK | 14/11/19 |
| Internal Project No. | Suitability | | | |
| 60543032 | D7 | | | |
| Scale @ A1 | Zone | | | |
| 1:2500 | Scheme Wide General | | | |


THIS DOCUMENT HAS BEEN PREPARED PURSUANT TO AND SUBJECT TO THE TERMS OF AECOM'S APPOINTMENT BY ITS CLIENT. AECOM ACCEPTS NO LIABILITY FOR ANY USE OF THIS DOCUMENT OTHER THAN BY ITS ORIGINAL CLIENT OR FOLLOWING AECOM'S EXPRESS AGREEMENT TO SUCH USE, AND ONLY FOR THE PURPOSES FOR WHICH IT WAS PREPARED AND PROVIDED.

| | | | | |
|----------------|----------------------|--------------|----------|-----|
| Drawing Number | Highways England PIN | I Originator | I Volume | Rev |
| HE551485 -ACM | -GEN- | | | C02 |
| ZZ SW_DCO_ZZ | -DR-DC-2406 | | | |
| Location | I Type | I Role | I Number | |

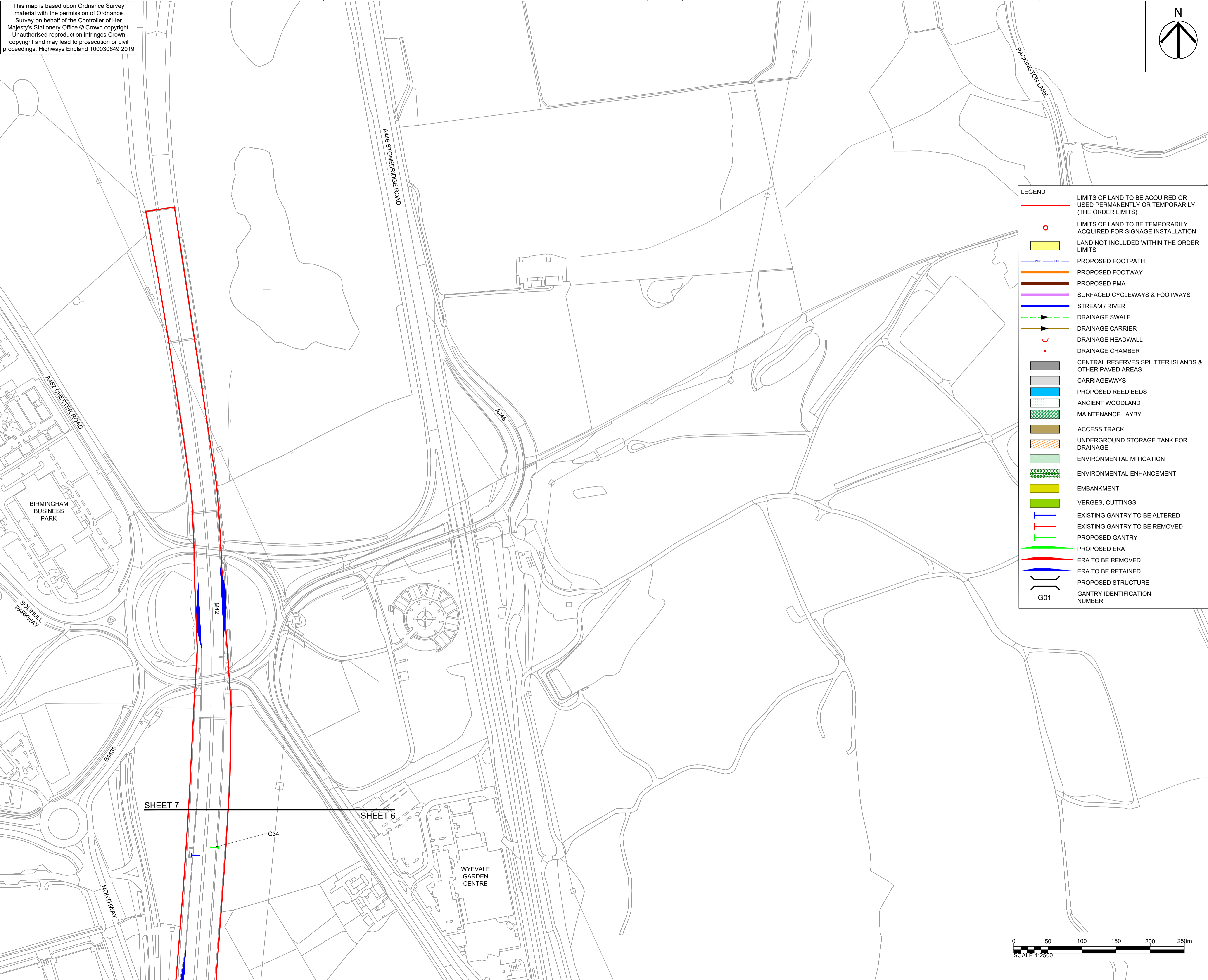


Plot Date: 14 November 2019 15:22:03
 File Name: C:\P\WORKING\DCO\DCO_EU\CLARE\WAND\1007627\HE551485-ACM-GEN-ZZ_SW_DCO_ZZ-DR-DC-2406

This map is based upon Ordnance Survey material with the permission of Ordnance Survey on behalf of the Controller of Her Majesty's Stationery Office © Crown copyright. Unauthorised reproduction infringes Crown copyright and may lead to prosecution or civil proceedings. Highways England 100030649 2019

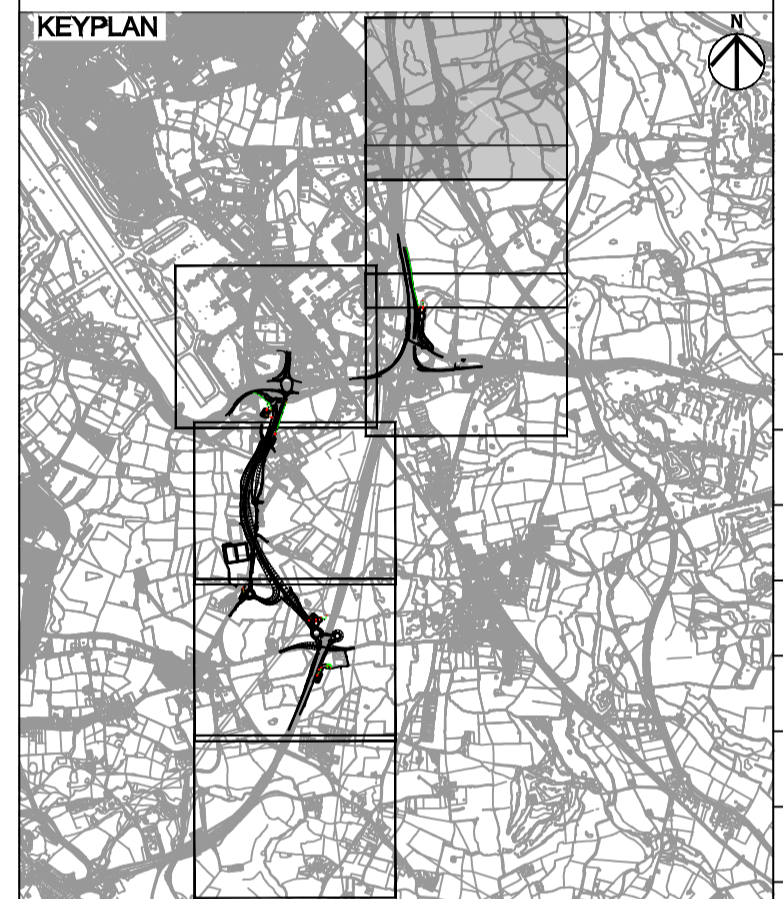


- NOTES**
1. ALL DIMENSIONS IN METRES UNLESS STATED OTHERWISE.
 2. DO NOT SCALE FROM THIS DRAWING. USE ONLY PRINTED DIMENSIONS.
 3. THE PROPOSED WORKS SHOWN ARE ILLUSTRATIVE ONLY AND WILL BE SUBJECT TO CHANGE AS PART OF DETAILED DESIGN DEVELOPMENT. ANY CHANGES WILL BE LIMITED TO BEING WITHIN THE ORDER LIMITS AND ANY OTHER CONSTRAINTS INCLUDED IN THE DEVELOPMENT CONSENT ORDER.
 4. THIS DRAWING IS TO BE READ IN CONJUNCTION WITH ALL OTHER PLANS AND DOCUMENTATION.



LEGEND

| | |
|----------------------------|---|
| [Red line] | LIMITS OF LAND TO BE ACQUIRED OR USED PERMANENTLY OR TEMPORARILY (THE ORDER LIMITS) |
| [Red circle] | LIMITS OF LAND TO BE TEMPORARILY ACQUIRED FOR SIGNAGE INSTALLATION |
| [Yellow fill] | LAND NOT INCLUDED WITHIN THE ORDER LIMITS |
| [Blue dashed line] | PROPOSED FOOTPATH |
| [Orange dashed line] | PROPOSED FOOTWAY |
| [Brown dashed line] | PROPOSED PMA |
| [Purple dashed line] | SURFACED CYCLEWAYS & FOOTWAYS |
| [Blue solid line] | STREAM / RIVER |
| [Green dashed line] | DRAINAGE SWALE |
| [Green solid line] | DRAINAGE CARRIER |
| [Red dashed line] | DRAINAGE HEADWALL |
| [Red solid line] | DRAINAGE CHAMBER |
| [Grey fill] | CENTRAL RESERVES, SPLITTER ISLANDS & OTHER PAVED AREAS |
| [Light grey fill] | CARRIAGEWAYS |
| [Blue fill] | PROPOSED REED BEDS |
| [Green stippled fill] | ANCIENT WOODLAND |
| [Green cross-hatched fill] | MAINTENANCE LAYBY |
| [Brown fill] | ACCESS TRACK |
| [Orange diagonal lines] | UNDERGROUND STORAGE TANK FOR DRAINAGE |
| [Light green fill] | ENVIRONMENTAL MITIGATION |
| [Green cross-hatched fill] | ENVIRONMENTAL ENHANCEMENT |
| [Yellow fill] | EMBANKMENT |
| [Green fill] | VERGES, CUTTINGS |
| [Blue T-shape] | EXISTING GANTRY TO BE ALTERED |
| [Red T-shape] | EXISTING GANTRY TO BE REMOVED |
| [Green T-shape] | PROPOSED GANTRY |
| [Green arrow] | PROPOSED ERA |
| [Red arrow] | ERA TO BE REMOVED |
| [Blue arrow] | ERA TO BE RETAINED |
| [Black line] | PROPOSED STRUCTURE |
| [Black line] | GANTRY IDENTIFICATION NUMBER |



| | | | | |
|------------------------|----|-------|----------|--------|
| First Issue | WC | LB | 22/05/19 | C01 |
| Revised for Deadline 9 | WC | PJK | 14/11/19 | C02 |
| Revision Details | By | Check | Date | Suffix |

DCO SUBMISSION

Client
Highways England
 Floor 5
 Two Colmore Square
 38 Colmore Circus
 B4 6BN



Development Consent Order Number
TR010027


Project Title
M42 JUNCTION 6 IMPROVEMENT

Drawing Title
GENERAL ARRANGEMENT REGULATION 5(2)(o) SHEET 7 OF 7

| | | | | |
|----------------------|---------------------|---------|----------|----------|
| Designed | Drawn | Checked | Approved | Date |
| MWA | WC | JCH | PJK | 14/11/19 |
| Internal Project No. | Suitability | | | |
| 60543032 | D7 | | | |
| Scale @ A1 | Zone | | | |
| 1:2500 | Scheme Wide General | | | |

THIS DOCUMENT HAS BEEN PREPARED PURSUANT TO AND SUBJECT TO THE TERMS OF AECOM'S APPOINTMENT BY ITS CLIENT. AECOM ACCEPTS NO LIABILITY FOR ANY USE OF THIS DOCUMENT OTHER THAN BY ITS ORIGINAL CLIENT OR FOLLOWING AECOM'S EXPRESS AGREEMENT TO SUCH USE, AND ONLY FOR THE PURPOSES FOR WHICH IT WAS PREPARED AND PROVIDED.

| | | | | |
|----------------|----------------------|--------------|----------|-----|
| Drawing Number | Highways England PIN | I Originator | I Volume | Rev |
| HE551485 | -ACM | -GEN- | | C02 |
| Location | I Type | I Role | I Number | |
| ZZ_SW_DCO_ZZ | -DR-DC- | 2407 | | |



Plot Date: 14 November 2019 15:27:20
 File Name: C:\P\WORKING\DCO\ACM\EUCLARE\HARD\10017027\HE551485-ACM-GEN-ZZ_SW_DCO_ZZ-DR-DC-2407