

M42 Junction 6 Improvement TR010027

5.2 Annex I: S42 Letters and Enclosures

Regulation 5(2)(q)

Planning Act 2008

Infrastructure Planning (Applications: Prescribed

Forms and Procedure) Regulations 2009

Infrastructure Planning

Planning Act 2008

The Infrastructure Planning (Applications: Prescribed Forms and Procedure) Regulations 2009

M42 Junction 6 Improvement

Development Consent Order 202 []

5.2 Consultation Report Annex I S42 Letters and Enclosures

Regulation Number	Regulation 5(2)(q)
Planning Inspectorate Scheme Reference	TR010027
Application Document Reference	5.2 Consultation Report Annex I
Author	M42 Junction 6 Improvement, Project Team, Highways England

Version	Date	Status of Version
Rev 1	January 2019	DCO Application

Annex I Content

i. **s42 consultation letters**

Highways England wrote formally to all consultees identified under s42 of the PA 2008 to notify them of the consultation. The initial consultation period ran for six weeks.

- s42(d) Category 1 and 2 Notices were sent to 177 individuals (PILs).
- s42(d) Category 3 Notices were sent to 231 individuals identified as potentially being indirectly affected by the Scheme.
- Notice and letters for the s42(d) Category 1, 2 and 3 individuals were sent out on **Thursday 4 January 2018** by Royal Mail Recorded Delivery.
- Letters were sent to s42(1)(a) and s42(1)(b) prescribed consultees. The majority of prescribed consultee letters were sent First Class by Royal Mail on **Thursday 4 January** and **Friday 5 January** and a further four statutory undertaker letters were sent on Friday 12 January 2018.

ii. **Red Line Plan sent out at A3 size**

iii. **Need to reissue letters and extend the statutory public consultation**

It came to Highways England's attention on Friday 19 January 2018 that the s48 Notice was not enclosed in some of the letters issued to statutory consultees in accordance with Regulation 13 of the EIA Regulations 2017. The original letters also included an incorrect email address and reference to the EIA Regulations 2009 rather than the EIA Regulations 2017.

Letters correcting the errors were issued on **Tuesday 6 February 2018** and **Wednesday 7 February 2018**. These were delivered to s42 consultees and additionally the prescribed consultees were sent the s48 Notice. The consultation period was extended to **23:59 on Friday 9 March 2018**.

iv. **s48 Notice**

v. **Consultation Flyer sent to all consultees**

i. s42 consultation letters - s42(d) Category 3 Notices

Jonathan Pizzey
Senior Project Manager
M42 Junction 6 Improvement
Highways England
The Cube
199 Wharfside Street
Birmingham B1 1RN

m42junction6@highwayengland.co.uk
0300 123 5000
www.highways.gov.uk/m42-j6

5 January 2018

Dear Sir/Madam

Ref: M42J6 - S42/M42/09

**M42 JUNCTION 6 IMPROVEMENT SCHEME
PLANNING ACT 2008 S42(d):NOTICE OF STATUTORY PUBLIC CONSULTATION
CATEGORY 1 and 2 NOTICE**

Highways England is a government-owned company, responsible for the operation, maintenance and improvements to England's Strategic Road Network (**SRN**); which includes delivery of the government's Road Investment Strategy (**RIS**) commitments.

The RIS outlines the government plans to invest in the SRN and commits us to undertake a "comprehensive upgrade of the M42 junction 6 near Birmingham Airport, allowing better movement of traffic on and off the A45, supporting access to the airport and preparing capacity for the new HS2 station" (the **Scheme**). The proposed scheme is categorised as a Nationally Significant Infrastructure Project (NSIP) under the Planning Act 2008.

Highways England (the Applicant) is promoting a scheme to improve M42 Junction 6. The proposed scheme is categorised as a Nationally Significant Infrastructure Project (**NSIP**) under the Planning Act 2008. As such, we are required to make an application for a Development Consent Order (**DCO**) to the Planning Inspectorate (**PINS**) who will examine the application on behalf of the Secretary of State in order to obtain permission to construct the scheme.

Highways England is proposing an improvement scheme to accommodate the requirements of the RIS, and the planning act requires us to consult with a number of stakeholders and effected parties prior to submitting a DCO application to PINS.

Consultation on the Project

We have undertaken initial preliminary design to identify the land-take the proposed scheme would directly impact. Following a review of the Title and Land Registry information, we have identified that land you have a legal interest in or rights over may be **directly affected** by the proposed scheme.

I am therefore writing to you as a statutory consultee for the purposes of S42(d) of the Planning Act 2008 and this letter is the **formal notice** of our planned **Statutory Consultation from 9 January 2018 to 23:59 19 February 2018**, to ensure that you have the ability to discuss the proposed scheme, its impacts on your interests and potential mitigation that could be employed, before we complete the preliminary design, and prepare the DCO application later in 2018.

I would be happy to meet you and/ or your representatives to discuss the scheme in more detail at your convenience, alternatively please feel free to visit one of our exhibitions or the Highways England Website to air your views.

For your convenience, I have attached a plan showing our understanding of your land interests, and how our scheme impacts on your interests.

Consultation documents

Highways England is preparing an Environmental Impact Assessment in accordance with the Infrastructure Planning (Environmental Impact Assessment) Regulations 2009; to support our future DCO application.

As part of the statutory consultation on the proposed application Highways England has prepared a Preliminary Environmental Information Report (PEIR) to help consultees understand the likely effects of the construction and operation of the scheme.

During the consultation period Highways England will be holding a number of public exhibitions at which Highways England and specialists will be available to answer any questions. The Highways England Website will host an electronic version of the exhibition material and questionnaire during the consultation period, which will include the PEIR, its technical appendices, non-technical summary, consultation brochure and other consultation material.

Your feedback on the Scheme will be considered before Highways England finalises its application to PINS for a DCO to authorise the Scheme and will also be reported to PINS when the application is submitted. Any representations you have already made will also be reported.

The consultation starts on 9 January 2018 to 23:59 19 February 2018. Your comments would be welcome via:

Highways England Website: www.highways.gov.uk/m42-j6

Email: at M42J6@highwaysengland.gov.uk

Post: M42 Junction 6 Improvement,
Highways England,
The Cube,
199 Wharfside Street,
Birmingham B1 1RN


Further information about the 2008 Act process and Development Consent Orders can be found on the Planning Inspectorate's National Infrastructure Planning website: <http://infrastructure.planninginspectorate.gov.uk/>

For your information I have also enclosed:

- 1) a plan of the scheme showing the proposed alignment and red-line boundary;
- 2) A leaflet showing the dates, times and locations of our planned Exhibitions.

Please get in touch to let me know whether you would like to discuss this with me, if you require copies of the documentation or have any other queries in connection with the Scheme.

Yours sincerely,



Jonathan Pizzey
Senior Project Manager - M42 Junction 6 Improvement scheme
T: 0300 123 5000
E: M42J6@highwaysengland.gov.uk

i. consultation letters - s42(d) Category 3 Notices

«Interest»
«Address»

Jonathan Pizzey
Senior Project Manager
M42 Junction 6 Improvement
Highways England
The Cube
199 Wharfside Street
Birmingham B1 1RN

m42junction6@highwayengland.co.uk
0300 123 5000
www.highways.gov.uk/m42-j6

5 January 2018

Dear Sir/Madam,

Ref: M42J6 – S42/M42/09

**M42 JUNCTION 6 IMPROVEMENT SCHEME
PLANNING ACT 2008 S42(d):NOTICE OF STATUTORY PUBLIC CONSULTATION
CATEGORY 3 NOTICE**

Highways England is a government-owned company, responsible for the operation, maintenance and improvements to England's Strategic Road Network (**SRN**); which includes delivery of the government's Road Investment Strategy (**RIS**) commitments.

The RIS outlines the government plans to invest in the SRN and commits us to undertake a "comprehensive upgrade of the M42 junction 6 near Birmingham Airport, allowing better movement of traffic on and off the A45, supporting access to the airport and preparing capacity for the new HS2 station" (the **Scheme**). The proposed scheme is categorised as a Nationally Significant Infrastructure Project (NSIP) under the Planning Act 2008.

The proposed scheme is categorised as a Nationally Significant Infrastructure Project (**NSIP**) under the Planning Act 2008. As such, we are required to make an application for a Development Consent Order (**DCO**) to the Planning Inspectorate (**PINS**) who will examine the application on behalf of the Secretary of State in order to obtain permission to construct the scheme.

Highways England is proposing an improvement scheme to accommodate the requirements of the RIS, and the planning act requires us to consult with a number of stakeholders and effected parties prior to submitting a DCO application to PINS

Consultation on the Project

We have undertaken initial preliminary design to identify the land-take the proposed scheme would directly impact. Following a review of the Title and Land Registry information, we have identified that your property or business is located near the scheme, and though we would have **no direct impact** on your property or rights, you may be indirectly affected by the proposed scheme, e.g. due to changes in Noise, Air Quality or disruption either due to the construction or use of our proposed scheme.

I am therefore writing to you as a statutory consultee for the purposes of S42(d) of the Planning Act 2008 and this letter is the **formal notice** of our planned **Statutory Consultation from 9 January 2018 to 23:59 19 February 2018**, to ensure that you have the ability to discuss the proposed scheme, its impacts on your interests and potential mitigation that could be employed, before we complete the preliminary design, and prepare the DCO application later in 2018.

I would be happy to meet you to discuss the scheme in more detail at your convenience, alternatively please feel free to visit one of our exhibitions or the Highways England Website to air your views.

Being consulted under this category does not confirm entitlement to a future claim under either; Part 1 of the Land Compensation Act 1973 (c. 26), or or a claim under section 10 of the Compulsory Purchase Act 1965 (c. 56). As all future claims would need to be justified.

Following completion of our preliminary design, I will write to you again confirming the likely impact our proposals may have.

Consultation documents

Highways England is preparing an Environmental Impact Assessment in accordance with the Infrastructure Planning (Environmental Impact Assessment) Regulations 2009; to support our future DCO application.

As part of the statutory consultation on the proposed application Highways England has prepared a Preliminary Environmental Information Report (PEIR) to help consultees understand the likely effects of the construction and operation of the scheme.

During the consultation period Highways England will be holding a number of public exhibitions at which Highways England and specialists will be available to answer any questions. The Highways England Website will host an electronic version of the exhibition material and questionnaire during the consultation period, which will include the PEIR, its technical appendices, non-technical summary, consultation brochure and other consultation material.

Your feedback on the Scheme will be considered before Highways England finalises its application to PINS for a DCO to authorise the Scheme and will also be reported to

PINS when the application is submitted. Any representations you have already made will also be reported.

The consultation starts on 9 January 2018 to 23:59 19 February 2018. Your comments would be welcome via:

Highways England Website: www.highways.gov.uk/m42-j6

Email: at M42J6@highwaysengland.gov.uk

Post: M42 Junction 6 Improvement,
Highways England,
The Cube,
199 Wharfside Street,
Birmingham B1 1RN

Further information about the 2008 Act process and Development Consent Orders can be found on the Planning Inspectorate's National Infrastructure Planning website: <http://infrastructure.planninginspectorate.gov.uk/>

For your information I have enclosed:

- 1) a plan of the scheme showing the proposed alignment and red-line boundary;
- 2) A leaflet showing the dates, times and locations of our planned Exhibitions.

Please get in touch to let me know whether you would like to discuss this further, if you require copies of the documentation or have any other queries in connection with the Scheme.

Yours sincerely,



Jonathan Pizey
Senior Project Manager - M42 Junction 6 Improvement scheme
T: 0300 123 5000
E: M42J6@highwaysengland.gov.uk

i. Letters to s42(1)(a) and s42(1)(b) prescribed consultees

Jonathan Pizze
Senior Project Manager
M42 Junction 6 Improvement
Highways England
The Cube
199 Wharfside Street
Birmingham B1 1RN

www.highways.gov.uk/m42-j6

January 2018

Dear xxx

**M42 JUNCTION 6 IMPROVEMENT SCHEME
PLANNING ACT 2008 S42(a):NOTICE OF STATUTORY PUBLIC CONSULTATION
STATUTORY CONSULTATION NOTICE**

Highways England (HE) is a government-owned company. We are responsible for the operation, maintenance and improvements to England's Strategic Road Network (**SRN**). This includes delivery of the government's Road Investment Strategy (**RIS**) commitments, published in 2014 by the Department for Transport.

The RIS outlines how the government plans to invest in the SRN and commits us to undertake a "comprehensive upgrade of the M42 junction 6 near Birmingham Airport, allowing better movement of traffic on and off the A45, supporting access to the airport and preparing capacity for the new HS2 station" (the **Scheme**).

Highways England (the Applicant) is promoting a scheme to improve M42 Junction 6. The proposed scheme is categorised as a Nationally Significant Infrastructure Project (**NSIP**) under the Planning Act 2008. As such, we are required to make an application for a Development Consent Order (**DCO**) to the Planning Inspectorate (**PINS**) who will examine the application on behalf of the Secretary of State in order to obtain permission to construct the scheme.

Highways England is proposing an improvement scheme to accommodate the requirements of the RIS, and the planning act requires us to consult with a number of stakeholders and effected parties prior to submitting a DCO application to PINS.

Consultation on the Project

During the pre-application process, Highways England is required to consult with a variety of persons and organisations about the proposed application in accordance with the requirements of the 2008 Act.

Your organisation has been identified as a statutory consultee for the purposes of S42 (a) of the Planning Act 2008, and this letter is the **formal notice** of Highways England's planned **Statutory Public Consultation event from 9 January 2018 to 19 Feb 2018**.

Consultation documents

Highways England is preparing an Environmental Impact Assessment in accordance with the Infrastructure Planning (Environmental Impact Assessment) Regulations 2009; to support our future DCO application.

As part of the statutory consultation on the proposed application Highways England has prepared a Preliminary Environmental Information Report (**PEIR**) to help consultees understand the likely effects of the construction and operation of the scheme.

During the consultation period Highways England will be holding a number of public exhibitions at which Highways England and specialists will be available to answer any questions. The Highways England Website will host an electronic version of the exhibition material and questionnaire during the consultation period, which will include The PEIR, its technical appendices, non-technical summary, consultation brochure and other consultation material.

Your feedback on the Scheme will be considered before the Highways England finalises its application to PINS for a DCO to authorise the Scheme and will also be reported to PINS when the application is submitted. Any representations you have already made will also be reported.

The consultation starts on **9 January 2018 to 23:59 19 February 2018**. Your comments would be welcome via:

Highways England Website: www.highways.gov.uk/m42-j6

Email: at M42J6@highwaysengland.gov.uk

Post: M42 Junction 6 Improvement,
Highways England,
The Cube,
199 Wharfside Street,
Birmingham B1 1RN

Further information about the 2008 Act process and Development Consent Orders can be found on the Planning Inspectorate's National Infrastructure Planning website: <http://infrastructure.planninginspectorate.gov.uk/>

If you wish to discuss this consultation, require copies of the documentation or have any other queries in connection with the Scheme please do not hesitate to contact us.

For your information I have enclosed:

- 1) A plan of the scheme showing the alignment and red-line boundary;
- 2) A leaflet showing the dates, times and locations of our planned Exhibitions.

Yours faithfully,




Jonathan Pizzey
Senior Project Manager - M42 Junction 6 Improvement scheme
T: 0300 123 5000
E: M42J6@highwaysengland.gov.uk
T: 0300 123 5000

ii. Red line Plan

THIS MATERIAL IS BASED UPON CROWN COPYRIGHT AND IS REPRODUCED WITH THE PERMISSION OF LAND AND PROPERTY SERVICES UNDER DELEGATED AUTHORITY FROM THE CONTROLLER OF HER MAJESTY'S STATIONERY OFFICE. © CROWN COPYRIGHT AND DATABASE RIGHTS NIMA ES&LA 214.

UNAUTHORISED REPRODUCTION INFRINGES © CROWN COPYRIGHT AND MAY LEAD TO PROSECUTION OR CIVIL PROCEEDINGS.



SAFETY, HEALTH AND ENVIRONMENTAL INFORMATION BOX

IT IS ASSUMED THAT ALL WORKS ON THIS DRAWING WILL BE CARRIED OUT BY A COMPETENT CONTRACTOR WORKING, WHERE APPROPRIATE, TO AN APPROPRIATE METHOD STATEMENT.
THIS DRAWING IS TO BE USED ONLY FOR THE PURPOSE OF ISSUE THAT IT WAS ISSUED FOR AND IS SUBJECT TO AMENDMENT.
EXCEPTIONAL RISKS RELATING TO THE WORKS ASSOCIATED WITH THIS DRAWING ARE IDENTIFIED BELOW.

CONSTRUCTION

MAINTENANCE / OPERATION / DECOMMISSIONING / DEMOLITION

NOTES

1. THIS DRAWING IS TO BE READ IN CONJUNCTION WITH ALL OTHER RELEVANT DOCUMENTATION.
2. DO NOT SCALE FROM THIS DRAWING. USE ONLY PRINTED DIMENSIONS.
3. ALL DIMENSIONS IN METRES, ALL CHAINAGES, LEVELS AND COORDINATES ARE IN METRES UNLESS DEFINED OTHERWISE.
4. THIS DRAWING IS TO BE READ IN CONJUNCTION WITH THE PROJECT HEALTH & SAFETY FILE FOR ANY IDENTIFIED POTENTIAL RISKS.
5. ALL ACCOMMODATION TRACKS AND DETENTION BASIN ACCESS TRACKS ARE INDICATIVE ONLY AT THIS STAGE.

LEGEND

- PROPOSED DESIGN
- EXTENT OF SCHEME
- NATIONAL MOTORCYCLE MUSEUM/ NATIONAL CONFERENCE CENTRE
- NATIONAL EXHIBITION CENTRE

First Issue	PKM	02/01/18	P01
Revision Details	By	Date	Suffix
	Check		

FOR INFORMATION

Client
Highways England
The Cube
199 Wharfside Street
Birmingham
B1 1RN
0

Working on behalf of highways england

M42 JUNCTION 6 IMPROVEMENTS

M42 JUNCTION 6 REDLINE BOUNDARY SHEET 1 OF 1

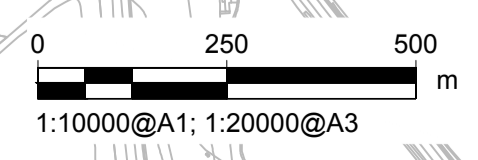
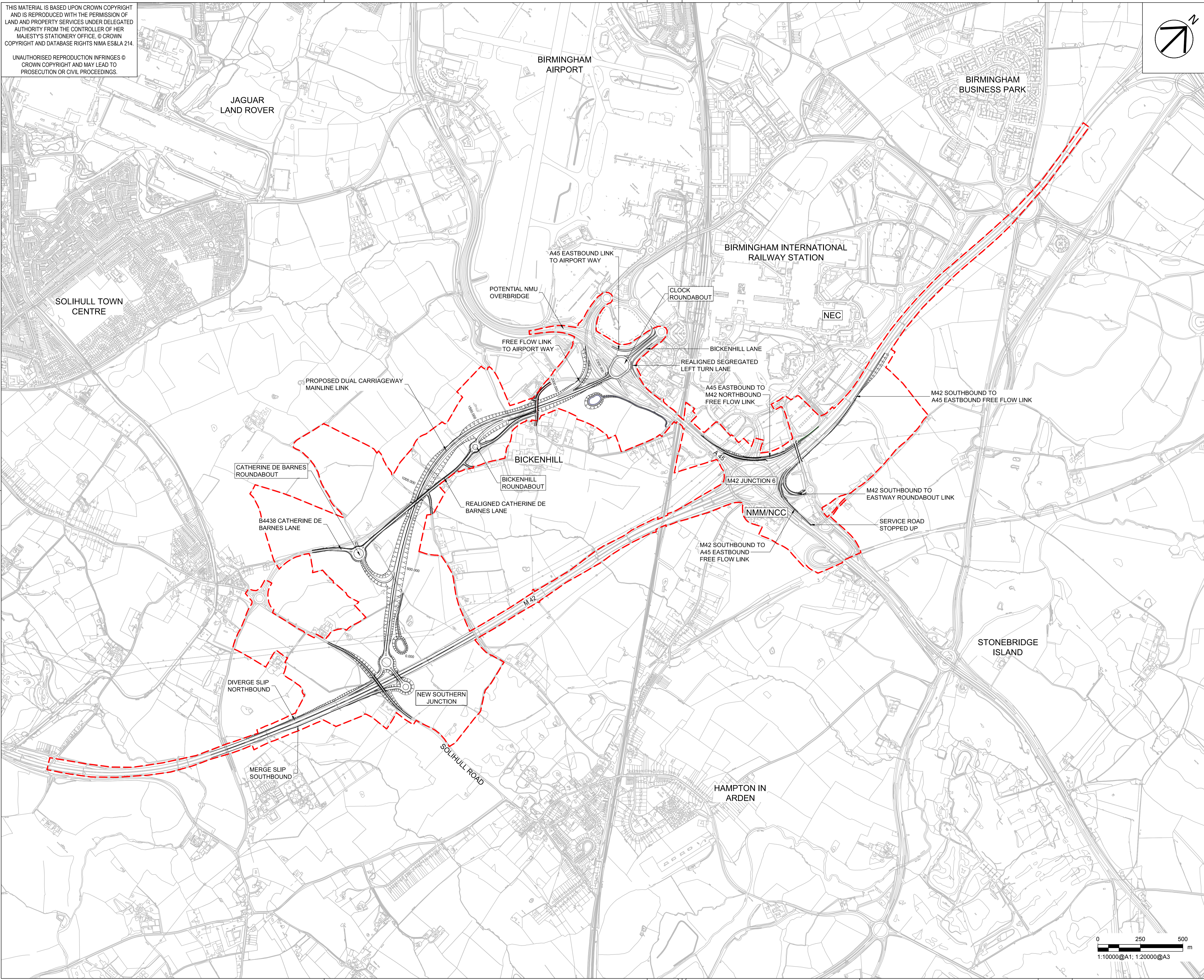
Designed	Drawn	Checked	Approved	Date
AK	PKM	RKR	JF	02/01/18
Internal Project No.	Suitability			
60543032	S2			
Scale @ A1	Zone			
1:10000	M42			

THIS DOCUMENT HAS BEEN PREPARED PURSUANT TO AND SUBJECT TO THE TERMS OF AECOM'S APPOINTMENT BY ITS CLIENT. AECOM ACCEPTS NO LIABILITY FOR ANY USE OF THIS DOCUMENT OTHER THAN BY ITS ORIGINAL CLIENT OR FOLLOWING AECOM'S EXPRESS AGREEMENT TO SUCH USE, AND ONLY FOR THE PURPOSES FOR WHICH IT WAS PREPARED AND PROVIDED.

AECOM
Royal Court
Basil Close
Chesterfield
Tel: 01246 209221
Fax: 01246 209229
www.aecom.com

AECOM
AECOM Infrastructure & Environment UK Limited
Registered in England Registered number: 880328
Registered office: Scott House, Alencon Link,
Basingstoke, Hampshire RG21 7PP

Drawing Number	Highways England PIN	1 Originator	1 Volume	Rev
HE551485	-ACM	-HGN-		P01
M42_GEN_ZZ_ZZ	-DR-CH-0013			
Location	I Type	I Role	I Number	



Plot Date: Tuesday, 16 January 2018 10:14:24 AM
 File Name: C:\P\WORK\NINA\AECOM\EU\RA\DESIGN\NMM\NCC\GEN_ZZ_DR-CH-0013

iii. Addendum to s42(d) Category 1, 2 and 3 Notices

Our ref: M42 Junction 6 Improvement

Jonathon Pizzezy
Senior Project Manager
The Cube
199 Wharfside Street
Birmingham B1 1RN

Date: 6 February 2018

Dear

**M42 JUNCTION 6 IMPROVEMENT SCHEME
PLANNING ACT 2008 S42: NOTICE OF STATUTORY PUBLIC CONSULTATION
ADDENDUM TO THE S42 LETTER DATED 3 JANUARY 2018**

Further to Highways England's letter of 3 January 2018, informing you of our intention to hold a Statutory Public Consultation finishing on 19 February 2018 for the above scheme, I would like to bring three points to your attention:

1. We incorrectly informed you that the Environmental Impact Assessment would be in accordance with the Infrastructure Planning (Environmental Impact Assessment) Regulations 2009. This is incorrect and the Scheme will be assessed in accordance with the Infrastructure Planning (Environmental Impact Assessment) Regulations 2017.
2. The e-mail address on the s42 letter is incorrect, the correct e-mail address is: m42junction6@highwaysengland.co.uk
3. We have noted that we did not send you a copy of the s48 Notice, publicising Highways England's proposed application for a Development Consent Order for the M42 Junction 6 Improvement Scheme; we are required to send a copy of this Notice to all consultation bodies and to any person notified to Highways England in accordance with Regulations 11(1) (c) and 13 of the EIA Regulations 2017. For your information the s48 Notice was published in the London Gazette on the 4 January 2018 and the Guardian on 3 January 2018 and in the following local newspapers, Birmingham Mail on 4 January 2018 and 11 January 2018 and the Solihull News on 5 January 2018, and 12 January 2018.

Please find enclosed a copy of the s48 Notice for your information/records. As a result we will **extend the consultation period** for at least 28 days beyond the date of this letter to give you time to respond to the consultation. Please note that the scheme information will remain at Deposit Points and on the Highways England website until the end of the extended consultation period.

The final response date for any comments will be **23:59 on 9 March 2018**.

Your comments would be welcome via:

Highways England Website: www.highways.gov.uk/m42-j6

Email: m42junction6@highwaysengland.co.uk

Post: M42 J6 Project Team
Highways England
The Cube
199 Wharfside Street
Birmingham B1 1RN

Further information about the 2008 Act process and Development Consent Orders can be found on the Planning Inspectorate's National Infrastructure Planning website: <http://infrastructure.planninginspectorate.gov.uk/>

Yours faithfully



Jonathon Pizzey
Senior Project Manager - M42 Junction 6 Improvement scheme
T: 0300 123 5000
E: m42junction6@highwaysengland.co.uk

Enc. s48 Notice

iii. Addendum to letters to s42(1)(a) and s42(1)(b) prescribed consultees

Our ref: M42 Junction 6 Improvement

Jonathon Pizzey
Senior Project Manager
The Cube
199 Wharfside Street
Birmingham B1 1RN

Date: 6 February 2018

Dear

**M42 JUNCTION 6 IMPROVEMENT SCHEME
PLANNING ACT 2008 S42: NOTICE OF STATUTORY PUBLIC CONSULTATION
ADDENDUM TO THE S42 LETTER DATED 3 JANUARY 2018**

Further to Highways England's letter of 3 January 2018, informing you of our intention to hold a Statutory Public Consultation finishing on 19 February 2018 for the above scheme, I would bring two points to your attention:

1. We incorrectly informed you that the Environmental Impact Assessment would be in accordance with the Infrastructure Planning (Environmental Impact Assessment) Regulations 2009. This is incorrect and the Scheme will be assessed in accordance with the Infrastructure Planning (Environmental Impact Assessment) Regulations 2017.
2. The e-mail address on the s42 letter is incorrect, the correct e-mail address is: m42junction6@highwaysengland.co.uk

As a result we will **extend the consultation period** for at least 28 days beyond the date of this letter to give you time to respond to the consultation. Please note that the scheme information will remain at Deposit Points and on the Highways England website until the end of the extended consultation period.

The final response date for any comments will be **23:59 on 9 March 2018**.

Your comments would be welcome via:

Highways England Website: www.highways.gov.uk/m42-j6

Email: m42junction6@highwaysengland.co.uk

Post: M42 J6 Project Team
Highways England
The Cube
199 Wharfside Street
Birmingham B1 1RN

Further information about the 2008 Act process and Development Consent Orders can be found on the Planning Inspectorate's National Infrastructure Planning website:
<http://infrastructure.planninginspectorate.gov.uk/>

Yours faithfully



Jonathon Pizzey
Senior Project Manager - M42 Junction 6 Improvement scheme
T: 0300 123 5000
E: m42junction6@highwaysengland.co.uk

iv. s48 Notice

Section 48 - Planning Act 2008

M42 Junction 6 Improvement scheme

Notice publicising a proposed application for a Development Consent Order

Regulation 4 Infrastructure Planning (Applications: Prescribed Forms and Procedure) Regulations 2009

Notice is hereby given that **Highways England Company Limited** (“Highways England”) of Bridge House, Walnut Tree Close, Guildford, GU1 4LZ proposes to make an application (“the Application”) to the Secretary of State for Transport under Section 37 of the Planning Act 2008 for a Development Consent Order.

The Application relates to a comprehensive upgrade of the M42 junction 6, near Birmingham Airport, allowing better movement of traffic on and off the A45, supporting access to the airport and preparing capacity for the new HS2 station.

The project is situated wholly in the Metropolitan Borough of Solihull in the West Midlands and is a Nationally Significant Infrastructure Project (NSIP) under Sections 14 and 22 of the Planning Act 2008.

The scheme’s main proposals in summary are:

- A new 1.5 mile (2.4 km) dual carriageway link road between the Clock Interchange on the A45 and a new junction on the M42, north of the Solihull Road, allowing traffic travelling northbound to exit the M42 and traffic travelling southbound to join the M42.
- The new dual carriageway would be to the west of Bickenhill and would generally be below ground level and pass beneath the B4438 (Catherine de Barnes Lane), at both the north west and south west corners of Bickenhill.
- Improvements will be made to the Clock Interchange and the A45 between the Clock Interchange and the M42, including potential improvements to non-motorised user routes.
- Free flow links will be provided around the north west and the north east of the M42 junction 6.
- Improvements will also be included on the south east side of the M42 junction 6, the A45 westbound (east of the M42 junction 6) and the M42 junction 6 southbound slip roads to improve the performance around this quadrant of the junction.

The scheme is an Environmental Impact Assessment development (“EIA development”) as defined by the Infrastructure Planning (Environmental Impact Assessment) Regulations 2017.

This means that the proposed works constitute development for which an Environmental Impact Assessment will be required. An Environmental Statement will therefore be submitted as part of the proposed application containing Preliminary Environmental Information (“PEI”) can be found in the PEI report which forms part of the consultation material.

Consultation on the proposals will take place from 9 January to 19 February 2018. Copies of the consultation materials—including documents, plans and maps showing the nature and location of the proposed development, and the PEI— will be available for inspection free of charge during the consultation at the following deposit locations and times:

Birmingham City Council Offices

(Mon - Thurs 09.00 to 17.00; Fri 09.00 to 16.00)

1 Lancaster Circus, Queensway, Birmingham, B4 7DG

Balsall Common Library

(Mon and Thurs 10.00 to 18.00; Tues 10.00 to 17.00; Fri 14.00 to 17.00 and Sat 10.00 to 16.00)

283 Kenilworth Road, Balsall Common, Coventry, CV7 7EL

Hampton-in-Arden Library

(Tues 10.00 to 12.00 and 13.00 to 18.00; Fri 13.00 to 17.00)

39 Fentham Road, Hampton-in-Arden, Solihull, B92 0AY

Hobs Moat Library

(Mon and Tues 10.00 to 17.00; Thurs 10.00 to 18.00; Fri 10.00 to 17.00; Sat 10.00 to 13.00)
Ulleries Road, Hobs Moat, Solihull, B92 8EB

Marston Green Library

(Mon and Thurs 10.00 to 13.00 and 14.00 to 18.00; Wed 11.00 to 13.00; Sat 10.00 to 13.00)
Land Lane, Marston Green, Birmingham, B37 7DQ

Meriden Library

(Mon and Thurs 10.00 to 18.00; Sat 10.00 to 13.00)
The Green, Coventry, CV7 7LN

Solihull Central Library

(Mon and Thurs 09.00 to 20.00; Tues, Wed and Fri 09.00 to 18.00; Sat 09.00 to 17.00)
The Core, Homer Road, Solihull, B91 3RG

South Yardley Library

(Mon, Tues, Fri and Sat 11.00 to 13.00 and 14.00 to 17.00; Thurs 11.00 to 13.00 and 14.00 to 19.00)
Yardley Road, Birmingham, B25 8LT

Warwick Library

(Mon-Thurs 08.00 to 17.30; Fri 08.00 to 17.00; Sat 09.00 to 16.00)
Shire Hall, Market Square, Warwick CV34 4UB

Copies of the consultation material will also be available online during this period on the project website at www.highways.gov.uk/m42-j6. They may also be provided on request from Highways England using the contact details below. A CD copy can be provided free of charge.

Paper copies of the scheme summary leaflet, this Section 48 Notice and the Statement of Community Consultation will be available at deposit locations and will be supplied free of charge. For paper copies of any other consultation materials a reasonable copying charge will be made up to a maximum of £64.00 for the full suite of documents. Prices include VAT at 20% and UK postage. Please contact Highways England for details regarding payment methods, this notice, the consultation or the scheme using the contact details below.

Highways England, M42 J6 Project Team, The Cube, 199 Wharfside Street, Birmingham, B1 1RN

or by email: M42Junction6@highwaysengland.co.uk, or phone: 0300 123 5000.

Comments must be received no later than **23:59 hours on Monday 19 February 2018**.

Any person may comment on the proposals or otherwise respond to this publicity. A consultation feedback form / questionnaire is available as part of the consultation materials. Highways England requests that when providing your response, state the ground of representation, the nature of your interest in the proposed project, indicate who is making it and provide an address to which any correspondence relating to the representation may be sent or, if you would prefer your comments to be anonymous, your postcode only.

Highways England will consider and have regard to all responses when developing the Application for a Development Consent Order once consultation has closed. Responses will form the basis of a Consultation Report that will be one of the factors taken into consideration by the Secretary of State when deciding whether the Application can be accepted for examination. Therefore, in providing any comment, it should be borne in mind that the substance of it may be communicated to others as part of the Consultation Report.

If you would like further information about this notice, the consultation or the scheme, please contact the project team by using one of the contact methods provided above.



Jonathan Pizzey, Senior Project Manager, Highways England, The Cube, 199 Wharfside Street, Birmingham, B1 1RN.

v. Consultation flyer sent to all consultees

M42 junction 6 Improvement scheme

Public consultations

We want to hear your views

Highways England is holding a public consultation on the proposed M42 junction 6 improvement scheme from **9 January 2018 until 19 February 2018**.

Your opinion is important to us.

Visit one of our consultation events to meet our project team and learn more about the proposed scheme, or find out more about how you can tell us what you think on our website: www.highways.gov.uk/m42-j6

Contact us


Write to: **Highways England**,
M42 junction 6 Project Team, The Cube, 199
Wharfside Street, Birmingham, B1 1RN

Email:
m42junction6@highwaysengland.co.uk

Telephone: **0300 123 5000**



Tuesday 9 January 2018	1pm – 8pm	The Arden Hotel, Coventry Road, Solihull, B92 0EH
Thursday 11 January 2018	12pm – 8pm	St Peter's Church Hall, Church Lane, Bickenhill, B92 0DN
Saturday 13 January 2018	10am – 4pm	Catherine de Barnes, Village Hall, Hampton Lane, B91 2TJ
Wednesday 17 January 2018	12pm – 8pm	Marston Green Parish Hall, 38 Elmdon Road, Marston Green, B37 7BT
Friday 19 January 2018	12pm – 8pm	Fentham Hall, Marsh Lane, Hampton in Arden, B92 0AH
Saturday 27 January 2018	10am – 4pm	Warwickshire Gaelic Athletic Association, The Clubhouse, Catherine de Barnes Lane, Bickenhill, B92 0DB
Wednesday 31 January 2018 *	10am – 5.45pm	The Core Touchwood, Solihull, B91 3RG



*A selection of presentation boards will remain at The Core until 19 February 2018.