

A30 Chiverton to Carland Cross TR010026

2.4(E) WORKS PLANS

Planning Act 2008

APFP Regulation 5(2)(j)
Infrastructure Planning (Applications: Prescribed
Forms and Procedure) Regulations 2009

Volume 2

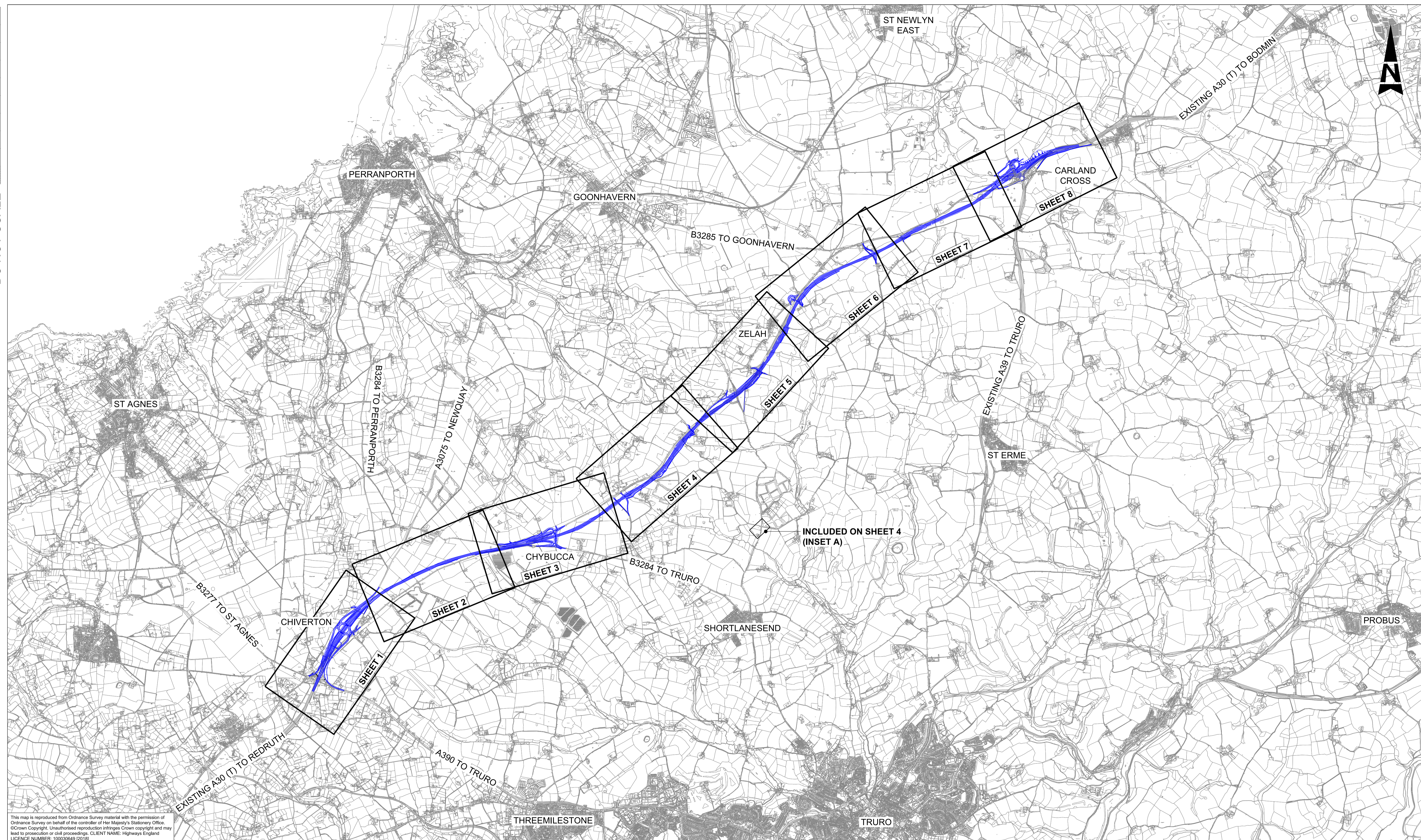
July 2019

Contents

1. WORKS PLANS KEY PLAN
2. WORKS PLANS SHEET 1 OF 8
3. WORKS PLANS SHEET 2 OF 8
4. WORKS PLANS SHEET 3 OF 8
5. WORKS PLANS SHEET 4 OF 8
6. WORKS PLANS SHEET 5 OF 8
7. WORKS PLANS SHEET 6 OF 8
8. WORKS PLANS SHEET 7 OF 8
9. WORKS PLANS SHEET 8 OF 8

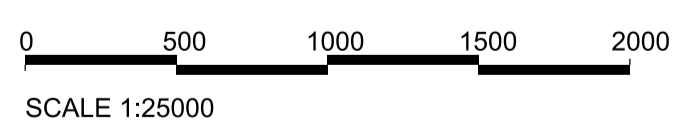
DO NOT SCALE

0 10 100
Millimetres



This map is reproduced from Ordnance Survey material with the permission of Ordnance Survey on behalf of the controller of Her Majesty's Stationery Office. © Crown Copyright. Unauthorised reproduction infringes Crown copyright and may lead to prosecution or civil proceedings. CLIENT NAME: Highways England LICENCE NUMBER: 100030649 (2018)

GENERAL NOTES:
 1. ALL DIMENSIONS ARE IN METRES UNLESS NOTED OTHERWISE.
 2. ONLY WRITTEN DIMENSIONS SHALL BE USED, DO NOT SCALE.
 LEGEND:
 THE SCHEME (SHOWN FOR ILLUSTRATIVE PURPOSES)



Rev.	Date	Description	By	Chk'd	App'd	Auth'd
P02	04/07/18	ISSUED FOR COMMENT	RC	RC	RC	RC
P03	22/08/18	DCO ISSUE	AJ	LP	RC	—
P04	22/08/18	DCO ISSUE	AJ	LP	RC	SW
C01	22/08/18	DCO ISSUE	AJ	LP	RC	SW
P05	19/12/18	VERSION A	HJ	RC	MB	—
P06	19/12/18	P06	HJ	RC	MB	DG
C02	19/12/18	VERSION A	HJ	RC	MB	DG
P07	17/04/19	VERSION C	HJ	LP	RC	RC
P08	17/04/19	VERSION C	HJ	LP	RC	SW
C03	17/04/19	VERSION C	HJ	LP	RC	SW

Suitability: A3
 Drawing Status: STAGE COMPLETED

Client:

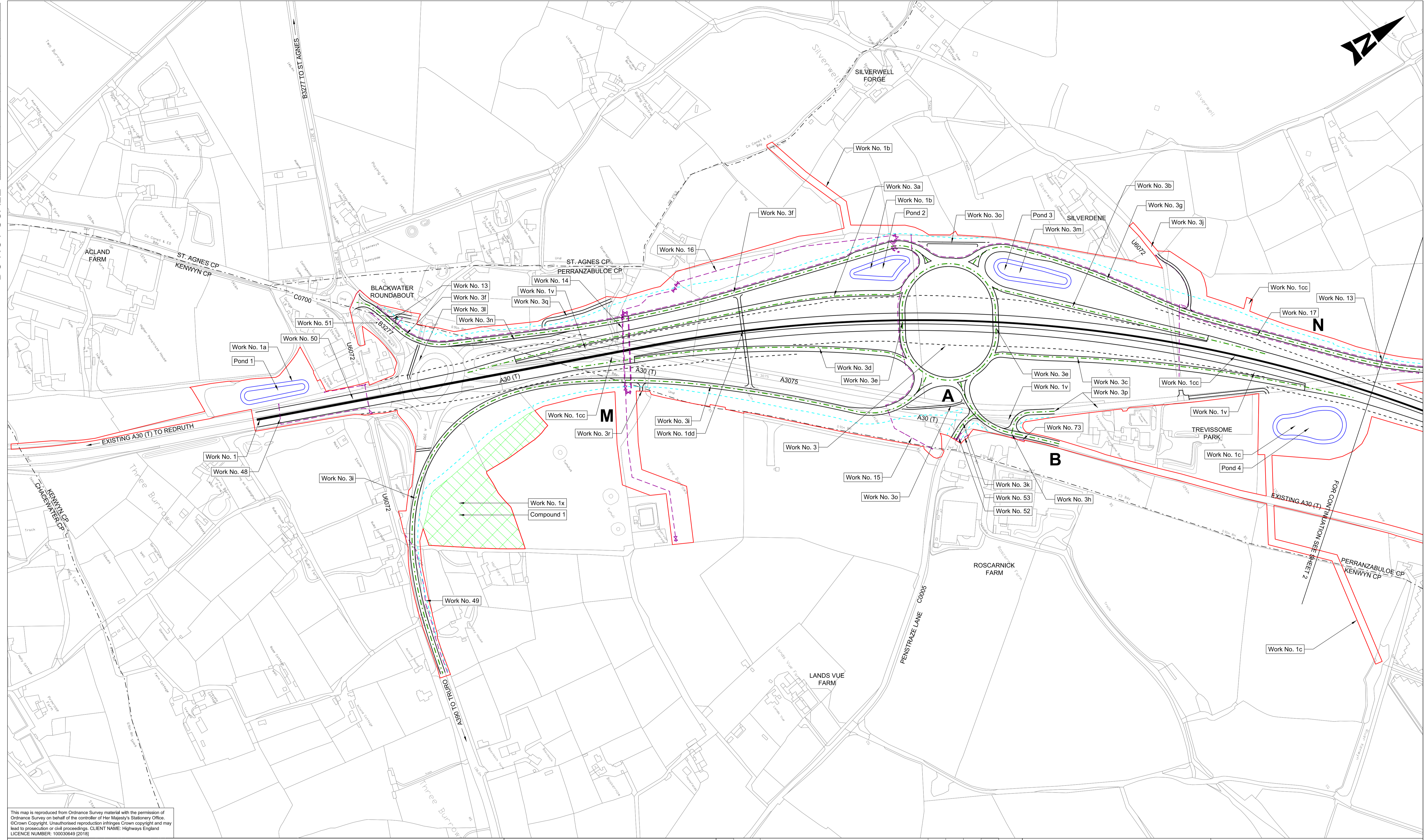
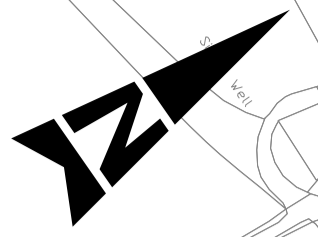
Project Title					
A30 CHIVERTON TO CARLAND CROSS					
Drawing Title					
WORKS PLANS APFP REGULATION 5(2)(J) KEY PLAN					
Scale	By	Checked	Approved	Authorised	
1:25000	HJ	LP	RC	SW	—
Original Size	Date	Date	Date	Date	Date
A1	17/04/19	17/04/19	17/04/19	17/04/19	17/04/19
Drawing Number	Originator	Volume	Revision		
HA551502 - SW	ARP	LSI	C03		
Location	Type	Role	Number		
		-DR - ZL	-000400		

DO NOT SCALE

Millimetres

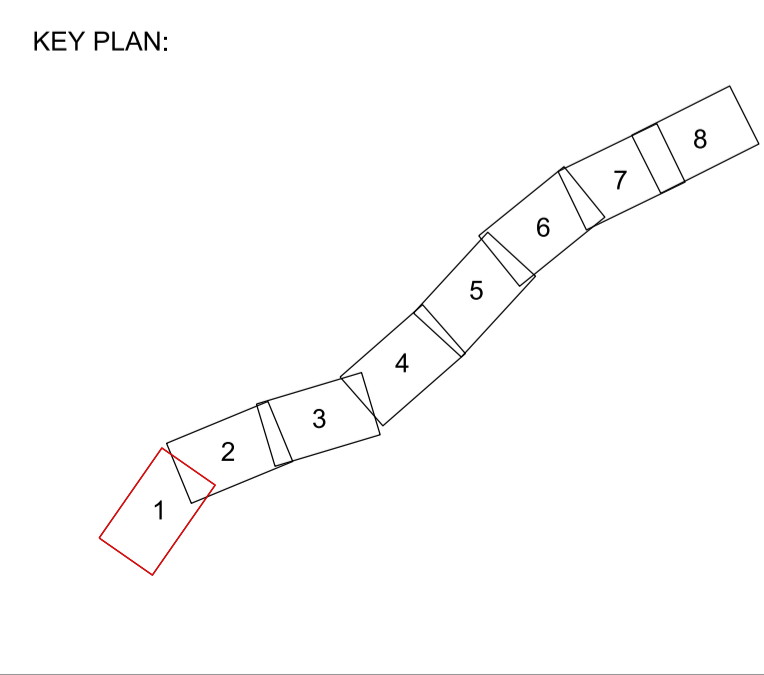
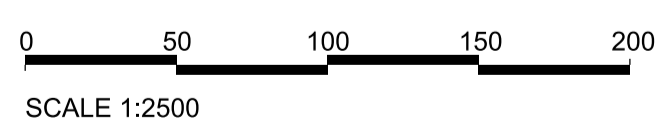
0 10

100



This map is reproduced from Ordnance Survey material with the permission of Ordnance Survey on behalf of the controller of Her Majesty's Stationery Office. © Crown Copyright. Unauthorised reproduction infringes Crown copyright and may lead to prosecution or civil proceedings. CLIENT NAME: Highways England LICENCE NUMBER: 100030649 (2018)

- GENERAL NOTES:**
1. ALL DIMENSIONS ARE IN METRES UNLESS NOTED OTHERWISE.
 2. ONLY WRITTEN DIMENSIONS SHALL BE USED, DO NOT SCALE.
 3. THESE PLANS SHOULD BE READ IN CONJUNCTION WITH OTHER PLANS AND APPLICATION DOCUMENTS IN PARTICULAR SCHEDULE 3 OF THE DEVELOPMENT CONSENT ORDER.
- LEGEND:**
- DEVELOPMENT CONSENT ORDER BOUNDARY
 - A30 MAINLINE CENTRELINE
 - EXTENT OF CARRIAGEWAY (INCLUDING 0.5M LATERAL DEVIATION)
 - - - A30 MAINLINE EARTHWORKS (INCLUDING 1.75M LATERAL DEVIATION)
 - - - SIDE ROAD, JUNCTION AND SLIP ROAD CENTRELINE
 - - - SIDE ROAD EARTHWORKS (INCLUDING 1.75M LATERAL DEVIATION)
 - UTILITY DIVERSION WORK CENTRELINE
 - ATTENUATION POND BOUNDARY
 - - - PARISH BOUNDARY



Rev.	Date	Description	By	Chk'd	App'd	Auth'd
C03	07/01/19	VERSION A	MB	MB	MB	SW
P19	15/03/19	VERSION B	HJ	LP	RC	—
P20	15/03/19	VERSION B	HJ	LP	RC	SW
C04	15/03/19	VERSION B	HJ	LP	RC	SW
P21	17/04/19	VERSION C	HJ	LP	RC	—
P22	17/04/19	P22	HJ	LP	RC	SW
C05	17/04/19	VERSION C	HJ	LP	RC	SW
P23	18/06/19	FIRST ISSUE	ES	MB	RC	RC
P24	18/06/19	VERSION D	ES	MB	RC	PB
C06	18/06/19	VERSION D	ES	MB	RC	PB

Suitability: **A3** Drawing Status: **STAGE COMPLETED**

Client:

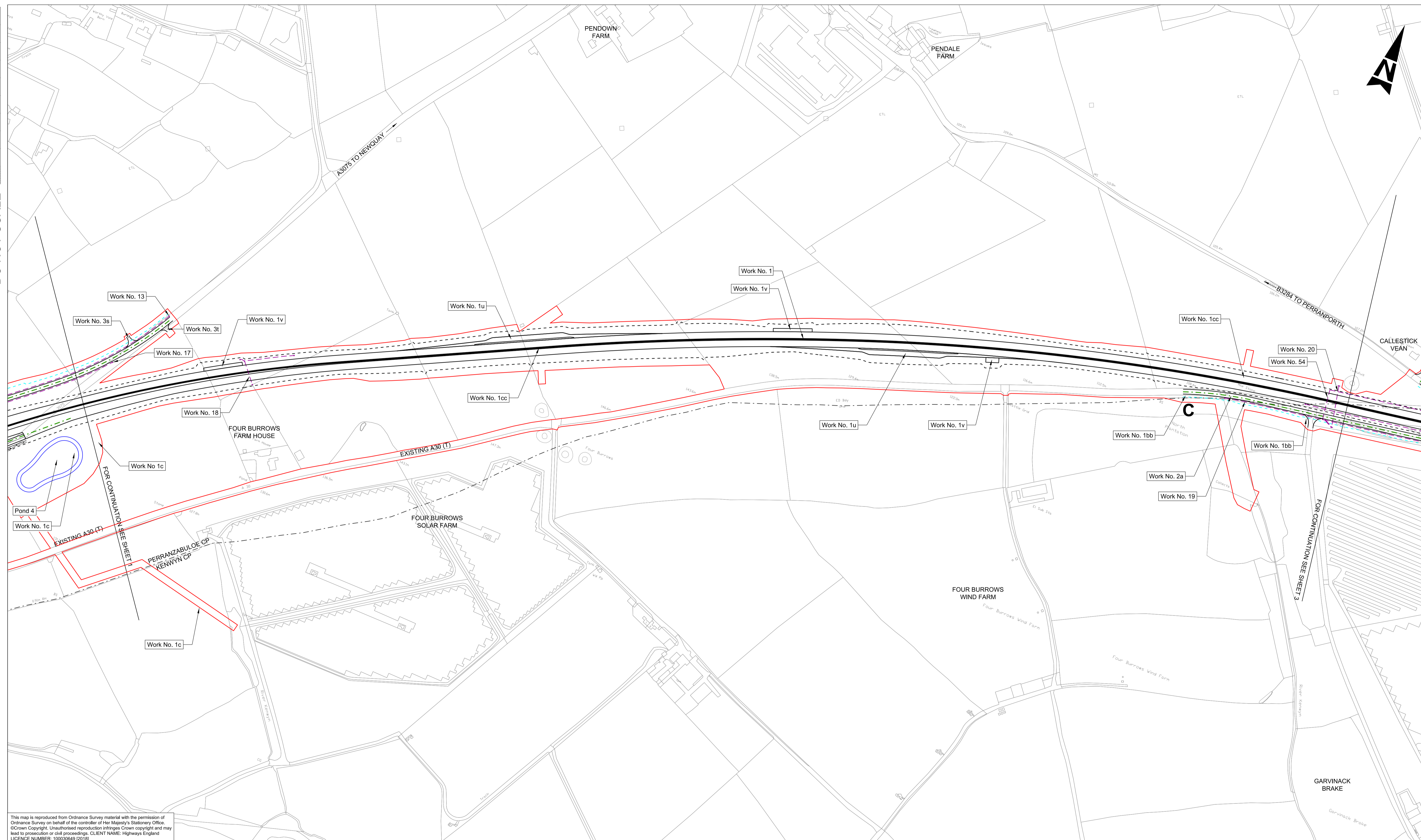
Project Title: A30 CHIVERTON TO CARLAND CROSS					
Drawing Title: WORKS PLANS APFP REGULATION 5(2)(J) SHEET 1 OF 8					
Scale: 1:2500	By: ES	Checked: MB	Approved: RC	Authorised: PB	
Original Size: A1	Date: 18/06/19	Date: 18/06/19	Date: 18/06/19	Date: 18/06/19	
Drawing Number: HA551502 - SW	Originator: ARP	Volume: LSI	Revision: C06		
Location:	Type: -DR-ZL-	Role: 000401	Number:		

DO NOT SCALE

Millimetres

0 10

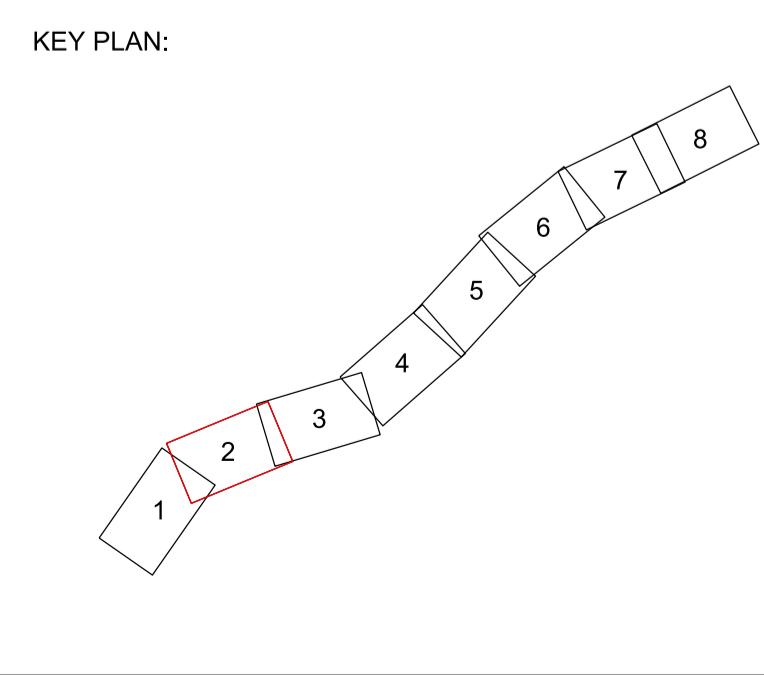
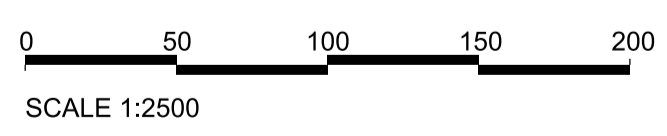
100



This map is reproduced from Ordnance Survey material with the permission of Ordnance Survey on behalf of the controller of Her Majesty's Stationery Office. © Crown Copyright. Unauthorised reproduction infringes Crown copyright and may lead to prosecution or civil proceedings. CLIENT NAME: Highways England LICENCE NUMBER: 100030649 (2018)

GENERAL NOTES:
 1. ALL DIMENSIONS ARE IN METRES UNLESS NOTED OTHERWISE.
 2. ONLY WRITTEN DIMENSIONS SHALL BE USED, DO NOT SCALE.
 3. THESE PLANS SHOULD BE READ IN CONJUNCTION WITH OTHER PLANS AND APPLICATION DOCUMENTS IN PARTICULAR SCHEDULE 3 OF THE DEVELOPMENT CONSENT ORDER.

- LEGEND:
- DEVELOPMENT CONSENT ORDER BOUNDARY
 - A30 MAINLINE CENTRELINE
 - EXTENT OF CARRIAGEWAY (INCLUDING 0.5M LATERAL DEVIATION)
 - - - A30 MAINLINE EARTHWORKS (INCLUDING 1.75M LATERAL DEVIATION)
 - - - SIDE ROAD, JUNCTION AND SLIP ROAD CENTRELINE
 - - - SIDE ROAD EARTHWORKS (INCLUDING 1.75M LATERAL DEVIATION)
 - - - UTILITY DIVERSION WORK CENTRELINE
 - ATTENUATION POND BOUNDARY
 - - - PARISH BOUNDARY



Rev.	Date	Description	By	Chk'd	App'd	Auth'd
C01	22/08/18	DCO ISSUE	LP	LP	RC	SW
P13	19/12/18	VERSION A	HJ	RC	MB	—
P14	19/12/18	VERSION A	HJ	RC	MB	DG
C02	19/12/18	VERSION A	HJ	RC	MB	DG
P15	17/04/19	VERSION C	HJ	LP	RC	—
P16	17/04/19	P16	HJ	LP	RC	SW
C03	17/04/19	VERSION C	HJ	LP	RC	SW
P17	18/06/19	FIRST ISSUE	ES	MB	RC	RC
P18	18/06/19	VERSION D	ES	MB	RC	PB
C04	18/06/19	VERSION D	ES	MB	RC	PB

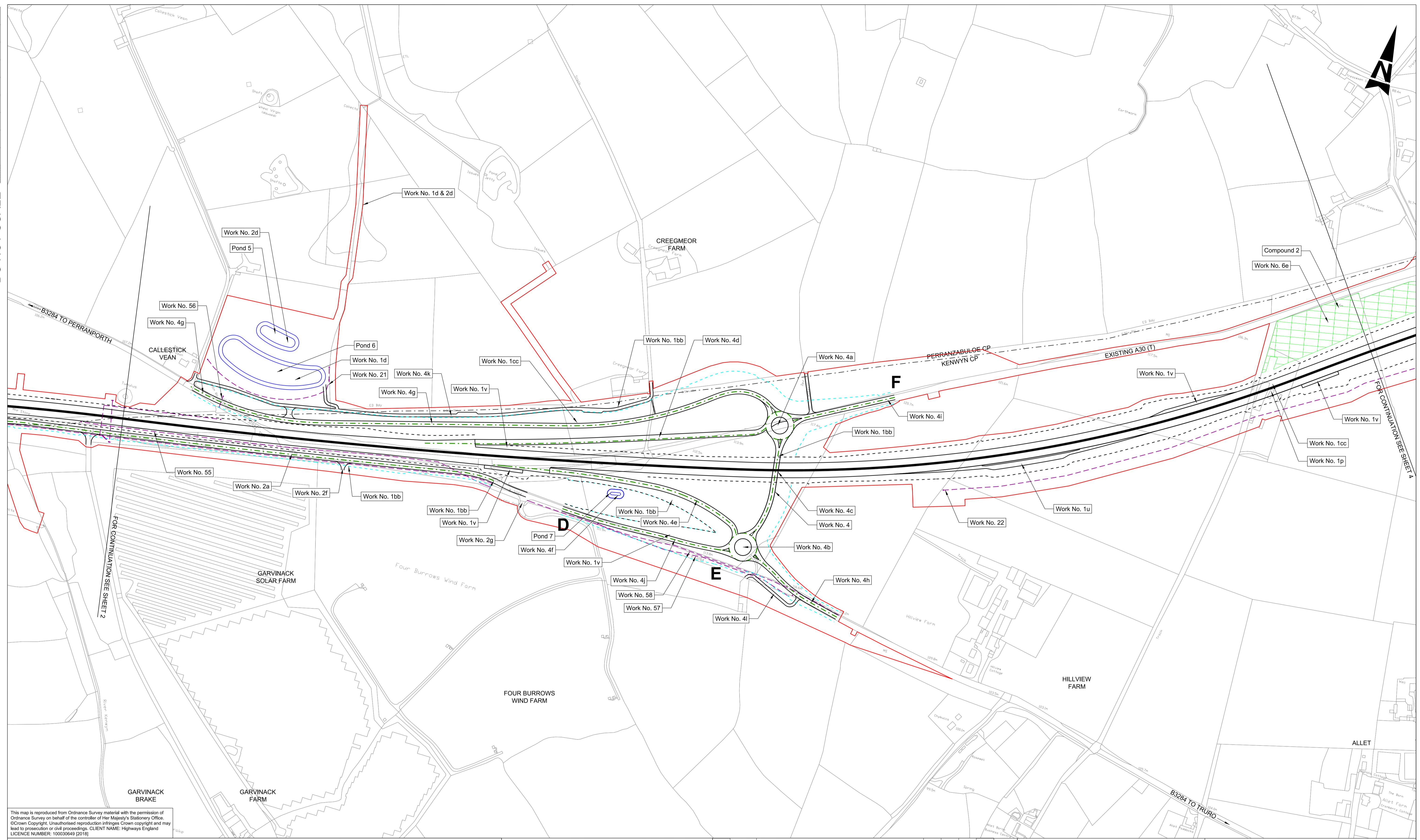
Suitability	Drawing Status
A3	STAGE COMPLETED

Project Title					
A30 CHIVERTON TO CARLAND CROSS					
Drawing Title					
WORKS PLANS APFP REGULATION 5(2)(J) SHEET 2 OF 8					
Scale	By	Checked	Approved	Authorised	
1:2500	ES	MB	RC	PB	
Original Size	Date	Date	Date	Date	Date
A1	18/06/19	18/06/19	18/06/19	18/06/19	18/06/19
Drawing Number	HE PIN	Originator	Volume	Revision	
HA551502 - SW	—	ARP	LSI	C04	
Location	Type	Role	Number		
—	—	—	—	—	



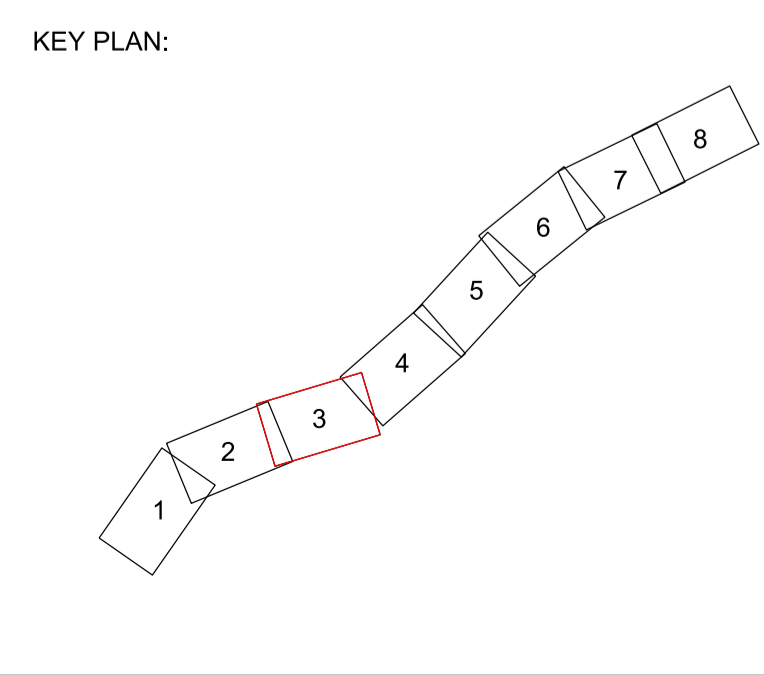
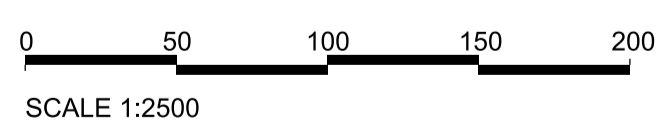
DO NOT SCALE

100
0 10
Millimetres



This map is reproduced from Ordnance Survey material with the permission of Ordnance Survey on behalf of the controller of Her Majesty's Stationery Office. © Crown Copyright. Unauthorised reproduction infringes Crown copyright and may lead to prosecution or civil proceedings. CLIENT NAME: Highways England LICENCE NUMBER: 100030649 (2018)

- GENERAL NOTES:**
1. ALL DIMENSIONS ARE IN METRES UNLESS NOTED OTHERWISE.
 2. ONLY WRITTEN DIMENSIONS SHALL BE USED, DO NOT SCALE.
 3. THESE PLANS SHOULD BE READ IN CONJUNCTION WITH OTHER PLANS AND APPLICATION DOCUMENTS IN PARTICULAR SCHEDULE 3 OF THE DEVELOPMENT CONSENT ORDER.
- LEGEND:**
- DEVELOPMENT CONSENT ORDER BOUNDARY
 - A30 MAINLINE CENTRELINE
 - EXTENT OF CARRIAGEWAY (INCLUDING 0.5M LATERAL DEVIATION)
 - - - - A30 MAINLINE EARTHWORKS (INCLUDING 1.75M LATERAL DEVIATION)
 - - - - SIDE ROAD, JUNCTION AND SLIP ROAD CENTRELINE
 - - - - SIDE ROAD EARTHWORKS (INCLUDING 1.75M LATERAL DEVIATION)
 - - - - UTILITY DIVERSION WORK CENTRELINE
 - - - - ATTENUATION POND BOUNDARY
 - - - - PARISH BOUNDARY



Rev.	Date	Description	By	Chk'd	App'd	Auth'd
P16	07/01/19	VERSION A	MB	MB	MB	SW
C03	07/01/19	VERSION A	HJ	MB	MB	SW
P17	17/04/19	VERSION C	HJ	LP	RC	—
P18	17/04/19	VERSION C	HJ	LP	RC	SW
C04	17/04/19	VERSION C	HJ	LP	RC	SW
P19	16/05/19	P19	ES	LP	RC	—
P20	16/05/19	FIRST ISSUE	ES	LP	RC	RC
P21	18/06/19	FIRST ISSUE	ES	MB	RC	RC
P22	18/06/19	VERSION D	ES	MB	RC	PB
C05	18/06/19	VERSION D	ES	MB	RC	PB

Suitability	Drawing Status
A3	STAGE COMPLETED

Client:

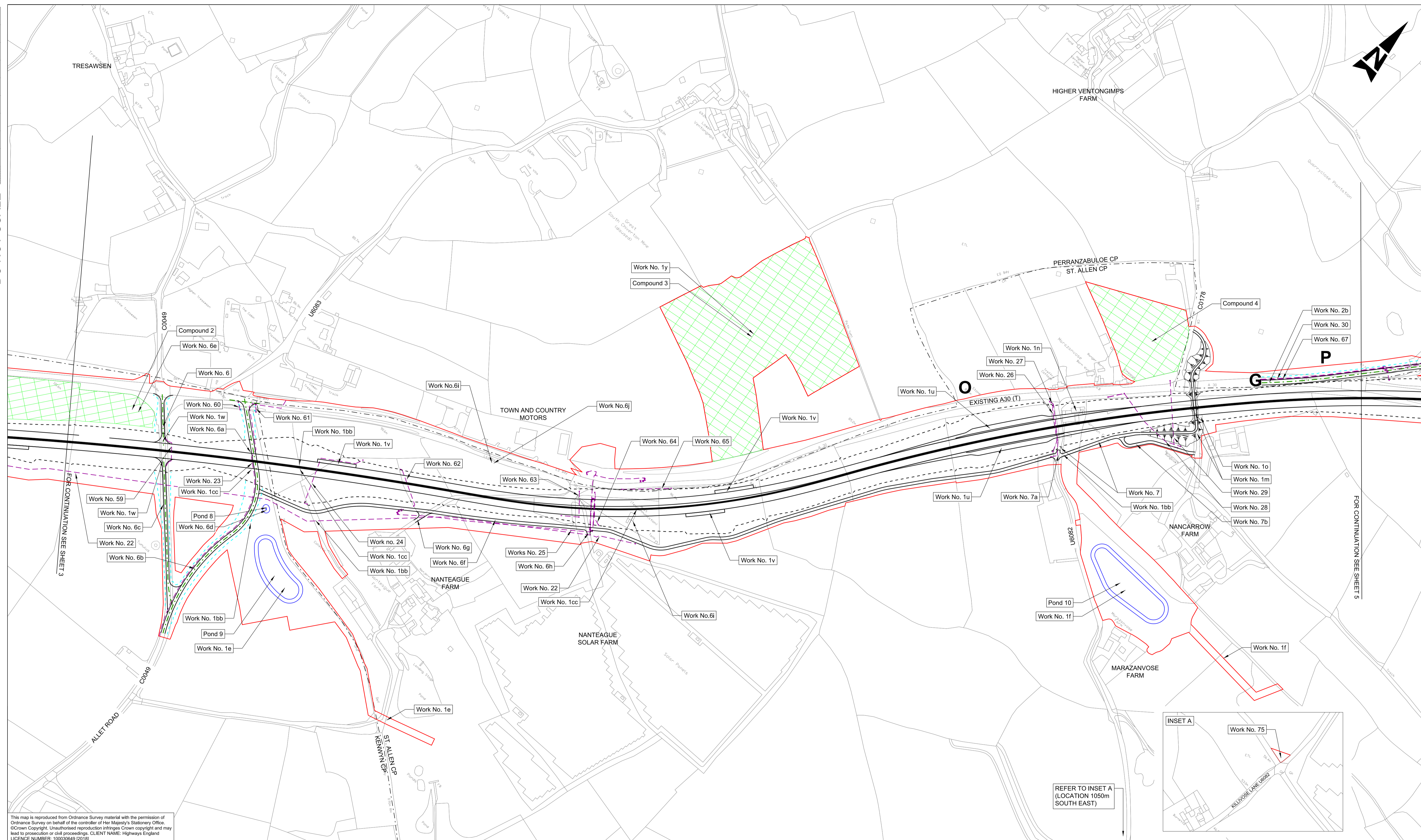
Project Title A30 CHIVERTON TO CARLAND CROSS					
Drawing Title WORKS PLANS APFP REGULATION 5(2)(J) SHEET 3 OF 8					
Scale 1:2500	By ES	Checked MB	Approved RC	Authorised PB	
Original Size A1	Date 18/06/19	Date 18/06/19	Date 18/06/19	Date 18/06/19	
Drawing Number HE PIN HA551502 - SW	Originator ARP	Volume LSI	-DR -ZL -000403		C05
Location	Type	Role	Number		

DO NOT SCALE

Millimetres

0 10

100

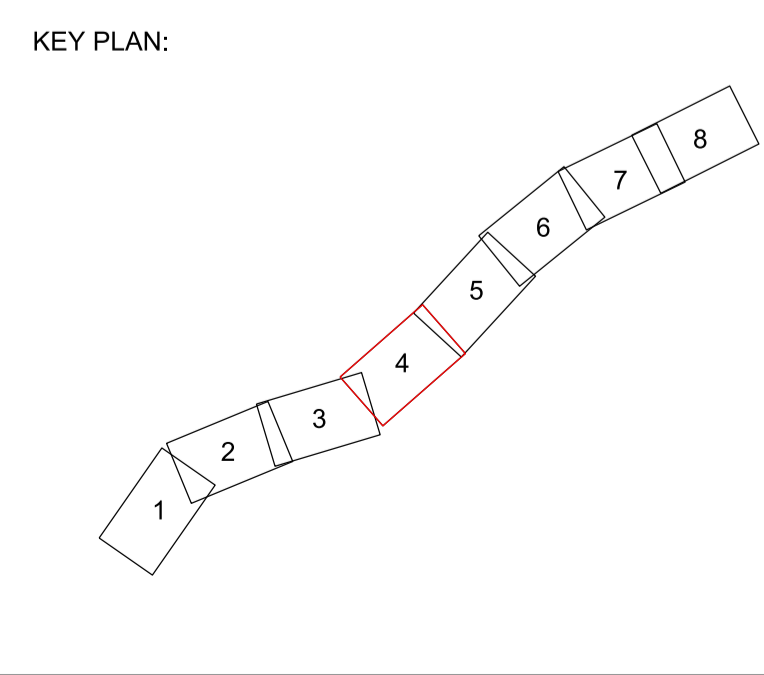
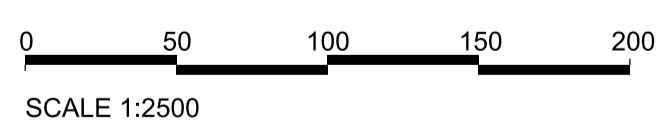


FOR CONTINUATION SEE SHEET 5

FOR CONTINUATION SEE SHEET 3

This map is reproduced from Ordnance Survey material with the permission of Ordnance Survey on behalf of the controller of Her Majesty's Stationery Office. © Crown Copyright. Unauthorised reproduction infringes Crown copyright and may lead to prosecution or civil proceedings. CLIENT NAME: Highways England LICENCE NUMBER: 100030649 (2018)

- GENERAL NOTES:**
1. ALL DIMENSIONS ARE IN METRES UNLESS NOTED OTHERWISE.
 2. ONLY WRITTEN DIMENSIONS SHALL BE USED, DO NOT SCALE.
 3. THESE PLANS SHOULD BE READ IN CONJUNCTION WITH OTHER PLANS AND APPLICATION DOCUMENTS IN PARTICULAR SCHEDULE 3 OF THE DEVELOPMENT CONSENT ORDER.
- LEGEND:**
- DEVELOPMENT CONSENT ORDER BOUNDARY
 - A30 MAINLINE CENTRELINE
 - EXTENT OF CARRIAGEWAY (INCLUDING 0.5M LATERAL DEVIATION)
 - A30 MAINLINE EARTHWORKS (INCLUDING 1.75M LATERAL DEVIATION)
 - SIDE ROAD, JUNCTION AND SLIP ROAD CENTRELINE
 - SIDE ROAD EARTHWORKS (INCLUDING 1.75M LATERAL DEVIATION)
 - UTILITY DIVERSION WORK CENTRELINE
 - ATTENUATION POND BOUNDARY
 - PARISH BOUNDARY



Rev.	Date	Description	By	Chk'd	App'd	Auth'd
P16	15/03/19	VERSION B	LP	LP	RC	SW
C03	15/03/19	VERSION B	HJ	LP	RC	SW
P17	17/04/19	VERSION C	HJ	LP	RC	—
P18	17/04/19	VERSION C	HJ	LP	RC	SW
C04	17/04/19	VERSION C	HJ	LP	RC	SW
P19	18/06/19	P19	ES	MB	RC	—
P20	18/06/19	VERSION D	ES	MB	RC	PB
C05	18/06/19	VERSION D	ES	MB	RC	RC
P21	28/06/19	VERSION E	OL	PB	PB	—
P22	28/06/19	VERSION E	OL	PB	PB	PB

Suitability: **S3** Drawing Status: **SUITABLE FOR REVIEW & COMMENT**

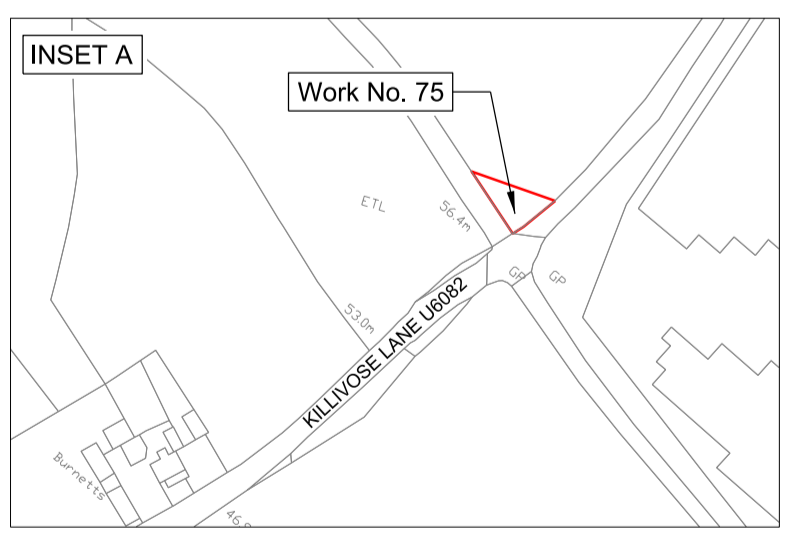
Project Title: **A30 CHIVERTON TO CARLAND CROSS**

Drawing Title: **WORKS PLANS
APFP REGULATION 5(2)(J)
SHEET 4 OF 8**

Scale	By	Checked	Approved	Authorised
1:2500	OL	PB	PB	PB
Original Size	Date	Date	Date	Date
A1	28/06/19	28/06/19	28/06/19	28/06/19
Drawing Number	HE PIN	Originator	Volume	Revision
HA551502 - SW	ARP	-DR - ZL - 000404	LSI	P22
Location	Type	Role	Number	



REFER TO INSET A (LOCATION 1050m SOUTH EAST)



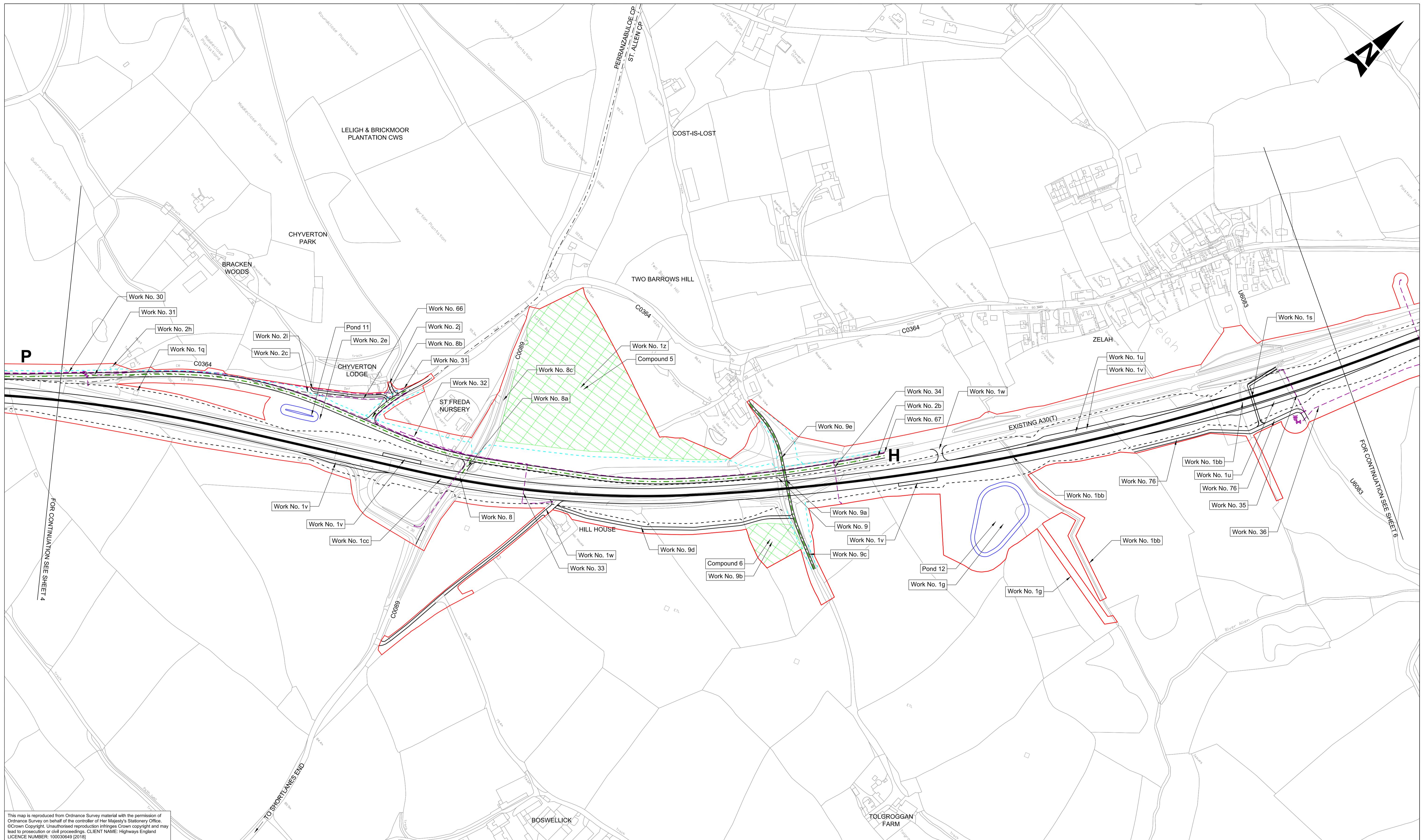

FOR CONTINUATION SEE SHEET 5

FOR CONTINUATION SEE SHEET 3

DO NOT SCALE

100
Millimetres

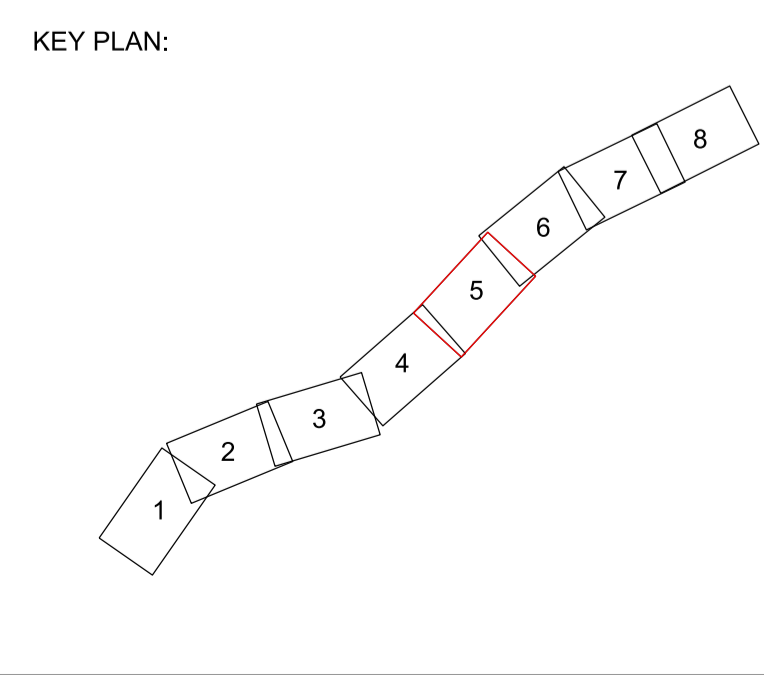
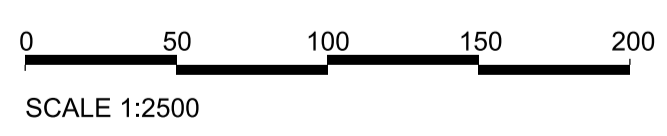
0 10



This map is reproduced from Ordnance Survey material with the permission of Ordnance Survey on behalf of the controller of Her Majesty's Stationery Office. © Crown Copyright. Unauthorised reproduction infringes Crown copyright and may lead to prosecution or civil proceedings. CLIENT NAME: Highways England LICENCE NUMBER: 100030649 (2018)

GENERAL NOTES:
 1. ALL DIMENSIONS ARE IN METRES UNLESS NOTED OTHERWISE.
 2. ONLY WRITTEN DIMENSIONS SHALL BE USED, DO NOT SCALE.
 3. THESE PLANS SHOULD BE READ IN CONJUNCTION WITH OTHER PLANS AND APPLICATION DOCUMENTS IN PARTICULAR SCHEDULE 3 OF THE DEVELOPMENT CONSENT ORDER.

LEGEND:
 - - - - - DEVELOPMENT CONSENT ORDER BOUNDARY
 ——— A30 MAINLINE CENTRELINE
 ——— EXTENT OF CARRIAGEWAY (INCLUDING 0.5M LATERAL DEVIATION)
 - - - - - A30 MAINLINE EARTHWORKS (INCLUDING 1.75M LATERAL DEVIATION)
 - - - - - SIDE ROAD, JUNCTION AND SLIP ROAD CENTRELINE
 - - - - - SIDE ROAD EARTHWORKS (INCLUDING 1.75M LATERAL DEVIATION)
 - - - - - UTILITY DIVERSION WORK CENTRELINE
 - - - - - ATTENUATION POND BOUNDARY
 - - - - - PARISH BOUNDARY



Rev.	Date	Description	By	Chk'd	App'd	Auth'd
C02	20/12/18	VERSION A	MB	MB	RC	DG
P17	15/03/19	VERSION B	HJ	LP	RC	—
P18	15/03/19	VERSION B	HJ	LP	RC	SW
C03	15/03/19	VERSION B	HJ	LP	RC	SW
P19	17/04/19	VERSION C	HJ	LP	RC	—
P20	17/04/19	P20	HJ	LP	RC	SW
C04	17/04/19	VERSION C	HJ	LP	RC	SW
P21	18/06/19	FIRST ISSUE	ES	MB	RC	RC
P22	18/06/19	VERSION D	ES	MB	RC	PB
C05	18/06/19	VERSION D	ES	MB	RC	PB

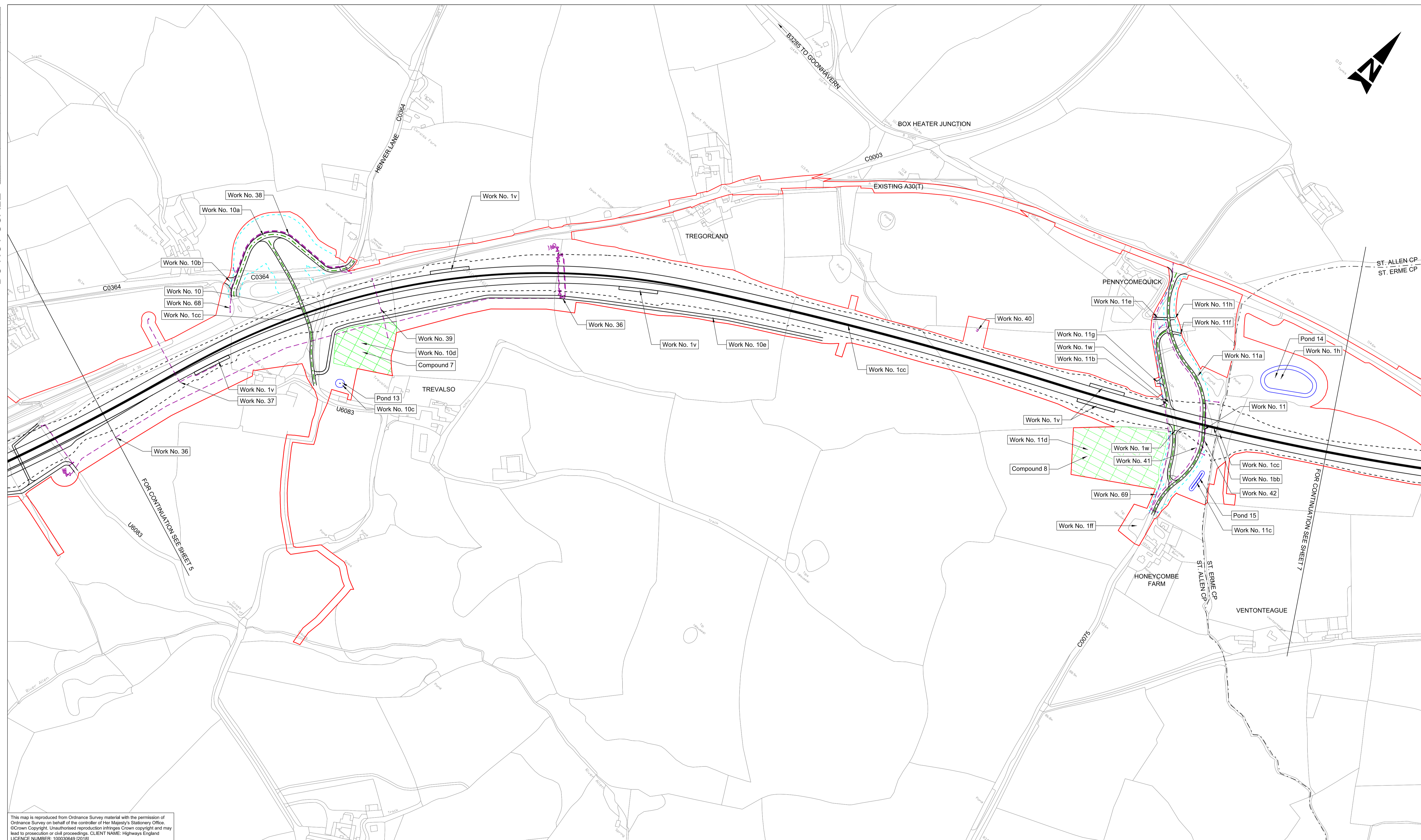

Suitability	Drawing Status
A3	STAGE COMPLETED

Client	

Project Title	
A30 CHIVERTON TO CARLAND CROSS	
Drawing Title	
WORKS PLANS APFP REGULATION 5(2)(J) SHEET 5 OF 8	
Scale	1:2500
By	ES
Checked	MB
Approved	RC
Authorised	PB
Original Size	A1
Date	18/06/19
Date	18/06/19
Date	18/06/19
Date	18/06/19
Drawing Number	HA551502 - SW
Originator	ARP
Volume	LSI
Revision	-DR-ZL-000405
Location	C05
Type	
Role	
Number	

DO NOT SCALE

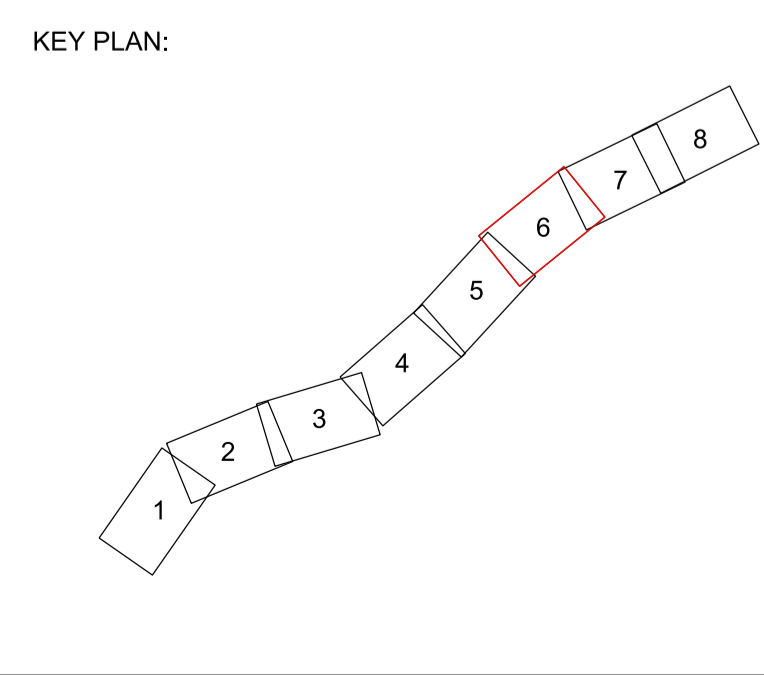
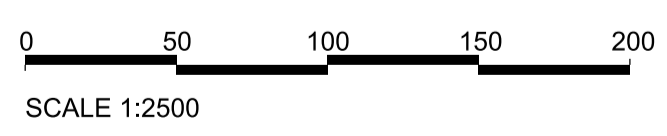
100
0 10
Millimetres



This map is reproduced from Ordnance Survey material with the permission of Ordnance Survey on behalf of the controller of Her Majesty's Stationary Office. © Crown Copyright. Unauthorised reproduction infringes Crown copyright and may lead to prosecution or civil proceedings. CLIENT NAME: Highways England LICENCE NUMBER: 100030649 (2018)

GENERAL NOTES:
 1. ALL DIMENSIONS ARE IN METRES UNLESS NOTED OTHERWISE.
 2. ONLY WRITTEN DIMENSIONS SHALL BE USED, DO NOT SCALE.
 3. THESE PLANS SHOULD BE READ IN CONJUNCTION WITH OTHER PLANS AND APPLICATION DOCUMENTS IN PARTICULAR SCHEDULE 3 OF THE DEVELOPMENT CONSENT ORDER

LEGEND:
 - - - - - DEVELOPMENT CONSENT ORDER BOUNDARY
 ——— A30 MAINLINE CENTRELINE
 ——— EXTENT OF CARRIAGEWAY (INCLUDING 0.5M LATERAL DEVIATION)
 - - - - - A30 MAINLINE EARTHWORKS (INCLUDING 1.75M LATERAL DEVIATION)
 - - - - - SIDE ROAD, JUNCTION AND SLIP ROAD CENTRELINE
 - - - - - SIDE ROAD EARTHWORKS (INCLUDING 1.75M LATERAL DEVIATION)
 - - - - - UTILITY DIVERSION WORK CENTRELINE
 - - - - - ATTENUATION POND BOUNDARY
 - - - - - PARISH BOUNDARY



Rev.	Date	Description	By	Chk'd	App'd	Auth'd
C03	07/01/19	VERSION A	MB	MB	MB	SW
P19	15/03/19	VERSION B	HJ	LP	RC	—
P20	15/03/19	VERSION B	HJ	LP	RC	SW
C04	15/03/19	VERSION B	HJ	LP	RC	SW
P21	17/04/19	VERSION C	HJ	LP	RC	—
P22	17/04/19	P22	HJ	LP	RC	SW
C05	17/04/19	VERSION C	HJ	LP	RC	SW
P23	18/06/19	FIRST ISSUE	ES	MB	RC	RC
P24	18/06/19	VERSION D	ES	MB	RC	PB
C06	18/06/19	VERSION D	ES	MB	RC	PB

Suitability	Drawing Status
A3	STAGE COMPLETED


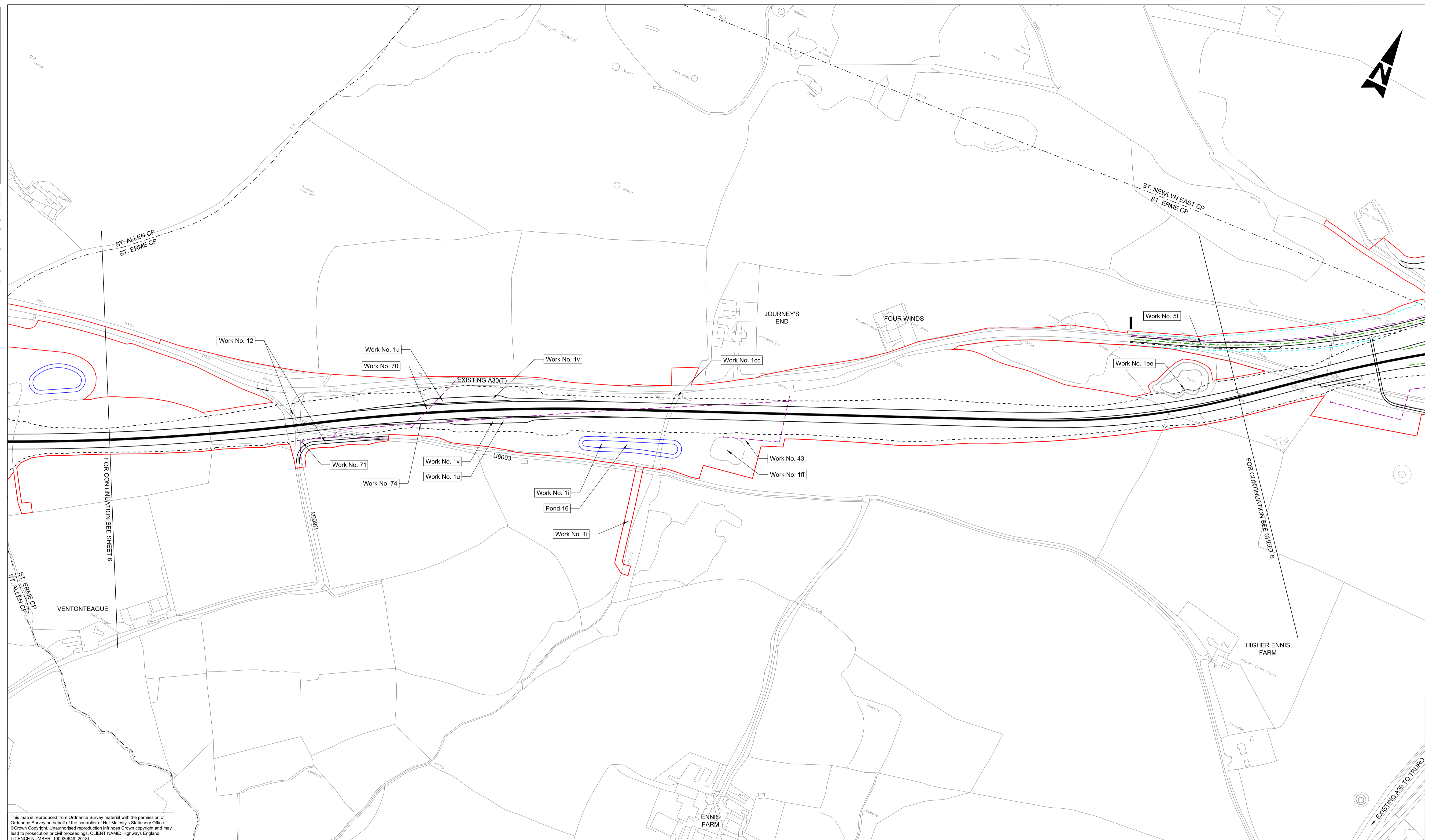
Project Title					
A30 CHIVERTON TO CARLAND CROSS					
Drawing Title					
WORKS PLANS APFP REGULATION 5(2)(J) SHEET 6 OF 8					
Scale	By	Checked	Approved	Authorised	
1:2500	ES	MB	RC	PB	
Original Size	Date	Date	Date	Date	Date
A1	18/06/19	18/06/19	18/06/19	18/06/19	18/06/19
Drawing Number	HE PIN	Originator	Volume	Revision	
HA551502 - SW	—	ARP - DR - ZL	LSI -000406	C06	
Location	Type	Role	Number		



DO NOT SCALE

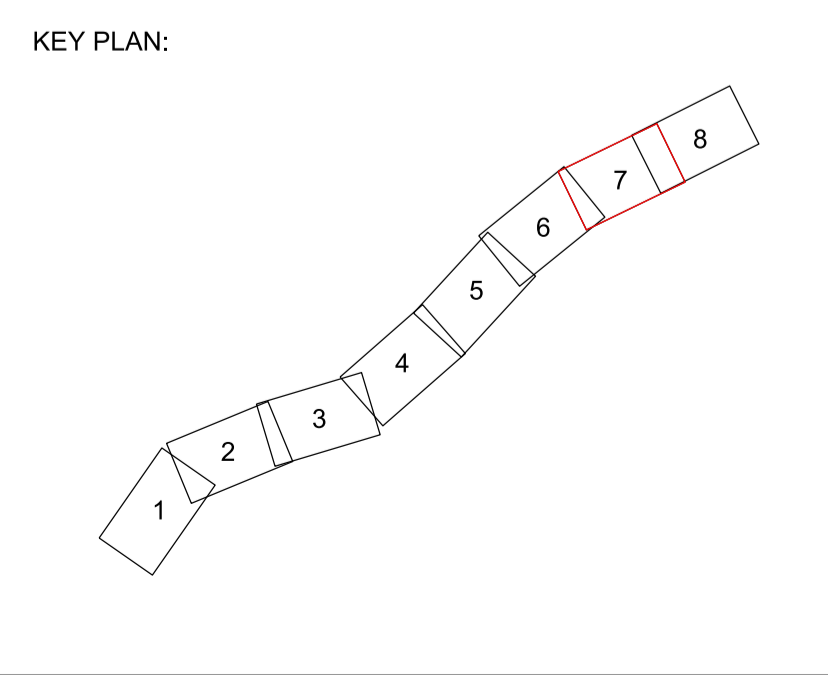
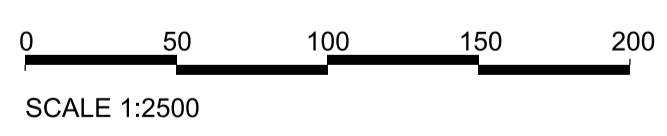
Millimetres

0 10 100



This map is reproduced from Ordnance Survey material with the permission of Ordnance Survey on behalf of the controller of Her Majesty's Stationary Office. © Crown Copyright. Unauthorised reproduction infringes Crown copyright and may lead to prosecution or civil proceedings. CLIENT NAME: Highways England LICENCE NUMBER: 100030649 (2018)

- GENERAL NOTES:**
- ALL DIMENSIONS ARE IN METRES UNLESS NOTED OTHERWISE.
 - ONLY WRITTEN DIMENSIONS SHALL BE USED, DO NOT SCALE.
 - THESE PLANS SHOULD BE READ IN CONJUNCTION WITH OTHER PLANS AND APPLICATION DOCUMENTS IN PARTICULAR SCHEDULE 3 OF THE DEVELOPMENT CONSENT ORDER.
- LEGEND:**
- DEVELOPMENT CONSENT ORDER BOUNDARY
 - A30 MAINLINE CENTRELINE
 - EXTENT OF CARRIAGEWAY (INCLUDING 0.5M LATERAL DEVIATION)
 - A30 MAINLINE EARTHWORKS (INCLUDING 1.75M LATERAL DEVIATION)
 - SIDE ROAD, JUNCTION AND SLIP ROAD CENTRELINE
 - SIDE ROAD EARTHWORKS (INCLUDING 1.75M LATERAL DEVIATION)
 - UTILITY DIVERSION WORK CENTRELINE
 - ATTENUATION POND BOUNDARY
 - PARISH BOUNDARY
 - DEMOLISHED OIL PIPE LINE



Rev.	Date	Description	By	Chk'd	App'd	Auth'd
C02	19/12/18	VERSION A	RC	RC	MB	DG
P15	07/01/19	VERSION A	HJ	MB	MB	—
P16	07/01/19	VERSION A	HJ	MB	MB	SW
C03	07/01/19	VERSION A	HJ	MB	MB	SW
P17	17/04/19	VERSION C	HJ	LP	RC	—
P18	17/04/19	P18	HJ	LP	RC	SW
C04	17/04/19	VERSION C	HJ	LP	RC	SW
P19	18/06/19	FIRST ISSUE	ES	MB	RC	RC
P20	18/06/19	VERSION D	ES	MB	RC	PB
C05	18/06/19	VERSION D	ES	MB	RC	PB

Suitability A3 **Drawing Status** STAGE COMPLETED

Client highways england

Project Title A30 CHIVERTON TO CARLAND CROSS

Drawing Title WORKS PLANS
APFP REGULATION 5(2)(J)
SHEET 7 OF 8

Scale	By	Checked	Approved	Authorised
1:2500	ES	MB	RC	PB

Original Size	Date	Date	Date	Date
A1	18/06/19	18/06/19	18/06/19	18/06/19

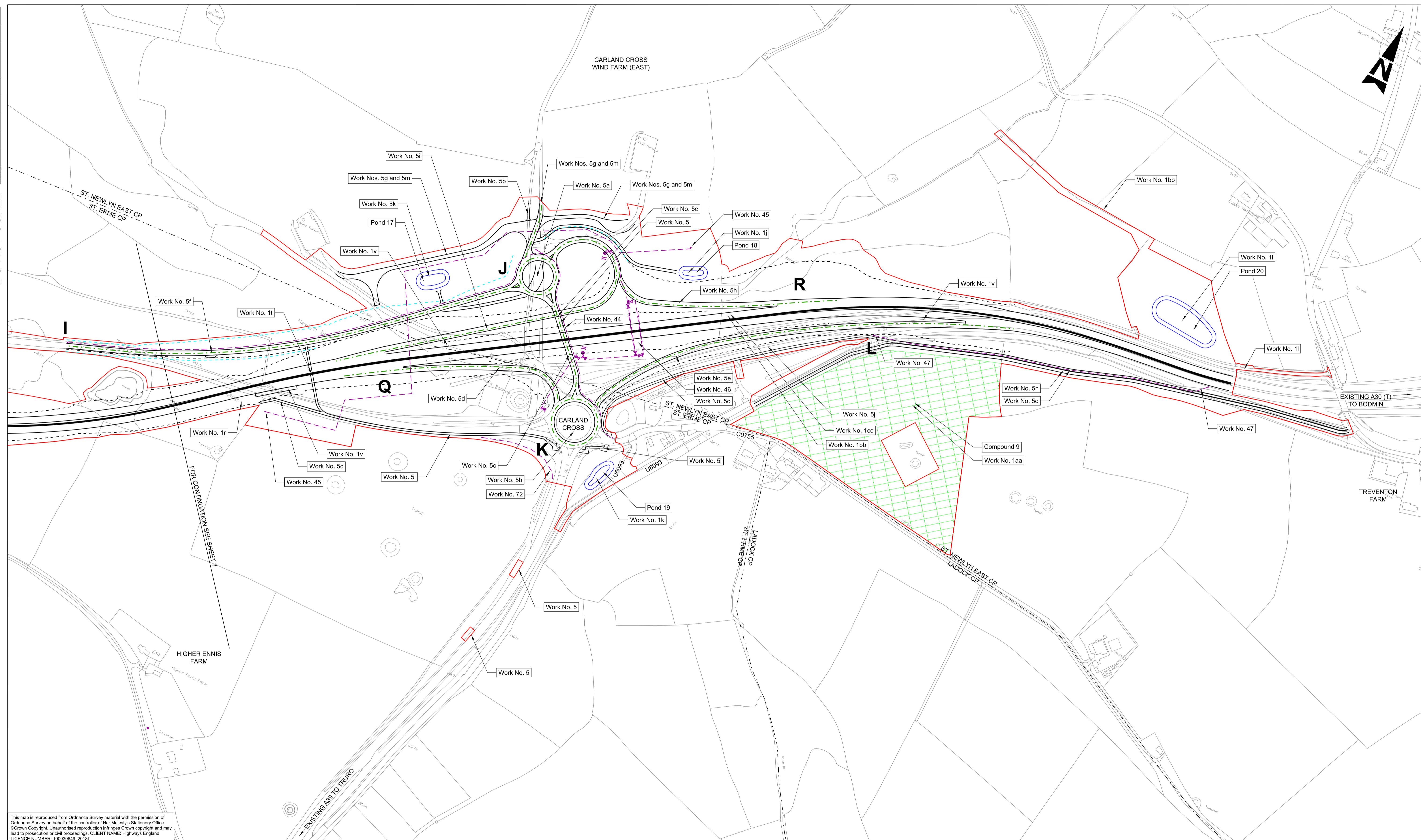
Drawing Number HA551502 - SW
Originator ARP
Volume LSI
European Regional Development Fund -DR-ZL-000407
Revision C05

DO NOT SCALE

Millimetres

0 10

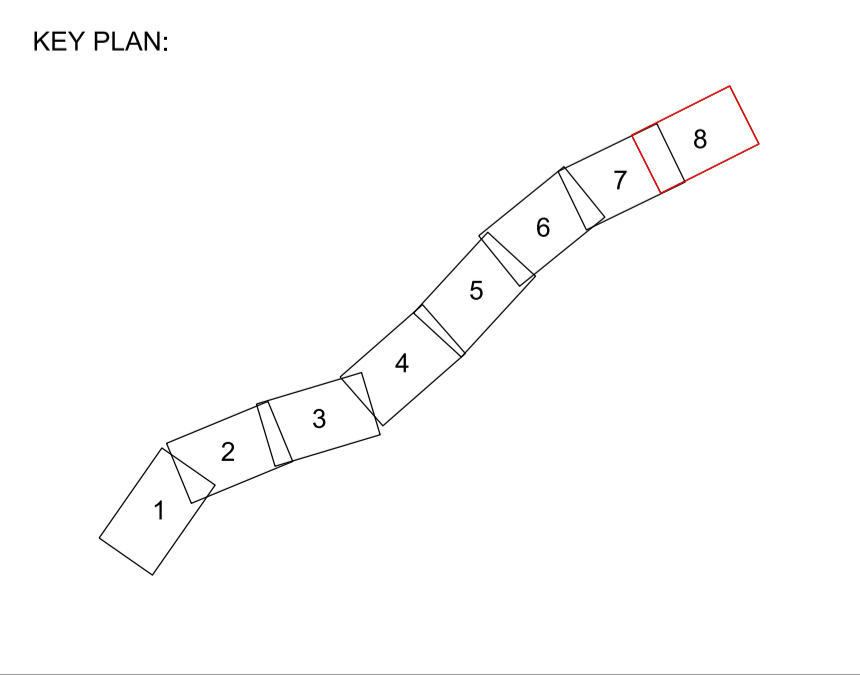
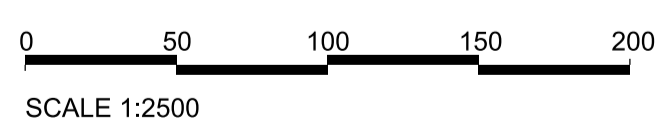
100



This map is reproduced from Ordnance Survey material with the permission of Ordnance Survey on behalf of the controller of Her Majesty's Stationery Office. © Crown Copyright. Unauthorised reproduction infringes Crown copyright and may lead to prosecution or civil proceedings. CLIENT NAME: Highways England LICENCE NUMBER: 100030649 (2018)

- GENERAL NOTES:
1. ALL DIMENSIONS ARE IN METRES UNLESS NOTED OTHERWISE.
 2. ONLY WRITTEN DIMENSIONS SHALL BE USED, DO NOT SCALE.
 3. THESE PLANS SHOULD BE READ IN CONJUNCTION WITH OTHER PLANS AND APPLICATION DOCUMENTS IN PARTICULAR SCHEDULE 3 OF THE DEVELOPMENT CONSENT ORDER

- LEGEND:
- DEVELOPMENT CONSENT ORDER BOUNDARY
 - A30 MAINLINE CENTRELINE
 - EXTENT OF CARRIAGEWAY (INCLUDING 0.5M LATERAL DEVIATION)
 - - - A30 MAINLINE EARTHWORKS (INCLUDING 1.75M LATERAL DEVIATION)
 - - - SIDE ROAD, JUNCTION AND SLIP ROAD CENTRELINE
 - - - SIDE ROAD EARTHWORKS (INCLUDING 1.75M LATERAL DEVIATION)
 - - - UTILITY DIVERSION WORK CENTRELINE
 - - - ATTENUATION POND BOUNDARY
 - - - PARISH BOUNDARY



Rev.	Date	Description	By	Chk'd	App'd	Auth'd
C03	07/01/19	VERSION A	MB	MB	MB	SW
P19	15/03/19	VERSION B	HJ	LP	RC	—
P20	15/03/19	VERSION B	HJ	LP	RC	SW
C04	15/03/19	VERSION B	HJ	LP	RC	SW
P21	17/04/19	VERSION C	HJ	LP	RC	—
P22	17/04/19	P22	HJ	LP	RC	SW
C05	17/04/19	VERSION C	HJ	LP	RC	SW
P23	18/06/19	FIRST ISSUE	ES	MB	RC	RC
P24	18/06/19	VERSION D	ES	MB	RC	PB
C06	18/06/19	VERSION D	ES	MB	RC	PB

Suitability: A3 | Drawing Status: STAGE COMPLETED

Client	highways england	European Union
Project Title	A30 CHIVERTON TO CARLAND CROSS	
Drawing Title	WORKS PLANS APFP REGULATION 5(2)(J) SHEET 8 OF 8	
Scale	1:2500	By: ES, Checked: MB, Approved: RC, Authorised: PB
Original Size	A1	Date: 18/06/19
Drawing Number	HA551502 - SW	Originator: ARP, Volume: LSI, -DR-ZL-000408
Location	SW	Type: -DR, Role: ZL, Number: 000408

Scale	By	Checked	Approved	Authorised
1:2500	ES	MB	RC	PB
Original Size	A1	Date: 18/06/19	Date: 18/06/19	Date: 18/06/19
Drawing Number	HA551502 - SW	Originator: ARP	Volume: LSI	Revision: C06
Location	SW	Type: -DR	Role: ZL	Number: 000408

If you need help accessing this or any other Highways England information,
please call **0300 123 5000** and we will help you.