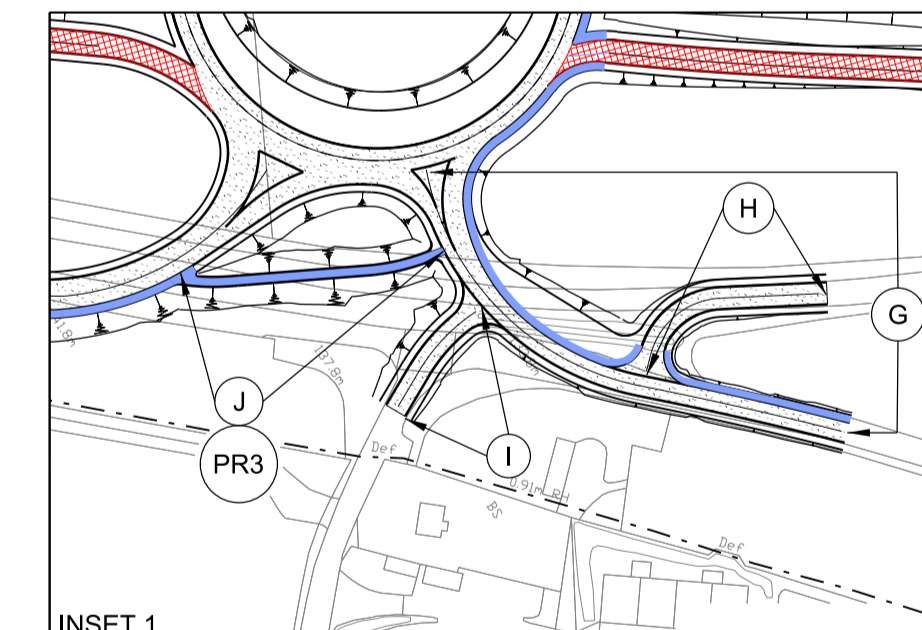
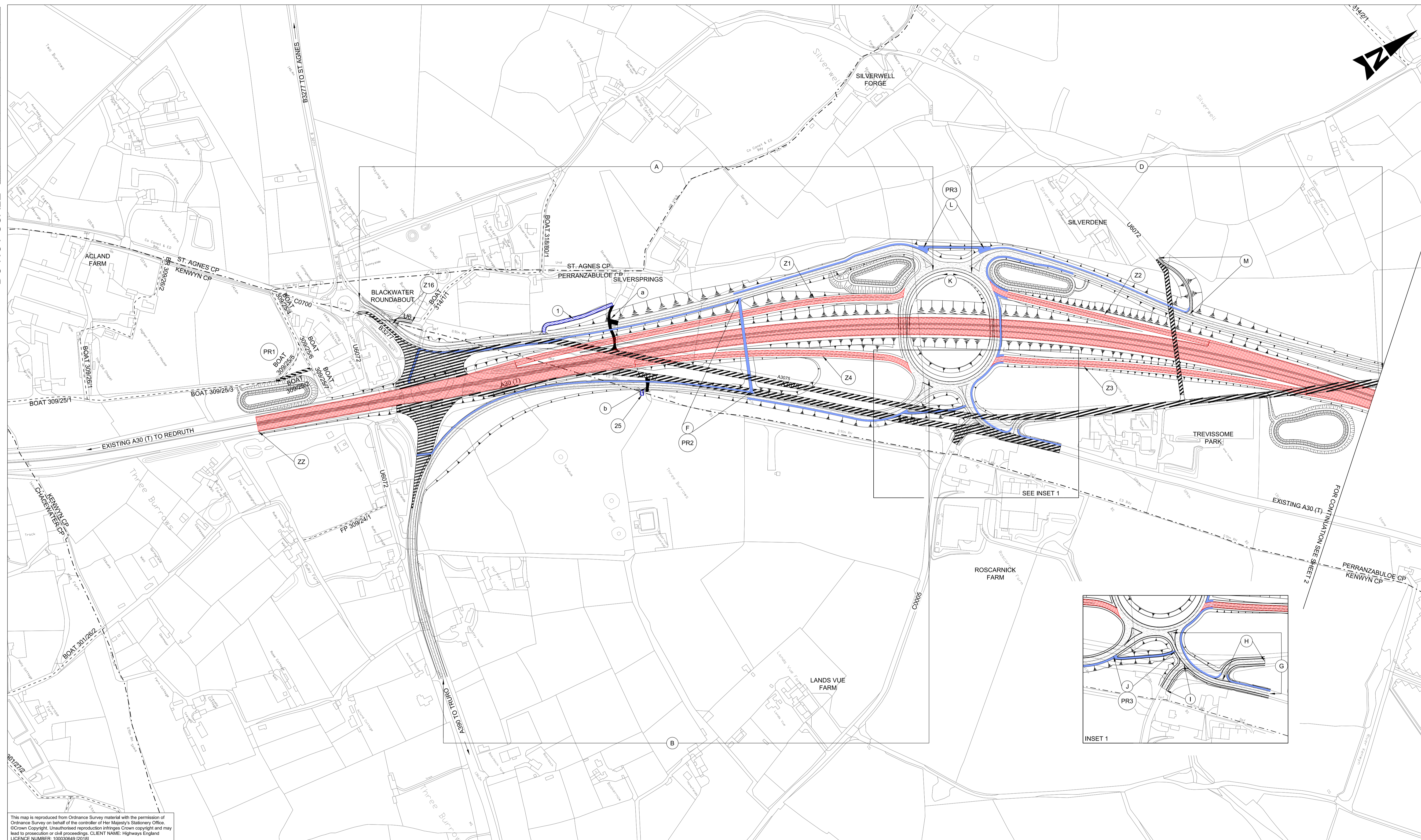


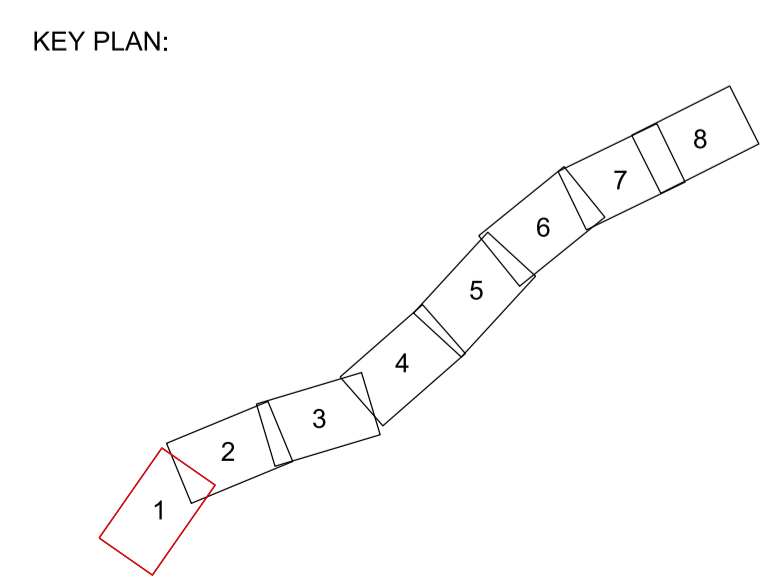
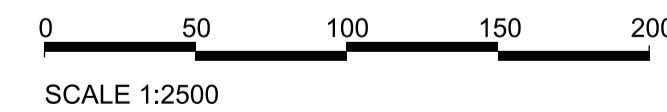
DO NOT SCALE

100
0 10
Millimetres



This map is reproduced from Ordnance Survey material with the permission of Ordnance Survey on behalf of the controller of Her Majesty's Stationery Office. © Crown Copyright. Unauthorised reproduction infringes Crown copyright and may lead to prosecution or civil proceedings. CLIENT NAME: Highways England LICENCE NUMBER: 100030649 (2018)

- GENERAL NOTES:
1. ALL DIMENSIONS ARE IN METRES UNLESS NOTED OTHERWISE.
 2. ONLY WRITTEN DIMENSIONS SHALL BE USED, DO NOT SCALE.
 3. THESE PLANS SHOULD BE READ IN CONJUNCTION WITH OTHER PLANS AND APPLICATION DOCUMENTS IN PARTICULAR SCHEDULE 3 OF THE DEVELOPMENT CONSENT ORDER.
- LEGEND:
- EXISTING HIGHWAYS TO BE STOPPED UP
 - NEW AND IMPROVED HIGHWAY - TRUNK ROAD
 - NEW AND IMPROVED HIGHWAY - SIDE ROAD
 - NEW PRIVATE MEANS OF ACCESS
 - PRIVATE MEANS OF ACCESS TO BE STOPPED UP
 - THE SCHEME (SHOWN FOR ILLUSTRATIVE PURPOSES)
 - PUBLIC RIGHTS OF WAY AND FOOTWAY / CYCLEWAY
 - PARISH BOUNDARY
 - EXISTING PUBLIC RIGHT OF WAY
 - PRIVATE MEANS OF ACCESS TO BE STOPPED UP REFERENCE LABEL
 - NEW PRIVATE MEANS OF ACCESS REFERENCE LABEL
 - NEW HIGHWAY REFERENCE LABEL



Rev.	Date	Description	By	Chk'd	App'd	Auth'd
	22/08/18	DCO ISSUE	LP	LP	RC	SW
	24/08/18	DCO ISSUE	AJ	LP	DG	—
	24/08/18	DCO ISSUE	AJ	LP	DG	SW
	24/08/18	DCO ISSUE	AJ	LP	DG	SW
	19/12/18	VERSION A	HJ	RC	MB	—
	19/12/18	P12	HJ	RC	MB	DG
	19/12/18	VERSION A	HJ	RC	MB	DG
	15/03/19	VERSION B	HJ	LP	RC	RC
	15/03/19	VERSION B	HJ	LP	RC	SW
	15/03/19	VERSION B	HJ	LP	RC	SW

Suitability: **A4** Drawing Status: **STAGE COMPLETED**

Client:

Project Title: **A30 CHIVERTON TO CARLAND CROSS**

Drawing Title: **RIGHTS OF WAY AND ACCESS PLANS APFP REGULATIONS 5(2)(K) SHEET 1 OF 8**

Scale	By	Checked	Approved	Authorised
1:2500	HJ	LP	RC	SW

Original Size	Date	Date	Date	Date
A1	15/03/19	15/03/19	15/03/19	15/03/19

Drawing Number: **HA551502 - SW** Originator: **ARP** Volume: **LSI -DR-ZL-000501** C04