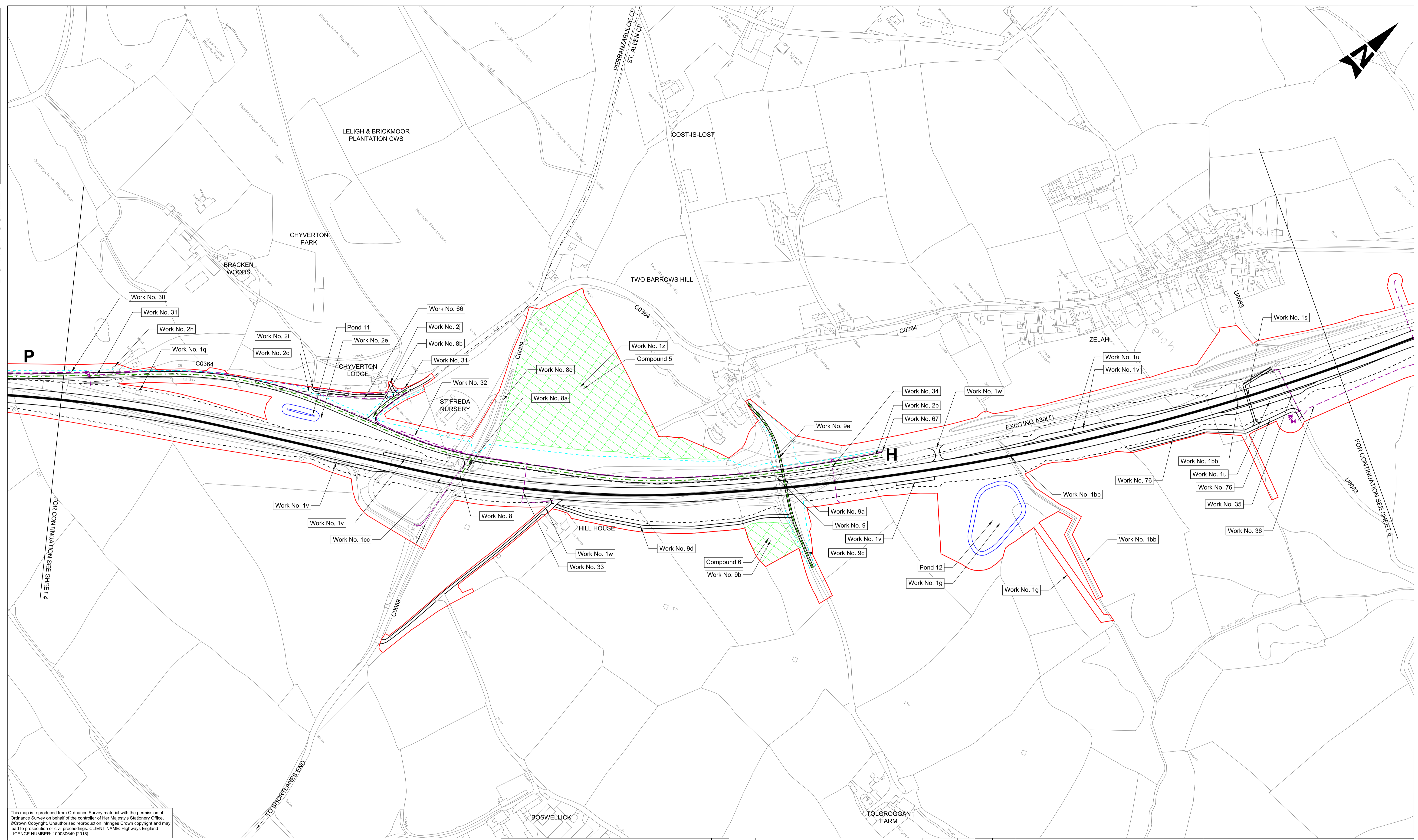


DO NOT SCALE
Millimetres
0 10 100

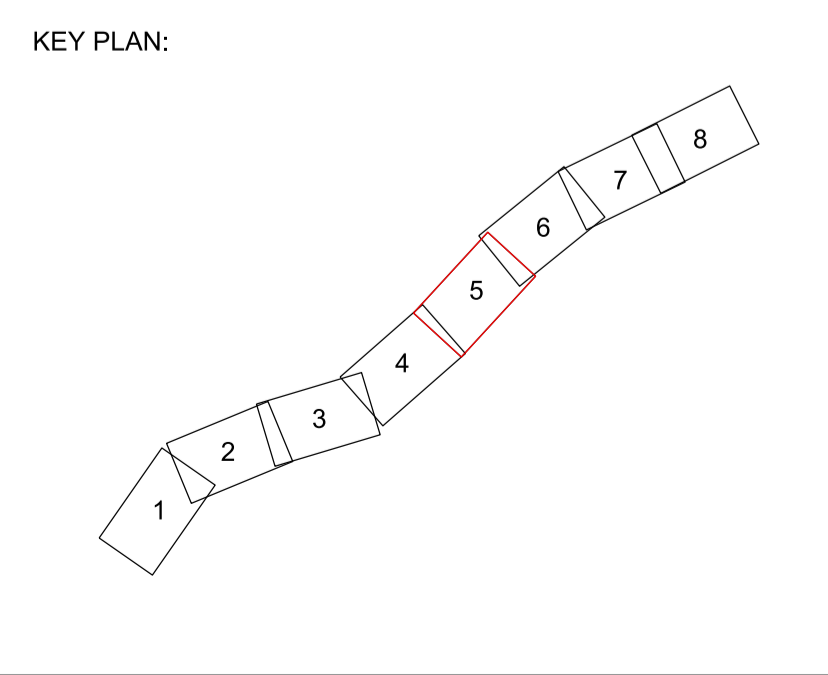
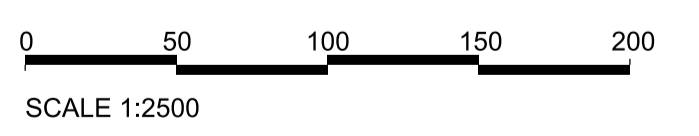


This map is reproduced from Ordnance Survey material with the permission of Ordnance Survey on behalf of the controller of Her Majesty's Stationery Office. © Crown Copyright. Unauthorised reproduction infringes Crown copyright and may lead to prosecution or civil proceedings. CLIENT NAME: Highways England LICENCE NUMBER: 100030649 (2018)

GENERAL NOTES:
 1. ALL DIMENSIONS ARE IN METRES UNLESS NOTED OTHERWISE.
 2. ONLY WRITTEN DIMENSIONS SHALL BE USED, DO NOT SCALE.
 3. THESE PLANS SHOULD BE READ IN CONJUNCTION WITH OTHER PLANS AND APPLICATION DOCUMENTS IN PARTICULAR SCHEDULE 3 OF THE DEVELOPMENT CONSENT ORDER.

LEGEND:

- DEVELOPMENT CONSENT ORDER BOUNDARY
- A30 MAINLINE CENTRELINE
- EXTENT OF CARRIAGEWAY (INCLUDING 0.5M LATERAL DEVIATION)
- A30 MAINLINE EARTHWORKS (INCLUDING 1.75M LATERAL DEVIATION)
- SIDE ROAD, JUNCTION AND SLIP ROAD CENTRELINE
- SIDE ROAD EARTHWORKS (INCLUDING 1.75M LATERAL DEVIATION)
- UTILITY DIVERSION WORK CENTRELINE
- ATTENUATION POND BOUNDARY
- PARISH BOUNDARY



Rev.	Date	Description	By	Chk'd	App'd	Auth'd
P12	22/08/18	DCO ISSUE	LP	LP	RC	SW
C01	22/08/18	DCO ISSUE	HJ	LP	RC	SW
P13	19/12/18	VERSION A	HJ	RC	MB	-
P14	19/12/18	VERSION A	HJ	RC	MB	DG
P15	20/12/18	VERSION A	HJ	MB	RC	-
P16	20/12/18	P16	HJ	MB	RC	DG
C02	20/12/18	VERSION A	HJ	MB	RC	DG
P17	15/03/19	VERSION B	HJ	LP	RC	RC
P18	15/03/19	VERSION B	HJ	LP	RC	SW
C03	15/03/19	VERSION B	HJ	LP	RC	SW

Suitability **A4** Drawing Status **STAGE COMPLETED**

Client:

Project Title: **A30 CHIVERTON TO CARLAND CROSS**

Drawing Title: **WORKS PLANS APFP REGULATION 5(2)(J) SHEET 5 OF 8**

Scale	By	Checked	Approved	Authorised
1:2500	HJ	LP	RC	SW

Original Size	Date	Date	Date	Date
A1	15/03/19	15/03/19	15/03/19	15/03/19

Drawing Number: **HA551502 - SW** | Originator: **ARP** | Volume: **LSI** | Revision: **C03**

Location: **-DR-ZL-000405** | Type: **-** | Role: **-** | Number: **-**