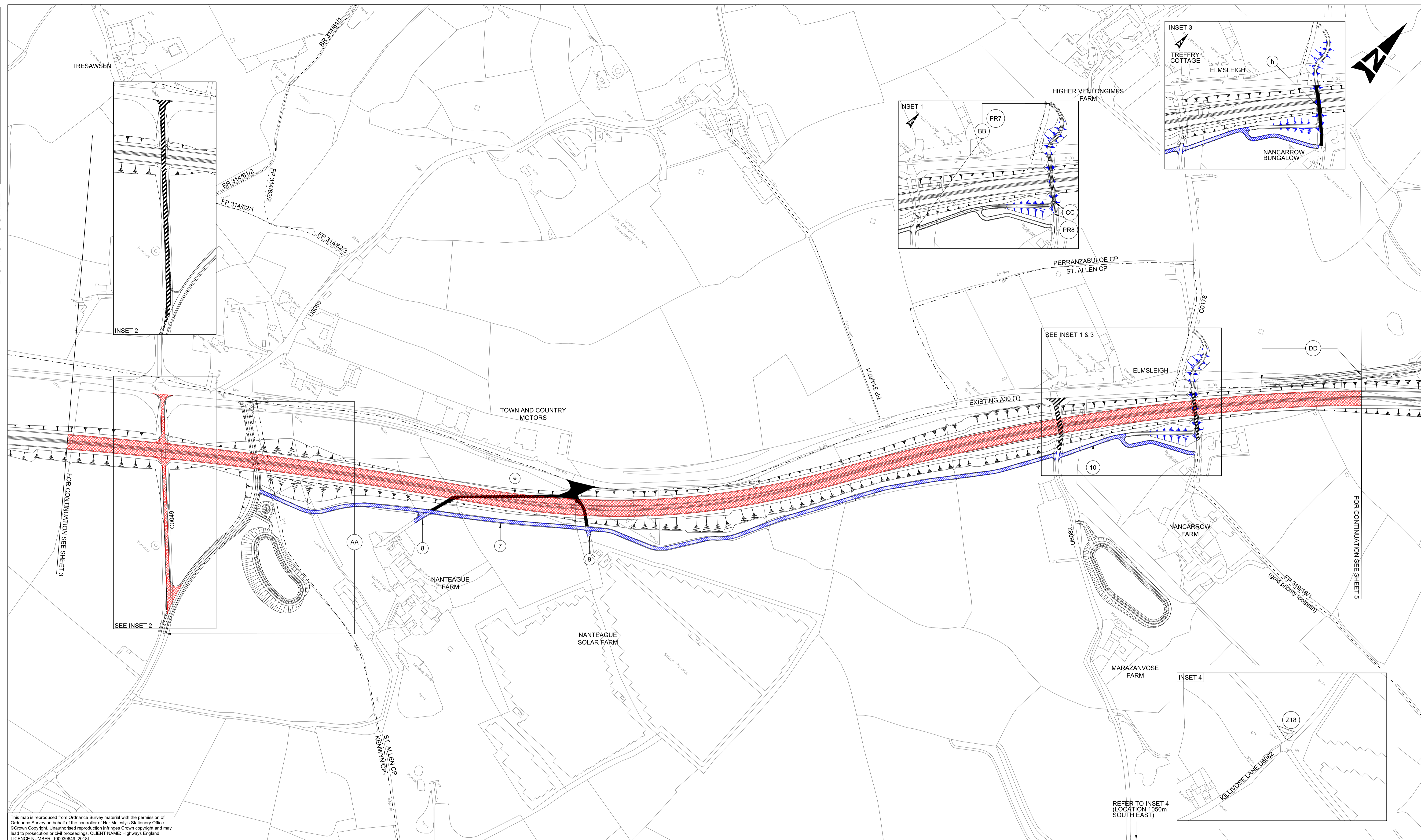


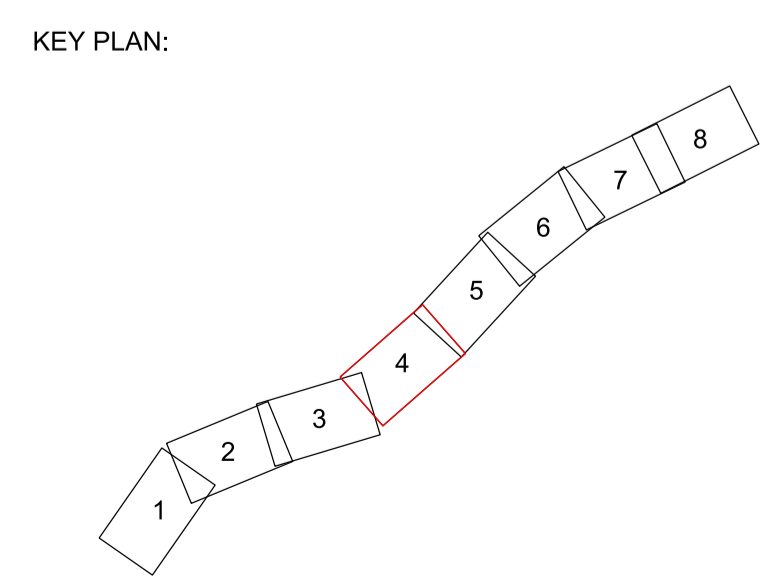
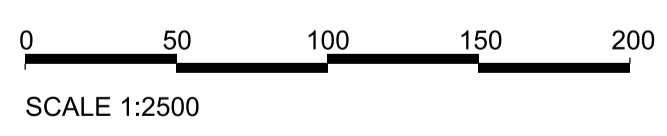
DO NOT SCALE

100  
0 10  
Millimetres



This map is reproduced from Ordnance Survey material with the permission of Ordnance Survey on behalf of the controller of Her Majesty's Stationery Office. © Crown Copyright. Unauthorised reproduction infringes Crown copyright and may lead to prosecution or civil proceedings. CLIENT NAME: Highways England LICENCE NUMBER: 100030649 (2018)

- GENERAL NOTES:
1. ALL DIMENSIONS ARE IN METRES UNLESS NOTED OTHERWISE.
  2. ONLY WRITTEN DIMENSIONS SHALL BE USED, DO NOT SCALE.
  3. THESE PLANS SHOULD BE READ IN CONJUNCTION WITH OTHER PLANS AND APPLICATION DOCUMENTS IN PARTICULAR SCHEDULE 3 OF THE DEVELOPMENT CONSENT ORDER.



Rev.	Date	Description	By	Chk'd	App'd	Auth'd
P06	02/08/18	FOR SIGN OFF	SW	SW	MB	SW
P07	20/08/18	DCO ISSUE	HJ	LP	RC	—
P08	22/08/18	DCO ISSUE	HJ	LP	RC	SW
C01	22/08/18	DCO ISSUE	HJ	LP	RC	SW
P09	24/08/18	DCO ISSUE	AJ	LP	DG	—
P10	24/08/18	P10	AJ	LP	DG	SW
C02	24/08/18	DCO ISSUE	AJ	LP	DG	SW
P11	19/12/18	VERSION A	HJ	RC	MB	MB
P12	19/12/18	VERSION A	HJ	RC	MB	DG
C03	19/12/18	VERSION A	HJ	RC	MB	DG

Suitability: A4  
Drawing Status: STAGE COMPLETED



Project Title: A30 CHIVERTON TO CARLAND CROSS

Drawing Title: RIGHTS OF WAY AND ACCESS PLANS APFP REGULATIONS 5(2)(K) SHEET 4 OF 8

Scale	By	Checked	Approved	Authorised
1:2500	HJ	RC	MB	DG
Original Size	Date	Date	Date	Date
A1	19/12/18	19/12/18	19/12/18	19/12/18
Drawing Number	Originator	Volume	Revision	
HA551502 - SW	ARP	LSI	-DR - ZL - 000504	C03
Location	Type	Role	Number	