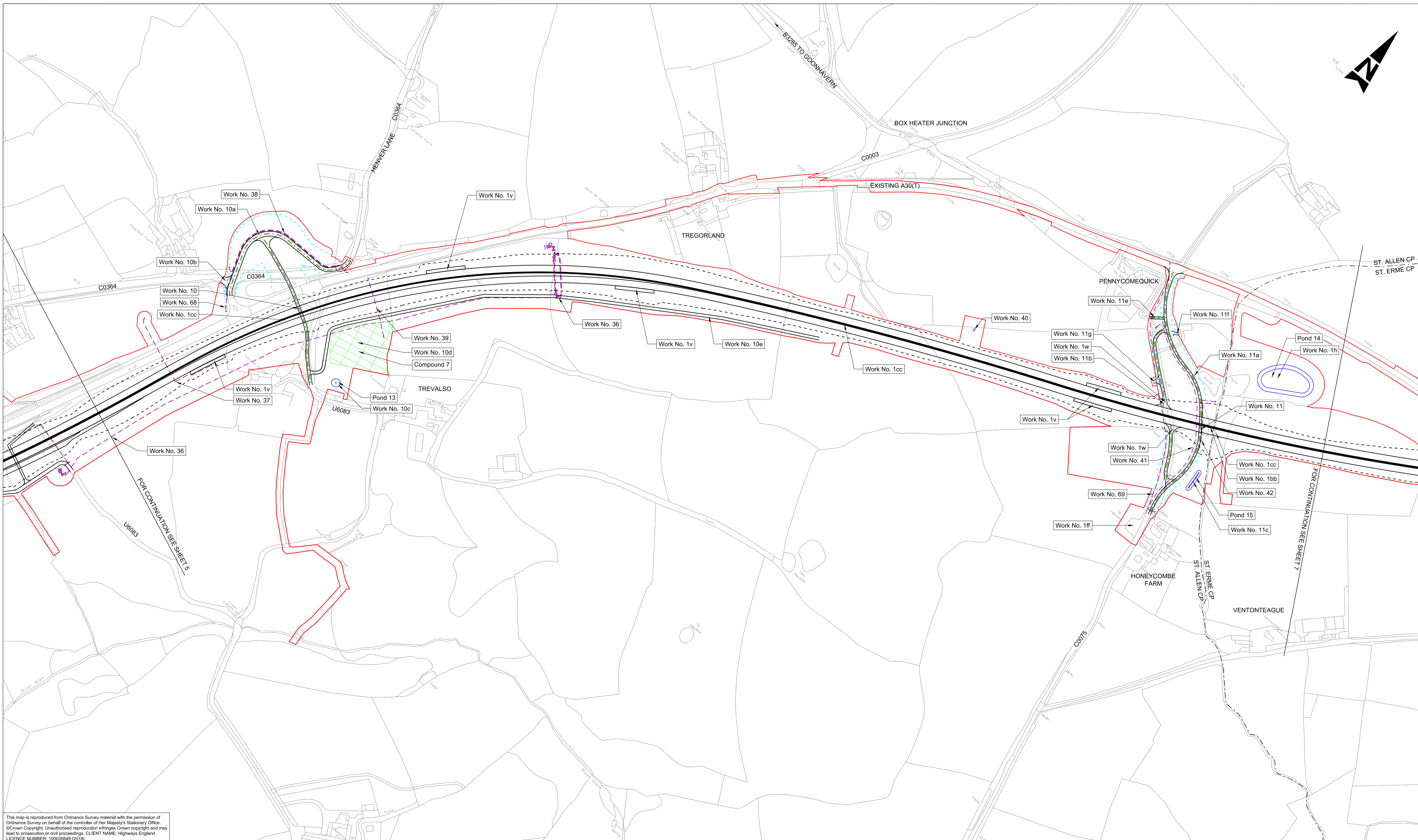


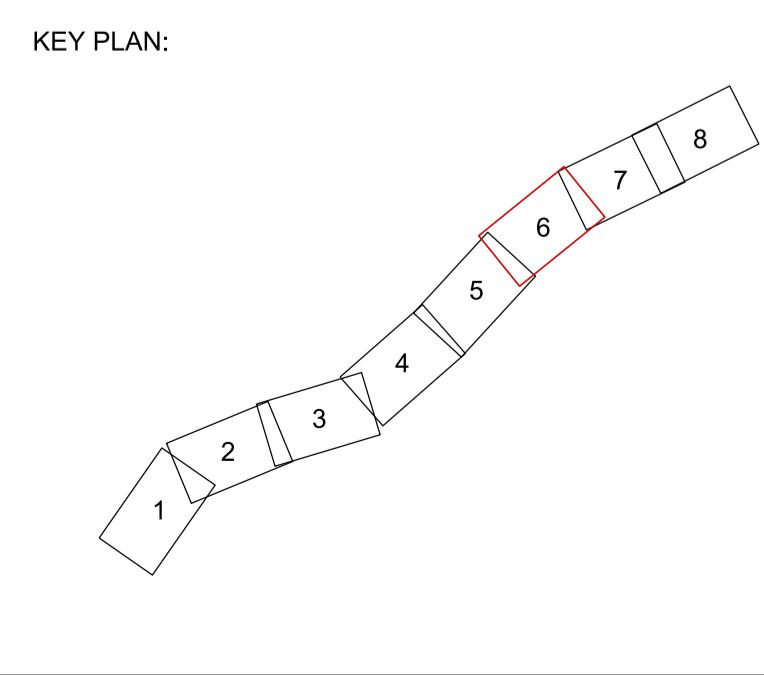
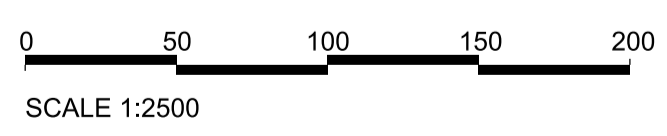
DO NOT SCALE



This map is reproduced from Ordnance Survey material with the permission of Ordnance Survey on behalf of the controller of Her Majesty's Stationery Office. © Crown Copyright. Unauthorised reproduction infringes Crown copyright and may lead to prosecution or civil proceedings. CLIENT NAME: Highways England LICENCE NUMBER: 100030649 [2018]

GENERAL NOTES:
 1. ALL DIMENSIONS ARE IN METRES UNLESS NOTED OTHERWISE.
 2. ONLY WRITTEN DIMENSIONS SHALL BE USED, DO NOT SCALE.
 3. THESE PLANS SHOULD BE READ IN CONJUNCTION WITH OTHER PLANS AND APPLICATION DOCUMENTS IN PARTICULAR SCHEDULE 3 OF THE DEVELOPMENT CONSENT ORDER

- LEGEND:
- DEVELOPMENT CONSENT ORDER BOUNDARY
 - A30 MAINLINE CENTRELINE
 - EXTENT OF CARRIAGEWAY (INCLUDING 0.5M LATERAL DEVIATION)
 - A30 MAINLINE EARTHWORKS (INCLUDING 1.75M LATERAL DEVIATION)
 - SIDE ROAD, JUNCTION AND SLIP ROAD CENTRELINE
 - SIDE ROAD EARTHWORKS (INCLUDING 1.75M LATERAL DEVIATION)
 - UTILITY DIVERSION WORK CENTRELINE
 - ATTENUATION POND BOUNDARY
 - PARISH BOUNDARY



Rev.	Date	Description	By	Chk'd	App'd	Auth'd
P09	20/08/18	DCO ISSUE	LP	LP	RC	—
P10	21/08/18	DCO ISSUE	HJ	LP	RC	—
P11	21/08/18	DCO ISSUE	HJ	LP	RC	—
P12	22/08/18	DCO ISSUE	HJ	LP	RC	SW
C01	22/08/18	DCO ISSUE	HJ	LP	RC	SW
P13	19/12/18	P13	HJ	RC	MB	—
P14	19/12/18	VERSION A	HJ	RC	MB	DG
P15	20/12/18	VERSION A	HJ	MB	RC	RC
P16	20/12/18	VERSION A	HJ	MB	RC	DG
C02	20/12/18	VERSION A	HJ	MB	RC	DG

Suitability	A4
Drawing Status	STAGE COMPLETED
Client	

Project Title	A30 CHIVERTON TO CARLAND CROSS				
Drawing Title	WORKS PLANS APFP REGULATION 5(2)(J) SHEET 6 OF 8				
Scale	1:2500	By	HJ	Checked	MB
Original Size	A1	Date	20/12/18	Date	20/12/18
Drawing Number	HA551502 - SW	Originator	ARP	Volume	LSI
Location	SW	Type	-DR -ZL	Role	-000406
Revision		Number			C02