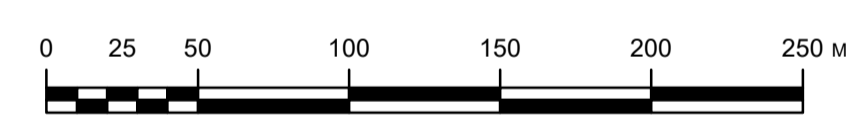


- KEY:**
- EXISTING FOOTPATH
 - - - PARISH BOUNDARY
 - - - PLOT BOUNDARY
 - DEVELOPMENT CONSENT ORDER BOUNDARY / LIMITS OF ORDER LAND
 - LAND TO BE ACQUIRED
 - LAND TO BE USED TEMPORARILY AND RIGHTS TO BE ACQUIRED PERMANENTLY
 - LAND TO BE USED TEMPORARILY

- NOTES:**
1. All dimensions are in metres unless stated otherwise.
 2. These Land Plans should be read in conjunction with other plans and documents in the Development Consent Order, in particular the Book of Reference.
 3. The numbers in squares relate to plot numbers. Refer to the Book of Reference for more information about these plots including the area of each plot. Plot numbers shown on the Land Plans include a reference to the relevant sheet of the Land Plans. In this numbering convention, a plot number comprises the sheet number followed by the actual plot number e.g. Plot 30/14 - where "30" is the sheet number and "14" is the plot number.
 4. All easements, servitudes and private rights are proposed to be extinguished on the land that is to be acquired, unless stated otherwise in the Book of Reference.



SCALE 1:2,500
 This map is reproduced from Ordnance Survey material with the permission of Ordnance Survey on behalf of the controller of Her Majesty's Stationery Office. © Crown Copyright. Unauthorised reproduction infringes Crown copyright and may lead to prosecution or civil proceedings. CLIENT NAME: Highways England LICENCE NUMBER: 100030649 (2017). © Crown copyright material reproduced only with the permission of Land Registry.

C02	17/1918	DCO ISSUE UPDATE VERSION 1	FG	LP	DG
Rev	Date	Description	By	Chkd	App'd

Client: **highways england**  Designer: 

Project Title: **A30 CHIVERTON TO CARLAND CROSS**

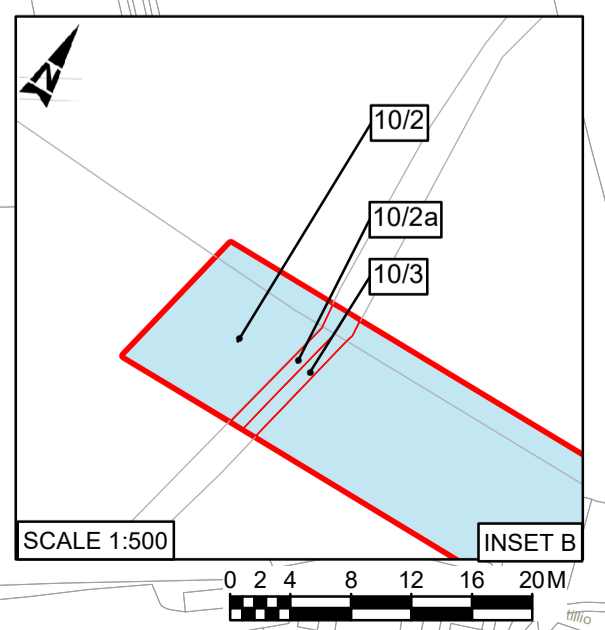
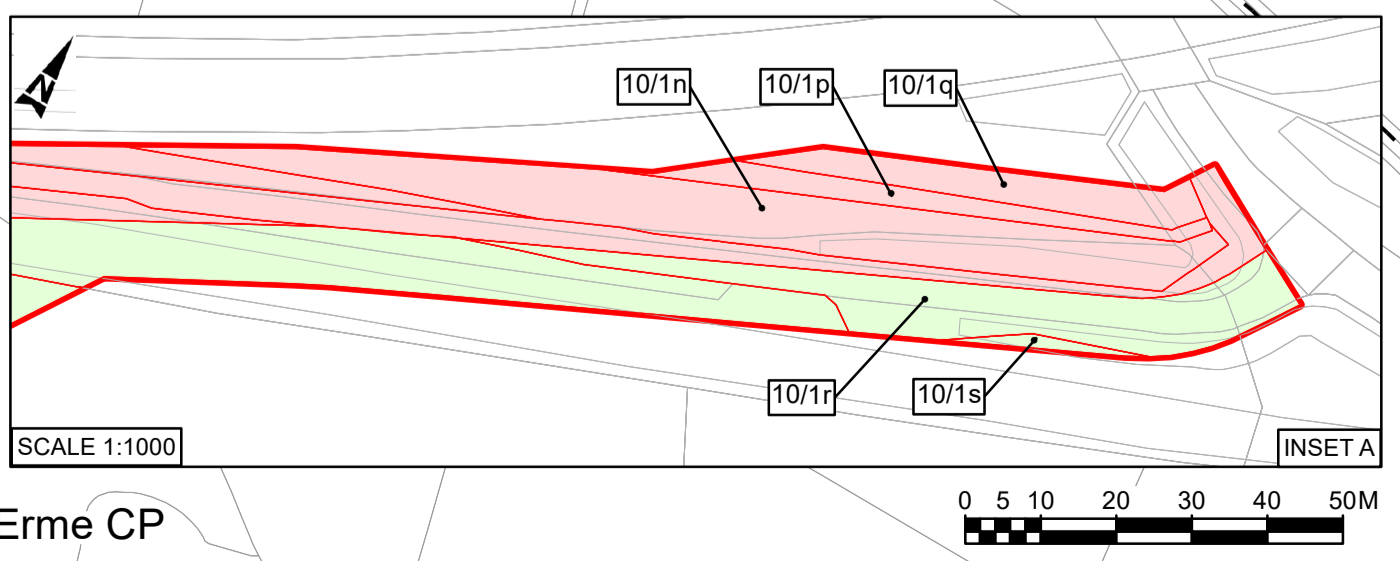
Drawing Title: **LAND PLANS
 APFP REGULATION 5(2)(1)
 SHEET 10 OF 10**

Drawing Status: **STAGE COMPLETED**

App. Job No.: 256019-00
 Scale: 1:2500@A1, 1:5000@A3

Drawing Number	Project	Originator	Volume	Revision
HA551502-ARP-LSI-SW-DR-ZL-000109				C02
Location	Type	Role	Number	

THIS DRAWING IS NOT TO BE USED IN WHOLE OR PART OTHER THAN FOR THE INTENDED PURPOSE AND PROJECT AS DEFINED ON THIS DRAWING. REFER TO THE CONTRACT FOR FULL TERMS AND CONDITIONS.



St. Erme CP

St. Enoder CP

St. Newlyn East CP

TREVENTON FARM

Mitchell

WEST NANCEMERE

A30 TO BODMIN

Continued on Sheet 9

FOOTPATH 32461