

A30 Chiverton to Carland Cross TR010026

6.5 STATEMENT TO INFORM AN APPROPRIATE ASSESSMENT APPENDIX 6 HABITAT WITHIN 10M OF THE A30 AT BRENEY COMMON SAC

Planning Act 2008

APFP Regulation 5(2)(g)
Infrastructure Planning (Applications: Prescribed
Forms and Procedure) Regulations 2009

Volume 6

August 2018

Infrastructure Planning

Planning Act 2008

**The Infrastructure Planning
(Applications: Prescribed Forms and
Procedure) Regulations 2009**

**A30 Chiverton to Carland Cross
Development Consent Order 201[x]**

**6.5 STATEMENT TO INFORM AN APPROPRIATE ASSESSMENT
APPENDIX 6 HABITAT WITHIN 10M OF THE A30 AT BRENEY COMMON
SAC**

Regulation Number:	Regulation 5(2)(g)
Planning Inspectorate Scheme Reference	TR010026
Application Document Reference	6.5
Author:	A30 Chiverton to Carland Cross Project Team, Highways England

Version	Date	Status of Version
Rev: C01	23/08/18	Application Issue

Table of Contents

	Pages
1 Habitat within 0-10 metres of the A30 at Breney Common and Goss and Tregoss Moors SAC	i

Table of Figures

Figure 1: Identification of areas of the Breney Common and Goss and Tregoss Moors SAC located within 10m of the A30, including segment ID numbers. Please refer to legend above.	ii
Figure 2: ID 1 Aerial imagery with up-to-date NVC survey data sourced from Natural England. Please refer to legend above for NVC habitat types shown.	iii
Figure 3: ID 2 and 3 Aerial imagery with up-to-date NVC survey data sourced from Natural England. Please refer to legend above for NVC habitat types shown.	iv
Figure 4: ID 4 Aerial imagery with up-to-date NVC survey data sourced from Natural England. Please refer to legend above for NVC habitat types shown.	v
Figure 5: ID 5 Aerial imagery with up-to-date NVC survey data sourced from Natural England. Please refer to legend above for NVC habitat types shown.	vi
Figure 6: ID 6 Aerial imagery with up-to-date NVC survey data sourced from Natural England. Please refer to legend above for NVC habitat types shown.	vii

1 Habitat within 0-10 metres of the A30 at Breney Common and Goss and Tregoss Moors SAC

Legend









-  = Breney Common and Goss and Tregoss Moors SAC
-  = Area of SAC within 10 metres of the A30
-  = No NVC survey, heathland
-  = M25 *Molinia caerulea* – *Potentilla erecta* mire
-  = W1 *Salix cinerea* – *Galium palustre* woodland
-  = W23 *Ulex europaeus* – *Rubus fruticosus* scrub
-  = No NVC survey, scrub
-  = Not surveyed



Figure 1: Identification of areas of the Breney Common and Goss and Tregoss Moors SAC located within 10m of the A30, including segment ID numbers. Please refer to legend above.

ID: 1

Figure 2: ID 1 Aerial imagery with up-to-date NVC survey data sourced from Natural England. Please refer to legend above for NVC habitat types shown.

ID: 2 and 3



Figure 3: ID 2 and 3 Aerial imagery with up-to-date NVC survey data sourced from Natural England. Please refer to legend above for NVC habitat types shown.

ID: 4



Figure 4: ID 4 Aerial imagery with up-to-date NVC survey data sourced from Natural England. Please refer to legend above for NVC habitat types shown.

ID: 5



Figure 5: ID 5 Aerial imagery with up-to-date NVC survey data sourced from Natural England. Please refer to legend above for NVC habitat types shown.

ID: 6

Figure 6: ID 6 Aerial imagery with up-to-date NVC survey data sourced from Natural England. Please refer to legend above for NVC habitat types shown.

If you need help accessing this or any other Highways England information, please call **0300 123 5000** and we will help you.