

Field of view: 57°
 Grid reference: SW 74417 46252
 Viewpoint elevation: 129.316m AOD
 Viewer height: 1.67m
 Time: 09:35 18.12.17
 Viewing distance @ A3: 400mm



VP 1. Existing winter view from overbridge south of Three Burrows, looking northeast along A30, 200m southwest of the scheme.

Field of view: 57°
 Grid reference: SW 74417 46252
 Viewpoint elevation: 129.316m AOD
 Viewer height: 1.6m
 Time: 14:02 08.08.17
 Viewing distance @ A3: 400mm



VP 1. Existing summer view from overbridge south of Three Burrows, looking northeast along A30, 200m southwest of the scheme.

NOTES:

Issue	Date	Author	Chkd	Appd	Authorised	Comment
P1	3/12/17	CM	BO	JP	DG	First draft for comment



Job No: 256019-00
 DRAFT

A30 Chiverton to Carland Cross
 Figure 7 - 5
 Sheet 1 of 62

Field of view: 57°
 Grid reference: SW 74690 46882
 Viewpoint elevation: 144.333m AOD
 Viewer height: 1.58m
 Time: 09:22 18.12.17
 Viewing distance @ A3: 400mm



VP 2. Existing winter view from Starbucks at Chiverton Cross, looking east towards A30, 10m west of the scheme.

Field of view: 57°
 Grid reference: SW 74690 46882
 Viewpoint elevation: 144.333m AOD
 Viewer height: 1.58m
 Time: 13:42 06.06.18
 Viewing distance @ A3: 400mm



VP 2. Existing summer view from Starbucks at Chiverton Cross, looking east towards A30, 10m west of the scheme.

NOTES:

Issue	Date	Author	Chkd	Appd	Authorised	Comment
P1	3/12/17	CM	BO	JP	DG	First draft for comment



Job No: 256019-00
 DRAFT

A30 Chiverton to Carland Cross
 Figure 7 - 5
 Sheet 2 of 62

Field of view: 57°
 Grid reference: SW 75364 47767
 Viewpoint elevation: 132.193m AOD
 Viewer height: 1.7m
 Time: 09:53 18.12.17
 Viewing distance @ A3: 400mm



VP 3. Existing winter view from Trevisson Business Park looking west, 60m southeast of the scheme.

Field of view: 57°
 Grid reference: SW 75364 47767
 Viewpoint elevation: 132.193m AOD
 Viewer height: 1.6m
 Time: 14:14 09.08.17
 Viewing distance @ A3: 400mm



VP 3. Existing summer view from Trevisson Business Park looking west, 60m southeast of the scheme.

NOTES:

Issue	Date	Author	Chkd	Appd	Authorised	Comment
P1	3/12/17	CM	BO	JP	DG	First draft for comment



Job No: 256019-00
 DRAFT

A30 Chiverton to Carland Cross
 Figure 7 - 5
 Sheet 3 of 62

Field of view: 57°
 Grid reference: SW 75364 47767
 Viewpoint elevation: 132.193m AOD
 Viewer height: 1.7m
 Time: 09:53 18.12.17
 Viewing distance @ A3: 400mm



VP 3. Existing winter view from Trevisson Business Park looking west, 60m southeast of the scheme.



VP 3. Proposed winter view at year 1, from Trevisson Business Park looking west, 60m southeast of the scheme.

NOTES:

Issue	Date	Author	Chkd	Appd	Authorised	Comment
P1	3/12/17	CM	BO	JP	DG	First draft for comment



Job No: 256019-00
 DRAFT

A30 Chiverton to Carland Cross
 Figure 7 - 5
 Sheet 4 of 62

Field of view: 57°
 Grid reference: SW 75364 47767
 Viewpoint elevation: 132.193m AOD
 Viewer height: 1.7m
 Time: 14:14 09.08.17
 Viewing distance @ A3: 400mm



VP 3. Existing summer view from Trevisson Business Park looking west, 60m southeast of the scheme.



VP 3. Proposed summer view at year 15, from Trevisson Business Park looking west, 60m southeast of the scheme.

NOTES:

Issue	Date	Author	Chkd	Appd	Authorised	Comment
P1	3/12/17	CM	BO	JP	DG	First draft for comment




Job No: 256019-00
 DRAFT

A30 Chiverton to Carland Cross
 Figure 7 - 5
 Sheet 5 of 62

Field of view: 57°
 Grid reference: SW 75364 47767
 Viewpoint elevation: 132.193m AOD
 Viewer height: 1.7m
 Time: 21:30 25.09.17
 Viewing distance @ A3: 400mm



VP 3. Existing nighttime view from Trevisome Business Park looking west, 60m southeast of the scheme.



VP 3. Proposed nighttime view at year 1, from Trevisome Business Park looking west, 60m southeast of the scheme.

NOTES:

Issue	Date	Author	Chkd	Appd	Authorised	Comment
P1	3/12/17	CM	BO	JP	DG	First draft for comment



Job No: 256019-00
 DRAFT

A30 Chiverton to Carland Cross
 Figure 7 - 5
 Sheet 6 of 62

Field of view: 57°
 Grid reference: SW 76153 48254
 Viewpoint elevation: 147.353m AOD
 Viewer height: 1.68m
 Time: 13:05 18.12.17
 Viewing distance @ A3: 400mm



VP 4. Existing winter view from Four Burrows, looking northwest, 130m south of the scheme.

Field of view: 57°
 Grid reference: SW 76153 48254
 Viewpoint elevation: 147.353m AOD
 Viewer height: 1.6m
 Time: 13:25 10.07.18
 Viewing distance @ A3: 400mm



VP 4. Existing summer view from Four Burrows, looking northwest, 130m south of the scheme.

NOTES:

Issue	Date	Author	Chkd	Appd	Authorised	Comment
P1	3/12/17	CM	BO	JP	DG	First draft for comment



Job No: 256019-00
 DRAFT

A30 Chiverton to Carland Cross
 Figure 7 - 5
 Sheet 7 of 62

Field of view: 57°
 Grid reference: SW 76153 48254
 Viewpoint elevation: 147.353m AOD
 Viewer height: 1.68m
 Time: 13:05 18.12.17
 Viewing distance @ A3: 400mm



VP 4. Existing winter view from Four Burrows, looking northwest, 130m south of the scheme.



VP 4. Proposed winter view at year 1, from Four Burrows, looking northwest, 130m south of the scheme.

NOTES:

Issue	Date	Author	Chkd	Appd	Authorised	Comment
P1	3/12/17	CM	BO	JP	DG	First draft for comment



Job No: 256019-00
 DRAFT

A30 Chiverton to Carland Cross
 Figure 7 - 5
 Sheet 8 of 62

Field of view: 57°
 Grid reference: SW 76153 48254
 Viewpoint elevation: 147.353m AOD
 Viewer height: 1.68m
 Time: 13:05 18.12.17
 Viewing distance @ A3: 400mm



VP 4. Existing winter view from Four Burrows, looking northwest, 130m south of the scheme.



VP 4. Proposed winter view at year 15, from Four Burrows, looking northwest, 130m south of the scheme.

NOTES:

Issue	Date	Author	Chkd	Appd	Authorised	Comment
P1	3/12/17	CM	BO	JP	DG	First draft for comment



Job No: 256019-00
 DRAFT

A30 Chiverton to Carland Cross
 Figure 7 - 5
 Sheet 9 of 62

Field of view: 57°
 Grid reference: SW 76589 49409
 Viewpoint elevation: 112.534m AOD
 Viewer height: 1.65m
 Time: 12:22 18.12.17
 Viewing distance @ A3: 400mm



VP 5. Existing winter view from byway leading to Higher Callestick Farm, looking southeast towards A30, 800m north of the scheme.

Field of view: 57°
 Grid reference: SW 76589 49409
 Viewpoint elevation: 112.534m AOD
 Viewer height: 1.6m
 Time: 16:17 08.08.17
 Viewing distance @ A3: 400mm



VP 5. Existing summer view from byway leading to Higher Callestick Farm, looking southeast towards A30, 800m north of the scheme.

NOTES:

Issue	Date	Author	Chkd	Appd	Authorised	Comment
P1	3/12/17	CM	BO	JP	DG	First draft for comment



Job No: 256019-00
 DRAFT

A30 Chiverton to Carland Cross
 Figure 7 - 5
 Sheet 10 of 62

Field of view: 57°
 Grid reference: SW 77260 48791
 Viewpoint elevation: 105.98m AOD
 Viewer height: 1.66m
 Time: 10:32 01.02.18
 Viewing distance @ A3: 400mm



VP 6. Existing winter view from the junction of B3284 with the bridleway 314/64/1, adjacent to the dwelling at Callestick Vean (South), looking east, adjacent to the scheme.

Field of view: 57°
 Grid reference: SW 77260 48791
 Viewpoint elevation: 105.98m AOD
 Viewer height: 1.6m
 Time: 16:26 08.08.17
 Viewing distance @ A3: 400mm



VP 6. Existing summer view from the junction of B3284 with the bridleway 314/64/1, adjacent to the dwelling at Callestick Vean (South), looking east, adjacent to the scheme.

NOTES:

Issue	Date	Author	Chkd	Appd	Authorised	Comment
P1	3/12/17	CM	BO	JP	DG	First draft for comment



Job No: 256019-00
 DRAFT

A30 Chiverton to Carland Cross
 Figure 7 - 5
 Sheet 11 of 62

Field of view: 57°
 Grid reference: SW 77260 48791
 Viewpoint elevation: 105.98m AOD
 Viewer height: 1.66m
 Time: 10:32 01.02.18
 Viewing distance @ A3: 400mm



VP 6. Existing winter view from the junction of B3284 with the bridleway 314/64/1, adjacent to the dwelling at Callestick Vean (South), looking east, adjacent to the scheme.



VP 6. Proposed winter view at year 1, from the junction of B3284 with the bridleway 314/64/1, adjacent to the dwelling at Callestick Vean (South), looking east, adjacent to the scheme.

NOTES:

Issue	Date	Author	Chkd	Appd	Authorised	Comment
P1	3/12/17	CM	BO	JP	DG	First draft for comment



Job No: 256019-00
 DRAFT

A30 Chiverton to Carland Cross
 Figure 7 - 5
 Sheet 12 of 62

Field of view: 57°
 Grid reference: SW 77260 48791
 Viewpoint elevation: 105.98m AOD
 Viewer height: 1.66m
 Time: 10:32 01.02.18
 Viewing distance @ A3: 400mm



VP 6. Existing winter view from the junction of B3284 with the bridleway 314/64/1, adjacent to the dwelling at Callestick Vean (South), looking east, adjacent to the scheme.



VP 6. Proposed winter view at year 15, from the junction of B3284 with the bridleway 314/64/1, adjacent to the dwelling at Callestick Vean (South), looking east, adjacent to the scheme.

NOTES:

Issue	Date	Author	Chkd	Appd	Authorised	Comment
P1	3/12/17	CM	BO	JP	DG	First draft for comment



Job No: 256019-00
 DRAFT

A30 Chiverton to Carland Cross
 Figure 7 - 5
 Sheet 13 of 62

Field of view: 57°
 Grid reference: SW 77818 49127
 Viewpoint elevation: 97.676m AOD
 Viewer height: 1.67m
 Time: 13:12 18.12.17
 Viewing distance @ A3: 400mm



VP 7. Existing winter view from PRow, leading to Creegmeor Farm, looking southwest, 180m north-northwest from the scheme.

Field of view: 57°
 Grid reference: SW 77818 49127
 Viewpoint elevation: 97.676m AOD
 Viewer height: 1.67m
 Time: 16:26 25.09.17
 Viewing distance @ A3: 400mm



VP 7. Existing summer view from PRow, leading to Creegmeor Farm, looking southwest, 180m north-northwest from the scheme.

NOTES:

Issue	Date	Author	Chkd	Appd	Authorised	Comment
P1	3/12/17	CM	BO	JP	DG	First draft for comment



Job No: 256019-00
 DRAFT

A30 Chiverton to Carland Cross
 Figure 7 - 5
 Sheet 14 of 62

Field of view: 57°
 Grid reference: SW 78237 48732
 Viewpoint elevation: 116m AOD
 Viewer height: 1.6m
 Time: 11:04 10.07.18
 Viewing distance @ A3: 400mm



VP 8. Existing summer (AM July) view from the B3284, looking west, 30m south of the scheme.

Field of view: 57°
 Grid reference: SW 78237 48732
 Viewpoint elevation: 116m AOD
 Viewer height: 1.6m
 Time: 13:23 06.06.18
 Viewing distance @ A3: 400mm



VP 8. Existing summer (PM June) view from the B3284, looking west, 30m south of the scheme.

NOTES:

Issue	Date	Author	Chkd	Appd	Authorised	Comment
P1	3/12/17	CM	BO	JP	DG	First draft for comment



ARUP

Job No: 256019-00
 DRAFT

A30 Chiverton to Carland Cross
 Figure 7 - 5
 Sheet 15 of 62

Field of view: 57°
 Grid reference: SW 78237 48732
 Viewpoint elevation: 116m AOD
 Viewer height: 1.6m
 Time: 11:04 10.07.18
 Viewing distance @ A3: 400mm



VP 8. Existing summer afternoon view from the B3284, looking west, 30m south of the scheme.



VP 8. Proposed summer afternoon view at year 1, from the B3284, looking west, 30m south of the scheme.

NOTES:

Issue	Date	Author	Chkd	Appd	Authorised	Comment
P1	3/12/17	CM	BO	JP	DG	First draft for comment



Job No: 256019-00
 DRAFT

A30 Chiverton to Carland Cross
 Figure 7 - 5
 Sheet 16 of 62

Field of view: 57°
 Grid reference: SW 78237 48732
 Viewpoint elevation: 116m AOD
 Viewer height: 1.6m
 Time: 11:04 10.07.18
 Viewing distance @ A3: 400mm



VP 8. Existing summer afternoon view from the B3284, looking west, 30m south of the scheme.



VP 8. Proposed summer afternoon view at year 15, from the B3284, looking west, 30m south of the scheme.

NOTES:

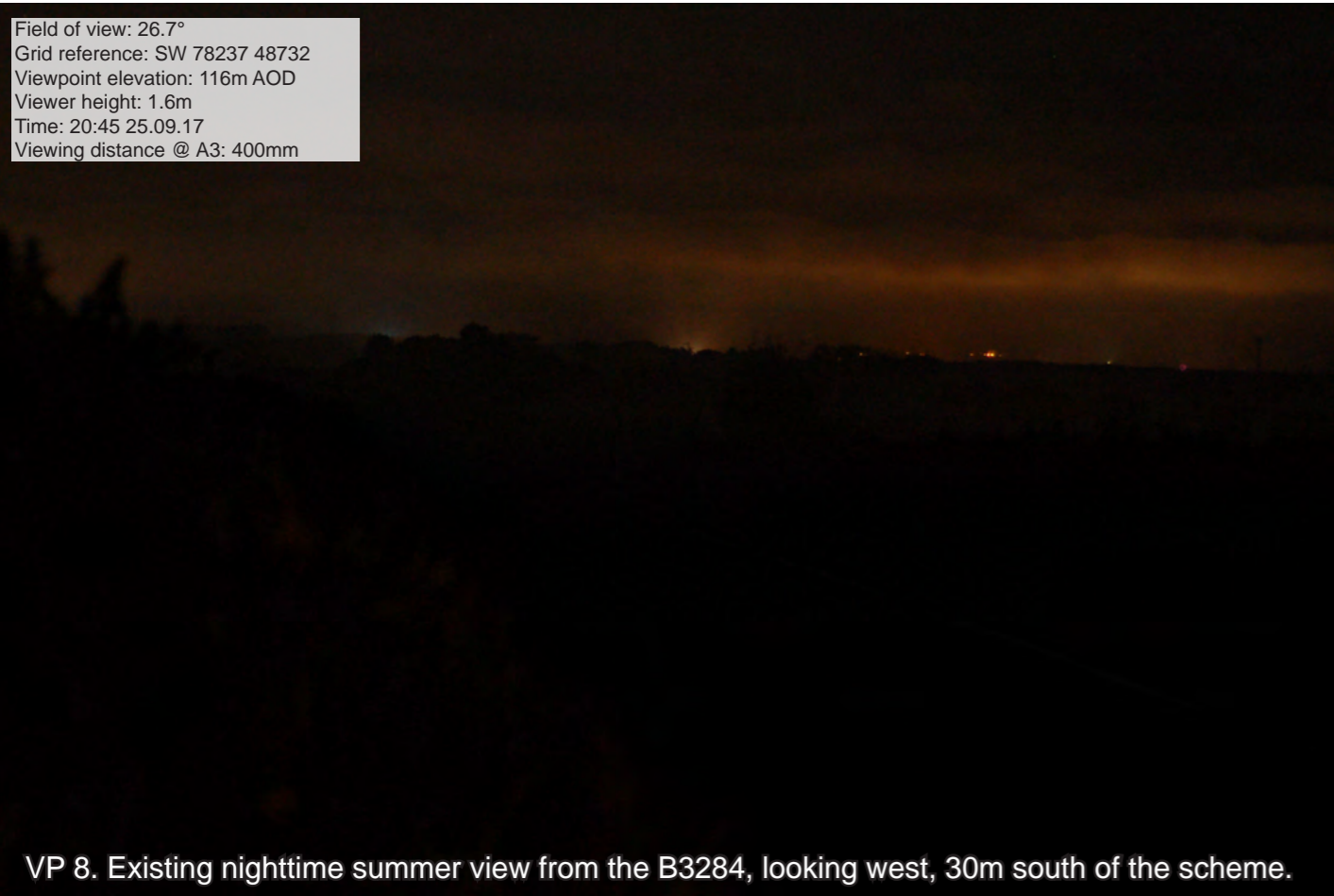
Issue	Date	Author	Chkd	Appd	Authorised	Comment
P1	3/12/17	CM	BO	JP	DG	First draft for comment



Job No: 256019-00
 DRAFT

A30 Chiverton to Carland Cross
 Figure 7 - 5
 Sheet 17 of 62

Field of view: 26.7°
 Grid reference: SW 78237 48732
 Viewpoint elevation: 116m AOD
 Viewer height: 1.6m
 Time: 20:45 25.09.17
 Viewing distance @ A3: 400mm



VP 8. Existing nighttime summer view from the B3284, looking west, 30m south of the scheme.



VP 8. Proposed nighttime summer view at year 15 from the B3284, looking west, 30m south of the scheme.

NOTES:

Issue	Date	Author	Chkd	Appd	Authorised	Comment
P1	3/12/17	CM	BO	JP	DG	First draft for comment



Job No: 256019-00
 DRAFT

A30 Chiverton to Carland Cross
 Figure 7 - 5
 Sheet 18 of 62

Field of view: 57°
 Grid reference: SW 78703 49119
 Viewpoint elevation: 115.625m AOD
 Viewer height: 1.6m
 Time: 13:45 19.12.17
 Viewing distance @ A3: 400mm



VP 9. Existing winter view from bridleway near Hillview, looking northeast towards A30, 60m south of the scheme.

Field of view: 57°
 Grid reference: SW 78703 49119
 Viewpoint elevation: 115.625m AOD
 Viewer height: 1.6m
 Time: 11:21 08.08.17
 Viewing distance @ A3: 400mm



VP 9. Existing summer view from bridleway near Hillview, looking northeast towards A30, 60m south of the scheme.

NOTES:

Issue	Date	Author	Chkd	Appd	Authorised	Comment
P1	3/12/17	CM	BO	JP	DG	First draft for comment



Job No: 256019-00
 DRAFT

A30 Chiverton to Carland Cross
 Figure 7 - 5
 Sheet 19 of 62

Field of view: 57°
 Grid reference: SW 78703 49119
 Viewpoint elevation: 115.625m AOD
 Viewer height: 1.6m
 Time: 13:45 19.12.17
 Viewing distance @ A3: 400mm



VP 9. Existing winter view from bridleway near Hillview, looking northeast towards A30, 60m south of the scheme.



VP 9. Proposed winter view at year 1, from bridleway near Hillview, looking northeast towards A30, 60m south of the scheme.

NOTES:

Issue	Date	Author	Chkd	Appd	Authorised	Comment
P1	3/12/17	CM	BO	JP	DG	First draft for comment



Job No: 256019-00
 DRAFT

A30 Chiverton to Carland Cross
 Figure 7 - 5
 Sheet 20 of 62

Field of view: 57°
 Grid reference: SW 78703 49119
 Viewpoint elevation: 115.625m AOD
 Viewer height: 1.6m
 Time: 13:45 19.12.17
 Viewing distance @ A3: 400mm



VP 9. Existing winter view from bridleway near Hillview, looking northeast towards A30, 60m south of the scheme.



VP 9. Proposed winter view at year 15, from bridleway near Hillview, looking northeast towards A30, 60m south of the scheme.

NOTES:

Issue	Date	Author	Chkd	Appd	Authorised	Comment
P1	3/12/17	CM	BO	JP	DG	First draft for comment



Job No: 256019-00
 DRAFT

A30 Chiverton to Carland Cross
 Figure 7 - 5
 Sheet 21 of 62

Field of view: 57°
 Grid reference: SW 79264 49487
 Viewpoint elevation: 81.888m AOD
 Viewer height: 1.67m
 Time: 14:13 01.02.18
 Viewing distance @ A3: 400mm



VP 10. Existing winter view from outbuildings at Nanteague Farmhouse, looking southwest-west, 50m west-southwest of the scheme.

Field of view: 57°
 Grid reference: SW 79264 49487
 Viewpoint elevation: 81.888m AOD
 Viewer height: 1.6m
 Time: 15:43 25.09.17
 Viewing distance @ A3: 400mm



VP 10. Existing summer view from outbuildings at Nanteague Farmhouse, looking southwest-west, 50m west-southwest of the scheme.

NOTES:

Issue	Date	Author	Chkd	Appd	Authorised	Comment
P1	3/12/17	CM	BO	JP	DG	First draft for comment



Job No: 256019-00
 DRAFT

A30 Chiverton to Carland Cross
 Figure 7 - 5
 Sheet 22 of 62

Field of view: 57°
 Grid reference: SW 79445 50213
 Viewpoint elevation: 81.266m AOD
 Viewer height: 1.8m
 Time: 13:45 19.12.17
 Viewing distance @ A3: 400mm



VP 11. Existing winter view from PRow east of Lower Ventongimps, looking south-southeast, 300m northwest of the scheme.

Field of view: 57°
 Grid reference: SW 79445 50213
 Viewpoint elevation: 81.266m AOD
 Viewer height: 1.6m
 Time: 16:51 08.08.17
 Viewing distance @ A3: 400mm



VP 11. Existing summer view from PRow east of Lower Ventongimps, looking south-southeast, 300m northwest of the scheme.

NOTES:

Issue	Date	Author	Chkd	Appd	Authorised	Comment
P1	3/12/17	CM	BO	JP	DG	First draft for comment



Job No: 256019-00
 DRAFT

A30 Chiverton to Carland Cross
 Figure 7 - 5
 Sheet 23 of 62

Field of view: 57°
 Grid reference: SW 79896 50332
 Viewpoint elevation: 79.658m AOD
 Viewer height: 1.68m
 Time: 14:20 18.12.17
 Viewing distance @ A3: 400mm



VP 12. Existing winter view from Marazanvose, looking southwest along the A30, 15m west of the scheme.

Field of view: 57°
 Grid reference: SW 79896 50332
 Viewpoint elevation: 79.658m AOD
 Viewer height: 1.6 m
 Time: 17:03 08.08.17
 Viewing distance @ A3: 400mm



VP 12. Existing summer view from Marazanvose, looking southwest along the A30, 15m west of the scheme.

NOTES:

Issue	Date	Author	Chkd	Appd	Authorised	Comment
P1	3/12/17	CM	BO	JP	DG	First draft for comment



Job No: 256019-00
 DRAFT

A30 Chiverton to Carland Cross
 Figure 7 - 5
 Sheet 24 of 62

Field of view: 57°
 Grid reference: SW 79896 50332
 Viewpoint elevation: 79.658m AOD
 Viewer height: 1.68m
 Time: 14:20 18.12.17
 Viewing distance @ A3: 400mm



VP 12. Existing winter view from Marazanvose, looking southwest along the A30, 15m west of the scheme.



VP 12. Proposed winter view at year 1 from Marazanvose, looking southwest along the A30, 15m west of the scheme.

NOTES:

Issue	Date	Author	Chkd	Appd	Authorised	Comment
P1	3/12/17	CM	BO	JP	DG	First draft for comment



Job No: 256019-00
 DRAFT

A30 Chiverton to Carland Cross
 Figure 7 - 5
 Sheet 25 of 62

Field of view: 57°
 Grid reference: SW 79896 50332
 Viewpoint elevation: 79.658m AOD
 Viewer height: 1.68m
 Time: 14:20 18.12.17
 Viewing distance @ A3: 400mm



VP 12. Existing winter view from Marazanvose, looking southwest along the A30, 15m west of the scheme.



VP 12. Proposed winter view at year 15 from Marazanvose, looking southwest along the A30, 15m west of the scheme.

NOTES:

Issue	Date	Author	Chkd	Appd	Authorised	Comment
P1	3/12/17	CM	BO	JP	DG	First draft for comment



Job No: 256019-00
 DRAFT

A30 Chiverton to Carland Cross
 Figure 7 - 5
 Sheet 26 of 62

Field of view: 57°
 Grid reference: SW 80063 50251
 Viewpoint elevation: 74.947m AOD
 Viewer height: 1.66m
 Time: 12:25 18.12.17
 Viewing distance @ A3: 400mm



VP 13. Existing winter view from field within NFH, looking west towards A30, 100m southeast of the scheme.

Field of view: 57°
 Grid reference: SW 80063 50251
 Viewpoint elevation: 74.947m AOD
 Viewer height: 1.6m
 Time: 14:42 25.09.17
 Viewing distance @ A3: 400mm



VP 13. Existing summer view from field within NFH, looking west towards A30, 100m southeast of the scheme.

NOTES:

Issue	Date	Author	Chkd	Appd	Authorised	Comment
P1	3/12/17	CM	BO	JP	DG	First draft for comment



Job No: 256019-00
 DRAFT

A30 Chiverton to Carland Cross
 Figure 7 - 5
 Sheet 27 of 62

Field of view: 57°
 Grid reference: SW 80063 50251
 Viewpoint elevation: 74.947m AOD
 Viewer height: 1.66m
 Time: 12:25 18.12.17
 Viewing distance @ A3: 400mm



VP 13. Existing winter view from field within NFH, looking west towards A30, 100m southeast of the scheme.



VP 13. Proposed winter view at year 1 from field within NFH, looking west towards A30, 100m southeast of the scheme.

NOTES:

Issue	Date	Author	Chkd	Appd	Authorised	Comment
P1	3/12/17	CM	BO	JP	DG	First draft for comment



Job No: 256019-00
 DRAFT

A30 Chiverton to Carland Cross
 Figure 7 - 5
 Sheet 28 of 62

Field of view: 57°
 Grid reference: SW 80063 50251
 Viewpoint elevation: 74.947m AOD
 Viewer height: 1.66m
 Time: 12:25 18.12.17
 Viewing distance @ A3: 400mm



VP 13. Existing winter view from field within NFH, looking west towards A30, 100m southeast of the scheme.



VP 13. Proposed winter view at year 15 from field within NFH, looking west towards A30, 100m southeast of the scheme.

NOTES:

Issue	Date	Author	Chkd	Appd	Authorised	Comment
P1	3/12/17	CM	BO	JP	DG	First draft for comment



Job No: 256019-00
 DRAFT

A30 Chiverton to Carland Cross
 Figure 7 - 5
 Sheet 29 of 62



NOTES:

Issue	Date	Author	Chkd	Appd	Authorised	Comment
P1	3/12/17	CM	BO	JP	DG	First draft for comment



Job No: 256019-00
 DRAFT

A30 Chiverton to Carland Cross
 Figure 7 - 5
 Sheet 30 of 62

Field of view: 57°
 Grid reference: SW 80117 50306
 Viewpoint elevation: 77.3m AOD
 Viewer height: 1.7m
 Time: 12:11 18.12.17
 Viewing distance @ A3: 400mm



VP 14. Existing winter view from NFH, looking southwest from garden beside the Grade II listed Farmhouse towards the A30, 120m east of the scheme.



VP 14. Proposed winter view at year 1, from NFH, looking southwest from garden beside the Grade II listed Farmhouse towards the A30, 120m east of the scheme.

NOTES:

Issue	Date	Author	Chkd	Appd	Authorised	Comment
P1	3/12/17	CM	BO	JP	DG	First draft for comment



Job No: 256019-00
 DRAFT

A30 Chiverton to Carland Cross
 Figure 7 - 5
 Sheet 31 of 62



NOTES:

Issue	Date	Author	Chkd	Appd	Authorised	Comment
P1	3/12/17	CM	BO	JP	DG	First draft for comment



Job No: 256019-00
 DRAFT

A30 Chiverton to Carland Cross
 Figure 7 - 5
 Sheet 32 of 62

Field of view: 57°
 Grid reference: SW 80055 50350
 Viewpoint elevation: 79.877m AOD
 Viewer height: 1.63m
 Time: 12:34 18.12.17
 Viewing distance @ A3: 400mm



VP 15. Existing winter view from PRoW 3 between A30 and NFH, looking southwest, adjacent to the scheme.

Field of view: 57°
 Grid reference: SW 80055 50350
 Viewpoint elevation: 79.877m AOD
 Viewer height: 1.6m
 Time: 14:13 25.09.17
 Viewing distance @ A3: 400mm



VP 15. Existing summer view from PRoW 3 between A30 and NFH, looking southwest, adjacent to the scheme.

NOTES:

Issue	Date	Author	Chkd	Appd	Authorised	Comment
P1	3/12/17	CM	BO	JP	DG	First draft for comment



Job No: 256019-00
 DRAFT

A30 Chiverton to Carland Cross
 Figure 7 - 5
 Sheet 33 of 62

Field of view: 57°
 Grid reference: SW 80055 50350
 Viewpoint elevation: 79.877m AOD
 Viewer height: 1.63m
 Time: 12:34 18.12.17
 Viewing distance @ A3: 400mm



VP 15. Existing winter view from PRoW 3 between A30 and NFH, looking southwest, adjacent to the scheme.



VP 15. Proposed winter view at year 1 from PRoW 3 between A30 and NFH, looking southwest, adjacent to the scheme.

NOTES:

Issue	Date	Author	Chkd	Appd	Authorised	Comment
P1	3/12/17	CM	BO	JP	DG	First draft for comment



Job No: 256019-00
 DRAFT

A30 Chiverton to Carland Cross
 Figure 7 - 5
 Sheet 34 of 62

Field of view: 57°
 Grid reference: SW 80055 50350
 Viewpoint elevation: 79.877m AOD
 Viewer height: 1.6m
 Time: 14:13 25.09.17
 Viewing distance @ A3: 400mm



VP 15. Existing summer view from PRoW 3 between A30 and NFH, looking southwest, adjacent to the scheme.



VP 15. Proposed summer view at year 15 from PRoW 3 between A30 and NFH, looking southwest, adjacent to the scheme.

NOTES:

Issue	Date	Author	Chkd	Appd	Authorised	Comment
P1	3/12/17	CM	BO	JP	DG	First draft for comment



Job No: 256019-00
 DRAFT

A30 Chiverton to Carland Cross
 Figure 7 - 5
 Sheet 35 of 62



Field of view: 57°
 Grid reference: SW 80487 50913
 Viewpoint elevation: 90.063m AOD
 Viewer height: 1.6m
 Time: 13:59 19.12.17
 Viewing distance @ A3: 400mm

VP 16. Existing winter view from entrance to Chyverton Park, adjacent to Grade II listed Chyverton Park Lodge, looking southeast, adjacent to the scheme.



Field of view: 57°
 Grid reference: SW 80487 50913
 Viewpoint elevation: 90.063m AOD
 Viewer height: 1.6m
 Time: 18:57 07.08.17
 Viewing distance @ A3: 400mm

VP 16. Existing summer view from entrance to Chyverton Park, adjacent to Grade II listed Chyverton Park Lodge, looking southeast, adjacent to the scheme.

NOTES:

Issue	Date	Author	Chkd	Appd	Authorised	Comment
P1	3/12/17	CM	BO	JP	DG	First draft for comment



Job No: 256019-00
 DRAFT

A30 Chiverton to Carland Cross
 Figure 7 - 5
 Sheet 36 of 62

Field of view: 57°
 Grid reference: SW 80487 50913
 Viewpoint elevation: 90.063m AOD
 Viewer height: 1.6m
 Time: 13:59 19.12.17
 Viewing distance @ A3: 400mm



VP 16. Existing winter view from entrance to Chyverton Park, adjacent to Grade II listed Chyverton Park Lodge, looking southeast, adjacent to the scheme.



VP 16. Proposed winter view at year 1, from entrance to Chyverton Park, adjacent to Grade II listed Chyverton Park Lodge, looking southeast, adjacent to the

NOTES:

Issue	Date	Author	Chkd	Appd	Authorised	Comment
P1	3/12/17	CM	BO	JP	DG	First draft for comment



Job No: 256019-00
 DRAFT

A30 Chiverton to Carland Cross
 Figure 7 - 5
 Sheet 37 of 62

Field of view: 57°
 Grid reference: SW 80487 50913
 Viewpoint elevation: 90.063m AOD
 Viewer height: 1.6m
 Time: 13:59 19.12.17
 Viewing distance @ A3: 400mm



VP 16. Existing winter view from entrance to Chyverton Park, adjacent to Grade II listed Chyverton Park Lodge, looking southeast, adjacent to the scheme.



VP 16. Proposed winter view at year 15, from entrance to Chyverton Park, adjacent to Grade II listed Chyverton Park Lodge, looking southeast, adjacent to the

NOTES:

Issue	Date	Author	Chkd	Appd	Authorised	Comment
P1	3/12/17	CM	BO	JP	DG	First draft for comment



Job No: 256019-00
 DRAFT

A30 Chiverton to Carland Cross
 Figure 7 - 5
 Sheet 38 of 62

Field of view: 57°
 Grid reference: SW 80803 50983
 Viewpoint elevation: 104.741m AOD
 Viewer height: 1.65m
 Time: 13:43 19.12.17
 Viewing distance @ A3: 400mm



VP 17. Existing winter view from Hill House, adjacent to bridleway 319/9/1, looking northeast, 10m south of the scheme.

Field of view: 57°
 Grid reference: SW 80803 50983
 Viewpoint elevation: 104.741m AOD
 Viewer height: 1.6m
 Time: 10:42 26.09.17
 Viewing distance @ A3: 400mm



VP 17. Existing summer view from Hill House, adjacent to bridleway 319/9/1, looking northeast, 10m south of the scheme.

NOTES:

Issue	Date	Author	Chkd	Appd	Authorised	Comment
P1	3/12/17	CM	BO	JP	DG	First draft for comment



Job No: 256019-00
 DRAFT

A30 Chiverton to Carland Cross
 Figure 7 - 5
 Sheet 39 of 62

Field of view: 57°
 Grid reference: SW 81882 51451
 Viewpoint elevation: 79.325m AOD
 Viewer height: 1.6m
 Time: 13:16 19.12.17
 Viewing distance @ A3: 400mm



VP 18. Existing winter view from PRoW 319/8/1, near Trerice, looking northeast towards A30, 600m southeast of the scheme.

Field of view: 57°
 Grid reference: SW 81882 51451
 Viewpoint elevation: 79.325m AOD
 Viewer height: 1.6m
 Time: 13:06 06.06.18
 Viewing distance @ A3: 400mm



VP 18. Existing summer view from PRoW 319/8/1, near Trerice, looking northeast towards A30, 600m southeast of the scheme.

NOTES:

Issue	Date	Author	Chkd	Appd	Authorised	Comment
P1	3/12/17	CM	BO	JP	DG	First draft for comment



Job No: 256019-00
 DRAFT

A30 Chiverton to Carland Cross
 Figure 7 - 5
 Sheet 40 of 62

Field of view: 57°
 Grid reference: SW 81303 51885
 Viewpoint elevation: 80.288m AOD
 Viewer height: 1.6m
 Time: 12:45 19.12.17
 Viewing distance @ A3: 400mm



VP 19. Existing winter view from intersection of the footpath near Church Lane, Zelah with existing A30, looking southwest along the A30, 30m west of the scheme.

Field of view: 57°
 Grid reference: SW 81303 51885
 Viewpoint elevation: 80.288m AOD
 Viewer height: 1.6m
 Time: 18:29 07.08.17
 Viewing distance @ A3: 400mm



VP 19. Existing summer view from intersection of the footpath near Church Lane, Zelah with existing A30, looking southwest along the A30, 30m west of the scheme.

NOTES:

Issue	Date	Author	Chkd	Appd	Authorised	Comment
P1	3/12/17	CM	BO	JP	DG	First draft for comment



Job No: 256019-00
 DRAFT

A30 Chiverton to Carland Cross
 Figure 7 - 5
 Sheet 41 of 62

Field of view: 57°
 Grid reference: SW 81402 52181
 Viewpoint elevation: 90.107m AOD
 Viewer height: 1.66m
 Time: 12:30 19.12.17
 Viewing distance @ A3: 400mm



VP 20. Existing winter view from the intersection of High Road and Henvor Lane, looking northeast, within the scheme.

Field of view: 57°
 Grid reference: SW 81402 52181
 Viewpoint elevation: 90.107m AOD
 Viewer height: 1.6m
 Time: 12:50 06.06.18
 Viewing distance @ A3: 400mm



VP 20. Existing summer view from the intersection of the High Road and Henvor Lane, looking northeast, within the scheme.

NOTES:

Issue	Date	Author	Chkd	Appd	Authorised	Comment
P1	3/12/17	CM	BO	JP	DG	First draft for comment



Job No: 256019-00
 DRAFT

A30 Chiverton to Carland Cross
 Figure 7 - 5
 Sheet 42 of 62

Field of view: 57°
 Grid reference: SW 81875 52674
 Viewpoint elevation: 116.936m AOD
 Viewer height: 1.7m
 Time: 12:15 19.12.17
 Viewing distance @ A3: 400mm



VP 21. Existing winter view from Tregorlands, looking southeast, 60m northwest of the scheme.

Field of view: 57°
 Grid reference: SW 81875 52674
 Viewpoint elevation: 116.936m AOD
 Viewer height: 1.6m
 Time: 17:09 25.09.17
 Viewing distance @ A3: 400mm



VP 21. Existing summer view from Tregorlands, looking southeast, 60m northwest of the scheme.

NOTES:

Issue	Date	Author	Chkd	Appd	Authorised	Comment
P1	3/12/17	CM	BO	JP	DG	First draft for comment



Job No: 256019-00
 DRAFT

A30 Chiverton to Carland Cross
 Figure 7 - 5
 Sheet 43 of 62

Field of view: 57°
 Grid reference: SW 82666 52715
 Viewpoint elevation: 102.552m AOD
 Viewer height: 1.75m
 Time: 11:53 19.12.17
 Viewing distance @ A3: 400mm



VP 22. Existing winter view from Honeycombe Farm, looking northeast, 60m south of the scheme.

Field of view: 57°
 Grid reference: SW 82666 52715
 Viewpoint elevation: 102.552m AOD
 Viewer height: 1.6m
 Time: 13:54 10.07.18
 Viewing distance @ A3: 400mm



VP 22. Existing summer view from Honeycombe Farm, looking northeast, 60m south of the scheme.

NOTES:

Issue	Date	Author	Chkd	Appd	Authorised	Comment
P1	3/12/17	CM	BO	JP	DG	First draft for comment



Job No: 256019-00
 DRAFT

A30 Chiverton to Carland Cross
 Figure 7 - 5
 Sheet 44 of 62



NOTES:

Issue	Date	Author	Chkd	Appd	Authorised	Comment
P1	3/12/17	CM	BO	JP	DG	First draft for comment



Job No: 256019-00
 DRAFT

A30 Chiverton to Carland Cross
 Figure 7 - 5
 Sheet 45 of 62

Field of view: 57°
 Grid reference: SW 83512 53493
 Viewpoint elevation: 133.807m AOD
 Viewer height: 1.64m
 Time: 11:02 19.12.17
 Viewing distance @ A3: 400mm



VP 24. Existing winter view from Journey's End, looking southeast, 60m north-northwest of the scheme.

Field of view: 57°
 Grid reference: SW 83512 53493
 Viewpoint elevation: 133.807m AOD
 Viewer height: 1.6m
 Time: 11:09 26.09.17
 Viewing distance @ A3: 400mm



VP 24. Existing summer view from Journey's End, looking southeast, 60m north-northwest of the scheme.

NOTES:

Issue	Date	Author	Chkd	Appd	Authorised	Comment
P1	3/12/17	CM	BO	JP	DG	First draft for comment



Job No: 256019-00
 DRAFT

A30 Chiverton to Carland Cross
 Figure 7 - 5
 Sheet 46 of 62

Field of view: 57°
 Grid reference: SW 83512 53493
 Viewpoint elevation: 133.807m AOD
 Viewer height: 1.64m
 Time: 11:02 19.12.17
 Viewing distance @ A3: 400mm



VP 24. Existing winter view from Journey's End, looking southeast, 60m north-northwest of the scheme.



VP 24. Proposed winter view at year 1, from Journey's End, looking southeast, 60m north-northwest of the scheme.

NOTES:

Issue	Date	Author	Chkd	Appd	Authorised	Comment
P1	3/12/17	CM	BO	JP	DG	First draft for comment



Job No: 256019-00
 DRAFT

A30 Chiverton to Carland Cross
 Figure 7 - 5
 Sheet 47 of 62

Field of view: 57°
 Grid reference: SW 83512 53493
 Viewpoint elevation: 133.807m AOD
 Viewer height: 1.64m
 Time: 11:02 19.12.17
 Viewing distance @ A3: 400mm



VP 24. Existing winter view from Journey's End, looking southeast, 60m north-northwest of the scheme.



VP 24. Proposed winter view at year 15, from Journey's End, looking southeast, 60m north-northwest of the scheme.

NOTES:

Issue	Date	Author	Chkd	Appd	Authorised	Comment
P1	3/12/17	CM	BO	JP	DG	First draft for comment



Job No: 256019-00
 DRAFT

A30 Chiverton to Carland Cross
 Figure 7 - 5
 Sheet 48 of 62

Field of view: 57°
 Grid reference: SW 83397 54620
 Viewpoint elevation: 68.894m AOD
 Viewer height: 1.6m
 Time: 14:38 07.01.18
 Viewing distance @ A3: 400mm



VP 25. Existing winter view from PRow 324/10/1 within Newlyn Downs, looking southeast towards trees at Carland Quarry, 1km north of the scheme.

Field of view: 57°
 Grid reference: SW 83397 54620
 Viewpoint elevation: 68.894m AOD
 Viewer height: 1.6m
 Time: 15:06 09.08.17
 Viewing distance @ A3: 400mm



VP 25. Existing summer view from PRow 324/10/1 within Newlyn Downs, looking southeast towards trees at Carland Quarry, 1km north of the scheme.

NOTES:

Issue	Date	Author	Chkd	Appd	Authorised	Comment
P1	3/12/17	CM	BO	JP	DG	First draft for comment



Job No: 256019-00
 DRAFT

A30 Chiverton to Carland Cross
 Figure 7 - 5
 Sheet 49 of 62

Field of view: 57°
 Grid reference: SW 83397 54620
 Viewpoint elevation: 68.894m AOD
 Viewer height: 1.6m
 Time: 14:38 07.01.18
 Viewing distance @ A3: 400mm



VP 25. Existing winter view from PRoW 324/10/1 within Newlyn Downs, looking southeast to southeast towards trees at Carland Quarry, 1km north of the scheme.



VP 25. Proposed winter view at year 1, from PRoW 324/10/1 within Newlyn Downs, looking southeast to southeast towards trees at Carland Quarry, 1km north of the scheme.

NOTES:

Issue	Date	Author	Chkd	Appd	Authorised	Comment
P1	3/12/17	CM	BO	JP	DG	First draft for comment



Job No: 256019-00
 DRAFT

A30 Chiverton to Carland Cross
 Figure 7 - 5
 Sheet 50 of 62

Field of view: 57°
 Grid reference: SW 83397 54620
 Viewpoint elevation: 68.894m AOD
 Viewer height: 1.6m
 Time: 14:38 07.01.18
 Viewing distance @ A3: 400mm



VP 25. Existing winter view from PRow 324/10/1 within Newlyn Downs, looking southeast to southeast towards trees at Carland Quarry, 1km north of the scheme.



VP 25. Proposed winter view at year 15, from PRow 324/10/1 within Newlyn Downs, looking southeast to southeast towards trees at Carland Quarry, 1km north of the scheme.

NOTES:

Issue	Date	Author	Chkd	Appd	Authorised	Comment
P1	3/12/17	CM	BO	JP	DG	First draft for comment



Job No: 256019-00
 DRAFT

A30 Chiverton to Carland Cross
 Figure 7 - 5
 Sheet 51 of 62

Field of view: 57°
 Grid reference: SW 84242 54008
 Viewpoint elevation: 124.103m AOD
 Viewer height: 1.6m
 Time: 14:18 01.02.18
 Viewing distance @ A3: 400mm



VP 26. Existing winter view from base of turbine at southwest corner of Carland Cross Wind Farm, 120m northwest of the scheme.

Field of view: 57°
 Grid reference: SW 84242 54008
 Viewpoint elevation: 124.103m AOD
 Viewer height: 1.6m
 Time: 12:12 06.06.18
 Viewing distance @ A3: 400mm



VP 26. Existing summer view from base of turbine at southwest corner of Carland Cross Wind Farm, 120m northwest of the scheme.

NOTES:

Issue	Date	Author	Chkd	Appd	Authorised	Comment
P1	3/12/17	CM	BO	JP	DG	First draft for comment



Job No: 256019-00
 DRAFT

A30 Chiverton to Carland Cross
 Figure 7 - 5
 Sheet 52 of 62

Field of view: 57°
 Grid reference: SW 84144 53705
 Viewpoint elevation: 148.69m AOD
 Viewer height: 1.55m
 Time: 09:51 19.12.17
 Viewing distance @ A3: 400mm



VP 27. Existing winter view from Open Access heathland near the Carland Cross Barrow Cemetery, within the scheme.

Field of view: 57°
 Grid reference: SW 84144 53705
 Viewpoint elevation: 148.69m AOD
 Viewer height: 1.6m
 Time: 16:05 07.08.17
 Viewing distance @ A3: 400mm



VP 27. Existing summer view from Open Access heathland near the Carland Cross Barrow Cemetery, within the scheme.

NOTES:

Issue	Date	Author	Chkd	Appd	Authorised	Comment
P1	3/12/17	CM	BO	JP	DG	First draft for comment



Job No: 256019-00
 DRAFT

A30 Chiverton to Carland Cross
 Figure 7 - 5
 Sheet 53 of 62

Field of view: 57°
 Grid reference: SW 84144 53705
 Viewpoint elevation: 148.69m AOD
 Viewer height: 1.55m
 Time: 09:51 19.12.17
 Viewing distance @ A3: 400mm



VP 27. Existing winter view from Open Access heathland near the Carland Cross Barrow Cemetery, within the scheme.



VP 27. Proposed winter view at year 1, from Open Access heathland near the Carland Cross Barrow Cemetery, within the scheme.

NOTES:

Issue	Date	Author	Chkd	Appd	Authorised	Comment
P1	3/12/17	CM	BO	JP	DG	First draft for comment



Job No: 256019-00
 DRAFT

A30 Chiverton to Carland Cross
 Figure 7 - 5
 Sheet 54 of 62

Field of view: 57°
 Grid reference: SW 84144 53705
 Viewpoint elevation: 148.69m AOD
 Viewer height: 1.55m
 Time: 09:51 19.12.17
 Viewing distance @ A3: 400mm



VP 27. Existing winter view from Open Access heathland near the Carland Cross Barrow Cemetery, within the scheme.



VP 27. Proposed winter view at year 15, from Open Access heathland near the Carland Cross Barrow Cemetery, within the scheme.

NOTES:

Issue	Date	Author	Chkd	Appd	Authorised	Comment
P1	3/12/17	CM	BO	JP	DG	First draft for comment



Job No: 256019-00
 DRAFT

A30 Chiverton to Carland Cross
 Figure 7 - 5
 Sheet 55 of 62

Field of view: 57°
 Grid reference: SW 81603 56440
 Viewpoint elevation: 92.084m AOD
 Viewer height: 1.6m
 Time: 13:55 07.01.18
 Viewing distance @ A3: 400mm



VP 28. Existing winter view from an unclassified local road, south of the intersection with Cargoll Road, 3.7km northwest of the scheme.

Field of view: 57°
 Grid reference: SW 81603 56440
 Viewpoint elevation: 92.084m AOD
 Viewer height: 1.6m
 Time: 13:04 26.09.17
 Viewing distance @ A3: 400mm



VP 28. Existing summer view from an unclassified local road, south of the intersection with Cargoll Road, 3.7km northwest of the scheme.

NOTES:


Issue	Date	Author	Chkd	Appd	Authorised	Comment
P1	3/12/17	CM	BO	JP	DG	First draft for comment



Job No: 256019-00
 DRAFT

A30 Chiverton to Carland Cross
 Figure 7 - 5
 Sheet 56 of 62

Field of view: 26.7°
 Grid reference: SW 81603 56440
 Viewpoint elevation: 92.084m AOD
 Viewer height: 1.6m
 Time: 20:25 25.09.17
 Viewing distance @ A3: 400mm



VP 28. Existing nighttime view from an unclassified local road, south of the intersection with Cargoll Road, 3.7km northwest of the scheme.



VP 28. Proposed nighttime view from an unclassified local road, south of the intersection with Cargoll Road, 3.7km northwest of the scheme.

NOTES:

Issue	Date	Author	Chkd	Appd	Authorised	Comment
P1	3/12/17	CM	BO	JP	DG	First draft for comment



Job No: 256019-00
 DRAFT

A30 Chiverton to Carland Cross
 Figure 7 - 5
 Sheet 57 of 62

Field of view: 57°
 Grid reference: SW 71013 50214
 Viewpoint elevation: 191.536m AOD
 Viewer height: 1.6m
 Time: 12:47 07.01.18
 Viewing distance @ A3: 400mm



VP 29. Existing winter view from St Agnes Beacon looking southeast, 5km northwest of the scheme.

Field of view: 57°
 Grid reference: SW 71013 50214
 Viewpoint elevation: 191.536m AOD
 Viewer height: 1.6m
 Time: 17:56 08.08.17
 Viewing distance @ A3: 400mm



VP 29. Existing summer view from St Agnes Beacon looking southeast, 5km northwest of the scheme.

NOTES:

Issue	Date	Author	Chkd	Appd	Authorised	Comment
P1	3/12/17	CM	BO	JP	DG	First draft for comment



Job No: 256019-00
 DRAFT

A30 Chiverton to Carland Cross
 Figure 7 - 5
 Sheet 58 of 62

Field of view: 57°
 Grid reference: SW 75214 47887
 Viewpoint elevation: 127.491m AOD
 Viewer height: 1.67m
 Time: 14:05 18.12.17
 Viewing distance @ A3: 400mm



VP 30. Existing winter view from Silverwell looking southeast, adjacent to the scheme.

Field of view: 57°
 Grid reference: SW 75214 47887
 Viewpoint elevation: 127.491m AOD
 Viewer height: 1.6m
 Time: 14:15 06.06.18
 Viewing distance @ A3: 400mm



VP 30. Existing summer view from Silverwell looking southeast, adjacent to the scheme.

NOTES:

Issue	Date	Author	Chkd	Appd	Authorised	Comment
P1	3/12/17	CM	BO	JP	DG	First draft for comment



Job No: 256019-00
 DRAFT

A30 Chiverton to Carland Cross
 Figure 7 - 5
 Sheet 59 of 62

Field of view: 57°
 Grid reference: SW 75214 47887
 Viewpoint elevation: 127.491m AOD
 Viewer height: 1.67m
 Time: 14:05 18.12.17
 Viewing distance @ A3: 400mm



VP 30. Existing winter view from Silverwell looking southeast, adjacent to the scheme.



VP 30. Proposed winter view at year 1 from Silverwell looking southeast, adjacent to the scheme.

NOTES:

Issue	Date	Author	Chkd	Appd	Authorised	Comment
P1	3/12/17	CM	BO	JP	DG	First draft for comment



Job No: 256019-00
 DRAFT

A30 Chiverton to Carland Cross
 Figure 7 - 5
 Sheet 60 of 62

Field of view: 57°
 Grid reference: SW 75214 47887
 Viewpoint elevation: 127.491m AOD
 Viewer height: 1.67m
 Time: 14:05 18.12.17
 Viewing distance @ A3: 400mm



VP 30. Existing winter view from Silverwell looking southeast, adjacent to the scheme.



VP 30. Proposed winter view at year 15 from Silverwell looking southeast, adjacent to the scheme.

NOTES:

Issue	Date	Author	Chkd	Appd	Authorised	Comment
P1	3/12/17	CM	BO	JP	DG	First draft for comment



Job No: 256019-00
 DRAFT

A30 Chiverton to Carland Cross
 Figure 7 - 5
 Sheet 61 of 62

Field of view: 57°
 Grid reference: SW 83750 53367
 Viewpoint elevation: 118m AOD
 Viewer height: 1.6m
 Time: 09:56 19.12.17
 Viewing distance @ A3: 400mm



VP 31. Existing winter view from entrance to Higher Ennis Farm, looking northwest, 90m south of the scheme.

Field of view: 57°
 Grid reference: SW 83750 53367
 Viewpoint elevation: 118m AOD
 Viewer height: 1.6m
 Time: 12:33 06.06.18
 Viewing distance @ A3: 400mm



VP 31. Existing summer view from entrance to Higher Ennis Farm, looking northwest, 90m south of the scheme.

NOTES:

Issue	Date	Author	Chkd	Appd	Authorised	Comment
P1	3/12/17	CM	BO	JP	DG	First draft for comment



Job No: 256019-00
 DRAFT

A30 Chiverton to Carland Cross
 Figure 7 - 5
 Sheet 62 of 62