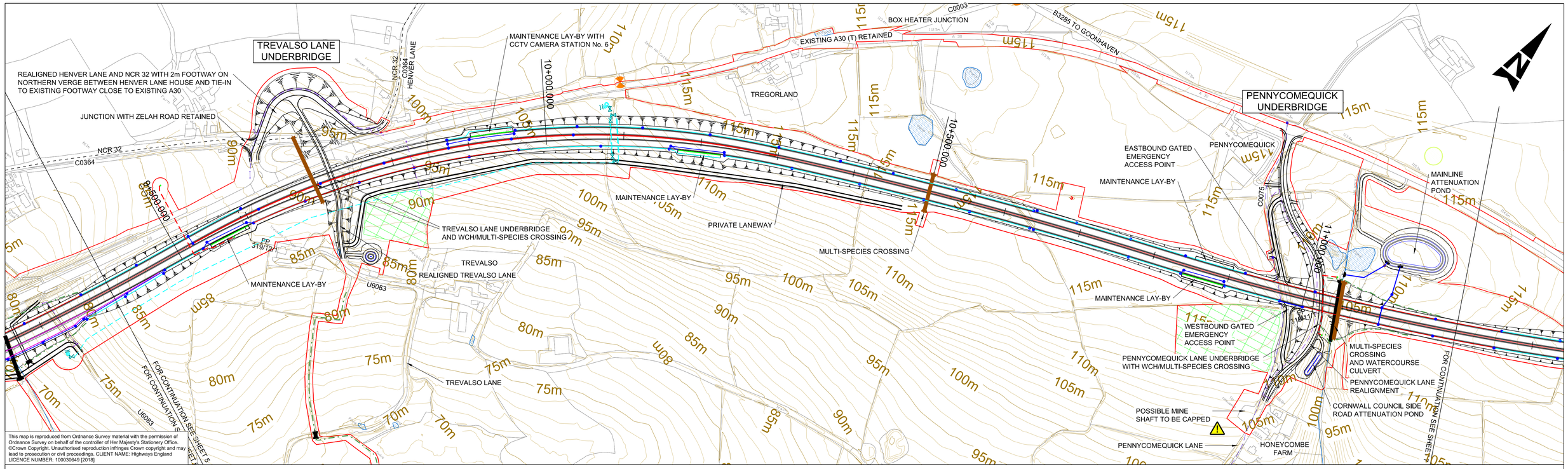

PLAN

SCALE 1:2500

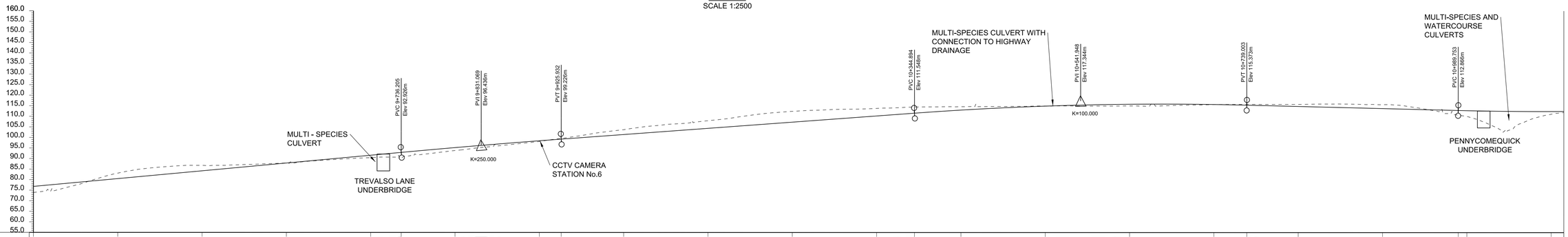

VERTICAL ALIGNMENT	L=510.202m G=3.700% / L=189.727m / L=418.962m G=2.941% / L=394.109m / L=250.750m G=-1.000%
HORIZONTAL ALIGNMENT	Ls=120.920m / R=1020.000m L=617.680m / Ls=120.920m / R=5760.000m L=468.647m

CHAINAGE	EXISTING LEVEL	PROPOSED LEVEL
9+300.000	73.901	76.787
9+400.000	83.080	80.487
9+500.000	86.779	84.187
9+600.000	87.816	87.887
9+700.000	90.441	91.587
9+800.000	93.818	95.205
9+900.000	98.123	98.450
10+000.000	103.703	101.404
10+100.000	107.973	104.346
10+200.000	112.415	107.287
10+300.000	113.806	110.228
10+400.000	114.623	113.017
10+500.000	114.942	114.907
10+600.000	114.997	115.797
10+700.000	115.657	115.687
10+800.000	115.729	114.763
10+900.000	115.620	113.763
11+000.000	110.055	112.768
11+100.000	111.107	112.371

MAINLINE PROFILE

SCALE: 1:2500 HORIZONTAL; 1:1000 VERTICAL

GENERAL NOTES:

1. FOR LEGEND REFER TO 1501.
2. ALL DIMENSIONS ARE IN METRES UNLESS NOTED OTHERWISE.
3. ONLY WRITTEN DIMENSIONS SHALL BE USED, DO NOT SCALE.
4. THESE PLANS SHOULD BE READ IN CONJUNCTION WITH OTHER PLANS AND APPLICATION DOCUMENTS IN PARTICULAR SCHEDULE 3 OF THE DEVELOPMENT CONSENT ORDER.
5. FOR DETAILS OF ALL ENVIRONMENTAL FEATURES AND PROPOSED MITIGATION REFER TO THE ENVIRONMENTAL MASTER PLANS.

KEY PLAN:

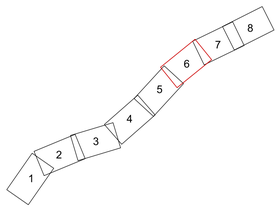

Rev.	Date	Description	By	Chk'd	App'd	Auth'd
—	—	—	—	—	—	—
—	—	—	—	—	—	—
—	—	—	—	—	—	—
—	—	—	—	—	—	—
—	—	—	—	—	—	—
—	—	—	—	—	—	—
—	—	—	—	—	—	—
P01	24/08/18	—	AJ	RC	SW	SW
P02	24/08/18	—	AJ	RC	SW	SW
C01	24/08/18	—	AJ	RC	SW	SW

Suitability: A3

Drawing Status: STAGE COMPLETED

Client: highways england

European Union
European Regional Development Fund

Project Title: A30 CHIVERTON TO CARLAND CROSS

Drawing Title: FIGURE 2.1 GENERAL ARRANGEMENT PLANS SHEET 6 OF 8

Scale	By	Checked	Approved	Authorised
1:2500	AJ	RC	SW	SW
Original Size: A1	Date: 24/08/18	Date: 24/08/18	Date: 24/08/18	Date: 24/08/18

Drawing Number: HE PIN HA551502 - Originator ARP - Volume LSI - Location SW - Type DR - Role ZL - Number 001507

Revision: C01