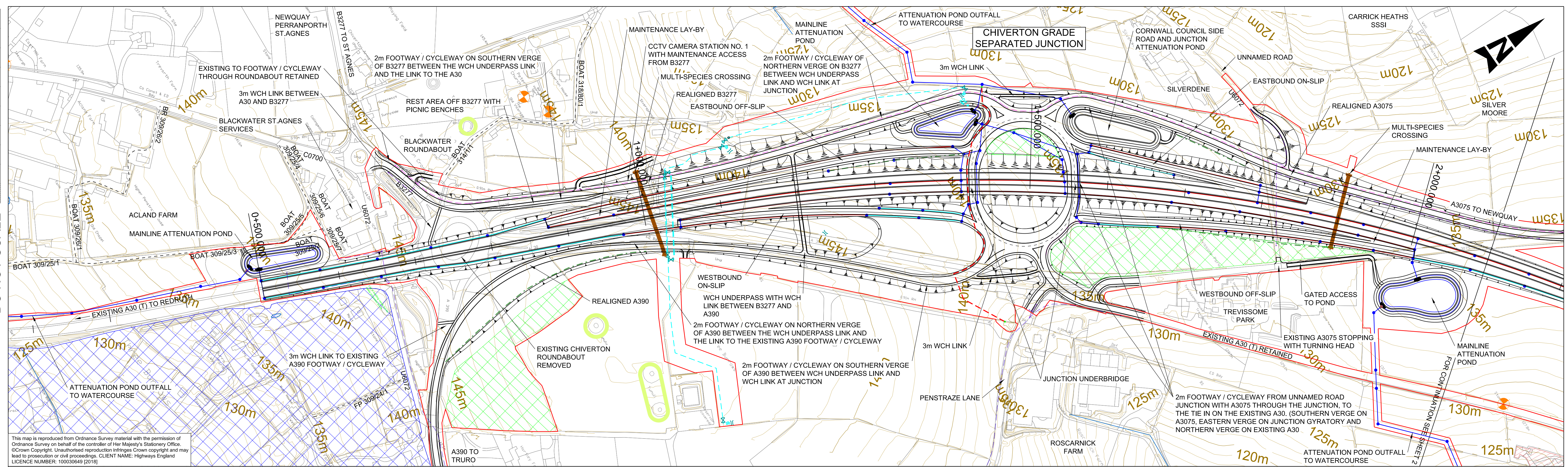
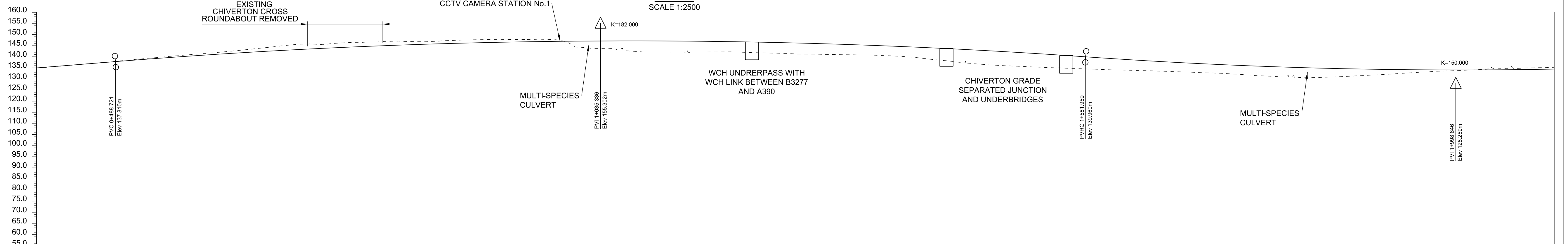


100
0 10
Millimetres
DO NOT SCALE



This map is reproduced from Ordnance Survey material with the permission of Ordnance Survey on behalf of the controller of Her Majesty's Stationery Office. © Crown Copyright. Unauthorised reproduction infringes Crown copyright and may lead to prosecution or civil proceedings. CLIENT NAME: Highways England LICENCE NUMBER: 100030649 [2018]

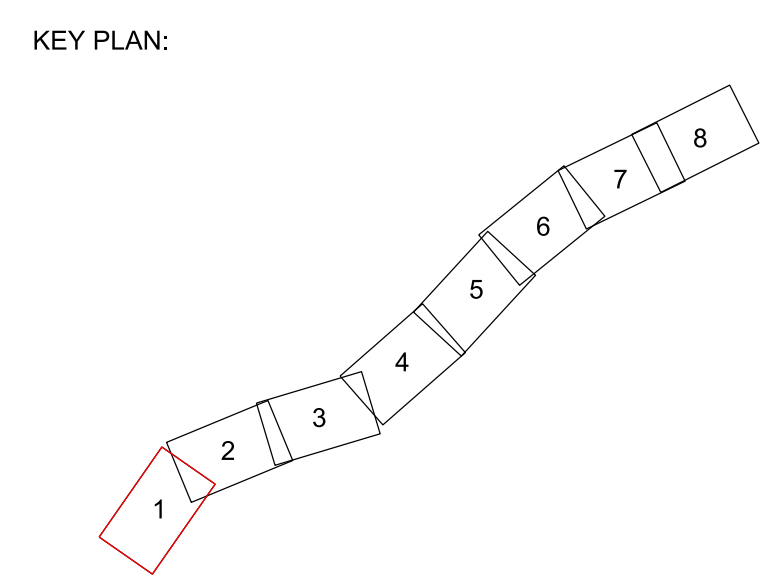
PLAN
SCALE 1:2500



VERTICAL ALIGNMENT	L=1093.228m																			L=833.792m																			
HORIZONTAL ALIGNMENT	Straight L=690.626m																			Ls=60.461m										R=2040.000m L=1333.244m									
EXISTING LEVEL	134.907	138.363	141.817	145.694	146.955	147.681	146.098	142.108	141.937	140.990	139.211	135.803	134.269	133.048	130.999	131.666	133.788	135.125	134.971	138.167	141.031	143.345	145.109	146.324	146.990	147.106	146.672	145.690	144.157	142.076	139.464	137.111	135.425	134.405	134.052	134.366			
PROPOSED LEVEL	134.971	138.167	141.031	143.345	145.109	146.324	146.990	147.106	146.672	145.690	144.157	142.076	139.464	137.111	135.425	134.405	134.052	134.366	134.971	138.167	141.031	143.345	145.109	146.324	146.990	147.106	146.672	145.690	144.157	142.076	139.464	137.111	135.425	134.405	134.052	134.366			
CHAINAGE	0+400.000	0+500.000	0+600.000	0+700.000	0+800.000	0+900.000	1+000.000	1+100.000	1+200.000	1+300.000	1+400.000	1+500.000	1+600.000	1+700.000	1+800.000	1+900.000	2+000.000	2+100.000	0+400.000	0+500.000	0+600.000	0+700.000	0+800.000	0+900.000	1+000.000	1+100.000	1+200.000	1+300.000	1+400.000	1+500.000	1+600.000	1+700.000	1+800.000	1+900.000	2+000.000	2+100.000			

MAINLINE PROFILE
SCALE: 1:2500 HORIZONTAL; 1:1000 VERTICAL

- GENERAL NOTES:
- FOR LEGEND REFER TO 1501.
 - ALL DIMENSIONS ARE IN METRES UNLESS NOTED OTHERWISE.
 - ONLY WRITTEN DIMENSIONS SHALL BE USED. DO NOT SCALE.
 - THESE PLANS SHOULD BE READ IN CONJUNCTION WITH OTHER PLANS AND APPLICATION DOCUMENTS IN PARTICULAR SCHEDULE 3 OF THE DEVELOPMENT CONSENT ORDER.
 - FOR DETAILS OF ALL ENVIRONMENTAL FEATURES AND PROPOSED MITIGATION REFER TO THE ENVIRONMENTAL MASTER PLANS.



Rev.	Date	Description	By	Chk'd	App'd	Auth'd
P01	24/08/18		AJ	RC	SW	SW
P02	24/08/18		AJ	RC	SW	SW
C01	24/08/18		AJ	RC	SW	SW

Suitability: **A3** Drawing Status: **STAGE COMPLETED**

Client: **highways england**

European Union European Regional Development Fund

Project Title: **A30 CHIVERTON TO CARLAND CROSS**

Drawing Title: **FIGURE 2.1 GENERAL ARRANGEMENT PLANS SHEET 1 OF 8**

Scale	By	Checked	Approved	Authorised
1:2500	AJ	RC	SW	SW

Original Size	Date	Date	Date	Date
A1	24/08/18	24/08/18	24/08/18	24/08/18

Drawing Number: **HA551502 - SW** | Originator: **ARP** | Volume: **LSI** | Revision: **C01**

Location: **-DR - ZL -001502** | Type: **-** | Role: **-** | Number: **-**