

# A30 Chiverton to Carland Cross TR010026

## 2.7 TRAFFIC REGULATION MEASURES PLANS A: SPEED LIMITS

Planning Act 2008

APFP Regulation 5(2)(k)  
Infrastructure Planning (Applications: Prescribed  
Forms and Procedure) Regulations 2009

Volume 2

August 2018



Infrastructure Planning

Planning Act 2008

**The Infrastructure Planning  
(Applications: Prescribed Forms and  
Procedure) Regulations 2009**

**A30 Chiverton to Carland Cross  
Development Consent Order 201[x]**

---

**2.7 TRAFFIC REGULATION MEASURES PLANS A: SPEED LIMITS**

---

<b>Regulation Number:</b>	APFP Regulation 5(2)(k)
<b>Planning Inspectorate Scheme Reference</b>	TR010026
<b>Application Document Reference</b>	2.7 A
<b>Author:</b>	A30 Chiverton to Carland Cross Project Team, Highways England

<b>Version</b>	<b>Date</b>	<b>Status of Version</b>
C01	August 2018	Application Issue





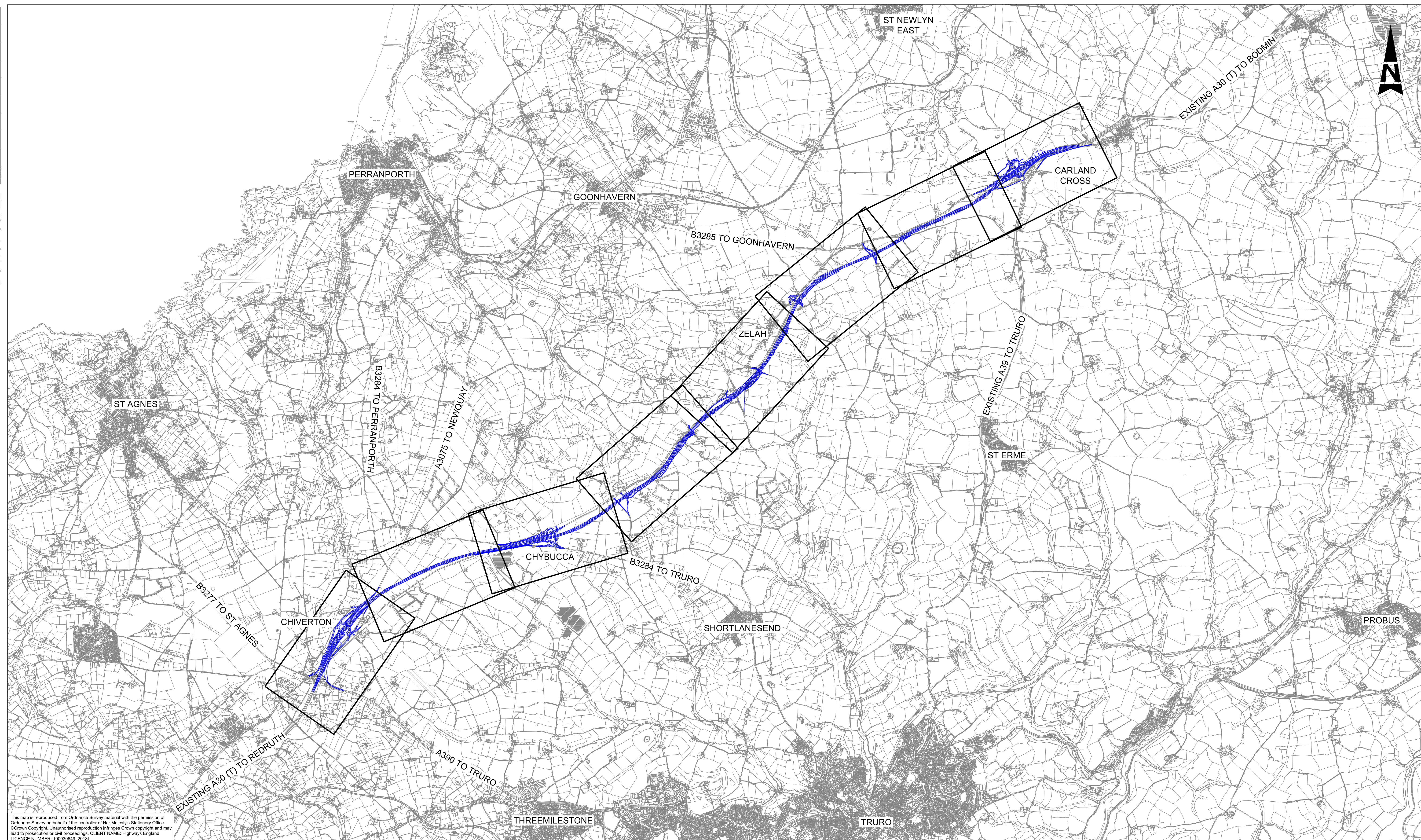
# Contents

1. TRAFFIC REGULATION MEASURES KEY PLAN
2. TRAFFIC REGULATION MEASURES SPEED LIMITS SHEET 1 OF 8
3. TRAFFIC REGULATION MEASURES SPEED LIMITS SHEET 2 OF 8
4. TRAFFIC REGULATION MEASURES SPEED LIMITS SHEET 3 OF 8
5. TRAFFIC REGULATION MEASURES SPEED LIMITS SHEET 4 OF 8
6. TRAFFIC REGULATION MEASURES SPEED LIMITS SHEET 5 OF 8
7. TRAFFIC REGULATION MEASURES SPEED LIMITS SHEET 6 OF 8
8. TRAFFIC REGULATION MEASURES SPEED LIMITS SHEET 7 OF 8
9. TRAFFIC REGULATION MEASURES SPEED LIMITS SHEET 8 OF 8



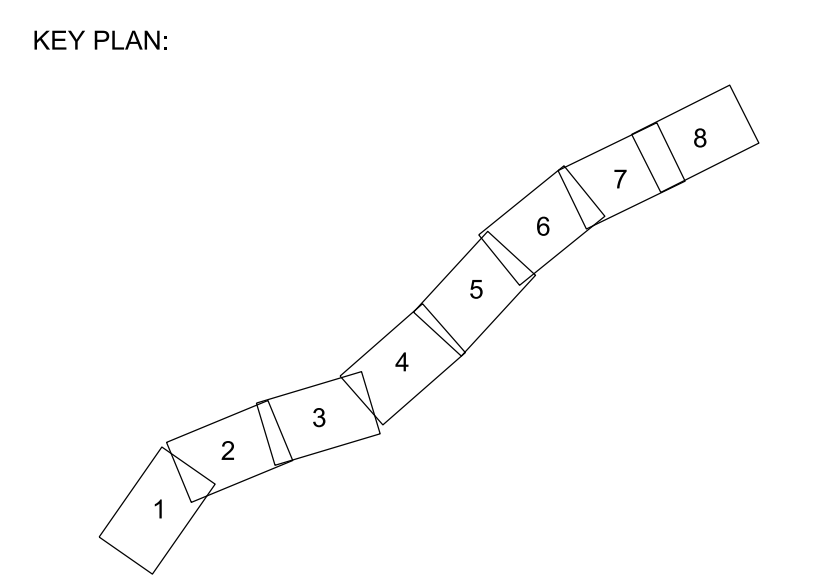
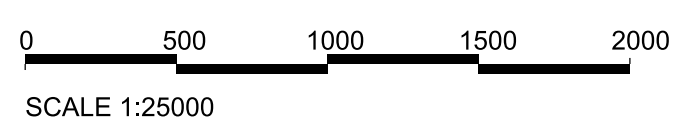
DO NOT SCALE

0 10 100  
Millimetres



This map is reproduced from Ordnance Survey material with the permission of Ordnance Survey on behalf of the controller of Her Majesty's Stationery Office. © Crown Copyright. Unauthorised reproduction infringes Crown copyright and may lead to prosecution or civil proceedings. CLIENT NAME: Highways England LICENCE NUMBER: 100030649 (2018)

GENERAL NOTES:  
1. ALL DIMENSIONS ARE IN METRES UNLESS NOTED OTHERWISE.  
2. ONLY WRITTEN DIMENSIONS SHALL BE USED, DO NOT SCALE.  
LEGEND:  
 THE SCHEME (SHOWN FOR ILLUSTRATIVE PURPOSES)



Rev.	Date	Description	By	Chk'd	App'd	Auth'd
P01	22/08/18	DCO ISSUE	AJ	LP	RC	RC
P02	22/08/18	DCO ISSUE	AJ	LP	RC	SW
C01	22/08/18	DCO ISSUE	AJ	LP	RC	SW

Suitability: A3  
Drawing Status: STAGE COMPLETED

Client:

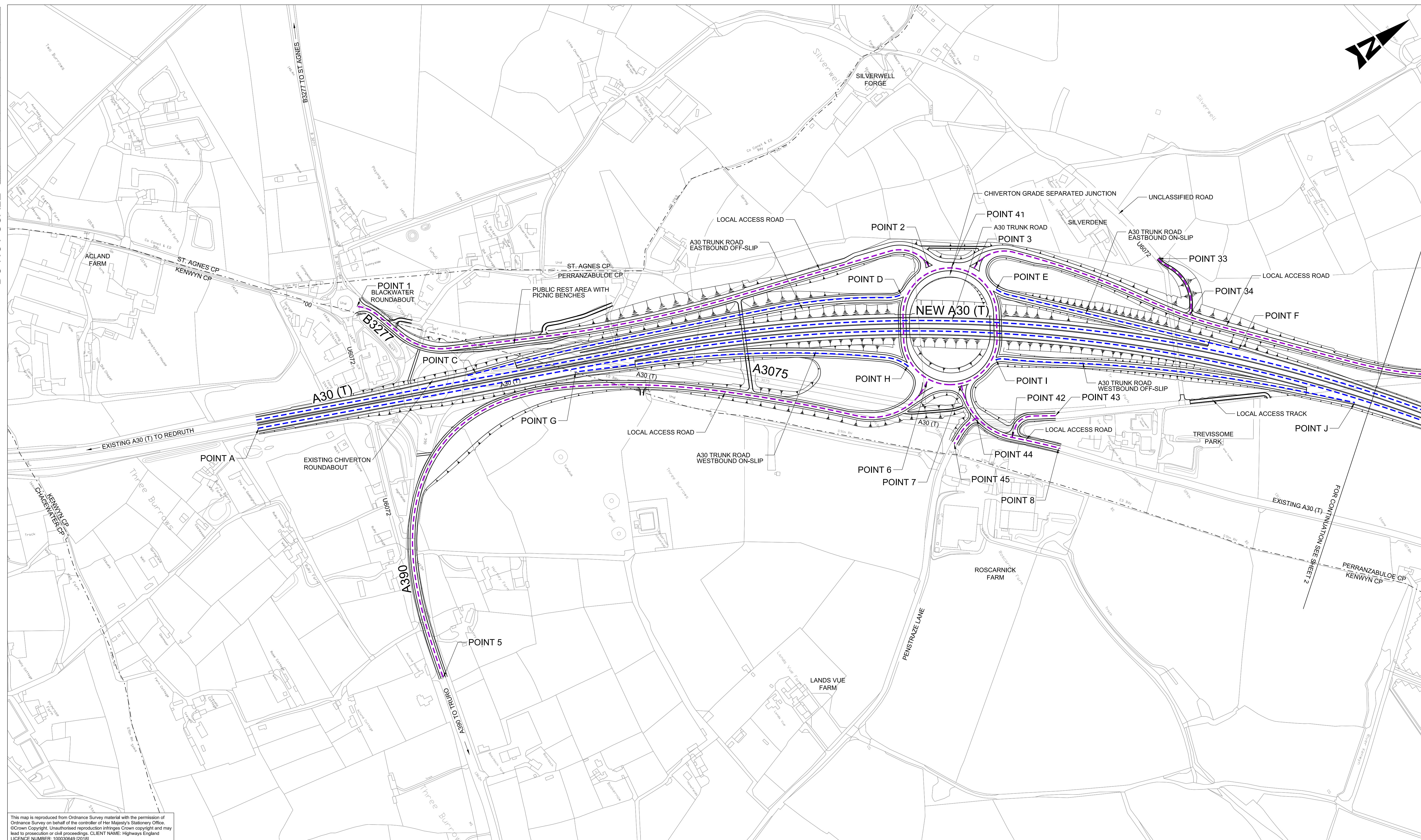
Project Title					
A30 CHIVERTON TO CARLAND CROSS					
Drawing Title					
TRAFFIC REGULATION MEASURES APFP REGULATION 5(2)(K) KEY PLAN					
Scale	By	Checked	Approved	Authorised	
N/A	AJ	LP	RC	SW	
Original Size	Date	Date	Date	Date	Date
A1	22/08/18	22/08/18	22/08/18	22/08/18	22/08/18
Drawing Number	Originator	Volume	Revision		
HA551502 - SW	ARP	LSI	C01		
Location	Type	Role	Number		
	-DR	ZL	-000700		



DO NOT SCALE

Millimetres

0 10 100

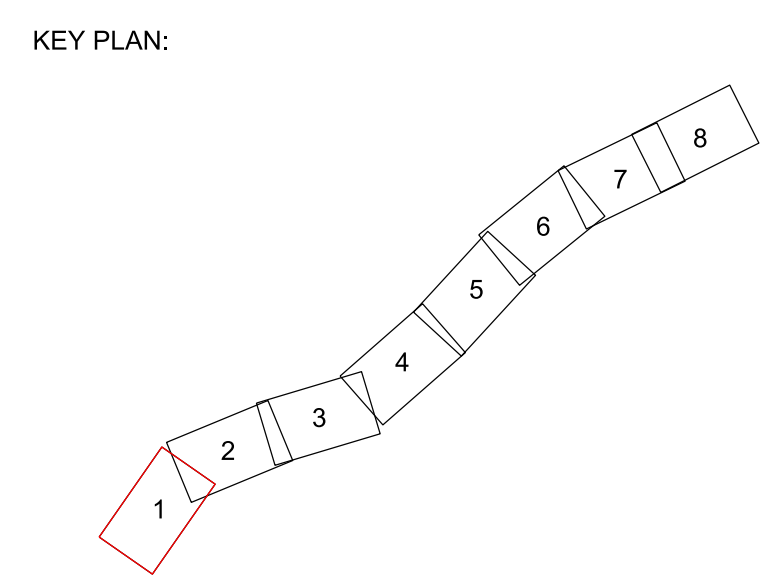
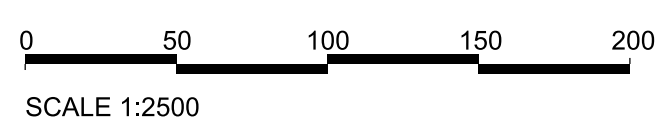


This map is reproduced from Ordnance Survey material with the permission of Ordnance Survey on behalf of the controller of Her Majesty's Stationery Office. © Crown Copyright. Unauthorised reproduction infringes Crown copyright and may lead to prosecution or civil proceedings. CLIENT NAME: Highways England LICENCE NUMBER: 100030649 (2018)

**GENERAL NOTES:**  
 1. ALL DIMENSIONS ARE IN METRES UNLESS NOTED OTHERWISE.  
 2. ONLY WRITTEN DIMENSIONS SHALL BE USED, DO NOT SCALE.  
 3. THESE PLANS SHOULD BE READ IN CONJUNCTION WITH OTHER PLANS AND APPLICATION DOCUMENTS IN PARTICULAR SCHEDULE 3 OF THE DEVELOPMENT CONSENT ORDER

**LEGEND:**

- THE SCHEME (SHOWN FOR ILLUSTRATIVE PURPOSES)
- PROPOSED NATIONAL SPEED LIMIT FOR DUAL CARRIAGEWAY
- PROPOSED NATIONAL SPEED LIMIT FOR SINGLE CARRIAGEWAY
- PARISH BOUNDARY



Rev.	Date	Description	By	Chk'd	App'd	Auth'd
P01	19/06/18	ISSUED FOR COMMENT	LP	LP	RC	—
P02	20/06/18	ISSUED FOR COMMENT	HJ	LP	RC	RC
P03	04/07/18	ISSUED FOR COMMENT	HJ	RC	RC	—
P04	04/07/18	ISSUED FOR COMMENT	HJ	RC	RC	RC
P05	02/08/18	FOR SIGN OFF	HJ	SW	DG	—
P06	02/08/18	P06	HJ	SW	DG	SW
P07	17/08/18	DCO ISSUE	HJ	DG	RC	—
P08	20/08/18	DCO ISSUE	HJ	LP	RC	RC
P09	22/08/18	DCO ISSUE	HJ	LP	RC	SW
C01	22/08/18	DCO ISSUE	HJ	LP	RC	SW

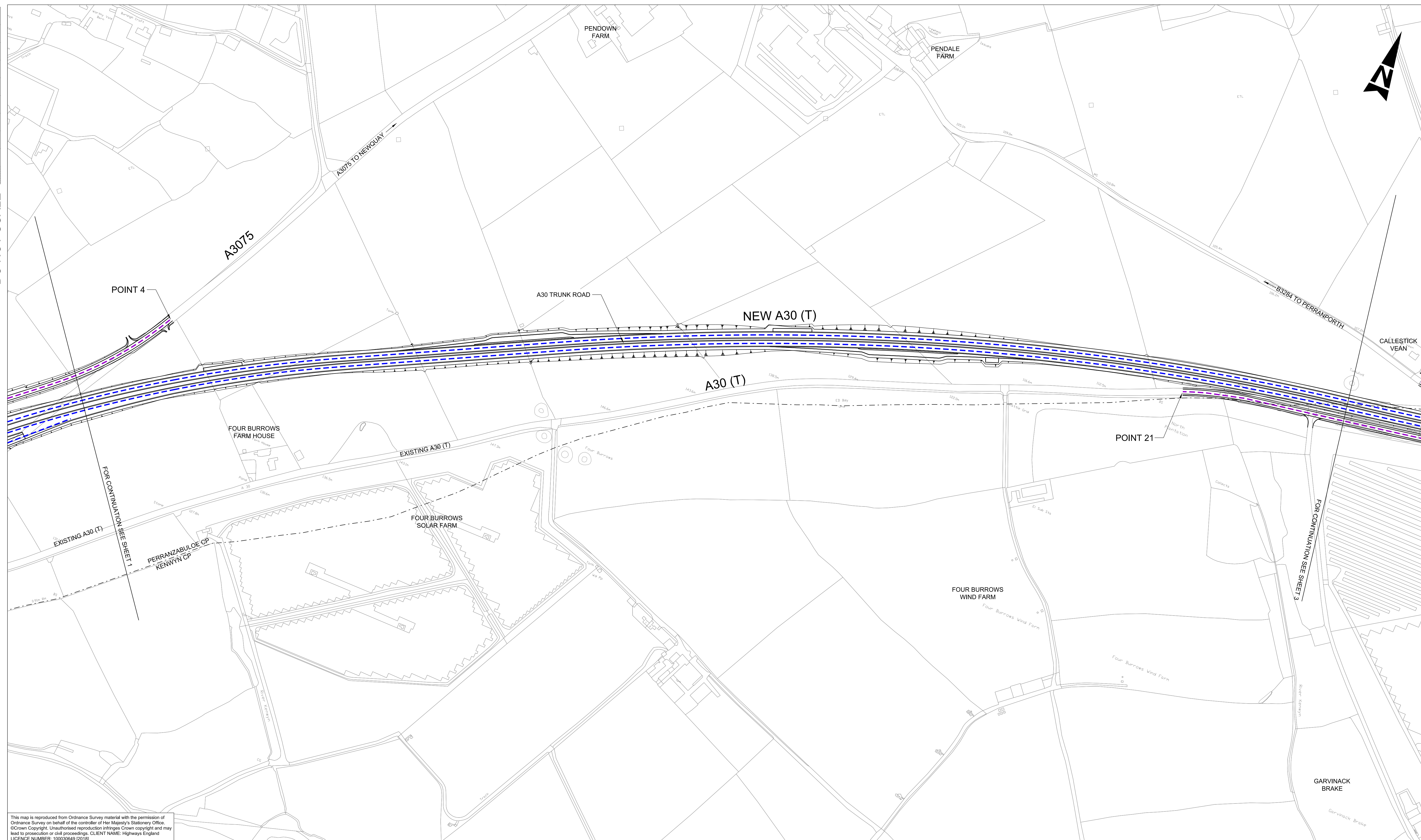
**Suitability** A3 **Drawing Status** STAGE COMPLETED

**Client**

Project Title					
A30 CHIVERTON TO CARLAND CROSS					
Drawing Title					
TRAFFIC REGULATION MEASURES APPFP REGULATION 5(2)(K) SPEED LIMITS SHEET 1 OF 8					
Scale	By	Checked	Approved	Authorised	
1:2500	HJ	LP	RC	SW	
Original Size	Date	Date	Date	Date	Date
A1	20/08/18	20/08/18	20/08/18	22/08/18	22/08/18
Drawing Number	Originator	Volume	Revision		
HA551502 - SW	ARP	LSI	C01		
Location	Type	Role	Number		
		-DR - ZL -	000701		



100  
0 10  
Millimetres  
DO NOT SCALE

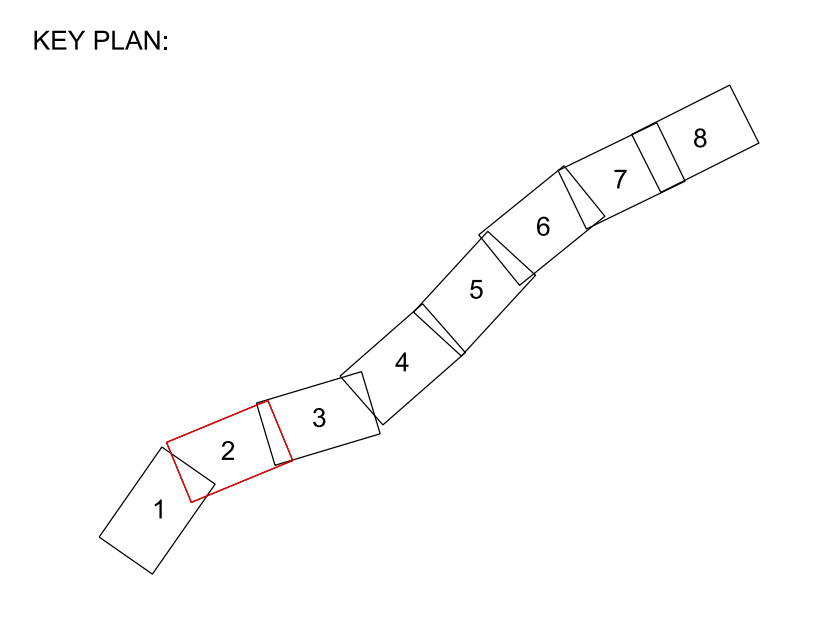
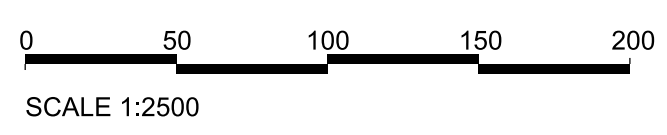


This map is reproduced from Ordnance Survey material with the permission of Ordnance Survey on behalf of the controller of Her Majesty's Stationery Office. © Crown Copyright. Unauthorised reproduction infringes Crown copyright and may lead to prosecution or civil proceedings. CLIENT NAME: Highways England LICENCE NUMBER: 100030649 (2018)

**GENERAL NOTES:**  
 1. ALL DIMENSIONS ARE IN METRES UNLESS NOTED OTHERWISE.  
 2. ONLY WRITTEN DIMENSIONS SHALL BE USED, DO NOT SCALE.  
 3. THESE PLANS SHOULD BE READ IN CONJUNCTION WITH OTHER PLANS AND APPLICATION DOCUMENTS IN PARTICULAR SCHEDULE 3 OF THE DEVELOPMENT CONSENT ORDER

**LEGEND:**

- THE SCHEME (SHOWN FOR ILLUSTRATIVE PURPOSES)
- PROPOSED NATIONAL SPEED LIMIT FOR DUAL CARRIAGEWAY
- PROPOSED NATIONAL SPEED LIMIT FOR SINGLE CARRIAGEWAY
- PARISH BOUNDARY



Rev.	Date	Description	By	Chk'd	App'd	Auth'd
P01	19/06/18	ISSUED FOR COMMENT	LP	LP	RC	—
P02	20/06/18	ISSUED FOR COMMENT	HJ	LP	RC	RC
P03	04/07/18	ISSUED FOR COMMENT	HJ	RC	RC	—
P04	04/07/18	ISSUED FOR COMMENT	HJ	RC	RC	RC
P05	02/08/18	FOR SIGN OFF	HJ	SW	DG	—
P06	02/08/18	P06	HJ	SW	DG	SW
P07	17/08/18	DCO ISSUE	HJ	DG	RC	—
P08	20/08/18	DCO ISSUE	HJ	LP	RC	RC
P09	22/08/18	DCO ISSUE	HJ	LP	RC	SW
C01	22/08/18	DCO ISSUE	HJ	LP	RC	SW

Suitability	A3	Drawing Status	STAGE COMPLETED
Client			

Project Title						A30 CHIVERTON TO CARLAND CROSS					
Drawing Title						TRAFFIC REGULATION MEASURES APFP REGULATION 5(2)(K) SPEED LIMITS SHEET 2 OF 8					
Scale	1:2500	By	HJ	Checked	LP	Approved	RC	Authorised	SW		
Original Size	A1	Date	20/08/18	Date	20/08/18	Date	20/08/18	Date	22/08/18		
Drawing Number	HA551502 - SW	Originator	ARP	Volume	LSI	-DR - ZL - 000702		C01			
Location		Type		Role		Number					



DO NOT SCALE

Millimetres

0 10 100

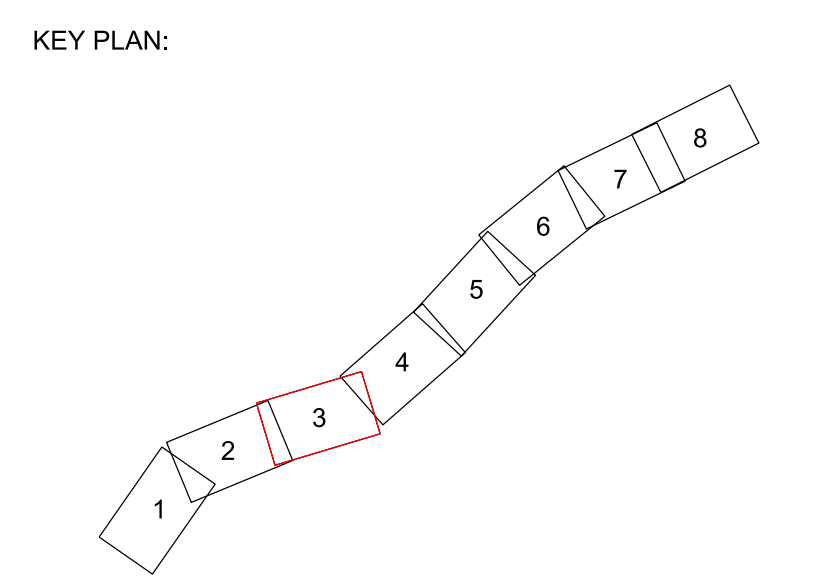
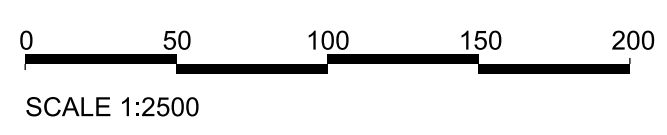


This map is reproduced from Ordnance Survey material with the permission of Ordnance Survey on behalf of the controller of Her Majesty's Stationary Office. © Crown Copyright. Unauthorised reproduction infringes Crown copyright and may lead to prosecution or civil proceedings. CLIENT NAME: Highways England LICENCE NUMBER: 100030649 (2018)

**GENERAL NOTES:**  
 1. ALL DIMENSIONS ARE IN METRES UNLESS NOTED OTHERWISE.  
 2. ONLY WRITTEN DIMENSIONS SHALL BE USED, DO NOT SCALE.  
 3. THESE PLANS SHOULD BE READ IN CONJUNCTION WITH OTHER PLANS AND APPLICATION DOCUMENTS IN PARTICULAR SCHEDULE 3 OF THE DEVELOPMENT CONSENT ORDER.

**LEGEND:**  

 THE SCHEME (SHOWN FOR ILLUSTRATIVE PURPOSES)  
 PROPOSED NATIONAL SPEED LIMIT FOR DUAL CARRIAGEWAY  
 PROPOSED NATIONAL SPEED LIMIT FOR SINGLE CARRIAGEWAY  
 PARISH BOUNDARY



Rev.	Date	Description	By	Chk'd	App'd	Auth'd
P01	19/06/18	ISSUED FOR COMMENT	LP	LP	RC	—
P02	20/06/18	ISSUED FOR COMMENT	HJ	LP	RC	RC
P03	04/07/18	ISSUED FOR COMMENT	HJ	RC	RC	—
P04	04/07/18	ISSUED FOR COMMENT	HJ	RC	RC	RC
P05	02/08/18	FOR SIGN OFF	HJ	SW	DG	—
P06	02/08/18	P06	HJ	SW	DG	SW
P07	17/08/18	DCO ISSUE	HJ	DG	RC	—
P08	20/08/18	DCO ISSUE	HJ	LP	RC	RC
P09	22/08/18	DCO ISSUE	HJ	LP	RC	SW
C01	22/08/18	DCO ISSUE	HJ	LP	RC	SW

Suitability: **A3** Drawing Status: **STAGE COMPLETED**

Client:

Project Title: **A30 CHIVERTON TO CARLAND CROSS**

Drawing Title: **TRAFFIC REGULATION MEASURES  
 APFP REGULATION 5(2)(K)  
 SPEED LIMITS  
 SHEET 3 OF 8**

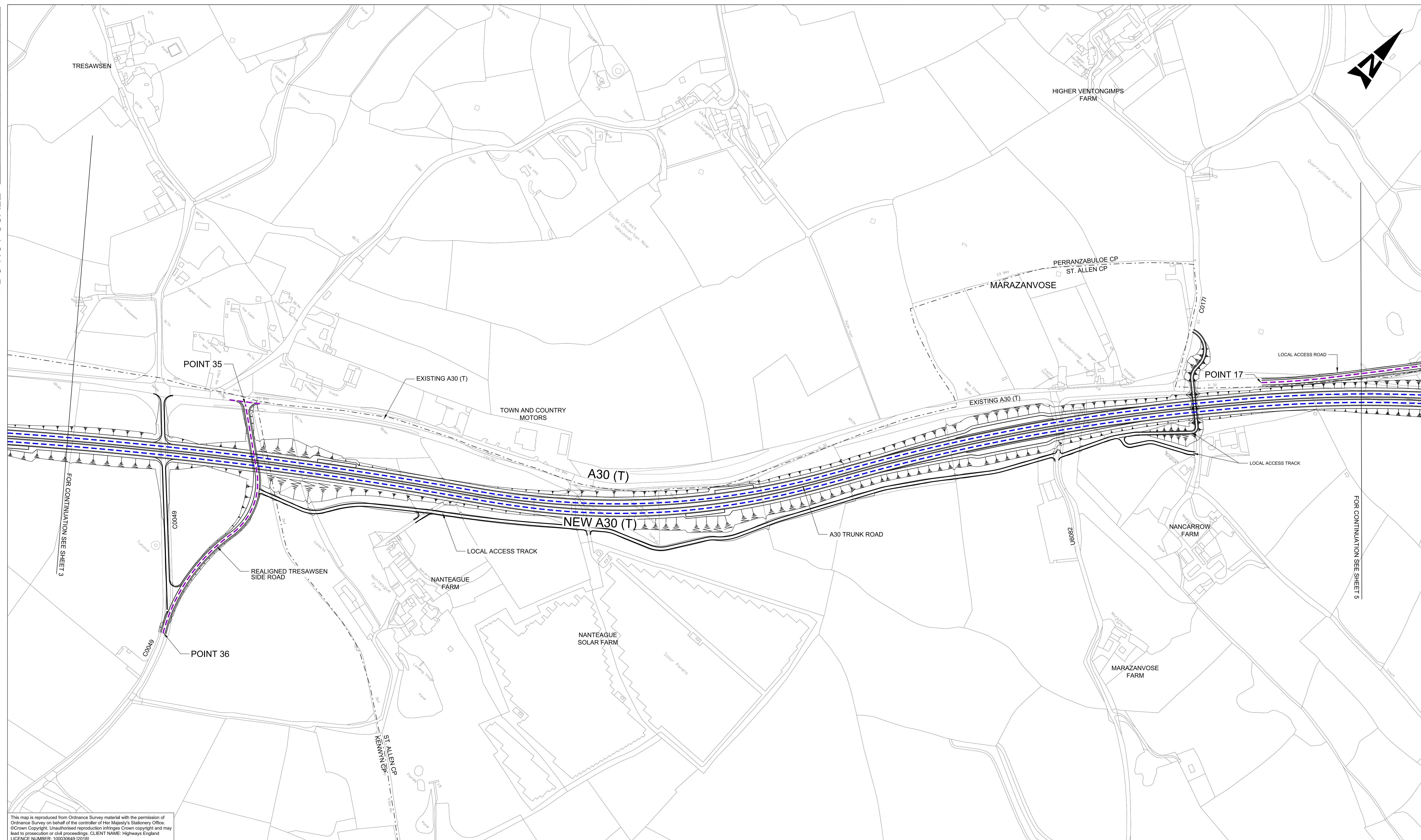
Scale	By	Checked	Approved	Authorised
1:2500	HJ	LP	RC	SW
Original Size	Date	Date	Date	Date
A1	20/08/18	20/08/18	20/08/18	22/08/18
Drawing Number	Originator	Volume	Revision	
HA551502 - SW	ARP	LSI	-DR - ZL - 000703	C01
Location	Type	Role	Number	



DO NOT SCALE

100  
Millimetres

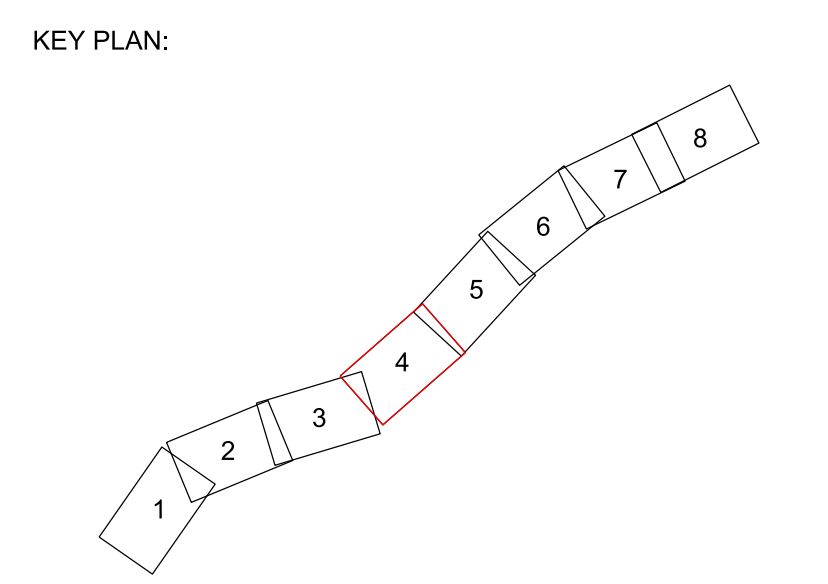
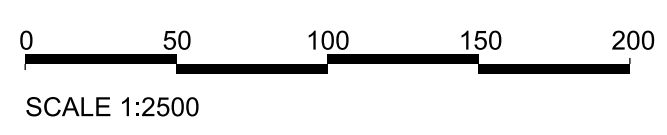
0 10



This map is reproduced from Ordnance Survey material with the permission of Ordnance Survey on behalf of the controller of Her Majesty's Stationery Office. © Crown Copyright. Unauthorised reproduction infringes Crown copyright and may lead to prosecution or civil proceedings. CLIENT NAME: Highways England LICENCE NUMBER: 100030649 (2018)

GENERAL NOTES:  
 1. ALL DIMENSIONS ARE IN METRES UNLESS NOTED OTHERWISE.  
 2. ONLY WRITTEN DIMENSIONS SHALL BE USED, DO NOT SCALE.  
 3. THESE PLANS SHOULD BE READ IN CONJUNCTION WITH OTHER PLANS AND APPLICATION DOCUMENTS IN PARTICULAR SCHEDULE 3 OF THE DEVELOPMENT CONSENT ORDER.

LEGEND:  
 [Symbol] THE SCHEME (SHOWN FOR ILLUSTRATIVE PURPOSES)  
 [Symbol] PROPOSED NATIONAL SPEED LIMIT FOR DUAL CARRIAGEWAY  
 [Symbol] PROPOSED NATIONAL SPEED LIMIT FOR SINGLE CARRIAGEWAY  
 [Symbol] PARISH BOUNDARY



Rev.	Date	Description	By	Chk'd	App'd	Auth'd
P01	19/06/18	ISSUED FOR COMMENT	LP	LP	RC	—
P02	20/06/18	ISSUED FOR COMMENT	HJ	LP	RC	RC
P03	04/07/18	ISSUED FOR COMMENT	HJ	RC	RC	—
P04	04/07/18	ISSUED FOR COMMENT	HJ	RC	RC	RC
P05	02/08/18	FOR SIGN OFF	HJ	SW	DG	—
P06	02/08/18	P06	HJ	SW	DG	SW
P07	17/08/18	DCO ISSUE	HJ	DG	RC	—
P08	20/08/18	DCO ISSUE	HJ	LP	RC	RC
P09	22/08/18	DCO ISSUE	HJ	LP	RC	RC
C01	22/08/18	DCO ISSUE	HJ	LP	RC	SW

Suitability: **A3** Drawing Status: **STAGE COMPLETED**

Client:

Project Title: **A30 CHIVERTON TO CARLAND CROSS**

Drawing Title: **TRAFFIC REGULATION MEASURES  
 APFP REGULATION 5(2)(K)  
 SPEED LIMITS  
 SHEET 4 OF 8**

Scale	By	Checked	Approved	Authorised
1:2500	HJ	LP	RC	SW

Original Size	Date	Date	Date	Date
A1	20/08/18	20/08/18	20/08/18	22/08/18

Drawing Number	Originator	Volume	Revision
HA551502 - SW	ARP	LSI	C01

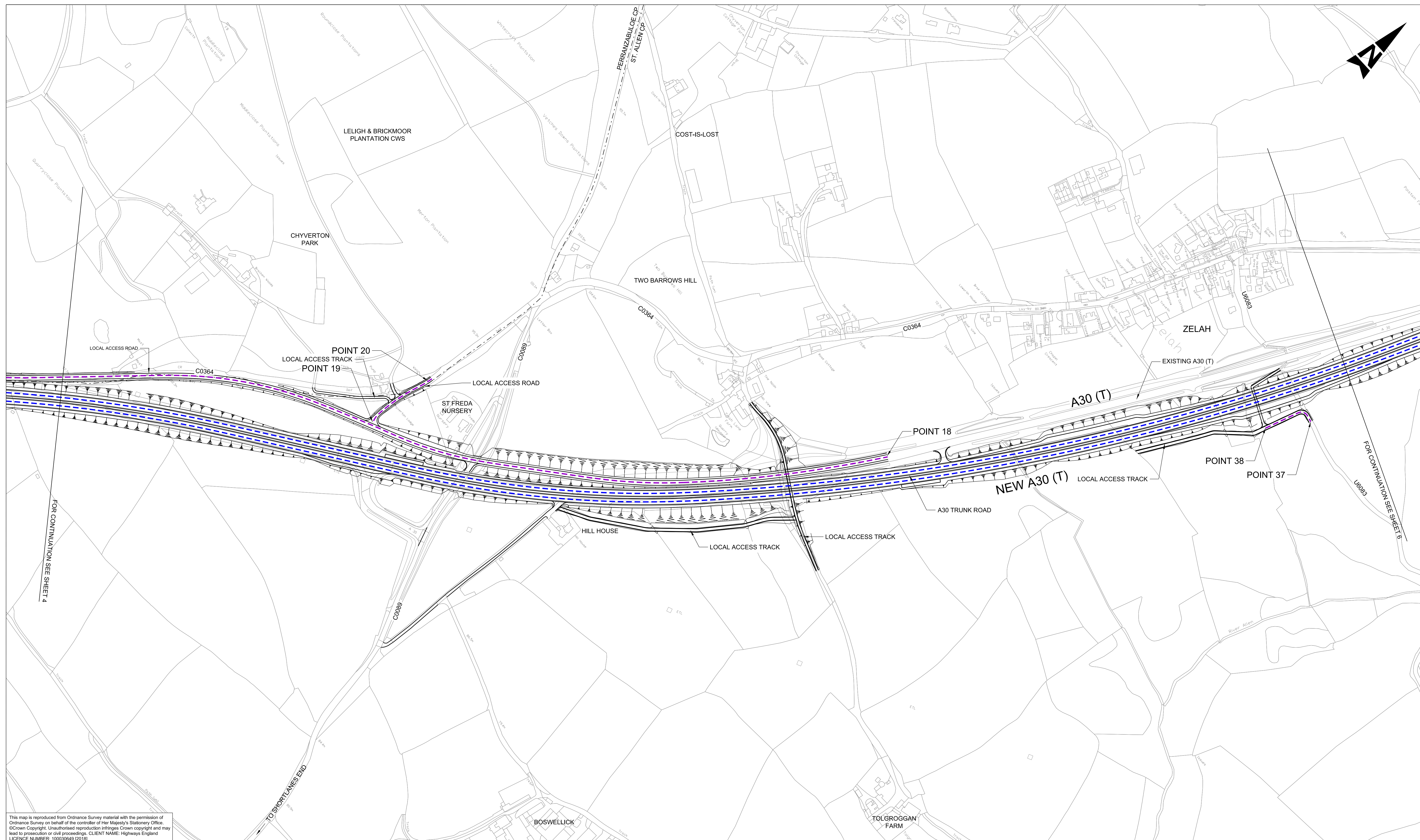

Location: SW Type: -DR-ZL-000704 Role: Number



DO NOT SCALE

100  
Millimetres

0 10

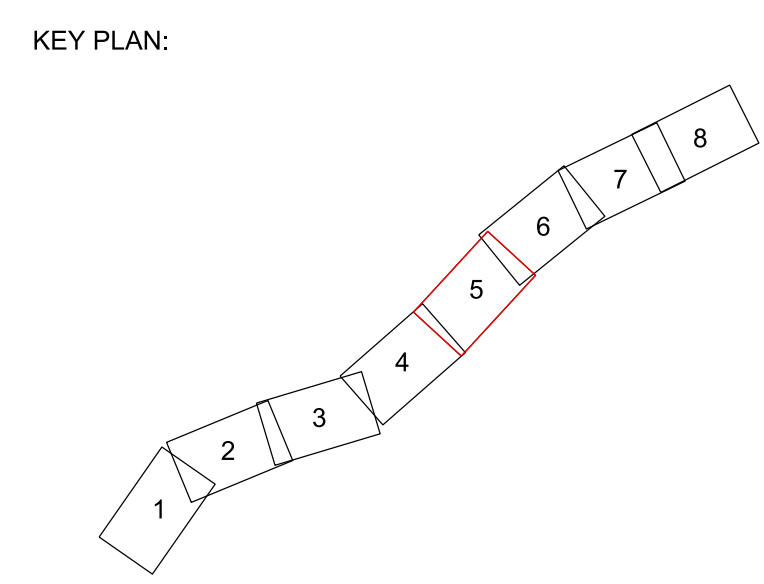
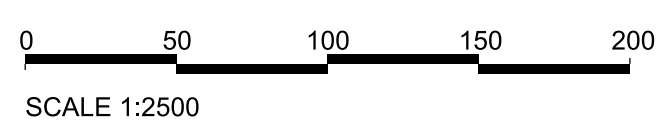


This map is reproduced from Ordnance Survey material with the permission of Ordnance Survey on behalf of the controller of Her Majesty's Stationery Office. © Crown Copyright. Unauthorised reproduction infringes Crown copyright and may lead to prosecution or civil proceedings. CLIENT NAME: Highways England LICENCE NUMBER: 100030649 (2018)

GENERAL NOTES:  
 1. ALL DIMENSIONS ARE IN METRES UNLESS NOTED OTHERWISE.  
 2. ONLY WRITTEN DIMENSIONS SHALL BE USED, DO NOT SCALE.  
 3. THESE PLANS SHOULD BE READ IN CONJUNCTION WITH OTHER PLANS AND APPLICATION DOCUMENTS IN PARTICULAR SCHEDULE 3 OF THE DEVELOPMENT CONSENT ORDER.

LEGEND:  

 THE SCHEME (SHOWN FOR ILLUSTRATIVE PURPOSES)  
 PROPOSED NATIONAL SPEED LIMIT FOR DUAL CARRIAGEWAY  
 PROPOSED NATIONAL SPEED LIMIT FOR SINGLE CARRIAGEWAY  
 PARISH BOUNDARY




Rev.	Date	Description	By	Chk'd	App'd	Auth'd
P01	19/06/18	ISSUED FOR COMMENT	LP	LP	RC	—
P02	20/06/18	ISSUED FOR COMMENT	HJ	LP	RC	RC
P03	04/07/18	ISSUED FOR COMMENT	HJ	RC	RC	—
P04	04/07/18	ISSUED FOR COMMENT	HJ	RC	RC	RC
P05	02/08/18	FOR SIGN OFF	HJ	SW	DG	—
P06	02/08/18	P06	HJ	SW	DG	SW
P07	17/08/18	DCO ISSUE	HJ	DG	RC	—
P08	20/08/18	DCO ISSUE	HJ	LP	RC	RC
P09	22/08/18	DCO ISSUE	HJ	LP	RC	SW
C01	22/08/18	DCO ISSUE	HJ	LP	RC	SW

Suitability	A3	Drawing Status	STAGE COMPLETED
Client			

Project Title						A30 CHIVERTON TO CARLAND CROSS					
Drawing Title						TRAFFIC REGULATION MEASURES APFP REGULATION 5(2)(K) SPEED LIMITS SHEET 5 OF 8					
Scale	1:2500	By	HJ	Checked	LP	Approved	RC	Authorised	SW		
Original Size	A1	Date	20/08/18	Date	20/08/18	Date	20/08/18	Date	22/08/18		
Drawing Number	HE PIN	Originator	ARP	Volume	LSI	-DR - ZL - 000705		C01			
Location	SW	Type	—	Role	—	Number					

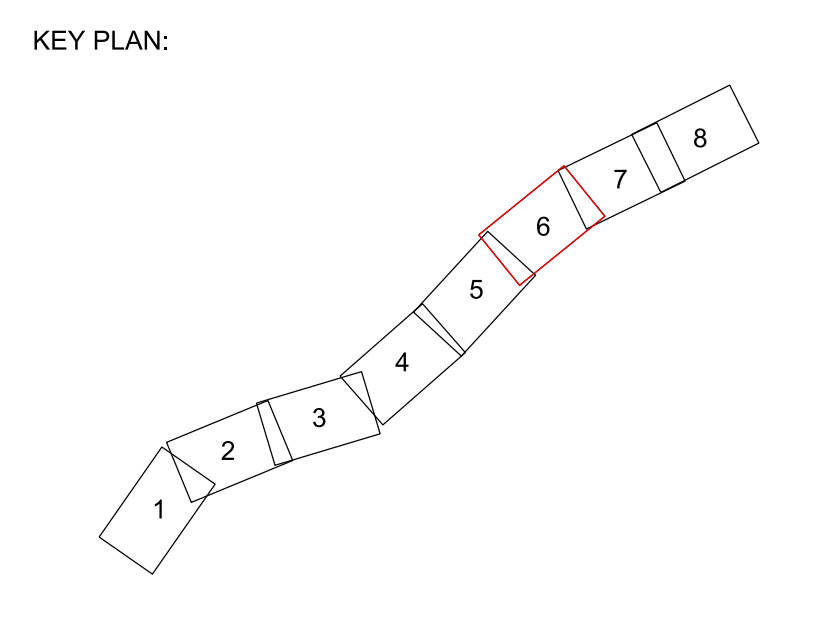
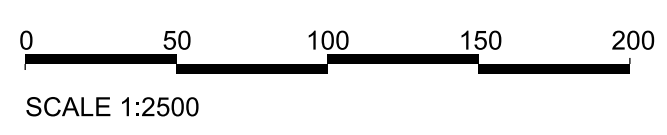


100  
0 10  
Millimetres  
DO NOT SCALE



This map is reproduced from Ordnance Survey material with the permission of Ordnance Survey on behalf of the controller of Her Majesty's Stationery Office. © Crown Copyright. Unauthorised reproduction infringes Crown copyright and may lead to prosecution or civil proceedings. CLIENT NAME: Highways England LICENCE NUMBER: 100030649 (2018)

GENERAL NOTES:  
 1. ALL DIMENSIONS ARE IN METRES UNLESS NOTED OTHERWISE.  
 2. ONLY WRITTEN DIMENSIONS SHALL BE USED, DO NOT SCALE.  
 3. THESE PLANS SHOULD BE READ IN CONJUNCTION WITH OTHER PLANS AND APPLICATION DOCUMENTS IN PARTICULAR SCHEDULE 3 OF THE DEVELOPMENT CONSENT ORDER.  
 LEGEND:  
 - - - - - THE SCHEME (SHOWN FOR ILLUSTRATIVE PURPOSES)  
 - - - - - PROPOSED NATIONAL SPEED LIMIT FOR DUAL CARRIAGEWAY  
 - - - - - PROPOSED NATIONAL SPEED LIMIT FOR SINGLE CARRIAGEWAY  
 - - - - - PARISH BOUNDARY



Rev.	Date	Description	By	Chk'd	App'd	Auth'd
P01	19/06/18	ISSUED FOR COMMENT	LP	LP	RC	-
P02	20/06/18	ISSUED FOR COMMENT	HJ	LP	RC	RC
P03	04/07/18	ISSUED FOR COMMENT	HJ	RC	RC	-
P04	04/07/18	ISSUED FOR COMMENT	HJ	RC	RC	RC
P05	02/08/18	FOR SIGN OFF	HJ	SW	DG	-
P06	02/08/18	P06	HJ	SW	DG	SW
P07	17/08/18	DCO ISSUE	HJ	DG	RC	-
P08	20/08/18	DCO ISSUE	HJ	LP	RC	RC
P09	22/08/18	DCO ISSUE	HJ	LP	RC	SW
C01	22/08/18	DCO ISSUE	HJ	LP	RC	SW

Suitability	Drawing Status
A3	STAGE COMPLETED

Client	

Project Title					
A30 CHIVERTON TO CARLAND CROSS					
Drawing Title					
TRAFFIC REGULATION MEASURES APPFP REGULATION 5(2)(K) SPEED LIMITS SHEET 6 OF 8					
Scale	By	Checked	Approved	Authorised	
1:2500	HJ	LP	RC	SW	
Original Size	Date	Date	Date	Date	Date
A1	20/08/18	20/08/18	20/08/18	22/08/18	22/08/18
Drawing Number	Originator	Volume	Revision		
HA551502 - SW	ARP	LSI	C01		
Location	Type	Role	Number		
		-DR - ZL	-000706		

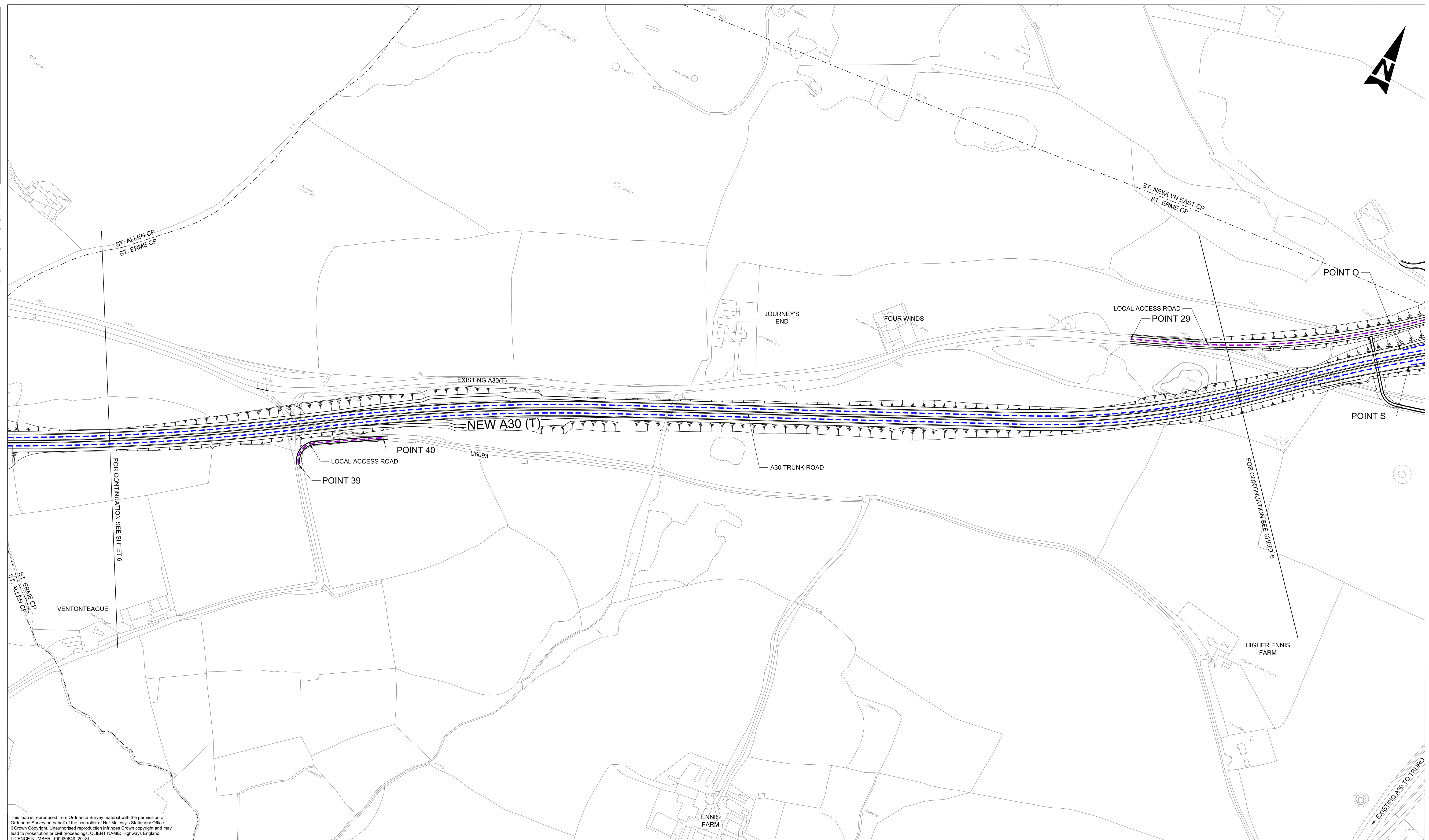




DO NOT SCALE

Millimetres

0 10 100

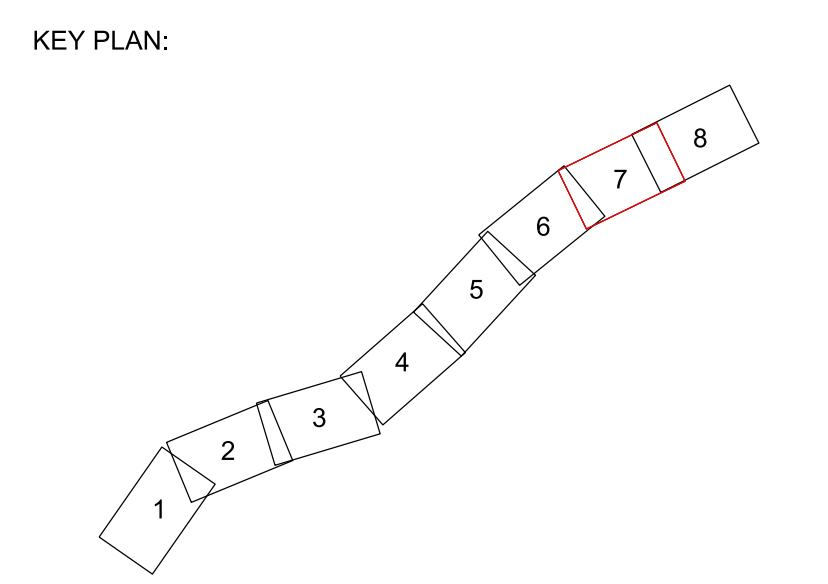
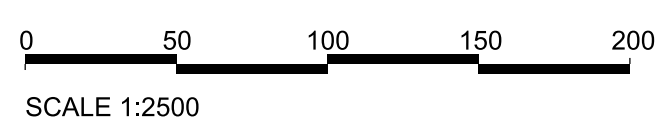


This map is reproduced from Ordnance Survey material with the permission of Ordnance Survey on behalf of the controller of Her Majesty's Stationary Office. © Crown Copyright. Unauthorised reproduction infringes Crown copyright and may lead to prosecution or civil proceedings. CLIENT NAME: Highways England LICENCE NUMBER: 100030649 (2018)

**GENERAL NOTES:**  
 1. ALL DIMENSIONS ARE IN METRES UNLESS NOTED OTHERWISE.  
 2. ONLY WRITTEN DIMENSIONS SHALL BE USED, DO NOT SCALE.  
 3. THESE PLANS SHOULD BE READ IN CONJUNCTION WITH OTHER PLANS AND APPLICATION DOCUMENTS IN PARTICULAR SCHEDULE 3 OF THE DEVELOPMENT CONSENT ORDER.

**LEGEND:**

- THE SCHEME (SHOWN FOR ILLUSTRATIVE PURPOSES)
- PROPOSED NATIONAL SPEED LIMIT FOR DUAL CARRIAGEWAY
- PROPOSED NATIONAL SPEED LIMIT FOR SINGLE CARRIAGEWAY
- PARISH BOUNDARY



Rev.	Date	Description	By	Chk'd	App'd	Auth'd
P01	19/08/18	ISSUED FOR COMMENT	LP	LP	RC	—
P02	20/06/18	ISSUED FOR COMMENT	HJ	LP	RC	RC
P03	04/07/18	ISSUED FOR COMMENT	HJ	RC	RC	—
P04	04/07/18	ISSUED FOR COMMENT	HJ	RC	RC	RC
P05	02/08/18	FOR SIGN OFF	HJ	SW	DG	—
P06	02/08/18	P06	HJ	SW	DG	SW
P07	17/08/18	DCO ISSUE	HJ	DG	RC	—
P08	20/08/18	DCO ISSUE	HJ	LP	RC	RC
P09	22/08/18	DCO ISSUE	HJ	LP	RC	SW
C01	22/08/18	DCO ISSUE	HJ	LP	RC	SW

**Suitability**  
A3

**Drawing Status**  
STAGE COMPLETED

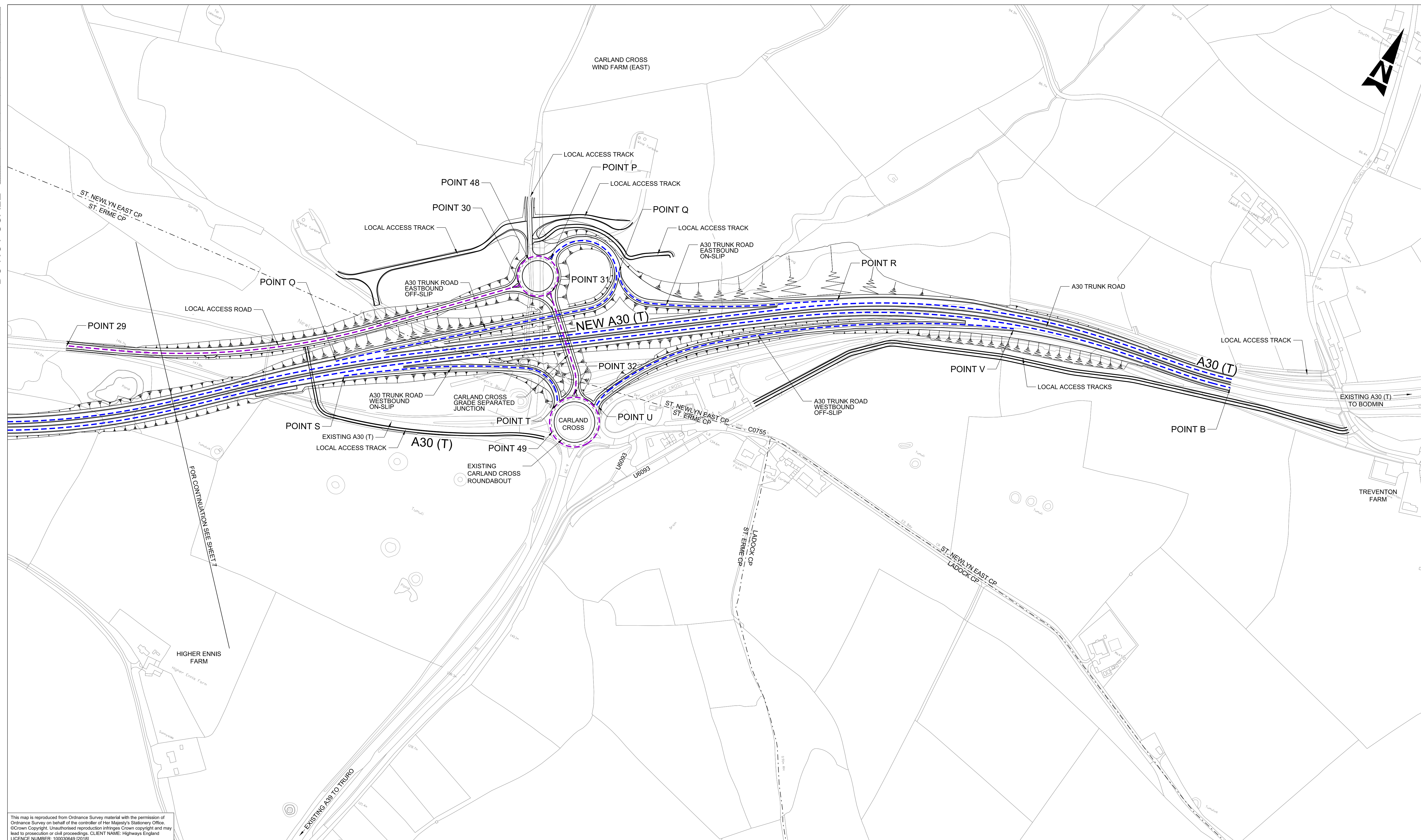
**Client**

Project Title					
A30 CHIVERTON TO CARLAND CROSS					
Drawing Title					
TRAFFIC REGULATION MEASURES APPFP REGULATION 5(2)(K) SPEED LIMITS SHEET 7 OF 8					
Scale	By	Checked	Approved	Authorised	
1:2500	HJ	LP	RC	SW	
Original Size	Date	Date	Date	Date	Date
A1	20/08/18	20/08/18	20/08/18	22/08/18	22/08/18
Drawing Number	Originator	Volume	Revision		
HA551502 - SW	ARP	LSI	C01		
Location	Type	Role	Number		
		-DR - ZL	-000707		



DO NOT SCALE

100  
0 10  
Millimetres



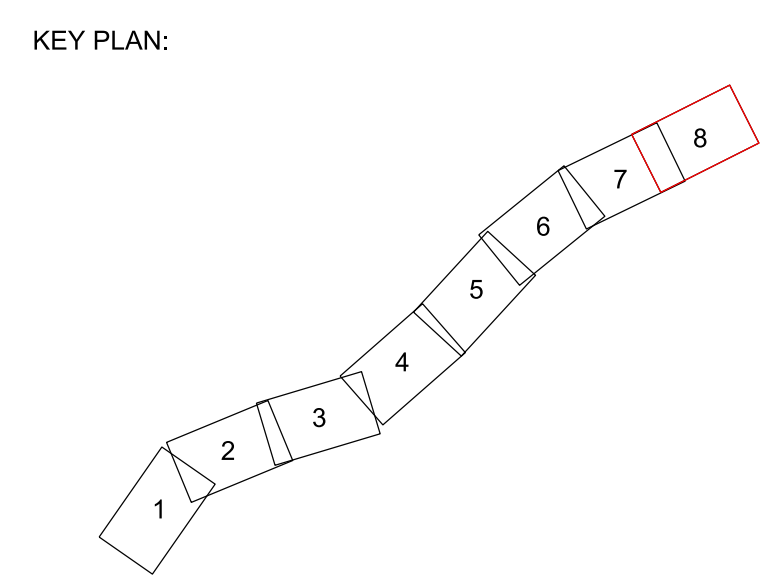
This map is reproduced from Ordnance Survey material with the permission of Ordnance Survey on behalf of the controller of Her Majesty's Stationary Office. © Crown Copyright. Unauthorised reproduction infringes Crown copyright and may lead to prosecution or civil proceedings. CLIENT NAME: Highways England LICENCE NUMBER: 100030649 (2018)

**GENERAL NOTES:**  
 1. ALL DIMENSIONS ARE IN METRES UNLESS NOTED OTHERWISE.  
 2. ONLY WRITTEN DIMENSIONS SHALL BE USED, DO NOT SCALE.  
 3. THESE PLANS SHOULD BE READ IN CONJUNCTION WITH OTHER PLANS AND APPLICATION DOCUMENTS IN PARTICULAR SCHEDULE 3 OF THE DEVELOPMENT CONSENT ORDER.

**LEGEND:**

- THE SCHEME (SHOWN FOR ILLUSTRATIVE PURPOSES)
- PROPOSED NATIONAL SPEED LIMIT FOR DUAL CARRIAGEWAY
- PROPOSED NATIONAL SPEED LIMIT FOR SINGLE CARRIAGEWAY
- PARISH BOUNDARY

FOR CONTINUATION SEE SHEET 7



Rev.	Date	Description	By	Chk'd	App'd	Auth'd
P01	19/06/18	ISSUED FOR COMMENT	LP	LP	RC	—
P02	20/06/18	ISSUED FOR COMMENT	HJ	LP	RC	RC
P03	04/07/18	ISSUED FOR COMMENT	HJ	RC	RC	—
P04	04/07/18	ISSUED FOR COMMENT	HJ	RC	RC	RC
P05	02/08/18	FOR SIGN OFF	HJ	SW	DG	—
P06	02/08/18	P06	HJ	SW	DG	SW
P07	17/08/18	DCO ISSUE	HJ	DG	RC	—
P08	20/08/18	DCO ISSUE	HJ	LP	RC	RC
P09	22/08/18	DCO ISSUE	HJ	LP	RC	SW
C01	22/08/18	DCO ISSUE	HJ	LP	RC	SW

**Suitability** A3 **Drawing Status** STAGE COMPLETED

**Client**

**Project Title** A30 CHIVERTON TO CARLAND CROSS

**Drawing Title** TRAFFIC REGULATION MEASURES  
APFP REGULATION 5(2)(K)  
SPEED LIMITS  
SHEET 8 OF 8

Scale	By	Checked	Approved	Authorised
1:2500	HJ	LP	RC	SW

Original Size	Date	Date	Date	Date
A1	20/08/18	20/08/18	20/08/18	22/08/18

Drawing Number	Originator	Volume	Revision
HA551502 - SW	ARP	LSI	C01

Location	Type	Role	Number
SW	-DR	-ZL	-000708



If you need help accessing this or any other Highways England information, please call **0300 123 5000** and we will help you.