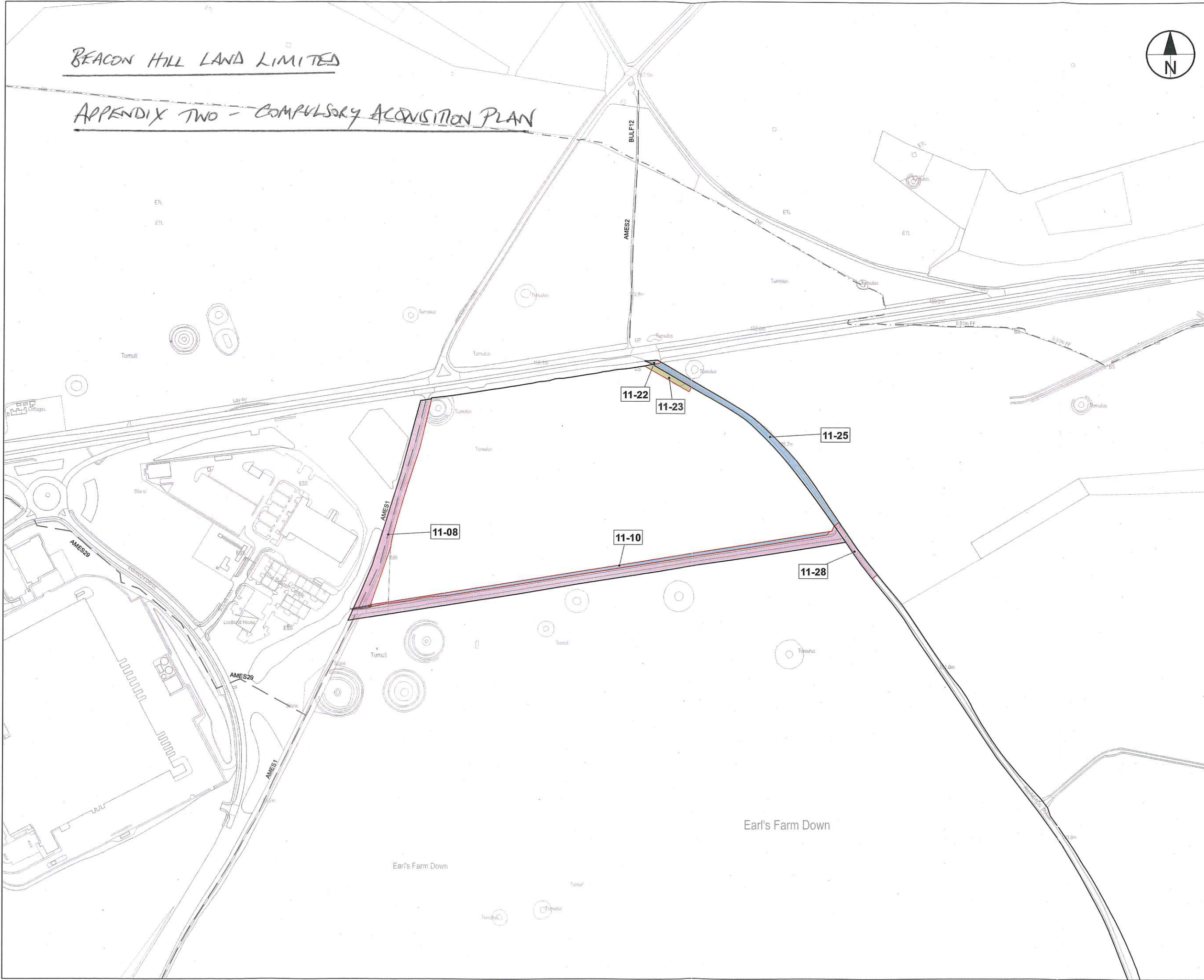


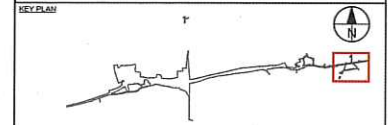
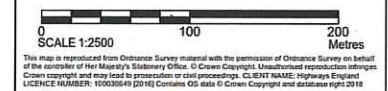
BEACON HILL LAND LIMITED

APPENDIX TWO - COMPULSORY ACQUISITION PLAN



- NOTES
- All dimensions are in metres unless stated otherwise.
 - These Land Plans should be read in conjunction with other plans and documents in the Development Consent Order application in particular the Book of Reference.
 - All easements, servitudes and private rights in land are proposed to be extinguished on land shown coloured pink on these land plans. All easements, servitudes and private rights in land are proposed to be extinguished, so far as their continued exercise would be inconsistent with the exercise of the rights or restrictions proposed to be acquired by the undertaker on land shown coloured blue on these land plans. All easements, servitudes and private rights are proposed to be suspended while the undertaker is in temporary possession of the land shown coloured green on these land plans.
 - The number labels relate to plot numbers. Please refer to the Book of Reference for more information about these plots, including the approximate area of each plot (in square metres). Plot numbers include a reference to the relevant sheet of the Land Plans. In this numbering convention, a plot number comprises the sheet number followed by the actual plot number, e.g. Plot 01-24, where '01' is the sheet number (sheet 1) and '24' is the plot number (24 on sheet 1).

- Legend
- Permanent acquisition of land
 - Permanent acquisition of subsoil and rights
 - Permanent acquisition of rights
 - Temporary possession of land
 - Permanent acquisition of land - Replacement Land
 - Existing Byways/Bridleway/Footpath
 - Parish Boundary
 - Freeholder Land Parcel
 - Leaseholder Land Parcel
 - Occupier Land Parcel
 - Tenant Land Parcel
 - Rights Land Parcel



POST DCO LAND OWNER PLOT PLANS	EC	OCT 2018	P01
Revision Details	By	Check	Date



Project Title:
A303
Amesbury to Berwick Down

Drawing Title:
LANDOWNER DCO
SUBMISSION PLANS
Beacon Hill Limited

Highways England Project Office
Temple Quay House
2 The Square, Temple Quay
Bristol, BS1 6HA

Scale @ A1 1:2,500

TR010025 - 2.2 - 002 P01