

A303 Amesbury to Berwick Down

TR010025

5.1 Consultation Report Appendix

Appendix I: Extended consultation

APFP Regulation 5(2)(q)

Planning Act 2008

Infrastructure Planning (Applications: Prescribed
Forms and Procedure) Regulations 2009

October 2018



THIS PAGE HAS INTENTIONALLY BEEN LEFT BLANK

Appendix I Extended consultation

Contents	Page
I1: A303 consultation leaflet	3
I2: A303 consultation poster	4
I3: A303 consultation booklet	5
I4: Amendment to A303 Stonehenge response form	6
I5: A303 Stonehenge Statement of Community Consultation	7
I6: Updated letters to section 42 and section 47 consultees	19
I7: Extended consultation section 47 and section 48 notices	25
I8: Email to Wiltshire Council regarding consultation extension	50
I9: Email from Wiltshire Council regarding consultation extension	51
I10: Promotion of the consultation extension	52
I11: S46 letter to PINS regarding extended consultation	53
I12: Letter from PINS regarding extended consultation	54

THIS PAGE HAS INTENTIONALLY BEEN LEFT BLANK

I1 A303 consultation leaflet

Let us know your views

The consultation runs until 23:59 on **Monday 23 April 2018** and is open to everyone. We look forward to hearing your views. You can respond:

- Via our scheme website: www.highways.gov.uk/A303Stonehenge/consultation
- ✉ By emailing us at A303Stonehenge@highwaysengland.co.uk
- ✉ By posting your response to Freepost A303 STONEHENGE CONSULTATION

If you wish to phone us, please call 0300 123 5000

A303 Stonehenge

Amesbury to Berwick Down

Public consultation Thursday 8 February to Monday 23 April 2018

What's this all about?

This is about Highways England's proposals to upgrade the A303 past Stonehenge between Amesbury and Berwick Down to a dual two-lane carriageway.

In September 2017 we announced the preferred route for the scheme following a public consultation in early 2017.

Since then we have developed the scheme further and would now welcome your views on our proposals.

© Crown copyright 2018. You may re-use this information (not including logos) free of charge in any format or medium, under the terms of the Open Government Licence. To view the licence visit www.nationalarchives.gov.uk/doc/open-government-licence/version/3 or to the Information Policy Team, The National Archives, Kew, London TW9 4DU or email policy@nationalarchives.gov.uk

This document is also available on our website at www.highways.gov.uk

If you have any enquiries about this publication email info@highwaysengland.co.uk or call 0300 123 5000

Please quote the Highways England publications code: Highways England creative job number 00218_0016. Calls to 03 numbers cost no more than a national rate call to an 01 or 02 number and most count towards any inclusive minutes in the same way as 01 and 02 calls. These rules apply to calls from any type of line including mobile, BT, other land line or payphone. Calls may be recorded or monitored.

Printed on paper from well-managed forests and other controlled sources.

Registered office Bridge House, 1 Watful Tree Close, Guildford GU1 4LZ. Highways England Company Limited registered in England and Wales number 05443321

Why is the scheme needed?

The section of the road past Stonehenge currently experiences double the traffic it was designed for, and flows are even higher during the summer resulting in major delays. Journeys that should take no more than 10 minutes can take up to an hour. The scheme will:

- Help boost growth across the South West
- Reunite the two halves of the Stonehenge part of the Stonehenge, Avebury and Associated Sites World Heritage Site
- Improve the quality of everyday village life in Winterbourne Stoke and relieve nearby local communities of rat-running traffic

How can I get involved?

We would like to know what you think about our proposed solution so that we can consider your views and shape the details of our plans.

A response form will be available to complete online on the scheme website. Alternatively you can print a copy from the webpage, or pick up a paper copy at the locations listed below. You can also request a paper copy free of charge by contacting us using any of our contact details listed below.

Public information events

As a result of recent adverse weather conditions, we made the decision to cancel the consultation events proposed in Mere on Thursday 1 March 2018 and Salisbury on Saturday 3 March 2018.

We have now rearranged those consultation events, the details of which are set out below along with details of the existing event being held in Amesbury on 23 March.

At these public information events you can meet the project team, ask questions and view more details of our proposed scheme.

What's the plan?

The scheme is approximately 8 miles (nearly 13km) long and comprises the following key elements:

- A bypass to the north of Winterbourne Stoke with a viaduct over the Till valley
- A new junction between the A303 and A360 to the west of and outside the World Heritage Site, replacing the existing Longbarrow roundabout
- A twin-bore tunnel at least 1.8 miles (2.9 km) long past Stonehenge
- A new junction between the A303 and A345 at the site of the existing Countess roundabout

Next steps

Because of its national significance, this scheme needs a special type of permission called a Development Consent Order (DCO) which is granted by the Secretary of State for Transport. We are required to undertake this statutory consultation as part of this process.

Following the consultation, we will carefully consider all responses we receive and produce a report on the consultation. This report will form part of our DCO application, to the Secretary of State, who will decide on whether the scheme will go ahead.

If permission is granted we aim to start construction in 2021.

Location	Date	Time
Antrobus House 39 Salisbury Rd, Amesbury, SP4 7HH	Friday 23 March 2018	14.00 to 20.00
Mere Lecture Hall Salisbury Street, Mere BA12 6HA	Friday 13 April 2018	14.00 to 20.00
St Paul's Salisbury The Church Centre Fisherton Street, Salisbury SP2 7QW	Saturday 14 April 2018	11.00 to 17.00

You can also view scheme information at the locations below during normal opening hours

Amesbury Library Smithfield Street, Amesbury, Salisbury, SP4 7AL
Tidworth Leisure Centre Nadder Road, Tidworth, SP9 7QW
Salisbury Library Market Place, Salisbury, SP1 1BL
Wiltshire Council Offices County Hall Bythesea Road, Trowbridge, BA14 8JN
Wilton Library South Street, Wilton, SP2 0JS
Devizes Community Hub and Library Sheep Street, Devizes, SN10 1DL
Marlborough Library 91 High Street, Marlborough, SN8 1HD
Warminster Library 3 Horseshoe Walk, Warminster, BA12 9BT
Westbury Library Westbury House, Edward Street, BA13 3BD
The Wiltshire and Swindon History Centre Cocklebury Road, Chippenham, SN15 3QN

12 A303 consultation poster



A303 Stonehenge Amesbury to Berwick Down

Public consultation extended to Monday 23 April 2018

What's this all about?

This is about Highways England's proposals to upgrade the A303 past Stonehenge between Amesbury and Berwick Down to a dual two-lane carriageway.

In September 2017 we announced the preferred route for the scheme following a public consultation in early 2017.

Since then we have developed the scheme further and would now welcome your views on our proposals.

Why is the scheme needed?

The section of the road past Stonehenge currently experiences double the traffic it was designed for, and flows are even higher during the summer resulting in major delays on the A303 and rat-running through local villages.

What's the plan?

The scheme is approximately 8 miles (nearly 13km) long and comprises the following key elements:

- A bypass to the north of Winterbourne Stoke with a viaduct over the Till valley
- A new junction between the A303 and A360 to the west of and outside the Stonehenge, Avebury and Associated Sites World Heritage Site, replacing the existing Longbarrow roundabout
- A twin-bore tunnel at least 1.8 miles (2.9 km) long past Stonehenge
- A new junction between the A303 and A345 at the site of the existing Countess roundabout

How do I get involved?

Come along to one of our public information events to meet the project team, ask questions and view more details of our proposed scheme.

Consultation extension

As a result of recent adverse weather conditions, we made the decision to cancel the consultation events proposed in Mere on Thursday 1 March 2018 and Salisbury on Saturday 3 March 2018. We have rearranged these events as indicated in the table alongside, which also indicates the timing of an existing event being held in Amesbury on 23 March. As a consequence we have extended the consultation period to Monday 23 April 2018.



Location	Date	Time
Antrobus House 39 Salisbury Rd, Amesbury, SP4 7HH	Friday 23 March 2018	14.00 to 20.00
Mere Lecture Hall Salisbury Street, Mere BA12 6HA	Friday 13 April 2018	14.00 to 20.00
St Paul's Salisbury The Church Centre Fisherton Street, Salisbury SP2 7QW	Saturday 14 April 2018	11.00 to 17.00

Let us know your views

The consultation runs until 23:59 on **Monday 23 April 2018** and is open to everyone. We look forward to hearing your views. You can respond:

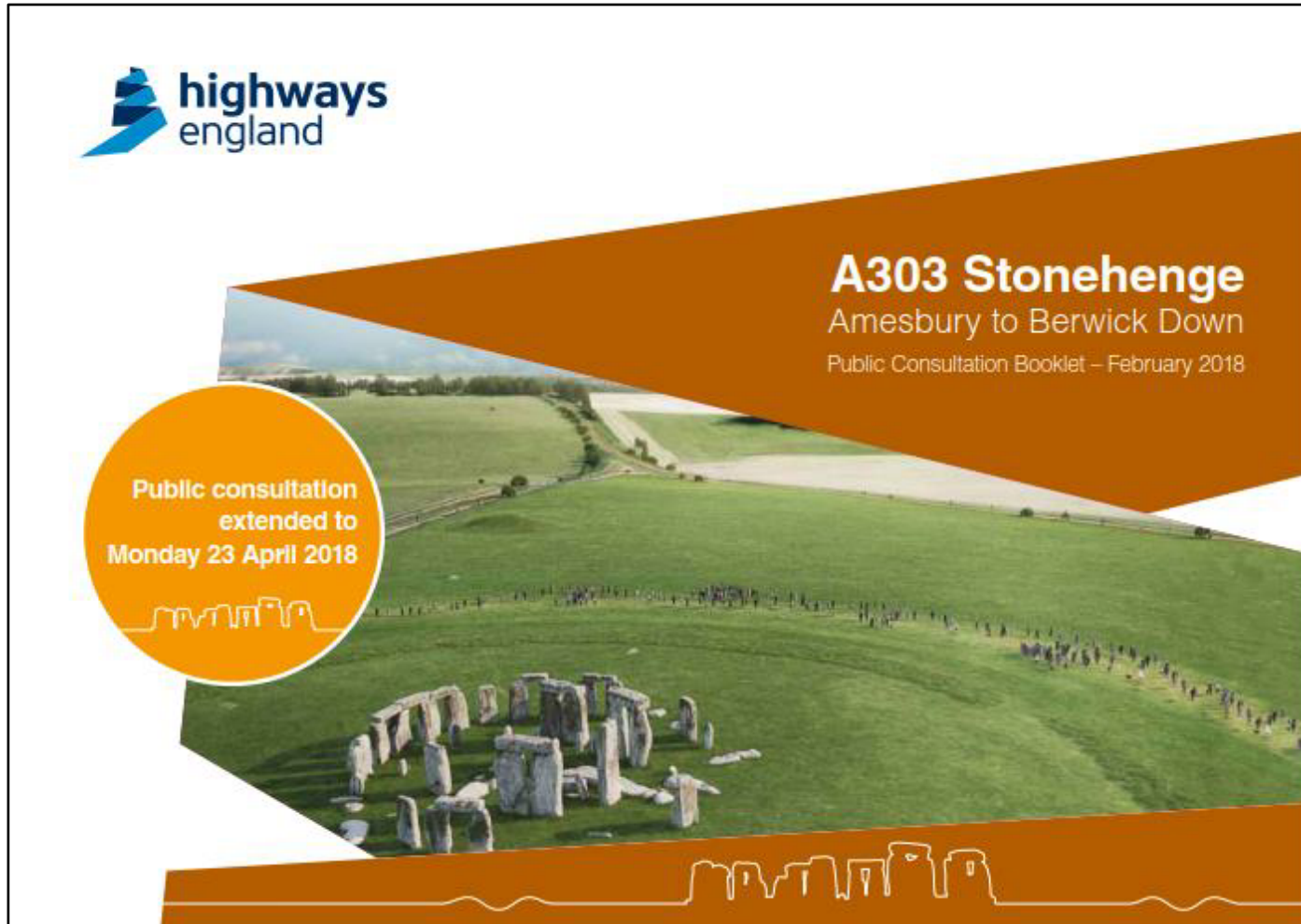
- 🌐 Via our scheme website: www.highways.gov.uk/A303Stonehenge/consultation
- ✉ By emailing us at A303Stonehenge@highwaysengland.co.uk
- ✉ By posting your response to Freepost A303 STONEHENGE CONSULTATION

If you wish to phone us, please call 0300 123 5000

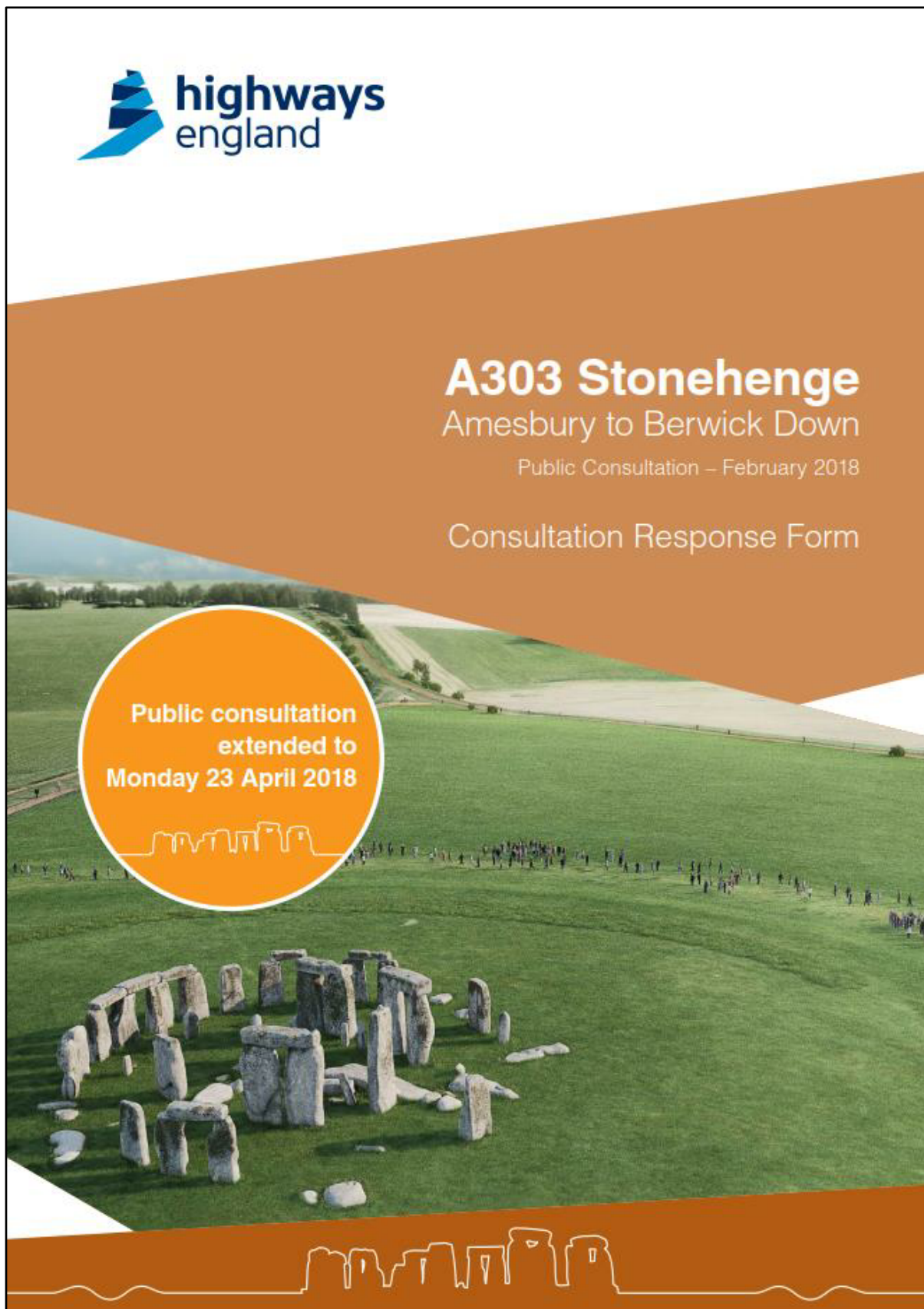


Highways England - Creative BED18 0015

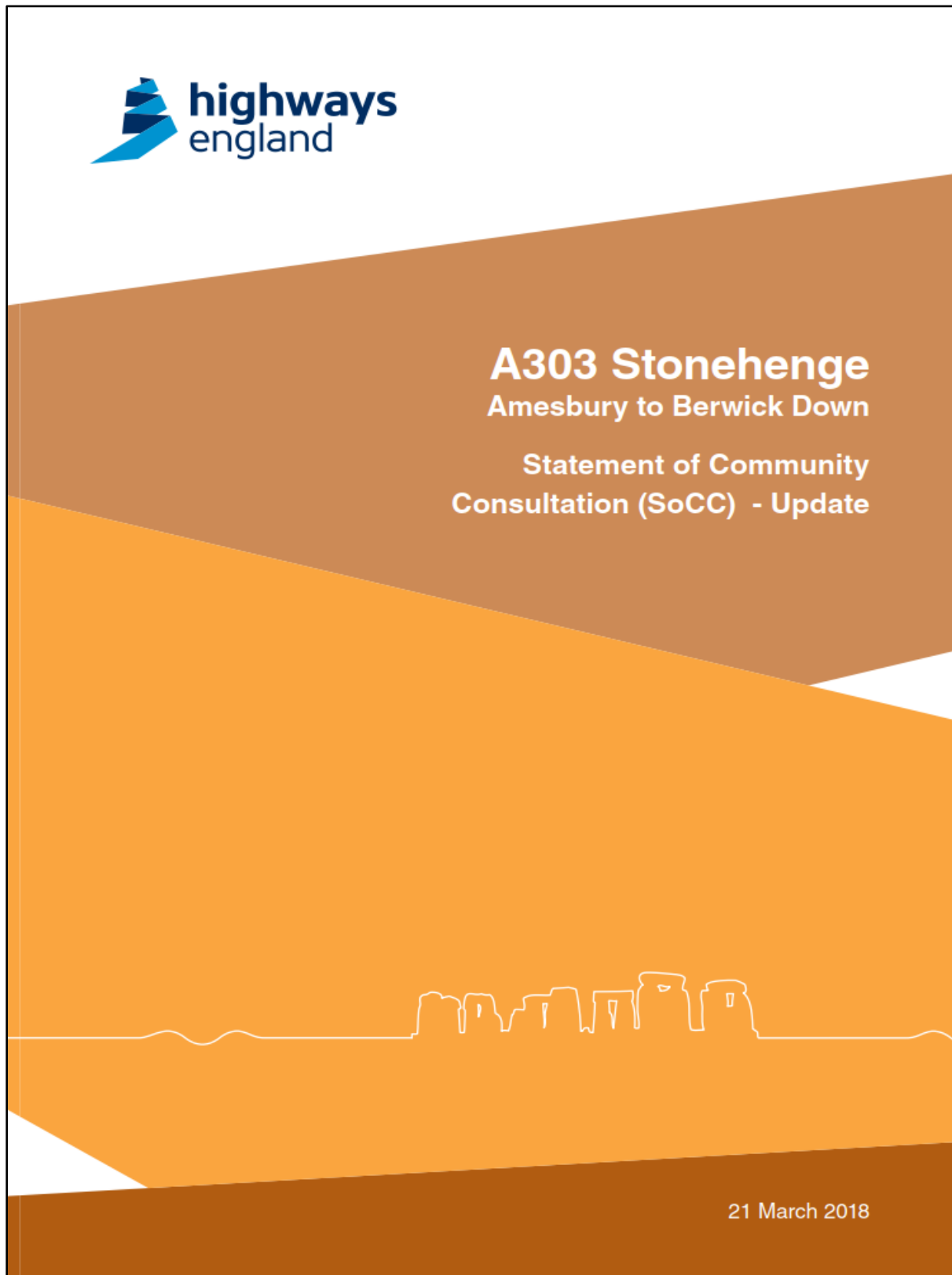
I3 A303 consultation booklet: front page



14 Amendment to A303 Stonehenge response form: front page



15 A303 Stonehenge Statement of Community Consultation (SoCC)



Introduction

Highways England is publishing this updated Statement of Community Consultation (SoCC) in connection with its proposal to upgrade the A303 past Stonehenge between Amesbury and Berwick Down (the Scheme). The need for an update has arisen because recent adverse weather has necessitated re-arrangement of some of the planned consultation events, as detailed below. The purpose of this document is to set out how Highways England will consult the local community about its proposals for the Scheme. The SoCC provides details of where further information can be obtained or viewed and how comments and representations on the proposal can be made. A plan of the Scheme can be seen in Appendix 1.

The Application

The Scheme is classed as a Nationally Significant Infrastructure Project (NSIP) under the Planning Act 2008 as amended (PA 2008) which means that Highways England is required to make an application to the Secretary of State for Transport for permission to build and operate the proposed Scheme. The permission is called a Development Consent Order (DCO). Highways England intends to submit the DCO application in autumn 2018. The Planning Inspectorate will examine the application and make a recommendation to the Secretary of State, who will then make a decision as to whether the Scheme should proceed.

Highways England has a duty under Section 47 of the PA 2008 to prepare a SoCC. Highways England has consulted Wiltshire Council, the local authority responsible for the area where the proposed Scheme would be built, about its plans to consult on the proposals and has taken the Council's views into account in developing this statement.

Government policy relating to the development of the national road network is set out in the National Policy Statement for National Networks (NPSNN). This provides the policy context for this DCO. The NPSNN is available on the Government's website:

<https://www.gov.uk/government/publications/national-policy-statement-for-national-networks>

Under the PA 2008, Highways England is required to consult on its proposals for the Scheme prior to the submission of the DCO application. This pre-application consultation is an important opportunity to provide feedback on the proposal. Feedback from the consultation will be recorded and carefully considered by Highways England in developing its proposals for the Scheme. As part of the application process, the Secretary of State will consider whether the consultation undertaken by Highways England has been adequate.

More information about the Planning Inspectorate and the PA 2008 can be found on the Planning Inspectorate's National Infrastructure Planning Portal website: <https://infrastructure.planninginspectorate.gov.uk/> or by calling them on 0303 444 5000

The Scheme

Highways England is proposing to upgrade the A303 past Stonehenge between Amesbury and Berwick Down to a dual two-lane carriageway. The Scheme is approximately 8 miles (nearly 13km) long and comprises the following key elements:

- A bypass to the north of Winterbourne Stoke with a viaduct over the Till valley;
- A new junction between the A303 and A360 to the west of and outside the Stonehenge, Avebury and Associated Sites World Heritage Site (The World Heritage Site), replacing the existing Longbarrow roundabout;
- A twin-bore tunnel at least 1.8 miles (2.9 km) long past Stonehenge; and
- A new junction between the A303 and A345 at the site of the existing Countess roundabout.

The Scheme has four broad objectives:

- Transport – To create a high quality reliable route between the South East and the South West that meets the future needs of traffic.
- Economic growth – To enable growth in jobs and housing by providing a free-flowing and reliable connection between the South East and the South West.
- Cultural heritage – To help conserve and enhance the World Heritage Site and to make it easier to reach and explore.
- Environment and community – To improve biodiversity and provide a positive legacy for nearby communities.

Consultation

In accordance with Section 47 of the PA 2008, Highways England is consulting people on the Scheme proposal.

An options consultation was undertaken between 12 January 2017 and 5 March 2017 on route proposals for the Scheme. The consultation was followed by the announcement of the preferred route in September 2017. More details of this consultation and the preferred route are available at:
www.highways.gov.uk/A303Stonehenge/consultation

Since the 2017 consultation and the announcement of the preferred route, the Scheme has been developed further. Highways England is now able to present the proposals in more detail and seek further views on the Scheme.

To do this Highways England is holding a ten week public consultation, starting on **Thursday 8 February 2018** and ending on **Monday 23 April 2018**. The consultation will focus on the development of the details of the proposed Scheme. The consultation materials will provide information on the proposed layout, tunnel and junctions.

As a consequence of recent adverse weather conditions in the Wiltshire area, Highways England made a decision to cancel consultation events in Mere on Thursday 1 March 2018 and Salisbury on Saturday 3 March 2018. In consultation with Wiltshire Council, Highways England has rearranged these events, the details of which are set out in the table below, and has extended the consultation period to Monday 23 April 2018.

The proposed Scheme is the type of development that requires an Environmental Impact Assessment (EIA) under the Infrastructure Planning (Environmental Impact Assessment) Regulations 2017 (the EIA Regulations).

Highways England is continuing to gather environmental information and this is an ongoing process for the purposes of EIA, which will result in an Environmental Statement (ES) being produced and submitted as part of the DCO application. At this stage, a Preliminary Environmental Information Report (PEI Report) has been produced and will form part of the consultation material. The PEI Report is preliminary and the findings will be developed further in the Environmental Statement to reflect the evolution of the design of the proposed Scheme, informed by the feedback from the consultation, and the ongoing EIA process.

Feedback received during the consultation period will be considered and will inform further refinements to the Scheme and the approach to environmental mitigation.

Highways England will be using a range of methods and channels during the consultation period to ensure that the local community and other interested parties have an opportunity to view and comment on the proposals. This will include:

Method	Detail	Dates and times
Public Information Events	Public information events will be held during the following dates, times and locations:	
	<p>Antrobus House 39 Salisbury Rd, Amesbury, SP4 7HH</p> <p>Kennet Valley Village Hall Overton Road, Lockeridge, Marlborough, SN8 4EL</p>	<p>Friday 9 February 2018 at 14.00 to 20.00 and Saturday 10 February 2018 at 11.00 to 17.00</p> <p>Thursday 22 February 2018 at 14.00 to 20.00</p>

	<p>Warminster Civic Centre, Sambourne Road, Warminster, BA12 8LB</p> <p>Shrewton Village Hall Recreation Ground, The Hollow, Shrewton, SP3 4JY</p> <p>The Laverton Hall Bratton Road, Westbury, The Laverton, BA13 3EN</p> <p>Society of Antiquaries Burlington House, Piccadilly, London, W1J 0BE</p> <p>The Manor Barn High Street, Winterbourne Stoke, SP3 4SZ</p> <p>Avon Valley College Recreation Road, Durrington, SP4 8HH</p> <p>Larkhill Primary School Wilson Road, Larkhill, SP4 8QB</p> <p>Antrobus House 39 Salisbury Rd, Amesbury, SP4 7HH</p> <p>Mere Lecture Hall Salisbury Street, Mere, BA12 6HA</p> <p>St Paul's Salisbury The Church Centre, Fisherton Street, Salisbury, SP2 7QW</p> <p>Highways England will have consultation materials, information displays and staff available at these events to explain the proposals and answer any questions.</p> <p>The public will be informed of the information events through channels including advertisements in appropriate local newspapers, via our website, the media and direct communications.</p>	<p>Friday 23 February 2018 at 14.00 to 20.00</p> <p>Saturday 24 February 2018 at 11.00 to 17.00</p> <p>Tuesday 27 February 2018 at 14.00 to 20.00</p> <p>Thursday 8 March 2018 at 12.00 to 20.00</p> <p>Friday 9 March 2018 at 14.00 to 20.00 and Saturday 10 March 2018 at 11.00 to 17.00</p> <p>Tuesday 13 March 2018 at 14.00 to 20.00</p> <p>Wednesday 14 March 2018 at 16.00 to 20.30</p> <p>Friday 23 March 2018 at 14.00 to 20.00</p> <p>Friday 13 April 2018 at 14.00 to 20.00</p> <p>Saturday 14 April at 11.00 to 17.00</p>
--	---	---

	Response forms will be available at the information events for members of the public to record their comments. These can either be completed and left with the project team or sent back separately instead via the Freepost address noted below, or completed and submitted online using the Scheme website.	
Scheme website	A full summary of the Scheme, copies of the supporting project documents and a response form will be provided on a dedicated project website: www.highways.gov.uk/A303Stonehenge/consultation	
Scheme leaflet	A scheme leaflet and details of the planned public information events will be delivered to homes and businesses in the locality of the Scheme at the start of the consultation period and to inform them of the rescheduled events. See Appendix 2 for the plan of the distribution area. Copies will also be provided to the Parish Clerks for inclusion on community notice boards.	
Council and community area forum briefings	Local council officers and members and community/area forums within close proximity to the Scheme will be offered briefings to discuss the proposal.	
Stakeholder forum briefings and groups	When invited, and where possible to do so, the scheme team will attend meetings of local community groups affected by the Scheme.	
Ad Hoc meetings	Meetings with residents, businesses and interest groups about either the Scheme in general or particular issues can be arranged upon request to Highways England using the published email address, postal address or telephone number.	
Media	The consultation will be advertised in local newspapers (<i>Stonehenge Trader, Wiltshire Gazette and Herald, Salisbury Journal, Wiltshire Times</i>) for at least two successive weeks and once in the national newspapers (<i>The Times and The Guardian</i>) and the <i>London Gazette</i> . In addition adverts will be placed in local newspapers ahead the launch of the consultation and reminders will be placed ahead of the public information events. Press releases providing details of the consultation and how the community and other interested parties can participate will be issued.	
Social media	The consultation will be advertised on Twitter: @A303Stonehenge We will also provide information about the consultation to the Wiltshire Council 'Our Community Matters' for them to include on the community blog	

	pages	
Education	We will offer to attend Stonehenge School with a view to providing information about the consultation.	

Deposit of consultation materials

Information about the proposed Scheme including this SoCC, the PEI Report, the consultation booklet, response form and other relevant documents will be available online and at the deposit locations below. The information may be added to throughout the consultation. They will be available to view free of charge between Thursday 8 February 2018 and Monday 23 April 2018 at the following community facilities: *(Please note that the following times may be subject to change during bank holidays).*

Location	Opening times
Amesbury Library Smithfield Street, Amesbury, Salisbury, SP4 7AL	Monday to Friday 10.00 to 16.00 Saturday 10.00 to 12.00
Tidworth Leisure Centre Nadder Road, Tidworth, SP9 7QW	Monday to Friday 09.00 to 21.00 Saturday 08.00 to 17.00 Sunday 08.00 to 20.00
Salisbury Library Market Place, Salisbury, SP1 1BL	Monday 10.00 to 19.00 Tuesday & Friday 09.00 to 19.00 Wednesday, Thursday & Saturday 09.00 to 17.00
Wiltshire Council Offices County Hall, Bythesea Road, Trowbridge, BA14 8JN	Monday to Friday 09.00 to 17.00
Wilton Library South Street, Wilton, SP2 0JS	Tuesday 10.00 to 19.00 Thursday & Friday 10.00 to 17.00 Saturday 10.00 to 13.00
Devizes Community Hub and Library Sheep Street, Devizes, SN10 1DL	Monday to Friday 08.30 to 17.30
Marlborough Library, 91 High Street, Marlborough, SN8 1HD	Monday 14.00 to 19.00 Tuesday closed, Wednesday & Friday 09.30 to 17.00 Thursday 09.30 to 19.00 Saturday 09.30 to 13.00
Warminster Library, 3 Horseshoe Walk, Warminster, BA12 9BT	Monday 10.00 to 19.00, Tuesday & Friday 09.30 to 17.00 Wednesday 09.30 to 12.30 Thursday 09.30 to 19.00 Saturday 09.30 to 16.00 Sunday closed

Westbury Library, Westbury House, Edward Street, BA13 3BD	Monday 14.00 to 19.00, Tuesday & Friday 09.30 to 17.00 Wednesday closed Thursday 09.30 to 19.00 Saturday 09.30 to 13.00 Sunday closed
The Wiltshire and Swindon History Centre, Cocklebury Road, Chippenham, SN15 3QN	Tuesday to Friday 09.30 to 17.30, Saturday 09.30 to 17.00, Sunday & Monday closed

In addition, consultation booklets and response forms will be available throughout the consultation period at the following locations:

Location	Opening times
Stonehenge Visitors Centre, Near Amesbury, Wiltshire, SP4 7DE	Every day 09.30 to 17.00
The Barcroft Medical Practice, Barcroft Medical Centre, Amesbury, Wiltshire, SP4 7DL	Monday to Friday 08.00 to 13.00 and 14.00 to 18.30 Weekends closed
St Melor Surgery, Edwards Road, Amesbury, Salisbury, SP4 7LT	Monday to Friday 08.00 to 18.00 Weekends closed
Larkhill Medical Centre, Willoughby Road, Larkhill, Salisbury, Durrington, Wiltshire, SP4 8QY	Monday, Tuesday, Thursday & Friday 08:00 to 12:30 and 13:30 to 16:30 Wednesday 08:00 to 12:30 and 14:45 to 16:30 Weekends closed
Till Orchard Surgery, High Street, Shrewton, Salisbury, SP3 4BZ	Monday to Tuesday 08.00 to 13.00 and 14.00 to 18.30 Wednesday 08.00 to 13.00 Thursday & Friday 08.00 to 13.00 and 14.00 to 18.30 Weekends closed
Cross Plain Health Centre, High Street, Shrewton, Salisbury, SP3 4DB	Monday & Tuesday 08:30 to 13.00 and 14.00 to 18.00 Wednesday 08:30 to 13.00 Thursday & Friday 08.00 to 13.00 and 14.00 to 18.00 Weekends closed

Making your comments

Comments on the proposals can be made by:

- Completing the consultation response form. This will be available at the public information events and deposit points and is also available to complete online on the Scheme webpage at: www.highways.gov.uk/A303Stonehenge/consultation
- Alternatively a paper copy can be printed from the webpage or requested free of charge by:
 - Emailing the Scheme at: A303Stonehenge@highwaysengland.co.uk
 - Writing to us at: Freepost, A303 STONEHENGE CONSULTATION
 - By calling 0300 123 5000

Written responses can then be submitted by email and by post using the scheme email address or freepost address set out above

If you have any questions about this consultation, please contact the project team using any of these details.

The deadline for all responses to be **received** is 23.59 on **Monday 23 April 2018**.

Next steps

- All of the consultation material is available to view free of charge on the Scheme website or at the library locations listed above.
- A single set of paper copies of the consultation booklet, Non-Technical Summary of the Preliminary Environmental Information Report, response form and Statement of Community Consultation will be supplied free of charge. A digital copy on a USB drive of these items will be supplied free of charge through the post if requested. Please contact Highways England for further details using the email address, postal address or telephone number provided below:
 - By emailing: A303Stonehenge@highwaysengland.co.uk
 - In writing: Freepost, A303 STONEHENGE CONSULTATION
 - By calling: 0300 123 5000
- If you do not have access to a computer a printed copy of the scheme plans and the PEI Report can be sent to you if requested. A charge of £135 + VAT/delivery costs will be made for each copy provided.

Following the consultation period, Highways England will review all of the responses received and produce a consultation report. This report will summarise the views and comments received and outline how these have been taken into consideration in further developing the Scheme. Highways England will send this report to the Planning Inspectorate as part of the DCO application.

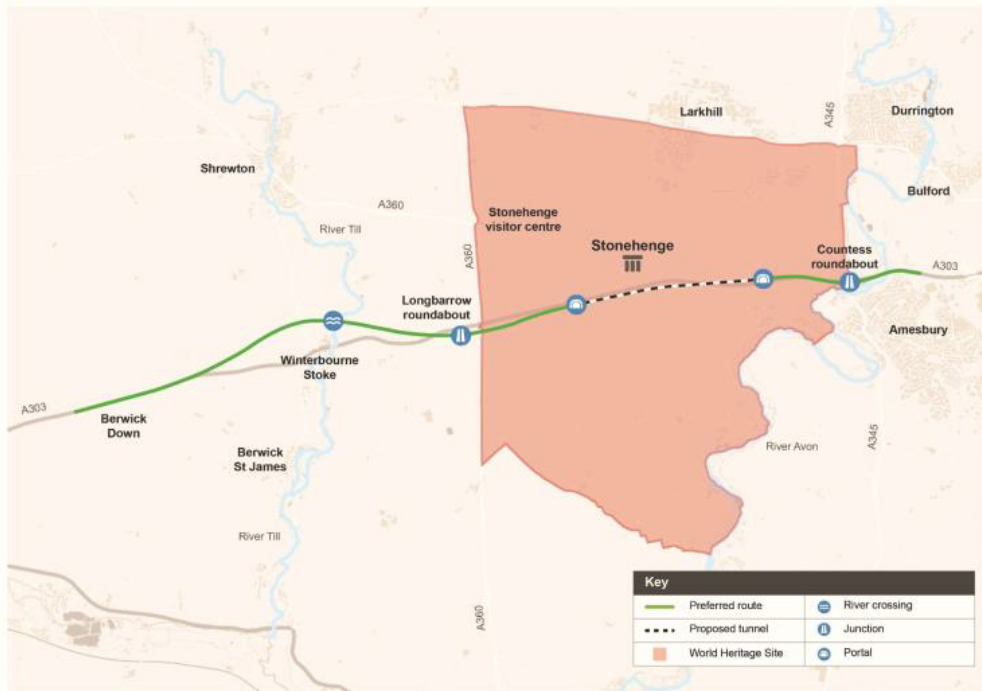
Data protection

Your comments will be analysed by Highways England and any of its appointed agents. Copies may be made available in due course to the Secretary of State, the Planning Inspectorate and other relevant statutory authorities so that your comments can be considered as part of the Development Consent Order (DCO) application process. We will request that your personal details are not placed on public record and will be held

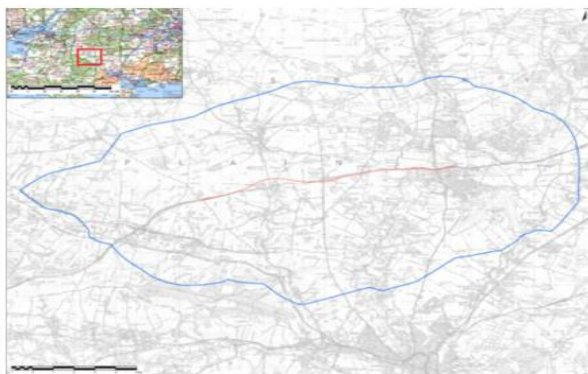
securely by Highways England in accordance with the Data Protection Act 1998 and will be used solely in connection with the consultation process and subsequent DCO application and, except as noted above, will not be passed to third parties.

Date: 21 March 2018

Appendix 1



Appendix 2 – SoCC Scheme leaflet distribution area



If you need help accessing this or any other Highways England information, please call **0300 123 5000** and we will help you.

© Crown copyright 2018
You may re-use this information (not including logos) free of charge in any format or medium, under the terms of the Open Government Licence. To view this licence, visit www.nationalarchives.gov.uk/doc/open-government-licence/ write to the Information Policy Team, The National Archives, Kew, London TW9 4DU, or email psi@nationalarchives.gsi.gov.uk

This document is also available on our website at www.gov.uk/highways

If you have any enquiries about this publication email info@highwaysengland.co.uk or call **0300 123 5000***. Please quote the Highways England publications code **PR174/17**.


Highways England creative job number BED18 0022

*Calls to 03 numbers cost no more than a national rate call to an 01 or 02 number and must count towards any inclusive minutes in the same way as 01 and 02 calls. These rules apply to calls from any type of line including mobile, BT, other fixed line or payphone. Calls may be recorded or monitored.

Printed on paper from well-managed forests and other controlled sources.

Registered office Bridge House, 1 Walnut Tree Close, Guildford GU1 4LZ
Highways England Company Limited registered in England and Wales number 09346363

16 Updated letters to section 47 and section 42 consultees, 20 March 2018



Highways England
Complex Infrastructure Programme
Temple Quay House
2, The Square
Temple Quay
Bristol
BS1 6HA

Date: 20 March 2018

Our ref: A303-s47-20180321-
A303S4711

A303 Stonehenge: Amesbury to Berwick Down

Public Consultation: Extended deadline for comments until Monday 23 April 2018

Planning Act 2008 Section 47: Duty to consult local community

Dear Sir/Madam,

Further to our letter dated 6 February 2018, we are writing to let you know that we have extended the statutory consultation period for the proposed A303 Stonehenge: Amesbury to Berwick Down scheme.

Recent severe winter weather conditions meant we had to cancel our planned public consultation events in Mere on Thursday 1 March 2018 and Salisbury on Saturday 3 March 2018. We have now rearranged these consultation events, the details of which are set out in the consultation leaflet enclosed. To allow sufficient time for people to respond following the rearranged events, we have extended the consultation period to Monday 23 April 2018.

The proposed A303 Stonehenge: Amesbury to Berwick Down scheme ('the Scheme') is a nationally significant infrastructure project under the Planning Act 2008 ('the Act'). Under the Act we are required to produce and publish a Statement of Community Consultation which sets out how we will consult with the local community



in the locality of our Scheme. A copy of this updated document can be viewed here: www.highways.gov.uk/A303Stonehenge/consultation.

The proposed Scheme is approximately 8 miles (nearly 13km) long and includes:

- a bypass to the north of Winterbourne Stoke with a viaduct over the Till valley;
- a new junction between the A303 and A360 to the west of and outside the Stonehenge Avebury and Associated Sites World Heritage Site, replacing the existing Longbarrow roundabout;
- a tunnel at least 1.8 miles (2.9km) long past Stonehenge;
- a new junction between the A303 and A345 at the site of the existing Countess roundabout.

Consultation materials including more information about the Scheme, the consultation booklet, response form, the Preliminary Environmental Information Report and Non-Technical Summary, Statement of Community Consultation and plans of the Scheme can be found on the project webpage at www.highways.gov.uk/A303Stonehenge/consultation.

Copies of the consultation materials are also available to view at deposit locations in the vicinity of the proposed Scheme and at the public consultation events. Details of the deposit locations can be found in the enclosed leaflet, and on the project webpage at the above address.

What you need to do now

The consultation period now runs from **8 February 2018 to 23 April 2018** and all feedback must be received no later than 23.59 on Monday 23 April 2018. This can be done in a number of ways:

- Complete a response form on the project website at www.highways.gov.uk/A303Stonehenge/consultation
- Complete and return a response form by post or by writing to Freepost A303 STONEHENGE CONSULTATION
- Email us at A303Stonehenge@highwaysengland.co.uk
- By leaving a completed response form with a representative at one of the consultation events

Highways England will consider all comments received relating to the proposals. Your feedback can influence the final proposals before Highways England makes its application to the Planning Inspectorate in Autumn 2018. We would encourage you




to take part and submit your comments. Please give us as much detail as you can. If there are things you think we should do, let us know why.

If you require assistance or clarification on anything from within this letter please contact the Highways England Community Relations Team on 0300 123 5000, or the project team at A303Stonehenge@highwaysengland.co.uk


If you wish to find out more about the planning process for nationally significant infrastructure projects such as this, please visit the Planning Inspectorate website at <https://infrastructure.planninginspectorate.gov.uk>

Yours sincerely,



Derek Parody

Project Director for Highways England



Highways England
Complex Infrastructure Programme
Temple Quay House
2, The Square
Temple Quay
Bristol
BS1 6HA

Date: 20 March 2018

Our ref: S42 (a-c) A303-20180321-
1762330

A303 Stonehenge: Amesbury to Berwick Down

Public Consultation: Extended deadline for comments until Monday 23 April 2018

Planning Act 2008 Section 42: Duty to consult on a proposed Application

Planning Act 2008 Section 48: Duty to publicise

Dear Sir/Madam,

Further to our letter dated 6 February 2018, we are writing to inform you that we have extended the statutory consultation period for the proposed A303 Stonehenge: Amesbury to Berwick Down scheme.

Recent severe winter weather conditions meant we had to cancel our planned public consultation events in Mere on Thursday 1 March 2018 and Salisbury on Saturday 3 March 2018. We have now rearranged these consultation events, the details of which are set out in the consultation leaflet enclosed. To allow sufficient time for people to respond following the rearranged events, we have also extended the consultation period to Monday 23 April 2018.



The proposed A303 Stonehenge: Amesbury to Berwick Down scheme ('the Scheme') is a nationally significant infrastructure project under the Planning Act 2008 ('the Act'). The Act requires us to make an application to the Secretary of State for Transport for a Development Consent Order (DCO) to construct the Scheme. We intend to make our application in Autumn 2018. In accordance with Section 42 of the Act, Highways England, as applicant, must consult you about this proposed application.

The proposed Scheme is approximately 8 miles (nearly 13km) long and includes:

- a bypass to the north of Winterbourne Stoke with a viaduct over the Till valley;
- a new junction between the A303 and A360 to the west of and outside the Stonehenge Avebury and Associated Sites World Heritage Site, replacing the existing Longbarrow roundabout;
- a tunnel at least 1.8 miles (2.9km) long past Stonehenge;
- a new junction between the A303 and A345 at the site of the existing Countess roundabout.

The Scheme is Environmental Impact Assessment development ("EIA development"), as defined by the Infrastructure Planning (Environmental Impact Assessment) Regulations 2017. An Environmental Statement will be submitted as part of the DCO application and Preliminary Environmental Information ("PEI") forms part of the consultation material.

Highways England is formally consulting you on the proposed application in accordance with the statutory requirements. This consultation is an opportunity for you to tell us your thoughts on the proposed Scheme.

All consultation materials including the Preliminary Environmental Information Report and Non-Technical Summary, Statement of Community Consultation and plans of the scheme can be found on the project webpage at www.highways.gov.uk/A303Stonehenge/consultation.

Copies of the consultation materials are available to view at deposit locations in the vicinity of the proposed Scheme and at the public consultation events. Details of the deposit locations and public consultation events can be found in the enclosed notice and leaflet, and on the project webpage at the above address.

Highways England will review all comments received during the consultation period relating to the proposals. Your feedback can influence the final proposals before Highways England makes its application to the Planning Inspectorate. So we would encourage you to take part and submit your comments. Please give us as much detail as you can. If there are things you think we should do, let us know why.



If you wish to find out more about the planning process for nationally significant infrastructure projects such as this, please visit the Planning Inspectorate website at <https://infrastructure.planninginspectorate.gov.uk>

What you need to do now

The consultation period now runs from **8 February 2018 to 23 April 2018** and all feedback must be received no later than 23.59 on Monday 23 April 2018. This can be done in a number of ways:


- Complete a response form on the project website at www.highways.gov.uk/A303Stonehenge/consultation
- Complete and return a response form by post or by writing to Freepost A303 STONEHENGE CONSULTATION
- Email us at A303Stonehenge@highwaysengland.co.uk
- By leaving a completed response form with a representative at one of the consultation events

Highways England will consider all comments received relating to the proposals. Your feedback can influence the final proposals before Highways England makes its application to the Planning Inspectorate in Autumn 2018. We would encourage you to take part and submit your comments. Please give us as much detail as you can. If there are things you think we should do, let us know why.

If you have any questions on the content of this letter, please contact the Highways England Community Relations Team on 0300 123 5000, or the project team at A303Stonehenge@highwaysengland.co.uk

To know more about the A303 Stonehenge Scheme, please visit www.highways.gov.uk/A303Stonehenge/consultation

Yours sincerely,



Derek Parody

Project Director for Highways England

17 Extended consultation section 47 and section 48 published notices



Section 47 Planning Act 2008

A303 Stonehenge: Amesbury to Berwick Down

Notice of publication of updated Statement of Community Consultation

HIGHWAYS ENGLAND COMPANY LIMITED of Bridge House, 1 Walnut Tree Close, Guildford, GU1 4LZ ("Highways England") has now published an updated Statement of

Community Consultation ("SoCC") for the A303 Stonehenge: Amesbury to Berwick Down Scheme ("A303 Stonehenge"), in accordance with Section 47 of the Planning Act 2008. Under Section 47 Highways England has a duty to consult the local community about its proposals in accordance with its SoCC.

As a result of recent adverse weather conditions, Highways England made the decision to cancel the consultation events proposed in Mere on Thursday 1 March 2018 and Salisbury on Saturday 3 March 2018. Highways England has now rearranged those consultation events, the details of which are set out below and, having consulted with Wiltshire Council, has revised its SoCC. As a consequence of the rearranged events, Highways England has extended the consultation period to Monday 23 April 2018.

Highways England is proposing to upgrade the A303 past Stonehenge between Amesbury and Berwick Down to a dual two-lane carriageway. The Scheme is approximately 8 miles (nearly 13km) long and comprises the following key elements:

- A bypass to the north of Winterbourne Stoke with a viaduct over the Till valley;
- A new junction between the A303 and A360 to the west of and outside the Stonehenge, Avebury and Associated Sites World Heritage Site (The World Heritage Site), replacing the existing Longbarrow roundabout;
- A twin-bore tunnel at least 1.8 miles (2.9 km) long past Stonehenge;
- A new junction between the A303 and A345 at the site of the existing Countess roundabout;

The Scheme is an Environmental Impact Assessment development ("EIA development"), which means a Preliminary Environmental Information Report ("PEI Report") will be produced and consulted on. The PEI Report will describe the environmental effects of the A303 Stonehenge scheme known at the time of consultation. |

Highways England is undertaking its statutory consultation for the proposed A303 Stonehenge scheme between Thursday 8 February 2018 and Monday 23 April 2018. The SoCC explains how Highways England will consult the local community and how you can get involved, view the consultation materials (including plans, consultation booklet, response form, SoCC and PEI Report) and speak with members of the Project Team at the following locations, dates and times:

Venue	Dates and times
Antrobus House 39 Salisbury Rd, Amesbury, SP4 7HH	Friday 23 March 2018 at 14.00 to 20.00
Mere Lecture Hall Salisbury Street, Mere BA12 6HA	Friday 13 April 2018 at 14.00 to 20.00
St Paul's Salisbury The Church Centre, Fisherton Street, Salisbury SP2 7QW	Saturday 14 April 2018 at 11.00 to 17.00

You can also view the consultation materials via the deposit locations set out in our Section 48 notice under the Planning Act 2008 or via the A303 Stonehenge scheme website at www.highways.gov.uk/A303Stonehenge/consultation.

Copies of consultation materials have been available from the start of consultation, Thursday 8 February 2018.

For further details please contact the project team by telephone on 0300 123 5000, by email A303Stonehenge@highwaysengland.co.uk or by writing to Freepost, A303 STONEHENGE CONSULTATION.

Derek Parody
 Project Director for Highways England

21 March 2018

**Highways England****Section 48 Planning Act 2008****Regulation 4 of the Infrastructure Planning (Applications: Prescribed Forms and Procedure) Regulations 2009****A303 Stonehenge: Amesbury to Berwick Down****Notice Publicising a Proposed Application for a Development Consent Order****Extension of the consultation period to 23.59 on Monday 23 April 2018**

HIGHWAYS ENGLAND COMPANY LIMITED of Bridge House, 1 Walnut Tree Close, Guildford, GU1 4LZ ("the Applicant") proposes to make an application ("the Application") under Section 37 of the Planning Act 2008 to the Secretary of State for Transport for a Development Consent Order.

Highways England commenced its consultation period on 8 February 2018. As a result of recent adverse weather conditions and the need to rearrange some consultation events, the decision has been taken to extend the consultation period to 23.59 on Monday 23 April 2018.

Highways England is proposing to upgrade the A303 past Stonehenge between Amesbury and Berwick Down to a dual two-lane carriageway. The Scheme is approximately 8 miles (nearly 13km) long and comprises the following key elements:

- A bypass to the north of Winterbourne Stoke with a viaduct over the Till valley;
- A new junction between the A303 and A360 to the west of and outside the Stonehenge, Avebury and Associated Sites World Heritage Site (The World Heritage Site), replacing the existing Longbarrow roundabout;
- A twin-bore tunnel at least 1.8 miles (2.9 km) long past Stonehenge;
- A new junction between the A303 and A345 at the site of the existing Countess roundabout;

The scheme is Environmental Impact Assessment development ("EIA development"), as defined by the Infrastructure Planning (Environmental Impact Assessment) Regulations 2017. This means an Environmental Statement will be submitted as part of the Application, and a Preliminary Environmental Information Report ("PEI Report") forms part of the consultation material.

Consultation on the proposals is taking place from Thursday 8 February 2018 to Monday 23 April 2018. Copies of the consultation materials - including documents, plans and maps showing the nature and location of the proposed development and the PEI Report - will be available for inspection free of charge from Thursday 8 February 2018 to Monday 23 April 2018 at the following locations and times:

- Amesbury Library, Smithfield Street, Amesbury, Salisbury SP4 7AL, Monday to Friday 10.00 to 16.00, Saturday 10.00 to 12.00
- Tidworth Leisure Centre, Nadder Road, Tidworth SP9 7QW, Monday to Friday 09.00 to 21.00, Saturday 08.00 to 17.00, Sunday 08.00 to 20.00
- Salisbury Library, Market Place, Salisbury SP1 1BL, Monday 10.00 to 19.00, Tuesday & Friday 09.00 to 19.00, Wednesday, Thursday & Saturday 09.00 to 17.00
- Wiltshire Council Offices, County Hall, Bythesea Road, Trowbridge BA14 8JN, Monday to Friday 09.00 to 17.00
- Wilton Library, South Street, Wilton SP2 0JS, Tuesday 10.00 to 19.00, Thursday & Friday 10.00 to 17.00, Saturday 10.00 to 13.00
- Devizes Community Hub and Library, Sheep Street, Devizes SN10 1DL, Monday to Friday 08.30 to 17.30
- Marlborough Library, 91 High Street, Marlborough SN8 1HD, Monday 14.00 to 19.00, Tuesday closed, Wednesday & Friday 09.30 to 17.00, Thursday 09.30 to 19.00, Saturday 09.30 to 13.00
- Warminster Library, 3 Horseshoe Walk, Warminster BA12 9BT, Monday 10.00 to 19.00, Tuesday & Friday 09.30 to 17.00, Wednesday 09.30 to 12.30, Thursday 09.30 to 19.00, Saturday 09.30 to 16.00
- Westbury Library, Westbury House, Edward Street BA13 3BD, Monday 14.00 to 19.00, Tuesday & Friday 09.30 to 17.00, Thursday 09.30 to 19.00, Saturday 09.30 to 13.00
- The Wiltshire and Swindon History Centre, Cocklebury Road, Chippenham SN15 3QN Tuesday to Friday 09.30 to 17.30, Saturday 09.30 to 17.00, Sunday & Monday closed

Please note that the above times may be subject to change during public holidays.

All of the consultation materials have been available to view free of charge online from Thursday 8 February 2018 at www.highways.gov.uk/A303Stonehenge/consultation.

A single set of paper copies of the consultation booklet, Non-Technical Summary of the Preliminary Environmental Information Report, response form and Statement of Community Consultation will be supplied free of charge. A digital copy on a USB drive of these items will be supplied free of charge through the post if requested. Please contact Highways England for further details using the email address, postal address or telephone number provided below:

- By emailing: A303Stonehenge@highwaysengland.co.uk
- In writing: Freepost, A303 STONEHENGE CONSULTATION
- By calling: 0300 123 5000

If you do not have access to a computer a printed copy of the scheme plans and the PEI Report can be sent to you if requested. A charge of £135 + VAT/delivery costs will be made for each copy provided.

Any person may comment on the proposals or otherwise respond to this publicity. Responses must be received by 23.59 on Monday 23 April 2018. A consultation response form is available as part of the consultation materials. When providing your response, please include your name and address or, if you would prefer your comments to be anonymous, your postcode only. Please also confirm the nature of your interest in the scheme. Please complete your response form:

- Online at www.highways.gov/A303Stonehenge
- By emailing: A303Stonehenge@highwaysengland.co.uk
- In writing: Freepost, A303 STONEHENGE CONSULTATION

Responses must be received no later than 23.59 on Monday 23 April 2018.

Highways England will consider and have regard to all responses when developing the application for a Development Consent Order once consultation has closed. The responses will be summarised in a Consultation Report and published on the scheme website when the application is submitted. Therefore, in providing any comment, it should be borne in mind that the substance of it may be communicated to others as part of the Consultation Report.

If you would like further information about this notice, the consultation or the scheme, please contact the project team by using one of the contact methods provided above.

Derek Parody

21 March 2018

Project Director for Highways England

Consultation extension S47 notices

Table G1-1: Re-publication of the Section 47 SoCC official notices		
Names	Week 1	Week 2 (local only)
National newspapers		
The Times	21 March 2018	n/a
The Guardian	21 March 2018	n/a
London Gazette	21 March 2018	n/a
Local newspaper		
Wiltshire Gazette and Herald	22 March 2018	29 March 2018
Salisbury Journal	22 March 2018	29 March 2018
Wiltshire Times	23 March 2018	30 March 2018

Consultation extension S48 notices

Table G1-2: S48 notice re-publication dates		
Names	Week 1	Week 2 (local only)
National newspapers		
The Times	21 March 2018	n/a
The Guardian	21 March 2018	n/a
London Gazette	21 March 2018	n/a
Local newspapers		
Wiltshire Gazette and Herald	22 March 2018	29 March 2018
Salisbury Journal	22 March 2018	29 March 2018
Wiltshire Times	23 March 2018	30 March 2018

17.1 Updated Section 47 and Section 48 notice: The Times 21 March 2018

DAILY NEWSPAPER OF THE YEAR

THE TIMES

Wednesday March 21 2018 | thetimes.co.uk | No 72488

Only £1 to subscribers £1.60

The ISA guide
Where to put your money now 16-page pullout

Spring fashion
Best clothes on the high street
Times2

British data firm offered £1m bribe to turn election

● Cambridge Analytica owner entrapped politician ● Suspended chief executive wrote racist email

**Billy Kenber Investigations Reporter
Mark Bridge, Simon de Bruxelles**

A British company accused of using dirty tricks to manipulate elections entrapped a Caribbean politician with the offer of a £1 million bribe to secure victory for its clients.

Alexander Nix, chief executive of Cambridge Analytica, has strenuously denied that the company uses "entrapment, bribes or so-called honeytraps" after he was filmed discussing the use of "beautiful Ukrainian girls" against political opponents. He said he was simply humouring the undercover reporter.

However, *The Times* has learnt that the SCL Group, parent company of Cambridge Analytica, carried out a "sting" on Lindsay Grant, leader of the opposition in St Kitts and Nevis, who was running against the country's Labour Party — one of Cambridge Analytica's clients — in January 2010.

Mr Nix, 42, also referred to two black potential clients as "n****ers" in an internal email, it can be revealed. He was suspended by the company last night over "recent comments secretly recorded by Channel 4 and other allegations [which] do not represent the values or operations of the firm".

Pressure has been growing on Cambridge Analytica since a whistleblower accused it of obtaining the Facebook data of 50 million US voters from a British company that harvested it by offering "personality tests". Yesterday:

- It emerged that SCL has received hundreds of thousands of pounds from the British government to carry out behavioural analysis in conflict zones over the past decade.
- Documents produced for prospective clients show that SCL advertised its use of "hackers" and claimed it could launch a "targeted digital attack" on an opposition political candidate.
- In undercover footage from Channel 4 news, Mr Nix said that the firm had a spread "untrackable" political messages.
- Hillary Clinton questioned whether the firm had helped Russia in its alleged attempt to influence the US election.
- A further \$12 billion (£8.5 billion) was wiped off Facebook's value, adding to a loss of \$37 billion on Monday.
- SCL's involvement in efforts to entrap

January 2010, SCL paid a contractor £12,000 to pose as an international property investor who offered \$1.5 million to fund Mr Grant's election campaign in exchange for a cut-price deal on 200 acres of land, according to sources who worked for the company. Mr Grant asked for the sum to be in-

Juncker faces criticism for 'nauseating' Putin letter

**Bruno Waterfield Brussels
Sam Coates, Francis Elliott**

Jean-Claude Juncker threatened to scupper British efforts to establish a Europe-wide alliance against Russia yesterday by congratulating Vladimir Putin and urging closer ties.

Mr Juncker, president of the European Commission, wished Mr Putin "every success" in his fourth term as president and made no mention of the Salisbury poisonings in a warm letter. Mr Putin was re-elected on Sunday with more than 75 per cent of a vote that was marred by reports of rigging.

Ashley Fox, leader of the Conservative group of MEPs, said the "nauseating" praise from Mr Juncker and the offer to Mr Putin of a pan-Europe security order amounted to appeasement. Mr Juncker, 63, is one of Europe's most pro-Russian figures and has been accused of undermining EU sanctions over Russia's annexation of Crimea.

Other EU leaders distanced themselves from his stance, with Guy Verhofstadt, the European parliament's Brexit negotiator, saying this was "no time for congratulations". Donald Tusk, president of the European Council and a former Polish prime minister who spent his youth in the anti-communist underground, took a personal stand by refusing to send a congratulatory letter to Mr Putin, *The Times* understands.

Mr Juncker's letter is likely to embolden resistance among other EU nations to adopting a tougher line on Russia, led by Britain. The bloc has so far failed to issue a statement blaming Russia for the attempted murder of Sergei Skripal and his daughter on March 4. Donald Trump spoke to Mr Putin yesterday but did not raise Salisbury.

Theresa May will step up efforts for a unified stance on Russia tomorrow. The prime minister held back from announcing an escalation of retaliatory action after a meeting of the national security council yesterday. Britain's response is likely to move from the state level to the individual in coming weeks.

Alexander Nix, suspended last night by Cambridge Analytica, at a polo event in 2010. The company's chief executive discussed how to target political opponents with attractive women and referred to black potential clients as "n**ers"**

Wednesday March 21 2018

Registe

www.newsukadvertising.co.uk

ircular



Palace 2018 Patron, Protector and his morning visited the my of Arts, Burlington adily, London W1 and by Her Majesty's Lord of Greater London (Sir Isa) and the President (her Le Brun)...

Births, Marriages and Deaths

JESUS answered, "I am telling you the truth, you are looking for me because you ate the bread and had all you wanted, not because you understood my miracles. Do not work for food that spoils, instead, work for the food that lasts for eternal life. This is the food which the Son of Man will give you, because God, the Father, has put his mark of approval on him." John 6:26-27 (GAB)

ALLAN On 1st March 2018 to Emma (née Sutton) and Andrew, a daughter, Eliza Annabelle Georgia.

CONSTANDA On 2nd March 2018 to Sarah Elizabeth (née Maguire) and Dan, Emily Grace Maguire and Archie James Maguire, siblings to Jack Thomas Maguire.

LAMB On 26th February 2018 to Georgia (née Marks) and George, a daughter, Annie Rose Ager.

TALBOT RICE On 13th March 2018 to Charlotte (née Foster) and Samuel, a daughter, Annie Rose Ager.

WALLAGE On 15th March 2018 to Natalia (née Acres) and Dombey, a son, Theo Arthur, brother to William and Harvey.

VELAUTHAPILLAI Muttiah passed away peacefully on 12th March 2018, aged 83. Much-loved husband, father, grandfather and brother. He will be greatly missed.

WATSON, Teacher, Actor, Writer. Died peacefully at Mountford House, Truro, on 13th March, aged 82.

WHITE John Clarkson passed away on 13th March 2018, aged 67. Dearly loved mother to John and the late Elizabeth and loving mother-in-law to Sarah and the late Robert, adored grandmother to James, Jane, Harry and Jack. Much-loved great-grandmother to Laura, Audrey, Jessica, Tilly, George, Anna, Edie and Felicity. Funeral service on Wednesday 28th March, at Holy Trinity Church, Bosham, at 1pm.

WILSON Kathleen Dorothy (née Eden) formerly WRSN attached HMS Vanguard, died peacefully aged 94, on 13th March 2018. Beloved wife of Major Denis Wilson MBE, wonderful mother to John and the late Elizabeth and loving mother-in-law to Sarah and the late Robert, adored grandmother to James, Jane, Harry and Jack. Much-loved great-grandmother to Laura, Audrey, Jessica, Tilly, George, Anna, Edie and Felicity. Funeral service on Wednesday 28th March, at 2.30pm, at St Martin's, Salisbury on Wednesday 28th March 2018. No flowers please, but donations, if wished, to WRSN Benevolent Trust and RAAF c/o RA Newnham Ltd 55 Winchester St, Salisbury, SP1 2JL.

YOUNG Paul A (FCB) on 7th March 2018, aged 74, passed at home in Wyndham Street, Penryn, Cornwall. South Wales. Paul, loving husband of Valerie, much-loved and granddad he will be sadly missed by all his family and friends. Funeral on Wednesday 28th March 2018, service at St Andrews Church, Trowick, 12.30pm. South West, South Wales. Paul, loving husband of Valerie, much-loved and granddad he will be sadly missed by all his family and friends. Funeral on Wednesday 28th March 2018, service at St Andrews Church, Trowick, 12.30pm. South West, South Wales. Paul, loving husband of Valerie, much-loved and granddad he will be sadly missed by all his family and friends. Funeral on Wednesday 28th March 2018, service at St Andrews Church, Trowick, 12.30pm. South West, South Wales. Paul, loving husband of Valerie, much-loved and granddad he will be sadly missed by all his family and friends. Funeral on Wednesday 28th March 2018, service at St Andrews Church, Trowick, 12.30pm.

Forthcoming Marriages

MR S.R. CHURCH AND MISS W.S. BETTS The engagement is announced between Simon Richard Church and Mrs Michael Church of the Mount...

MR B. HASKINS AND MISS R. LAKHANI The engagement is announced between Brian Haskins of Llanelli and Mrs Roshni Lakhani of Newquay...

Deaths

BUTLER-SLOSS William Edmund Paterick Minchin on 13th March 2018, aged 50, younger son of Joseph and Elizabeth Butler-Sloss, husband of Victoria Harwood Butler-Sloss and father of Adam and Robin.

GERARD-PEARSE Christopher Robin MA, 11 Coleridge and WRB, passed away on 9th March 2018, after a short illness. Much-loved husband of Hilary, father of Sarah and John, and grandad of Olivia. Funeral service will be held at St Peter's Church, Aldington, on 14th March 2018, at 2.30pm, on the 14th. Family flowers only, donations to Waterford of the Royal British Legion. Enquiries to Crossways Funeral Directors, Tel: 01252 272724.

PARRA Dr Ailino Antonio died peacefully in London, on Friday 9th March 2018, aged 75. Beloved husband of Susan and greatly missed husband of Sally, father of Tony, Elizabeth, Sebastian and Henry and grandfather of Jack, Ana and Daniela. A private cremation will be held at West London Crematorium, on Friday 23rd March, at 9.45am, followed by a service of thanksgiving, at 11.30am, at Our Lady of Victories Church, 275a Kensington High Street, London, W8 5SA, to which all are welcome. Reception afterwards to be held at 5pm, in the Library of the Reform Club, to which all are welcome. Donations are requested to Red Cross and The British Heart Foundation, c/o J in Kensington, 276a Kensington High Street, London, W8 5NA.

ROOKE William Frederick passed away on 13th March 2018, aged 73. Beloved husband of Susan, wonderful father of Sophie and Oliver and a 2nd March 2018. Thank you service at 2pm on Tuesday 27th March at St James Church, Bathourne.

SANKEY James Charles (Jimmy) on 12th March 2018, aged 74. Beloved husband of Wiltona Hall, grandfather and great-grandfather of James and Lisa. Funeral service at St Mary Magdalene, Bathourne, on Monday 26th March, at 3pm. All enquiries to Jennings Funeral Directors, Tel: 01292 522231.

SAYER Stephen Thomas died peacefully on 14th March 2018, aged 72, after a 20 year battle with cancer. Beloved husband of Alison, much-loved brother of Richard, adored father of Edward, Harriet and the late Timothy, and cherished grandfather of Jack, Felix, Gemma and George. Family funeral, No flowers please, but donations to St James' & Sons Funeral Directors, Tel: 020 894 5476. All welcome to a service of thanksgiving at 2.30pm, Tuesday 5th June, at Southwick Cathedral.

St James's Palace 20th March, 2018 The Duke of Kent, Patron, London Philharmonic Orchestra, this evening held a Dinner at Windsor Castle.

Legal Notices



SECTION 47 PLANNING ACT 2008 A303 STONEHENGE, AMESBURY TO BERWICK DOWN NOTICE OF PUBLICATION OF UPDATED STATEMENT OF COMMUNITY CONSULTATION

HIGHWAYS ENGLAND COMPANY LIMITED of Bridge House, 1 Walnut Tree Close, Gaultstock, GU11 4LZ (Highways England) has now published an updated Statement of Community Consultation (SoCC) for the A303 Stonehenge Amesbury to Berwick Down Scheme (A303 Stonehenge), in accordance with Section 47 of the Planning Act 2008. Under Section 47 Highways England has a duty to consult the local community about its proposals in accordance with its SoCC. As a result of recent adverse weather conditions, Highways England made the decision to cancel the consultation events proposed in Mire on Thursday 1 March 2018 and Salisbury on Saturday 3 March 2018. Highways England has now rearranged those consultation events, the details of which are set out below and, having consulted with Wiltshire Council, has revised its SoCC. As a consequence of the rearranged events, Highways England has extended the consultation period to Monday 23 April 2018. Highways England is proposing to upgrade the A303 past Stonehenge between Amesbury and Berwick Down to a dual two-lane carriageway. The scheme is approximately 8 miles (nearly 13km) long and comprises the following key elements: A bypass to the north of Wootton Bassett with a viaduct over the Till valley; A new junction between the A303 and A360 to the west of and outside the Stonehenge, Avebury and Associated Sites World Heritage Site (The World Heritage Site), replacing the existing Longbarrow roundabout; A twin-bore tunnel at least 1.8 miles (2.9 km) long past Stonehenge; A new junction between the A303 and A345 at the site of the existing County roundabout. The scheme is an Environmental Impact Assessment development (EIA development), as defined by the Infrastructure Planning (Environmental Impact Assessment) Regulations 2017. This means an Environmental Statement will be submitted as part of the Application, and a Preliminary Environmental Information Report (PEI Report) forms part of the consultation material. Consultation on the proposals is taking place from Thursday 8 February 2018 to Monday 23 April 2018. Copies of the consultation materials - including documents, plans and maps showing the nature and location of the proposed development and the PEI Report - will be available for inspection free of charge from Thursday 8 February 2018 to Monday 23 April 2018 at the following locations and times:

Table with 2 columns: Venue, Dates and times. Includes venues like Antrous House, Mire Lecture Hall, St Paul's Salisbury, Amesbury Library, Tisbury Leisure Centre, Salisbury SP1 1BL, etc.

You can also view the consultation materials via the deposit locations set out in our Section 47 notice under the Planning Act 2008 or via the A303 Stonehenge website at www.highways.gov.uk/A303Stonehenge/consultation. Copies of consultation materials have been available from the start of consultation, Thursday 8 February 2018. For further details please contact the project team by telephone on 0300 123 5000, by email A303Stonehenge@highwaysengland.co.uk or by writing to Freepost, A303 STONEHENGE CONSULTATION, 21 March 2018.



SECTION 48 PLANNING ACT 2008 REGULATION 2 OF THE INFRASTRUCTURE PLANNING (APPLICATIONS, PRESCRIBED FORMS AND PROCEDURE) REGULATIONS 2009 A303 STONEHENGE, AMESBURY TO BERWICK DOWN NOTICE OF PUBLICATION OF PROPOSED APPLICATION FOR A DEVELOPMENT CONSENT ORDER EXTENSION OF THE CONSULTATION PERIOD TO 23 APRIL 2018

HIGHWAYS ENGLAND COMPANY LIMITED of Bridge House, 1 Walnut Tree Close, Gaultstock, GU11 4LZ (The Applicant) proposes to make an application (The Application) under Section 37 of the Planning Act 2008 to the Secretary of State for Transport for a Development Consent Order. Highways England commenced its consultation period on 8 February 2018. As a result of recent adverse weather conditions and the rearrange some consultation events, the decision has been taken to extend the consultation period to 23 April 2018. Highways England is proposing to upgrade the A303 past Stonehenge between Amesbury and Berwick Down to a dual two-lane carriageway. The scheme is approximately 8 miles (nearly 13km) long and comprises the following key elements: A bypass to the north of Wootton Bassett with a viaduct over the Till valley; A new junction between the A303 and A360 to the west of and outside the Stonehenge, Avebury and Associated Sites World Heritage Site (The World Heritage Site), replacing the existing Longbarrow roundabout; A twin-bore tunnel at least 1.8 miles (2.9 km) long past Stonehenge; A new junction between the A303 and A345 at the site of the existing County roundabout. The scheme is an Environmental Impact Assessment development (EIA development), as defined by the Infrastructure Planning (Environmental Impact Assessment) Regulations 2017. This means an Environmental Statement will be submitted as part of the Application, and a Preliminary Environmental Information Report (PEI Report) forms part of the consultation material. Consultation on the proposals is taking place from Thursday 8 February 2018 to Monday 23 April 2018. Copies of the consultation materials - including documents, plans and maps showing the nature and location of the proposed development and the PEI Report - will be available for inspection free of charge from Thursday 8 February 2018 to Monday 23 April 2018 at the following locations and times:

- Amesbury Library, Smithfield Street, Amesbury, Salisbury SP4 7AL, Monday to Friday 10.00 to 16.00, Saturday 10.00 to 12.00; Tisbury Leisure Centre, Nadder Road, Tisbury SP9 7DW, Monday to Friday 09.00 to 21.00, Saturday 08.00 to 17.00, Sunday 08.00 to 20.00; Salisbury Library, Market Place, Salisbury SP1 1BL, Monday 10.00 to 19.00, Tuesday 4 Friday 09.00 to 19.00, Wednesday, Thursday & Saturday 09.00 to 17.00; Wiltshire Council Offices, County Hall, Bythesea Road, Trowbridge BA14 6UN, Monday to Friday 09.00 to 17.00; Wotton Library, South Street, Wotton SP2 6ES, Tuesday 10.00 to 19.00, Thursday & Friday 10.00 to 17.00, Saturday 10.00 to 13.00; Devizes Community Hub and Library, Sheep Street, Devizes SN10 1LS, Monday to Friday 08.30 to 17.30; Marlborough Library, 91 High Street, Marlborough SN8 1HD, Monday 14.00 to 19.00, Tuesday closed, Wednesday & Friday 09.30 to 17.00, Thursday 09.30 to 19.00, Saturday 09.30 to 13.00; Warmistone Library, 3 Honeshew Walk, Warmistone BA12 9BT, Monday 10.00 to 19.00, Tuesday & Friday 09.30 to 17.00, Wednesday 09.30 to 12.30, Thursday 09.30 to 19.00, Saturday 09.30 to 16.00; Wootton Bassett Library, Wootton House, Edward Street BA13 3DD, Monday 14.00 to 19.00, Tuesday & Friday 09.30 to 17.00, Thursday 09.30 to 19.00, Saturday 09.30 to 13.00; The Wiltshire and Devonian History Centre, Cookesbury Road, Chippenham SN15 3GN, Tuesday to Friday 09.30 to 17.30, Saturday 09.30 to 17.00, Sunday & Monday closed.

Please note that the above times may be subject to change during public holidays. All of the consultation materials have been available to view free of charge online from Thursday 8 February 2018 at www.highways.gov.uk/A303Stonehenge/consultation. A single set of paper copies of the consultation booklet, Non-Technical Summary of the Preliminary Environmental Information Report, response form and Statement of Community Consultation will be supplied free of charge. A digital copy on a USB drive of these items will be supplied free of charge through the post if requested. Please contact Highways England for further details using the email address, postal address or telephone number provided below: By emailing: A303Stonehenge@highwaysengland.co.uk By calling: 0300 123 5000 If you do not have access to a computer a printed copy of the scheme plans and the PEI Report can be sent to you if requested. A charge of £135 + VAT/delivery costs will be made for each copy provided. Any person may comment on the proposals or otherwise respond to this publicity. Responses must be received by 23.59 on Monday 23 April 2018. A consultation response form is available as part of the consultation materials. When providing your response, please include your name and address or, if you would prefer your comments to be anonymous, your postcode only. Please also confirm the nature of your interest in the scheme. Please complete your response form online at www.highways.gov.uk/A303Stonehenge By emailing: A303Stonehenge@highwaysengland.co.uk In writing: Freepost, A303 STONEHENGE CONSULTATION, Responses must be received no later than 23.59 on Monday 23 April 2018. Highways England will consider and have regard to all responses when developing the application for a Development Consent Order once consultation has closed. The responses will be summarised in a Consultation Report and published on the scheme website when the application is submitted. Therefore, in providing any comment, it should be borne in mind that the substance of it may be communicated to others as part of the Consultation Report. If you would like further information about this notice, the consultation or the scheme, please contact the project team by using one of the contact methods provided above.

Deek Parody Project Director for Highways England 21 March 2018

Deek Parody Project Director for Highways England 21 March 2018

The simple way to place your announcement in The Times Available 24 hours a day, 7 days a week, newsukadvertising.co.uk

17.2 Updated Section 47 notice: The Guardian 21 March 2018

Afua Hirsch on propaganda 'Putin lies, but we have myths of our own' Journal

Totally Mexico Why fashion loves Frida Kahlo

Is it time to delete your Facebook account?

The Guardian

Wednesday 21 March 2018
Issue N° 53,362
www.theguardian.com
£2.00

Anger as leaders break ranks over Putin

Anushka Asthana Daniel Boffey Brussels Andrew Roth Moscow

Donald Trump and Jean-Claude Juncker broke ranks with other western leaders yesterday to offer their congratulations to Vladimir Putin for his electoral success, even as Russian diplomats were flown out of the UK in retribution for the Salisbury nerve agent attack.

The two leaders were heavily criticised for their overtures to Moscow, which broke a taboo among western leaders in appearing to endorse the Russian leader's re-election to a fourth term in power.

The leader of the Conservative party in the European parliament described a letter from Juncker, the president of the European commission, as "disgraceful", while Guy Verhofstadt, the European parliament's representative in Brexit talks, tweeted: "This is no time for congratulations."

In the US, Senator John

Data firm bragged of role in Trump victory

directors of Cambridge Analytica said that Nix's statements recorded in a previous undercover film "do not represent the values or operations of the firm and his suspension reflects the seriousness with which we view this violation".

They said that Alexander Taylor, who also appeared in the undercover filming, had been appointed acting CEO in his place while an independent review, led by Julian Malins QC, was conducted.

In last night's film, senior managers appeared to suggest that in their work for US clients, there was a planned division of work between official campaigns and unaffiliated "political action groups". That could be considered coordination, which is not allowed under US election law. The firm has denied any wrongdoing. Cambridge Analytica said it had a firewall policy in place, signed by all staff and strictly enforced.

The disclosures are the latest to hit Cambridge Analytica, which has been under mounting pressure since Sunday, when the

Sarkozy in custody

Former French president questioned on links to Gaddafi

The Cambridge Analytica files

Company under mounting pressure as it suspends chief executive over claims to undercover reporter

Emma Graham-Harrison Carole Cadwalladr

Senior executives from the firm at the heart of Facebook's data breach boasted of playing a key role in bringing Donald Trump to power and said they used "unattributable and untrackable" advertising to support their clients in elections, according to an undercover exposé.

In secretly recorded conversations, Cambridge Analytica's chief executive, Alexander Nix - who was dramatically suspended last night - claimed he had met Trump "many times". Another senior member of staff said the firm was behind the "defeat crooked Hillary" advertising campaign.

"We just put information into the bloodstream of the internet and then watch it grow, give it a little push every now and again over time to watch it take shape," said the executive. "And so this stuff infiltrates the online community, but with no branding, so it's unattributable, untrackable."

Caught on camera by an undercover team from Channel 4 News, Nix was also dismissive of US Democrats who had questioned him over Russian meddling in the 2016 campaign.

In a statement last night, the

News Page 4



**Highways England
Section 47 Planning Act 2008**

A303 Stonehenge: Amesbury to Berwick Down

Notice of publication of Statement of Community Consultation

HIGHWAYS ENGLAND COMPANY LIMITED of Bridge House, 1 Walnut Tree Close, Guildford, GU1 4LZ ("Highways England") has now published an updated Statement of Community Consultation ("SoCC") for the A303 Stonehenge: Amesbury to Berwick Down Scheme ("A303 Stonehenge"), in accordance with Section 47 of the Planning Act 2008. Under Section 47 Highways England has a duty to consult the local community about its proposals in accordance with its SoCC.

As a result of recent adverse weather conditions, Highways England made the decision to cancel the consultation events proposed in Mere on Thursday 1 March 2018 and Salisbury on Saturday 3 March 2018. Highways England has now rearranged those consultation events, the details of which are set out below and, having consulted with Wiltshire Council, has revised its SoCC. As a consequence of the rearranged events, Highways England has extended the consultation period to Monday 23 April 2018.

Highways England is proposing to upgrade the A303 past Stonehenge between Amesbury and Berwick Down to a dual two-lane carriageway. The Scheme is approximately 8 miles (nearly 13km) long and comprises the following key elements:

- A bypass to the north of Winterbourne Stoke with a viaduct over the Till valley;
- A new junction between the A303 and A360 to the west of and outside the Stonehenge, Avebury and Associated Sites World Heritage Site (The World Heritage Site), replacing the existing Longbarrow roundabout;
- A twin-bore tunnel at least 1.8 miles (2.9 km) long past Stonehenge;
- A new junction between the A303 and A345 at the site of the existing Countess roundabout;

The Scheme is an Environmental Impact Assessment development ("EIA development"), which means a Preliminary Environmental Information Report ("PEI Report") will be produced and consulted on. The PEI Report will describe the environmental effects of the A303 Stonehenge scheme known at the time of consultation.

Highways England is undertaking its statutory consultation for the proposed A303 Stonehenge scheme between Thursday 8 February 2018 and Monday 23 April 2018. The SoCC explains how Highways England will consult the local community and how you can get involved, view the consultation materials (including plans, consultation booklet, response form, updated SoCC and PEI Report) and speak with members of the Project Team at the following locations, dates and times:

Venue	Dates and times
Antrobus House 39 Salisbury Rd, Amesbury, SP4 7HH	Friday 23 March 2018 at 14.00 to 20.00
Mere Lecture Hall Salisbury Street, Mere BA12 6HA	Friday 13 April 2018 at 14.00 to 20.00
St Paul's Salisbury The Church Centre, Fisherton Street, Salisbury SP2 7QW	Saturday 14 April 2018 at 11.00 to 17.00

You can also view the consultation materials via the deposit locations set out in our Section 48 notice under the Planning Act 2008 or via the A303 Stonehenge scheme website at www.highways.gov.uk/A303Stonehenge/consultation.

Copies of consultation materials have been available from the start of consultation, Thursday 8 February 2018.

For further details please contact the project team by telephone on 0300 123 5000, by email A303Stonehenge@highwaysengland.co.uk or by writing to Freepost, A303 STONEHENGE CONSULTATION.

Derek Parody
Project Director for Highways England

21 March 2018

17.3 Updated section 48 notice: The Guardian 21 March 2018

Highways England
Section 48 Planning Act 2008

Regulation 4 of the Infrastructure Planning (Applications: Prescribed Forms and Procedure) Regulations 2009
A303 Stonehenge: Amesbury to Berwick Down
Notice Publicising a Proposed Application for a Development Consent Order
Extension of the consultation period to 23.59 on Monday 23 April 2018

HIGHWAYS ENGLAND COMPANY LIMITED of Bridge House, 1 Walnut Tree Close, Guildford, GU1 4LZ ("the Applicant") proposes to make an application ("the Application") under Section 37 of the Planning Act 2008 to the Secretary of State for Transport for a Development Consent Order.

Highways England commenced its consultation period on 8 February 2018. As a result of recent adverse weather conditions and the need to rearrange some consultation events, the decision has been taken to extend the consultation period to 23.59 on Monday 23 April 2018.

Highways England is proposing to upgrade the A303 past Stonehenge between Amesbury and Berwick Down to a dual two-lane carriageway. The Scheme is approximately 8 miles (nearly 13km) long and comprises the following key elements:

- A bypass to the north of Winterbourne Stoke with a viaduct over the Till valley;
- A new junction between the A303 and A360 to the west of and outside the Stonehenge, Avebury and Associated Sites World Heritage Site (The World Heritage Site), replacing the existing Longbarrow roundabout;
- A twin-bore tunnel at least 1.8 miles (2.9 km) long past Stonehenge;
- A new junction between the A303 and A345 at the site of the existing Countess roundabout;

The scheme is Environmental Impact Assessment development ("EIA development"), as defined by the Infrastructure Planning (Environmental Impact Assessment) Regulations 2017. This means an Environmental Statement will be submitted as part of the Application, and a Preliminary Environmental Information Report ("PEI Report") forms part of the consultation material.

Consultation on the proposals is taking place from Thursday 8 February 2018 to Monday 23 April 2018. Copies of the consultation materials - including documents, plans and maps showing the nature and location of the proposed development and the PEI Report - will be available for inspection free of charge from Thursday 8 February 2018 to Monday 23 April 2018 at the following locations and times:

- Amesbury Library, Smithfield Street, Amesbury, Salisbury SP4 7AL, Monday to Friday 10.00 to 16.00, Saturday 10.00 to 12.00
- Tidworth Leisure Centre, Nadder Road, Tidworth SP9 7QW, Monday to Friday 09.00 to 21.00, Saturday 08.00 to 17.00, Sunday 08.00 to 20.00
- Salisbury Library, Market Place, Salisbury SP1 1BL, Monday 10.00 to 19.00, Tuesday & Friday 09.00 to 19.00, Wednesday, Thursday & Saturday 09.00 to 17.00
- Wiltshire Council Offices, County Hall, Bythesea Road, Trowbridge BA14 8JN, Monday to Friday 09.00 to 17.00
- Wilton Library, South Street, Wilton SP2 0JS, Tuesday 10.00 to 19.00, Thursday & Friday 10.00 to 17.00, Saturday 10.00 to 13.00
- Devizes Community Hub and Library, Sheep Street, Devizes SN10 1DL, Monday to Friday 08.30 to 17.30
- Marlborough Library, 91 High Street, Marlborough SN8 1HD, Monday 14.00 to 19.00, Tuesday closed, Wednesday & Friday 09.30 to 17.00, Thursday 09.30 to 19.00, Saturday 09.30 to 13.00
- Warminster Library, 3 Horseshoe Walk, Warminster BA12 9BT, Monday 10.00 to 19.00, Tuesday & Friday 09.30 to 17.00, Wednesday 09.30 to 12.30, Thursday 09.30 to 19.00, Saturday 09.30 to 16.00
- Westbury Library, Westbury House, Edward Street BA13 3BD, Monday 14.00 to 19.00, Tuesday & Friday 09.30 to 17.00, Thursday 09.30 to 19.00, Saturday 09.30 to 13.00
- The Wiltshire and Swindon History Centre, Cocklebury Road, Chippenham SN15 3QN Tuesday to Friday 09.30 to 17.30, Saturday 09.30 to 17.00, Sunday & Monday closed

Please note that the above times may be subject to change during public holidays.

All of the consultation materials have been available to view free of charge online from Thursday 8 February 2018 at www.highways.gov.uk/A303Stonehenge/consultation.

A single set of paper copies of the consultation booklet, Non-Technical Summary of the Preliminary Environmental Information Report, response form and Statement of Community Consultation will be supplied free of charge. A digital copy on a USB drive of these items will be supplied free of charge through the post if requested. Please contact Highways England for further details using the email address, postal address or telephone number provided below:

- By emailing: A303Stonehenge@highwaysengland.co.uk
- In writing: Freepost, A303 STONEHENGE CONSULTATION
- By calling: 0300 123 5000

If you do not have access to a computer a printed copy of the scheme plans and the PEI Report can be sent to you if requested. A charge of £135 + VAT/delivery costs will be made for each copy provided.

Any person may comment on the proposals or otherwise respond to this publicity. Responses must be received by 23.59 on Monday 23 April 2018. A consultation response form is available as part of the consultation materials. When providing your response, please include your name and address or, if you would prefer your comments to be anonymous, your postcode only. Please also confirm the nature of your interest in the scheme. Please complete your response form:

- online at www.highways.gov.uk/A303Stonehenge
- By emailing: A303Stonehenge@highwaysengland.co.uk
- In writing: Freepost, A303 STONEHENGE CONSULTATION

Responses must be received no later than 23.59 on Monday 23 April 2018.

Highways England will consider and have regard to all responses when developing the application for a Development Consent Order once consultation has closed. The responses will be summarised in a Consultation Report and published on the scheme website when the application is submitted. Therefore, in providing any comment, it should be borne in mind that the substance of it may be communicated to others as part of the Consultation Report.

If you would like further information about this notice, the consultation or the scheme, please contact the project team by using one of the contact methods provided above.

Derek Parody
Project Director for Highways England

21 March 2018

17.4 Updated Section 47 and Section 48 notice: The London Gazette 21 March 2018



ENVIRONMENT & INFRASTRUCTURE

The upgrading of the section of road from Windy Harbour junction to a dual carriageway, then moving on to a new stretch of road, bypassing Little Singleton and creating a new junction with the A586 Garstang Road East, before tying back in to the existing road at a new junction east of Skippool.

The scheme is an Environmental Impact Assessment development ("EIA development"), as defined by The Infrastructure Planning (Environmental Impact Assessment) Regulations 2017. An Environmental Statement will be submitted as part of the Application. Preliminary Environmental Information ("PEI") Report forms part of the consultation material.

Consultation on the proposals will take place from 21 March to 8 May 2018. Copies of the consultation materials - including documents detailing the nature and location of the proposed development and the PEI - will be available for inspection free of charge from 21 March to 8 May 2018 at the following locations and times:

Deposit Location	Opening times
• Poulton Library Blackpool Old Road, Poulton-le-Fylde, FY8 2DH	Monday and Friday 09:00-17:00 Tuesday and Thursday 09:00-19:30 Wednesday 09:00-12:30 Saturday 09:00-13:00
• Singleton Village Hall Station Road, Singleton, FY6 8LL	Opening times vary depending on events held at venue. Monday to Friday 08:30-17:00
• Wyre Civic Centre Brack Road, Poulton-le-Fylde, FY6 7PU	Monday to Wednesday 09:00-13:00 Thursday 09:30-19:00 Friday 09:30-17:00 Saturday 09:30-16:00
• Queen Street, Blackpool, FY1 1FX	Monday 09:00-19:00 Tuesday, Wednesday, Friday 09:00-17:00 Thursday and Saturday 09:00-13:00
• Thornton Library Victoria Road East, Thornton-Cleveleys, FY5 3SZ	Monday and Friday 09:00-17:00 Tuesday and Thursday 09:00-19:00 Wednesday 09:00-12:30 Saturday 09:00-16:00
• Fleetwood Library North Albert Street, Fleetwood, FY7 6AJ	Monday to Friday 09:00-17:30 Saturday 09:00-12:30 Sunday 10:00-16:30
• The Koi Pool Water Gardens Mains Lane, Poulton-le-Fylde, FY6 7LJ	Copies of the consultation materials will also be available online free of charge from 21 March 2018 at http://roads.highways.gov.uk/projects/a585-windy-harbour-to-skipool .

Paper copies of the Public consultation brochure, Development Consent Order Leaflet and the Statement of Community Consultation will be available at deposit locations free of charge. Copies of the consultation materials may be requested during the consultation period from Highways England using the e-mail address, postal address or telephone number provided below:

- A585WindyHarbourToSkipool@highwaysengland.co.uk
- Freepost A585 WINDY HARBOUR TO SKIPPOOL SCHEME - 0300 470 2700

For additional paper copies of the consultation materials there will be a charge of 10p per side (Black and White) and 25p per side (Colour) for any materials that are requested. Please include VAT at 20% and UK postage.

Any person may comment on the proposals or otherwise respond to this publicity. Responses must be received between 21 March and 8 May 2018. A consultation response form is available as part of the consultation material and can also be submitted via the scheme webpage link, which can be found below. When providing your response, please include your name and address or, if you would prefer your comments to be anonymous, your postcode only. Please also confirm the nature of your interest in the scheme. Please supply any response to:

- A585WindyHarbourToSkipool@highwaysengland.co.uk
- Freepost A585 WINDY HARBOUR TO SKIPPOOL SCHEME - <http://roads.highways.gov.uk/projects/a585-windy-harbour-to-skipool/>

Responses must be received no later than 23:59 8 May 2018 or, if later, 28 days from the date of this notice.

Highways England will consider and have regard to all responses when developing the Application for a Development Consent Order once consultation has closed. Responses will form the basis of a Consultation Report that will be one of the factors taken into consideration by the Secretary of State when deciding whether the Application can be accepted for examination. Therefore, it is important that you provide any comment, it should be borne in mind that the substance of it may be communicated to others as part of the Consultation Report.

If you would like further information about this notice, the consultation or the scheme, please contact the project team by using one of the contact methods provided above.

David Hopkin, Scheme Project Manager, Highways England, 21 March 2018 (2939887)

HIGHWAYS ENGLAND SECTION 47 PLANNING ACT 2008 A303 STONEHENGE: AMESBURY TO BERWICK DOWN NOTICE OF PUBLICATION OF UPDATED STATEMENT OF COMMUNITY CONSULTATION

HIGHWAYS ENGLAND COMPANY LIMITED of Bridge House, 1 Walnut Tree Close, Guildford, GU1 4LZ ("Highways England") has now published an updated Statement of Community Consultation ("SoCC") for the A303 Stonehenge: Amesbury to Berwick Down Scheme ("A303 Stonehenge"), in accordance with Section 47 of the Planning Act 2008. Under Section 47 Highways England has a duty to consult the local community about its proposals in accordance with its SoCC.

As a result of recent adverse weather conditions, Highways England made the decision to cancel the consultation events proposed in Here on Thursday 1 March 2018 and Salisbury on Saturday 3 March 2018. Highways England has now rearranged those consultation events, the details of which are set out below and, having consulted with Wiltshire Council, has revised its SoCC. As a consequence of the rearranged events, Highways England has extended the consultation period to Monday 23 April 2018.

Highways England is proposing to upgrade the A303 past Stonehenge between Amesbury and Berwick Down to a dual two-lane carriageway. The Scheme is approximately 8 miles (nearly 13km) long and comprises the following key elements:

- A bypass to the north of Winterbourne Stoke with a viaduct over the Tilt valley;
- A new junction between the A303 and A360 to the west of and outside the Stonehenge, Avebury and Associated Sites World Heritage Site (The World Heritage Site), replacing the existing Longbarrow roundabout;
- A twin-bore tunnel at least 1.8 miles (2.9 km) long past Stonehenge;
- A new junction between the A303 and A345 at the site of the existing Countess roundabout;
- The Scheme is an Environmental Impact Assessment development ("EIA development"), which means a Preliminary Environmental Information Report ("PEI Report") will be produced and consulted on. The PEI Report will describe the environmental effects of the A303 Stonehenge scheme known at the time of consultation.

Highways England is undertaking its statutory consultation for the proposed A303 Stonehenge scheme between Thursday 8 February 2018 and Monday 23 April 2018. The SoCC explains how Highways England will consult the local community and how you can get involved, view the consultation materials (including plans, consultation booklet, response form, updated SoCC and PEI Report) and speak with members of the Project Team at the following locations, dates and times:

Venue	Dates and times
Antrobus House 39 Salisbury Rd, Amesbury, SP4 7JH	Friday 23 March 2018 at 14.00 to 20.00
Mere Lecture Hall Salisbury Street, Mere BA12 6HA	Friday 13 April 2018 at 14.00 to 20.00
St Paul's Salisbury The Church Centre, Fisherton Street, Salisbury SP2 7QW	Saturday 14 April 2018 at 11.00 to 17.00

You can also view the consultation materials via the deposit locations set out in our Section 48 notice under the Planning Act 2008 or via the A303 Stonehenge scheme website at www.highways.gov.uk/A303Stonehenge/consultation. Copies of consultation materials have been available from the start of consultation, Thursday 8 February 2018.

ENVIRONMENT & INFRASTRUCTURE

For further details please contact the project team by telephone on 0300 123 6000, by email A303Stonehenge@highwaysengland.co.uk or by writing to Freepost, A303 STONEHENGE CONSULTATION, Derek Parody, Project Director for Highways England, 21 March 2018 (2939881)

HIGHWAYS ENGLAND SECTION 48 PLANNING ACT 2008 REGULATION 4 OF THE INFRASTRUCTURE PLANNING (APPLICATIONS: PRESCRIBED FORMS AND PROCEDURE) REGULATIONS 2009 A303 STONEHENGE: AMESBURY TO BERWICK DOWN NOTICE PUBLICATION A PROPOSED APPLICATION FOR A DEVELOPMENT CONSENT ORDER EXTENSION OF THE CONSULTATION PERIOD TO 23:59 ON MONDAY 23 APRIL 2018

HIGHWAYS ENGLAND COMPANY LIMITED of Bridge House, 1 Walnut Tree Close, Guildford, GU1 4LZ ("the Applicant") proposes to make an application (the "Application") under Section 37 of the Planning Act 2008 to the Secretary of State for Transport for a Development Consent Order.

Highways England commenced its consultation period on 8 February 2018. As a result of recent adverse weather conditions and the need to rearrange some consultation events, the decision has been taken to extend the consultation period to 23:59 on Monday 23 April 2018. Highways England is proposing to upgrade the A303 past Stonehenge between Amesbury and Berwick Down to a dual two-lane carriageway. The Scheme is approximately 8 miles (nearly 13km) long and comprises the following key elements:

- A bypass to the north of Winterbourne Stoke with a viaduct over the Tilt valley;
- A new junction between the A303 and A360 to the west of and outside the Stonehenge, Avebury and Associated Sites World Heritage Site (The World Heritage Site), replacing the existing Longbarrow roundabout;
- A twin-bore tunnel at least 1.8 miles (2.9 km) long past Stonehenge;
- A new junction between the A303 and A345 at the site of the existing Countess roundabout;

The scheme is Environmental Impact Assessment development ("EIA development"), as defined by the Infrastructure Planning (Environmental Impact Assessment) Regulations 2017. This means an Environmental Statement will be submitted as part of the Application, and a Preliminary Environmental Information Report ("PEI Report") forms part of the consultation material.

Consultation on the proposals is taking place from Thursday 8 February 2018 to Monday 23 April 2018. Copies of the consultation materials - including documents, plans and maps showing the nature and location of the proposed development and the PEI Report - will be available for inspection free of charge from Thursday 8 February 2018 to Monday 23 April 2018 at the following locations and times:

- Amesbury Library, Smithfield Street, Amesbury, Salisbury SP4 7AL, Monday to Friday 10.00 to 16.00, Saturday 10.00 to 12.00
- Salisbury Library, Market Place, Salisbury SP1 1BL, Monday 10.00 to 19.00, Tuesday & Friday 09.00 to 19.00, Wednesday, Thursday & Saturday 09.00 to 17.00
- Wiltshire Council Offices, County Hall, Bythesea Road, Trowbridge BA14 8RN, Monday to Friday 09.00 to 17.00
- Wiltton Library, South Street, Wiltton SP2 0JS, Tuesday 10.00 to 19.00, Thursday & Friday 10.00 to 17.00, Saturday 10.00 to 13.00
- Marlborough Library, 91 High Street, Marlborough SN8 1HD, Monday 14.00 to 19.00, Tuesday, Wednesday & Friday 09.30 to 17.00, Thursday 09.30 to 19.00, Saturday 09.30 to 13.00
- Warmster Library, 3 Horsehoe Walk, Warmster BA12 9BT, Monday 10.00 to 19.00, Tuesday & Friday 09.30 to 17.00, Wednesday 09.30 to 12.30, Thursday 09.30 to 19.00, Saturday 09.30 to 16.00
- Westbury Library, Westbury House, Edward Street BA13 3BD, Monday 14.00 to 19.00, Tuesday & Friday 09.30 to 17.00, Thursday 09.30 to 19.00, Saturday 09.30 to 13.00

The Wiltshire and Swindon History Centre, Coddlebury Road, Chippenham SN15 3QN Tuesday to Friday 09.30 to 17.30, Saturday 09.30 to 17.00, Sunday & Monday closed. Please note that the above times may be subject to change during public holidays.

All of the consultation materials have been available to view free of charge online from Thursday 8 February 2018 at www.highways.gov.uk/A303Stonehenge/consultation. A single set of paper copies of the consultation booklet, Non-Technical Summary of the Preliminary Environmental Information Report, response form and Statement of Community Consultation will be supplied free of charge. A digital copy on a USB drive of these items will be supplied free of charge through the post if requested. Please contact Highways England for further details using the email address, postal address or telephone number provided below:

- By emailing: A303Stonehenge@highwaysengland.co.uk
- In writing: Freepost, A303 STONEHENGE CONSULTATION
- By calling: 0300 123 6000

If you do not have access to a computer a printed copy of the scheme plans and the PEI Report can be sent to you if requested. A charge of £135 + VAT/delivery costs will be made for each copy provided.

Any person may comment on the proposals or otherwise respond to this publicity. Responses must be received by 23:59 on Monday 23 April 2018. A consultation response form is available as part of the consultation materials. When providing your response, please include your name and address or, if you would prefer your comments to be anonymous, your postcode only. Please also confirm the nature of your interest in the scheme. Please complete your response form:

- online at www.highways.gov.uk/A303Stonehenge
- By emailing: A303Stonehenge@highwaysengland.co.uk
- In writing: Freepost, A303 STONEHENGE CONSULTATION

Responses must be received no later than 23:59 on Monday 23 April 2018.

Highways England will consider and have regard to all responses when developing the application for a Development Consent Order once consultation has closed. The responses will be summarised in a Consultation Report and published on the scheme website when the application is submitted. Therefore, in providing any comment, it should be borne in mind that the substance of it may be communicated to others as part of the Consultation Report.

If you would like further information about this notice, the consultation or the scheme, please contact the project team by using one of the contact methods provided above.

Derek Parody, Project Director for Highways England, 21 March 2018 (2939880)

Property & land

PROPERTY DISCLAIMERS

NOTICE OF DISCLAIMER UNDER SECTION 1013 OF THE COMPANIES ACT 2006

DISCLAIMER OF WHOLE OF THE PROPERTY

T5 ref: EV21803682/AN/G

1 In notice the following shall apply:

Company Name: **ACHILLION DEVELOPMENTS LIMITED**
 Company Number: 04059464
 Interest: freehold
 Title number: K651883

Property: The Property situated at Land on the north west side of Ashford Road, High Halden, Ashford being the land comprised in the above mentioned title

Treasury Solicitor: The Solicitor for the Affairs of Her Majesty's Treasury of PO Box 70165, London WC1A 9HG (DX 123240 Kingsway).

2 In pursuance of the powers granted by Section 1013 of the Companies Act 2006, the Treasury Solicitor as nominee for the Crown (in whom the property and rights of the Company vested when the Company was dissolved) hereby disclaims the Crown's title (if any) in the property, the vesting of the property having come to his notice on 19 February 2018.

Assistant Treasury Solicitor

17.5 Updated Section 47 and Section 48 notice: The Wiltshire Gazette and Herald 22 March 2018

DEVIZES EDITION

Gazette & Herald

Reaching 78,020 readers every week in print and online

BRINGING HOME THE NEWS SINCE 1816 THURSDAY, MARCH 22, 2018 gazetteandherald.co.uk £1.15

CLOCKS GO FORWARD

AT 1AM ON SUNDAY



Mary Margaret in space

Teddy blasts off into space

SCIENCE Week was celebrated in style in Calne last week as pupils sent a teddy bear into near space.

Pupils at St Mary's Calne and St Margaret's Preparatory School launched Mary Margaret, the teddy bear, into space attached to a helium balloon to collect data, and a video camera recording her journey.

She was sent into the stratosphere where the curvature of the earth can be seen.

■ Page 12

Driver suffers deep cut to his head after metal object breaks windscreen

Terror as hook smashes window

Joanne Moore
joanne3@gazetteandherald.co.uk

MOTORIST Alan Baird has spoken of the moment a large metal hook smashed through the windscreen of his car and left him with a deep gash on his forehead.

Mr Baird, 58, who works at Cross Manufacturing in Devizes, was returning home to Swindon in his Nissan car when the heavy object crashed through the glass and hit his head before landing at his feet.

He said: "It caught the side of my forehead. If it had been in the middle I think I would be dead. I could feel the blood pouring down my face but I think instinct must have kicked in and I managed to steer the car to the side of the road."

The former military driver in his home country of South Africa thinks his training may have helped him stay in control despite the seriousness of his injury.

He said: "The cut was right down to my skull. You could see the bone."

"A lady came to help me and she pointed down to where the hook was near my feet. I couldn't believe how big it was."

"It must have weighed be-

tween three and four kilos. It was huge."

Mr Baird believes the hook came off a farm truck as it passed him as he travelled along the A361 towards Beckhampton at about 4pm on March 14.

A number of other motorists stopped to help him and a woman offered him her jumper to try and stop the bleeding but he did not want to stain it.

He said: "She was very kind but we managed to find something else to wrap around it until the paramedics arrived."

He was then taken to Great Western Hospital by ambulance where the wound was stitched. He said: "I still feel a bit dizzy but I am gradually feeling better."

Police are appealing for witnesses to the incident and particularly would like to see any dash cam footage.

PC Ben Cox, of the Roads Policing Unit, said: "It is not known if this hook came from another vehicle, or if it has been thrown up from

the carriageway by another vehicle, and into the windscreen of the victim's car. We'd like to hear from anyone who may have been driving along this stretch of road around this time, especially anyone who may have dash cam footage."

Mr Baird, who was born in the UK, but grew up in South Africa, came to Britain in 2010. He said would not be worried about driving down

the A361 when he returns to work, but added: "It is a busy road and there have been a number of times when it has been closed because of accidents. Some people go too fast."



The smashed windscreen of Alan Baird's car and inset, the hook and the wound it caused

BOROUGH PARADE SHOPPING CENTRE

THERE'S MORE TO DISCOVER AT BOROUGH PARADE

THIS EASTER



Argos THE BODY SHOP EUROPE WIRELESS Clarks

DAVID CHRISTOPHER GLEBAK WEST FIVE LOGA

PHONE BOOTH PAPERKIT Repeat Dials

WATERBURY WILSON EXPRESS WYFROST

60
Thursday, March 22, 2018

Highways England
Section 48 Planning Act 2008
Regulation 4 of the Infrastructure Planning
(Applications: Prescribed Forms and Procedures) Regulations 2009
A303 Stonehenge: Amesbury to Berwick Down

Notice Publicising a Proposed Application for a Development Consent Order
Extension of the consultation period to 23.59 on Monday 23 April 2018

HIGHWAYS ENGLAND COMPANY LIMITED of Bridge House, 1 Walnut Tree Close, Guildford, GU1 4LZ ("the Applicant") proposes to make an application ("the Application") under Section 37 of the Planning Act 2008 to the Secretary of State for Transport for a Development Consent Order.

Highways England commenced its consultation period on 8 February 2018. As a result of recent adverse weather conditions and the need to rearrange some consultation events, the decision has been taken to extend the consultation period to 23.59 on Monday 23 April 2018.

Highways England is proposing to upgrade the A303 past Stonehenge between Amesbury and Berwick Down to a dual two-lane carriageway. The Scheme is approximately 8 miles (nearly 13km) long and comprises the following key elements:

- A bypass to the north of Winterbourne Stoke with a viaduct over the Till valley;
- A new junction between the A303 and A360 to the west of and outside the Stonehenge, Avebury and Associated Sites World Heritage Site (The World Heritage Site), replacing the existing Longbarrow roundabout;
- A twin-bore tunnel at least 1.8 miles (2.9 km) long past Stonehenge;
- A new junction between the A303 and A345 at the site of the existing Countess roundabout;

The scheme is Environmental Impact Assessment development ("EIA development"), as defined by the Infrastructure Planning (Environmental Impact Assessment) Regulations 2017. This means an Environmental Statement will be submitted as part of the Application, and a Preliminary Environmental Information Report ("PEI Report") forms part of the consultation material.

Consultation on the proposals is taking place from Thursday 8 February 2018 to Monday 23 April 2018. Copies of the consultation materials - including documents, plans and maps showing the nature and location of the proposed development and the PEI Report - will be available for inspection free of charge from Thursday 8 February 2018 to Monday 23 April 2018 at the following locations and times:

- Amesbury Library, Smithfield Street, Amesbury, Salisbury SP4 7AL, Monday to Friday 10.00 to 16.00, Saturday 10.00 to 12.00
- Tidworth Leisure Centre, Nadder Road, Tidworth SP9 7QW, Monday to Friday 09.00 to 21.00, Saturday 08.00 to 17.00, Sunday 08.00 to 20.00
- Salisbury Library, Market Place, Salisbury SP1 1BL, Monday 10.00 to 19.00, Tuesday & Friday 09.00 to 19.00, Wednesday, Thursday & Saturday 09.00 to 17.00
- Wiltshire Council Offices, County Hall, Bythesea Road, Trowbridge BA14 6JN, Monday to Friday 09.00 to 17.00
- Wilton Library, South Street, Wilton SP2 0JS, Tuesday 10.00 to 19.00, Thursday & Friday 10.00 to 17.00, Saturday 10.00 to 13.00
- Devizes Community Hub and Library, Sheep Street, Devizes SN10 1DL, Monday to Friday 08.30 to 17.30
- Marlborough Library, 91 High Street, Marlborough SN8 1HD, Monday 14.00 to 19.00, Tuesday closed, Wednesday & Friday 09.30 to 17.00, Thursday 09.30 to 19.00, Saturday 09.30 to 13.00
- Warminster Library, 3 Horseshoe Walk, Warminster BA12 9BT, Monday 10.00 to 19.00, Tuesday & Friday 09.30 to 17.00, Wednesday 09.30 to 12.30, Thursday 09.30 to 19.00, Saturday 09.30 to 13.00
- Westbury Library, Westbury House, Edward Street BA13 3BD, Monday 14.00 to 19.00, Tuesday & Friday 09.30 to 17.00, Thursday 09.30 to 19.00, Saturday 09.30 to 13.00
- The Wiltshire and Swindon History Centre, Cocklebury Road, Chippenham SN15 3QN, Tuesday to Friday 09.30 to 17.30, Saturday 09.30 to 17.00, Sunday & Monday closed

Please note that the above times may be subject to change during public holidays.

All of the consultation materials have been available to view free of charge online from Thursday 8 February 2018 at www.highways.gov.uk/A303Stonehenge/consultation.

A single set of paper copies of the consultation booklet, Non-Technical Summary of the Preliminary Environmental Information Report, response form and Statement of Community Consultation will be supplied free of charge. A digital copy on a USB drive of these items will be supplied free of charge through the post if requested. Please contact Highways England for further details using the email address, postal address or telephone number provided below:

- By emailing: A303Stonehenge@highwaysengland.co.uk
- In writing: Freepost, A303 STONEHENGE CONSULTATION
- By calling: 0300 123 5000

If you do not have access to a computer a printed copy of the scheme plans and the PEI Report can be sent to you if requested. A charge of £135 + VAT/delivery costs will be made for each copy provided.

Any person may comment on the proposals or otherwise respond to this publicity. Responses must be received by 23.59 on Monday 23 April 2018. A consultation response form is available as part of the consultation materials. When providing your response, please include your name and address or, if you would prefer your comments to be anonymous, your postcode only. Please also confirm the nature of your interest in the scheme. Please complete your response form:

- online at www.highways.gov.uk/A303Stonehenge

Highways England
Section 47 Planning Act 2008
A303 Stonehenge: Amesbury to Berwick Down

Notice of publication of updated Statement of Community Consultation

HIGHWAYS ENGLAND COMPANY LIMITED of Bridge House, 1 Walnut Tree Close, Guildford, GU1 4LZ ("Highways England") has now published an updated Statement of Community Consultation ("SoCC") for the A303 Stonehenge: Amesbury to Berwick Down Scheme ("A303 Stonehenge"), in accordance with Section 47 of the Planning Act 2008. Under Section 47 Highways England has a duty to consult the local community about its proposals in accordance with its SoCC.

As a result of recent adverse weather conditions, Highways England made the decision to cancel the consultation events proposed in Mere on Thursday 1 March 2018 and Salisbury on Saturday 3 March 2018. Highways England has now rearranged those consultation events, the details of which are set out below and, having consulted with Wiltshire Council, has revised its SoCC. As a consequence of the rearranged events, Highways England has extended the consultation period to Monday 23 April 2018.

Highways England is proposing to upgrade the A303 past Stonehenge between Amesbury and Berwick Down to a dual two-lane carriageway. The Scheme is approximately 8 miles (nearly 13km) long and comprises the following key elements:

- A bypass to the north of Winterbourne Stoke with a viaduct over the Till valley;
- A new junction between the A303 and A360 to the west of and outside the Stonehenge, Avebury and Associated Sites World Heritage Site (The World Heritage Site), replacing the existing Longbarrow roundabout;
- A twin-bore tunnel at least 1.8 miles (2.9 km) long past Stonehenge;
- A new junction between the A303 and A345 at the site of the existing Countess roundabout;

The Scheme is an Environmental Impact Assessment development ("EIA development"), which means a Preliminary Environmental Information Report ("PEI Report") will be produced and consulted on. The PEI Report will describe the environmental effects of the A303 Stonehenge scheme known at the time of consultation.

Highways England is undertaking its statutory consultation for the proposed A303 Stonehenge scheme between Thursday 8 February 2018 and Monday 23 April 2018. The SoCC explains how Highways England will consult the local community and how you can get involved, view the consultation materials (including plans, consultation booklet, response form, updated SoCC and PEI Report) and speak with members of the Project Team at the following locations, dates and times:

Venue	Dates and times
Antrobus House 39 Salisbury Rd, Amesbury, SP4 7HH	Friday 23 March 2018 at 14.00 to 20.00
Mere Lecture Hall Salisbury Street, Mere BA12 6HA	Friday 13 April 2018 at 14.00 to 20.00
St Paul's Salisbury The Church Centre, Fisherton Street, Salisbury SP2 7QW	Saturday 14 April 2018 at 11.00 to 17.00

You can also view the consultation materials via the deposit locations set out in

17.6 Updated Section 47 and Section 48 notice: Wiltshire Gazette and Herald, 29 March 2018

DEVIZES EDITION

Gazette & Herald

Reaching 78,020 readers every week in print and online

BRING HOME NEWS SINCE 1816 THURSDAY, MARCH 29, 2018 gazetteandherald.co.uk £1.15



PUPILS GO EXTRA MILE

SPORT RELIEF: PAGES 14-15



Steve Bush and Mark Ball

Canoe race marks 70th

CREWS taking part in the Devizes to Westminster Canoe Race over the Easter weekend are keeping their fingers crossed that the weather will be kind for the 70th anniversary of the 125-mile challenge. Among the Devizes crews tipped for success are Steve Bush and Mark Ball, who are in the senior doubles category. Students from Dauntsey's School, West Lavington and Marlborough College will also be competing in the race. Page 7

Brewery pledge as Bear gets a facelift

Wadworth bosses make promise to town and workforce on its future

Joanne Moore
jmoore3@gazetteandherald.co.uk

THE two men at the helm of Devizes brewery Wadworth have pledged that, despite redundancies and reorganisation, the business is not being prepared for sale and they are totally committed to the town.

Chairman Charles Bartholomew, who is the great-grandson of John Smith Bartholomew, who was in partnership with brewery founder Henry Alfred Wadworth who created the firm in 1875, and chief executive officer Chris Welham, who arrived in 2015, say they have big plans for the business.

Mr Bartholomew said: "We love Devizes and we are totally committed to the town as an independent brewery."

Mr Welham said: "I can understand that when we make changes people do get worried but we are very excited about the future and our core business of brewing and running pubs.

"Having to make people redundant was horrible as we are a very close-knit team but we had to restructure."

A total of 16 people were made redundant in January as the wine and spirit ware-

house closed, the cellar service was contracted out and a new customer service team was set up.

A major update to the outside of The Bear Hotel, costing more than £100,000, is about to get underway and this will be followed by extensive work to the bedrooms and bathrooms.

The flagship hotel in the Market Place now has new managers, Adrian and Jacqui Bartels, following the departure of manager Lee Senn and the decision by former tenant Gordon Straker to step away. Mr Bartels is a chef and already has foodie events planned including a visit by celebrity cooks Tom Kerridge and Glynis Purnell.

Mr Bartholomew's son Toby has joined the business and is learning the trade from the bottom up and Rob Jacobsen has been appointed as new head brewer.

Mr Welham also apologised for the upset caused to regulars of The Cavalier pub in Eastleigh Road when the brewery put in plans to

knock it down and replace it with homes.

He said: "It was always just a speculative application but when we realised the strength of feeling we withdrew it. We want people to know that it is now here

to stay and we will be looking at how it is managed. We will be keeping The Cavalier open."

Long-term tenants James Blake and Tricia Baldwin have taken over the newly refurbished Bell By The Green

which had £150,000 spent on turning it into a sports bar.

In the past two years the brewery has spent nearly £2 million on updating eight pubs in Devizes, including total revamps of the Bell and the Three Crowns.



Wadworth Brewery CEO Chris Welham

PHOTO: TREVOR PORTER 58530/1



THE GREYHOUND

LIKE US ON FACEBOOK

THE GREYHOUND, BROMHAM

Award Winning Country Pub & Restaurant

Tara, Danny & Team are very proud to announce this recent accolade "Best Pub Finalist"




01380 850241 • www.thegreyhoundbromham.co.uk

High Street, Bromham, Wiltshire, SN15 2HA

Thursday, March 29, 2018
63

Highways England
Section 47 Planning Act 2008
A303 Stonehenge: Amesbury to Berwick Down

Notice of publication of updated Statement of Community Consultation

HIGHWAYS ENGLAND COMPANY LIMITED of Bridge House, 1 Walnut Tree Close, Guildford, GU1 4LZ ("Highways England") has now published an updated Statement of Community Consultation ("SoCC") for the A303 Stonehenge: Amesbury to Berwick Down Scheme ("A303 Stonehenge"), in accordance with Section 47 of the Planning Act 2008. Under Section 47 Highways England has a duty to consult the local community about its proposals in accordance with its SoCC.

As a result of recent adverse weather conditions, Highways England made the decision to cancel the consultation events proposed in Mere on Thursday 8 March 2018 and Salisbury on Saturday 3 March 2018. Highways England has now rearranged those consultation events, the details of which are set out below and, having consulted with Wiltshire Council, has revised its SoCC. As a consequence of the rearranged events, Highways England has extended the consultation period to Monday 23 April 2018.

Highways England is proposing to upgrade the A303 past Stonehenge between Amesbury and Berwick Down to a dual two-lane carriageway. The Scheme is approximately 8 miles (nearly 13km) long and comprises the following key elements:

- A bypass to the north of Winterbourne Stoke with a viaduct over the Till valley;
- A new junction between the A303 and A360 to the west of and outside the Stonehenge, Avebury and Associated Sites World Heritage Site (The World Heritage Site), replacing the existing Longbarrow roundabout;
- A twin-bore tunnel at least 1.8 miles (2.9 km) long past Stonehenge;
- A new junction between the A303 and A345 at the site of the existing Countess roundabout;

The Scheme is an Environmental Impact Assessment development ("EIA development"), which means a Preliminary Environmental Information Report ("PEI Report") will be produced and consulted on. The PEI Report will describe the environmental effects of the A303 Stonehenge scheme known at the time of consultation.

Highways England is undertaking its statutory consultation for the proposed A303 Stonehenge scheme between Thursday 8 February 2018 and Monday 23 April 2018. The SoCC explains how Highways England will consult the local community and how you can get involved, view the consultation materials including plans, consultation booklet, response form, updated SoCC and PEI Report and speak with members of the Project Team at the following locations, dates and times:

Venue	Dates and times
Antrobus House 39 Salisbury Rd, Amesbury, SP4 7HH	Friday 23 March 2018 at 14.00 to 20.00
Mere Lecture Hall Salisbury Street, Mere BA12 6HA	Friday 13 April 2018 at 14.00 to 20.00
St Paul's Salisbury The Church Centre, Fisherton Street, Salisbury SP2 7QW	Saturday 14 April 2018 at 11.00 to 17.00

You can also view the consultation materials via the deposit locations set out in our Section 48 notice under the Planning Act 2008 or via the A303 Stonehenge scheme website at www.highways.gov.uk/A303Stonehenge/consultation.

Copies of consultation materials have been available from the start of consultation, Thursday 8 February 2018.

For further details please contact the project team by telephone on 0300 123 5000, by email A303Stonehenge@highwaysengland.co.uk or by writing to Freepost, A303 STONEHENGE CONSULTATION.

Derek Parody 29 March 2018

Highways England
Section 48 Planning Act 2008
Regulation 4 of the Infrastructure Planning
(Applications: Prescribed Forms and Procedure) Regulations 2009
A303 Stonehenge: Amesbury to Berwick Down

Notice Publicising a Proposed Application for a Development Consent Order
Extension of the consultation period to 23.59 on Monday 23 April 2018

HIGHWAYS ENGLAND COMPANY LIMITED of Bridge House, 1 Walnut Tree Close, Guildford, GU1 4LZ ("the Applicant") proposes to make an application ("the Application") under Section 37 of the Planning Act 2008 to the Secretary of State for Transport for a Development Consent Order.

Highways England commenced its consultation period on 8 February 2018. As a result of recent adverse weather conditions and the need to rearrange some consultation events, the decision has been taken to extend the consultation period to 23.59 on Monday 23 April 2018.

Highways England is proposing to upgrade the A303 past Stonehenge between Amesbury and Berwick Down to a dual two-lane carriageway. The Scheme is approximately 8 miles (nearly 13km) long and comprises the following key elements:

- A bypass to the north of Winterbourne Stoke with a viaduct over the Till valley;
- A new junction between the A303 and A360 to the west of and outside the Stonehenge, Avebury and Associated Sites World Heritage Site (The World Heritage Site), replacing the existing Longbarrow roundabout;
- A twin-bore tunnel at least 1.8 miles (2.9 km) long past Stonehenge;
- A new junction between the A303 and A345 at the site of the existing Countess roundabout;

The scheme is Environmental Impact Assessment development ("EIA development"), as defined by the Infrastructure Planning (Environmental Impact Assessment) Regulations 2017. This means an Environmental Statement will be submitted as part of the Application, and a Preliminary Environmental Information Report ("PEI Report") forms part of the consultation material.

Consultation on the proposals is taking place from Thursday 8 February 2018 to Monday 23 April 2018. Copies of the consultation materials - including documents, plans and maps showing the nature and location of the proposed development and the PEI Report - will be available for inspection free of charge from Thursday 8 February 2018 to Monday 23 April 2018 at the following locations and times:

- Amesbury Library, Smithfield Street, Amesbury, Salisbury SP4 7AL, Monday to Friday 10.00 to 16.00, Saturday 10.00 to 12.00
- Tidworth Leisure Centre, Nadder Road, Tidworth SP9 7QW, Monday to Friday 09.00 to 21.00, Saturday 08.00 to 17.00, Sunday 08.00 to 20.00
- Salisbury Library, Market Place, Salisbury SP1 1BL, Monday 10.00 to 19.00, Tuesday & Friday 09.00 to 19.00, Wednesday, Thursday & Saturday 09.00 to 17.00
- Wiltshire Council Offices, County Hall, Bythesea Road, Trowbridge BA14 8JN, Monday to Friday 09.00 to 17.00
- Wilton Library, South Street, Wilton SP2 0JS, Tuesday 10.00 to 19.00, Thursday & Friday 10.00 to 17.00, Saturday 10.00 to 13.00
- Devizes Community Hub and Library, Sheep Street, Devizes SN10 1DL, Monday to Friday 09.30 to 17.30
- Marlborough Library, 91 High Street, Marlborough SN8 1HD, Monday 14.00 to 19.00, Tuesday closed, Wednesday & Friday 09.30 to 17.00, Thursday 09.30 to 19.00, Saturday 09.30 to 13.00
- Warmminster Library, 3 Horseshoe Walk, Warmminster BA12 9BT, Monday 10.00 to 19.00, Tuesday & Friday 09.30 to 17.00, Wednesday 09.30 to 12.30, Thursday 09.30 to 19.00, Saturday 09.30 to 16.00
- Westbury Library, Westbury House, Edward Street BA13 3BD, Monday 14.00 to 19.00, Tuesday & Friday 09.30 to 17.00, Thursday 09.30 to 19.00, Saturday 09.30 to 13.00
- The Wiltshire and Swindon History Centre, Cocklebury Road, Chippenham SN15 3QN Tuesday to Friday 09.30 to 17.30, Saturday 09.30 to 17.00, Sunday & Monday closed

Please note that the above times may be subject to change during public holidays.

All of the consultation materials have been available to view free of charge online from Thursday 8 February 2018 at www.highways.gov.uk/A303Stonehenge/consultation.

A single set of paper copies of the consultation booklet, Non-Technical Summary of the Preliminary Environmental Information Report, response form and Statement of Community Consultation will be supplied free of charge. A digital copy on a USB drive of these items will be supplied free of charge through the post if requested. Please contact Highways England for further details using the email address, postal address or telephone number provided below:

- By emailing: A303Stonehenge@highwaysengland.co.uk
- In writing: Freepost, A303 STONEHENGE CONSULTATION
- By calling: 0300 123 5000

If you do not have access to a computer a printed copy of the scheme plans and the PEI Report can be sent to you if requested. A charge of £135 + VAT/delivery costs will be made for each copy provided.

Any person may comment on the proposals or otherwise respond to this publicity. Responses must be received by 23.59 on Monday 23 April 2018. A consultation response form is available as part of the consultation materials. When providing your response, please include your name and address or, if you would prefer your comments to be anonymous, your postcode only. Please also confirm the nature of your interest in the scheme. Please complete your response form:

- online at www.highways.gov.uk/A303Stonehenge
- By emailing: A303Stonehenge@highwaysengland.co.uk
- In writing: Freepost, A303 Stonehenge Consultation

Responses must be received no later than 23.59 on Monday 23 April 2018.

Highways England will consider and have regard to all responses when developing the application for a Development Consent Order once consultation has closed. The responses will be summarised in a Consultation Report and published on the scheme website when the application is submitted. Therefore, in providing any comment, it should be borne in mind that the substance of it may be communicated to others as part of the Consultation Report.

If you would like further information about this notice, the consultation or the scheme, please contact the project team by using one of the contact methods provided above.

Derek Parody 29 March 2018

17.7 Updated Section 47 and Section 48 notice: Salisbury Journal, 22 March 2018

Salisbury Journal
 £1.15 Trusted news read by 122,144 people in print and online every week
 Thursday, March 22, 2018

City is open for business as usual
 FREE PARKING is another reason to visit Salisbury see campaign p14

Free city parking
 Move to boost trade after spy attack

Prime Minister Theresa May visits Salisbury on Thursday last week.
 Pictured with Chief Constable of Wiltshire Police Kier Pritchard, Mrs May gave her backing to the Journal's Salisbury is Open campaign urging people to visit Salisbury.

INSIDE TODAY

DOG LOSES EYE IN CATAPULT STRIKE
 Family warn pet owners after cruel attack. p3

EVENT CREW BID FAREWELL
 Stars Appeal thanks Rockbourne Fair team. p4

PRINCE PRESENTS WINGS TO PILOTS
 Harry returns to Wootton Bassett to honour soldiers. p5

Now taking bookings for **To reserve your table or for more information call**

highways england

Section 48 Planning Act 2008
Regulation 4 of the Infrastructure Planning (Applications: Prescribed Forms and Procedures) Regulations 2009
A303 Stonehenge: Amesbury to Berwick Down

Notice Publicising a Proposed Application for a Development Consent Order

Extension of the consultation period to 23.59 on Monday 23 April 2018

HIGHWAYS ENGLAND COMPANY LIMITED of Bridges House, 1 Walnut Tree Close, Guildford, GU1 4LZ ("the Applicant") proposes to make an application ("the Application") under Section 97 of the Planning Act 2008 to the Secretary of State for Transport for a Development Consent Order.

Highways England commenced its consultation period on 6 February 2018. As a result of recent adverse weather conditions and the need to rearrange some consultation events, the decision has been taken to extend the consultation period to 23.59 on Monday 23 April 2018.

Highways England is proposing to upgrade the A303 past Stonehenge between Amesbury and Berwick Down to a dual two-lane carriageway. The Scheme is approximately 8 miles (nearly 13km) long and comprises the following key elements:

- A bypass to the north of Winterbourne Stoke with a viaduct over the Till valley;
- A new junction between the A303 and A360 to the west of and outside the Stonehenge, Avebury and Associated Sites World Heritage Site (The World Heritage Site), replacing the existing Longbarrow roundabout;
- A twin-bore tunnel at least 1.8 miles (2.9 km) long past Stonehenge;
- A new junction between the A303 and A246 at the site of the existing Countess roundabout.

The scheme is an Environmental Impact Assessment development ("EIA development"), as defined by the Infrastructure Planning (Environmental Impact Assessment) Regulations 2017. This means an Information Report ("PEI Report") forms part of the consultation material.

Consultation on the proposals is taking place from Thursday 8 February 2018 to Monday 23 April 2018. Copies of the consultation materials - including documents, plans and maps showing the nature and location of the proposed development and the PEI Report - will be available for inspection free of charge from Thursday 8 February 2018 to Monday 23 April 2018 at the following locations and times:

- Amesbury Library, Smithfield Street, Amesbury, Salisbury SP4 7AL, Monday to Friday 10.00 to 12.00, Saturday 10.00 to 12.00
- Tidworth Leisure Centre, Keadler Road, Tidworth SP9 7DW, Monday to Friday 09.00 to 21.00, Saturday 09.00 to 17.00, Sunday 09.00 to 20.00
- Salisbury Library, 3 Horseace Way, Tidworth BA15 1BL, Monday 10.00 to 19.00, Tuesday to Friday 09.00 to 19.00, Wednesday, Thursday & Saturday 09.00 to 17.00
- Wiltshire Council Offices, County Hall, Bythesea Road, Trowbridge BA14 6JN, Monday to Friday 09.00 to 17.00
- Wilton Library, South Street, Wilton SP2 0JS, Tuesday 10.00 to 19.00, Thursday & Friday 10.00 to 17.00, Saturday 10.00 to 13.00
- Devizes Community Hub and Library, Sheep Street, Devizes SN10 1DL, Monday to Friday 09.30 to 17.00
- Marlborough Library, 91 High Street, Marlborough SN8 1HD, Monday 14.00 to 19.00, Tuesday closed, Wednesday & Friday 09.30 to 17.00, Thursday 09.30 to 19.00, Saturday 09.30 to 13.00
- Worminstree Library, 3 Horseace Way, Tidworth BA15 1BL, Monday 10.00 to 19.00, Tuesday & Friday 09.30 to 17.00, Wednesday 09.30 to 12.30, Thursday 09.30 to 19.00, Saturday 09.30 to 15.00
- Westbury Library, Westbury House, Edward Street BA13 3ED, Monday 14.00 to 19.00, Tuesday & Friday 09.30 to 17.00, Thursday 09.30 to 19.00, Saturday 09.30 to 13.00
- The Wiltshire and Swindon History Centre, Cockshutt Road, Chippenham SN15 3QH, Tuesday to Friday 09.30 to 17.00, Saturday 09.30 to 17.00, Sunday & Monday closed

Please note that the above times may be subject to change during public holidays.

All of the consultation materials have been available to view free of charge online from Thursday 8 February 2018 at www.highways.gov.uk/A303Stonehenge/consultation.

A single set of paper copies of the consultation booklet, Non-Technical Summary of the Preliminary Information Report, response form and Statement of Community Consultation of the Preliminary Information Report, is available for free of charge. A digital copy of these items will be supplied free of charge by email. A digital copy of these items will be supplied free of charge by email. A digital copy of these items will be supplied free of charge by email.

Through the post if requested. Please contact Highways England for further details using the email address, postal address or telephone number provided below:

- By email: A303Stonehenge@highwaysengland.co.uk
- In writing: Freepost, A303 Stonehenge Consultation
- By calling: 0300 123 5000

If you do not have access to a computer or printed copy of the scheme plans and the PEI Report can be sent to you if requested. A charge of £135 + VAT/delivery costs will be made for each copy provided. Any person may comment on the proposals or otherwise respond to this publicity. Responses must be received by 23.59 on Monday 23 April 2018. A consultation response form is available as part of the consultation materials. When providing your response, please include your name and address or, if you would prefer your comments to be anonymous, your postcode only. Please also confirm the nature of your interest in the scheme. Please complete your response form:

- online at www.highways.gov.uk/A303Stonehenge
- By email: A303Stonehenge@highwaysengland.co.uk
- In writing: Freepost, A303 Stonehenge Consultation

Responses must be received no later than 23.59 on Monday 23 April 2018.

Highways England will consider and have regard to all responses when developing the application for a Development Consent Order once consultation has closed. The responses will be summarised in a Consultation Report and published on the scheme website when the application is submitted. Therefore, in providing any comment, it should be borne in mind that the substance of it may be communicated to others as part of the Consultation Report.

If you would like further information about this notice, the consultation or the scheme, please contact the project team by using one of the contact methods provided above.

David, Freacy
Project Director for Highways England

22 March 2018

PUBLIC NOTICES

Town and Country Planning (General Development Procedure) (England) Order 2015

Town and Country Planning (Listed Buildings and Conservation Areas (Amendment) (England) Regulations 2010

The following planning applications are those affecting the setting of a Listed Building, a Conservation Area, a Public Right of Way, or major applications and are available to view on our website. Views relating to the planning applications listed below should be made by 12/04/2018 quoting the reference number. All views expressed regarding a planning application will be considered and placed on a file, which is open to the public.

AMESBURY - 18/01742/FUL & 18/01998/LBC 26 Holders Road, Demolish porch/replacement extension; **ANSTY - 18/02033/VAR** 87 Kings Lane, Vary condition 2 of 17/0514/FUL to allow for alterations to extension/lean-to/terrace window & door from barn/alterations to bathroom; **DOWNTON - 18/01853/FUL** Plot 2, Beech House, Mesp Road, Dwellings/garage; **DURNFORD - 18/02003/VAR & 18/02004/LBC** Manor House, The Dove, Great Dunsod, Vary condition 2 of 16/11486/FUL to allow for additional passive heater/alterations to cob wall/condition of external door/storeroom; **FONTHILL BISHOP - 18/01682/FUL** Riverside Barn, Replacement guest accommodation; **FOVANT - 18/01719/FUL & 18/01976/LBC** Fovant House, Church Lane, Rear hood to courtyard door; **SALISBURY CITY - 18/01993/FUL** 91 Castle Street, Change use from A2 to nail and beauty salon (retrospective); **18/02197/FUL** 36 B Chorters Square, The Close, Demolish traffic kiosk/erect GRP traffic kiosk; **TIDWORTH - 18/01823/FUL** Tidworth Garrison, 2 technical/training buildings/associated ditch barn; **WHITEPARISH - 18/02035/LBC** Dairy House Farm, Romsley Road, Rue to woodburning store in extension/alterations.

Email Address: developmentmanagement@wiltshire.gov.uk

Section 14(1) of the Road Traffic Regulation Act 1984

Notice is hereby given that Wiltshire Council intends to make Orders to close temporarily to all traffic: (a) **Hazelton Lane (Part), Tisbury**, from property "Bull Lodge" for a distance of approximately 90m in an easterly direction to enable Wessex Water to undertake work to install a new connection and to disconnect two service pipes. Alternative route via Hazelton Lane (unaffected length) - C61 Hook Cottages/Pigtrough Lane - C314 Scotts Hill/Hempham Street/Sanis Lane - A30 - C25 Ansty Pond/High Street/De la Hays/Squalls Lane/Tisbury Row/Jobbers Lane - Hazelton Lane (unaffected length) and vice versa. This Order will come into operation on 16 April 2018 and it is anticipated that the closure will be required until 30 April 2018. For further information please contact Gemma Anderson (Wessex Water) on 07537601004. (b) **Old Road (Part), Oststock**, from its junction with A338 for a distance of approximately 340m in a south-easterly direction to enable Wessex Water to carry out permanent reinstatement works. Alternative route via A338 - Old Road (unaffected length) and vice versa. This Order will come into operation on 18 April 2018 and it is anticipated that the closure will be required for one day between the hours of 09.00 and 13.00. For further information please contact Vikki Armstrong (Wessex Water) on 01222 428153. Notice is hereby given that Wiltshire Council has made Orders to close temporarily to all traffic: (c) **Ansty Lane, Sedgemoor and Semley**, from its junction with C299 Semley for a distance of approximately 450m to access the overhead structure for cabling work. Alternative route via Gutch Common - Semley Common - C299 Semley and vice versa. This Order will come into operation on 29 March 2018 and it is anticipated that the closure will be required for two days between the hours of 09.30 and 15.30. For further information please contact A-Plant Lux (on behalf of BT Openreach) on 03700500792; (d) **Gutch Common (Part), Sedgemoor and Semley**, from its junction with Semley Common for a distance of approximately 450m to access the overhead structure for cabling work. Alternative route via Harts Hill - North Down Road - Church Hill - Britmore Lane - Gutch Common (unaffected length) and vice versa. This Order will come into operation on 28 March 2018. For further information please contact A-Plant Lux (on behalf of BT Openreach) on 03700500792; (e) **C309 Tokes Lane, Kingshay, Sedgemoor and Semley and West Tisbury**, from its junction with C62 Semley Common to its junction with C302 West Gate Lodge to enable Eurovia to undertake works for carriageway reconstruction, resurfacing, and road markings. Alternative route via C302 Beacon Hill/Fonthill - High Street, Hindon - B3089 Angel Lane - Sheephouse Lane - A350 - C62 Semley Common and vice versa. This Order will come into operation on 26 March 2018 and it is anticipated that the closure will be required until 3 April 2018. For further information please contact Warren Jones (Atkins) on 01225730360; (f) **Butterfurlong Road (Part), Grimstead**, from its junction with C302 West Gate Lodge to enable Eurovia to undertake works for carriageway reconstruction, resurfacing, and road markings. Alternative route via Butterfurlong Road (unaffected length) and vice versa. This Order will come into operation on 26 March 2018 and it is anticipated that the closure will be required for three weeks. For further information please contact Emma Biggs (Wiltshire Council) on 01225 718064. The closures and diversion routes will be clearly indicated by traffic signs. It is anticipated that the works will take the stated durations to complete depending upon weather conditions. Access will be maintained for residents and businesses where possible, although delays are possible due to the nature of some of the works. The Orders will have a maximum duration of 18 months.

DAVID JOHN SEYMOUR
(Deceased)

Services Feature

Firewood/Logs
Hardwood loads from £100
Large sacks 5 for £50 or 10 for £90.
Sacks carried to where you want them.
J. TURNER (01722) 327085
Linda Seymour, The London

Stay up to date with Salisbury Journal.co.uk

highways england

Section 47 Planning Act 2008
A303 Stonehenge: Amesbury to Berwick Down

Notice of publication of updated Statement of Community Consultation

Highways England Company Limited of Bridges House, 1 Walnut Tree Close, Guildford, GU1 4LZ ("Highways England") has now published an updated Statement of Community Consultation ("SCC") for the A303 Stonehenge: Amesbury to Berwick Down ("A303 Stonehenge"). In accordance with Section 47 of the Planning Act 2008, under Section 47 Highways England has a duty to consult the local community about its proposals in accordance with its SCC.

As a result of recent adverse weather conditions, Highways England made the decision to cancel the consultation events proposed to be held on Thursday 1 March 2018 and Friday 2 March 2018. Highways England has arranged for the consultation materials to be available for inspection at the following locations and times:

Amesbury Library, Smithfield Street, Amesbury, Salisbury SP4 7AL, Monday to Friday 10.00 to 19.00, Saturday 10.00 to 13.00


Salisbury Library, 3 Horseace Way, Tidworth BA15 1BL, Monday 10.00 to 19.00, Tuesday to Friday 09.30 to 19.00, Wednesday, Thursday & Saturday 09.30 to 17.00

The Church Centre, Fisherton Street, Salisbury SP2 7DW

You can also view the consultation materials via the deposit locations set out in our Section 48 notice under the Planning Act 2008 or via the A303 Stonehenge website.

Name	Dates and Times
Amesbury House 29 Salisbury Rd, Amesbury, SP4 7HE	Friday 23 March 2018 at 14.00 to 20.00
Mara Lecture Hall Salisbury Street, Mara BA 8JA	Friday 13 April 2018 at 14.00 to 20.00
St Peter's Salisbury The Church Centre, Fisherton Street, Salisbury SP2 7DW	Saturday 14 April 2018 at 11.00 to 17.00

17.8 Updated Section 47 and Section 48 notice: Salisbury Journal, 29 March 2018



Public Notices

highways england

Highways England
Section 48 Planning Act 2008
Regulation of the Infrastructure Planning (Applications) Prescribed Forms and Procedures) Regulations 2009
A303 Stonehenge: Amesbury to Berwick Down
Notice Publicising a Proposed Application for a Development Consent Order

Extension of the consultation period to 23.59 on Monday 23 April 2018

HIGHWAYS ENGLAND COMPANY LIMITED at Bridge House, 1 Walnut Tree Close, Guildford, GU1 4LZ ("the Applicant") proposes to make an application ("the Application") under Section 37 of the Planning Act 2008 to the Secretary of State for Transport for a Development Consent Order.

Highways England commenced its consultation period on 8 February 2018. As a result of recent adverse weather conditions and the need to rearrange some consultation events, the decision has been taken to extend the consultation period to 23.59 on Monday 23 April 2018.

Highways England is proposing to upgrade the A303 past Stonehenge between Amesbury and Berwick Down to a dual two-lane carriageway. The Scheme is approximately 8 miles (nearly 13km) long and comprises the following key elements:

- A bypass to the north of Winterbourne Stoke with a viaduct over the Till valley;
- A new junction between the A303 and A360 to the west of and outside the Stonehenge, Avebury and Associated Sites World Heritage Site (The World Heritage Site), replacing the existing Longbarrow roundabout;
- A link-bore tunnel at least 1.8 miles (2.9 km) long past Stonehenge;
- A new junction between the A303 and A345 at the site of the existing Countess roundabout.

The Scheme is an Environmental Impact Assessment development ("EIA development"), as defined by the Infrastructure Planning (Environmental Impact Assessment) Regulations 2017. This means an Environmental Statement will be submitted as part of the Application, and a Preliminary Environmental Information Report ("PEI Report") forms part of the consultation material.

Consultation on the proposals is taking place from Thursday 8 February 2018 to Monday 23 April 2018. Copies of the consultation materials - including documents, plans and maps showing the nature and location of the proposed development and the PEI Report - will be available for inspection free of charge from Thursday 8 February 2018 to Monday 23 April 2018 at the following locations and times:

- Amesbury Library, Smithfield Street, Amesbury, Salisbury SP4 7AL, Monday to Friday 10.00 to 16.00, Saturday 10.00 to 12.00
- Tidworth Leisure Centre, Nadder Road, Tidworth SP9 7GW, Monday to Friday 09.00 to 21.00, Saturday 08.00 to 17.00, Sunday 08.00 to 20.00
- Salisbury Library, Market Place, Salisbury SP1 1BL, Monday to Friday 09.00 to 19.00, Tuesday & Friday 09.00 to 19.00, Wednesday, Thursday & Saturday 09.00 to 17.00
- Wiltshire Council Offices, County Hall, Wythesa Road, Trowbridge BA14 8JN, Monday to Friday 09.00 to 17.00
- Wilton Library, South Street, Wilton SP3 0JS, Tuesday 10.00 to 19.00, Thursday & Friday 10.00 to 17.00, Saturday 10.00 to 13.00
- Devizes Community Hub and Library, Sheep Street, Devizes SN10 1DL, Monday to Friday 08.30 to 17.20
- Marlborough Library, 81 High Street, Marlborough SN8 1HD, Monday 14.00 to 19.00, Tuesday closed, Wednesday & Friday 09.30 to 17.00, Thursday 09.30 to 19.00, Saturday 09.30 to 13.00
- Worminster Library, 3 Horsebowl Walk, Worminster G12 9BT, Monday 10.00 to 18.00, Tuesday & Friday 08.30 to 17.00, Wednesday 08.30 to 12.30, Thursday 09.30 to 19.00, Saturday 09.30 to 16.00
- Westbury Library, Westbury House, Edward Street BA13 2BD, Monday 14.00 to 19.00, Tuesday & Friday 09.30 to 17.00, Thursday 08.30 to 13.00, Saturday 09.30 to 13.00
- The Wiltshire and Swindon History Centre, Coochisbury Road, Chippenham SN16 3GN Tuesday to Friday 09.30 to 17.00, Saturday 09.30 to 17.00, Sunday & Monday closed.

Please note that the above times may be subject to change during public holidays.

All of the consultation materials have been made available to view free of charge online from Thursday 8 February 2018 at www.highways.gov.uk/A303Stonehenge consultation.

A single set of paper copies of the consultation booklet, Non-Technical Summary of the Preliminary Environmental Information Report, Consultation Form and Statement of Community Consultation will be supplied free of charge. A digital copy on a USB drive of these items will be supplied free of charge through the post if requested. Please contact Highways England for further details using the email address, postal address or telephone number provided below:

- By email: A303Stonehenge@highwaysengland.co.uk
- By post: A303Stonehenge@highwaysengland.co.uk
- By phone: 0300 185 3000

YOU are requested: A charge of £150 + VAT/Salisbury copies will be made for each copy provided. For £250 you can have 25 copies. A consultation response must be submitted by 23.59 on Monday 23 April 2018. A consultation response can be submitted as part of the consultation materials. Where providing your response, please provide your name and address or, if you prefer, provide your response to the consultation materials by post. Please also confirm the nature of your interest in the scheme.

- online at www.highways.gov.uk/A303Stonehenge
- By emailing: A303Stonehenge@highwaysengland.co.uk
- In writing: Freepost, A303 Stonehenge Consultation

Responses must be received no later than 23.59 on Monday 23 April 2018.

Development Consent Order once consultation has closed. The responses will be summarised in a Consultation Report and published on the scheme website when the application is submitted. Therefore, in providing any comment, it should be borne in mind that the substance of it may be communicated to others as part of the Consultation Report.

If you would like further information about this notice, the consultation or the scheme, please contact the project team by using one of the contact methods provided above.

Derek Parody
Project Director for Highways England

29 March 2018

Public Notices

Town and Country Planning (General Development Procedure) (England) Order 2015

Town and Country Planning (Listed Buildings and Conservation Areas) (Amendment) (England) Regulations 2016

The following planning applications are those affecting the setting of a Listed Building, a Conservation Area, a Public Right of Way, or major applications and are available to view on our website. Views relating to the planning applications listed below should be made by 19/04/2018 quoting the reference number. All views expressed regarding a planning application will be considered and placed on a file, which is open to the public.

ANSTY - 18/02336/LBC 87 Kings Lane, Alterations/extension.
Email Address: developmentmanagement@wiltshire.gov.uk

Section 14(1) of the Road Traffic Regulation Act 1984

Notice is hereby given that Wiltshire Council intends to make an Order to close temporarily to all traffic: (a) Fisherton Street (Part), Salisbury, for a distance of approximately 10m either side of the railway bridge to enable Centurion Site Services to undertake a bridge examination. Alternative routes: Eastbound via Fisherton Street (unaffected length) - Bridge Street - Minster Street - Castle Street - A36, Westbound via Fisherton Street (unaffected length) - A36 - Castle Street - Blue Boar Row - Brown Street - St. Ann Street - St. Johns Street - Catherine Street - New Canal Road - High Street - Bridge Street. This Order will come into operation on 21 April 2018 and it is anticipated that the closure will be required for one night between the hours of 21.00 and 05.30. For further information please contact Adam Beckett (Centurion Site Services) on 01293561821. Notice is hereby given that the Wiltshire Council has made an Order to close temporarily to all traffic: (b) Milford Mill Road (Part), Laverstock and Ford, from its junction with Peterfinger Road for a distance of approximately 280m in a north-westerly direction to enable ADL Highway Engineering Ltd to undertake highway improvement works to widen Milford Mill Road and install new traffic signals to provide shuttle traffic movements under the railway bridge. Alternative routes: via New Peterfinger Road - A36 (College Roundabout) - Tollgate Road - Fowlers Hill - Shady Bower - Milford Mill Road (unaffected length); via Milford Mill Road (unaffected length) - Shady Bower - Milford Hill - Rampart Road - Tollgate Road - A36 - New Peterfinger Road. This Order will come into operation on 3 April 2018 and it is anticipated that the closure will be required for six weeks. For further information please contact ADL Highway Engineering Ltd on 01454 332100. Orders (a) and (b) will have a maximum duration of 18 months. Notice is hereby given that the Wiltshire Council has made an Order to close temporarily to all traffic: (c) Westwood Road, Salisbury, from its junction with Oliver Close to its junction with Rawlence Road; (d) Rawlence Road (Part), Salisbury, from its junction with Westwood Road to its junction with Winding Way to enable Eurovia to undertake works for carriageway resurfacing, surface dressing and road markings. Alternative routes via Oliver Close - The Valley - Woodside Road - Rawlence Road (unaffected length) and vice versa. This Order which previously came into operation on 28 February 2018 will now recommence on 3 April 2018 and it is anticipated that the closure will be required until 7 April 2018. The Order has a maximum duration of 18 months. For further information please contact Steve Hawkins (Eurovia) on 07834503477. The closures and diversion routes will be clearly indicated by traffic signs. It is anticipated that the works will take the stated durations for residents and businesses where possible, although delays are likely due to the nature of some of the works.

Wiltshire Council
Where everybody matters

IF YOU'RE A PARTY PLANNER, WE CAN HELP YOUR BUSINESS TAKE OFF

← ZOOM IN →

WHATEVER YOU DO, CALL 0345 1999 830 OR VISIT ZOOMINLEAFLETS.CO.UK

highways england

Highways England
Section 47 Planning Act 2008
A303 Stonehenge: Amesbury to Berwick Down
Notice of publication of updated Statement of Community Consultation

COMMUNITY CONSULTATION LIMITED at Great House, 1 Walnut Tree Close, Guildford, GU1 4LZ ("Highways England") has now published an updated Statement of Community Consultation ("SCCC") for the A303 Stonehenge: Amesbury to Berwick Down Scheme ("A303 Stonehenge") in accordance with Section 47 of the Planning Act 2008. Under the SCCC Highways England has a duty to keep the local community about its proposals as accurate as possible.

As a result of recent adverse weather conditions, Highways England made the decision to cancel the consultation events proposed at Wiltshire Council on Saturday 17 March 2018 and Wiltshire Council has agreed to cancel the event on Thursday 1 March 2018. Highways England has now rearranged these consultation events, the details of which are set out below and, being cancelled with Wiltshire Council has agreed to cancel the event on Thursday 1 March 2018. Highways England is proposing to upgrade the A303 past Stonehenge between Amesbury and Berwick Down to a dual two-lane carriageway. The Scheme is approximately 8 miles (nearly 13km) long and comprises the following key elements:

- A bypass to the north of Winterbourne Stoke with a viaduct over the Till valley;
- A new junction between the A303 and A360 to the west of and outside the Stonehenge, Avebury and Associated Sites World Heritage Site (The World Heritage Site), replacing the existing Longbarrow roundabout;
- A link-bore tunnel at least 1.8 miles (2.9 km) long past Stonehenge;
- A new junction between the A303 and A345 at the site of the existing Countess roundabout.

The Scheme is an Environmental Impact Assessment development ("EIA development"), which means a Preliminary Environmental Information Report ("PEI Report") will be produced and consulted on. The PEI Report will describe the environmental effects of the A303 Stonehenge scheme between Thursday 8 February 2018 and Monday 23 April 2018. The SCCC explains how Highways England will consult the local community and how you can get involved, view the consultation materials (including plans, consultation booklet, response form, updated SCCC and PEI Report) and speak with members of the Project team at the following locations, times and dates:

Event	Date and time
Amesbury House 39 Salisbury Rd, Amesbury, SP4 7HL	Friday 23 March 2018 at 14:00 to 20:00
Wilton Library Salisbury Street, Wilton BA12 6BA	Friday 19 April 2018 at 14:00 to 20:00

As always...

ROAD CLOSED

Planned traffic disruption just announced...

Discover the latest Public Notices in your area & sign-up for alerts today...

calcehjournal.co.uk/

17.9 Updated Section 47 and Section 48 notice: Wiltshire Times 23 March 2018

Read by 64,479 readers in print and online every week

Friday, March 23, 2018

Wiltshire Times

Serving Trowbridge, Melksham, Bradford on Avon, Westbury and Warminster since 1854 wiltshiretimes.co.uk

£1.10

Inside Win family break for four on the Somerset coast



PAGE 16

Walkers battle the bitter cold



PAGE 6

Clocks go forward this weekend



DON'T FORGET

Murder inquiry begins following Polish woman's death after arson attack on her home

Plea to catch a killer

TROWBRIDGE'S Polish community will be key to finding the truth behind the death of a woman who received fatal burns in a house fire, according to one of the officers leading the murder inquiry.

Police believe Agnieszka Swierczynska-Jaros, 37, was in her room in the early hours of January 13 when a blaze was deliberately started at the four-bedroom house on Frome Road.

She was rescued by firefighters and rushed to the specialist burns unit at Morriston Hospital in Swansea, but she died from her injuries at the end of January.

Two men, aged 44 and 55, who police say were 'connected to the address', were arrested on suspicion of committing arson with intent to endanger life on January 15 and have since been released under investigation. Now Wiltshire Police has upgraded the inquiry to a murder investigation.

"This is proving to be a complex case, but we can confirm that we are treating Agnieszka's death as murder," said Detective Inspector Jim Taylor, from Brunel Major Crime Investigation Team.

His colleague DCI Jem Carter urged the Trowbridge public to 'get behind them' to help catch those responsible. This week members of Trowbridge's Polish community pointed out that the community is large and contains several different elements, but backed the police appeal for help.

By Richard Mills
rmills@news.wilts.co.uk
[@RichieMills2](https://twitter.com/RichieMills2)

DCI Carter told the Wiltshire Times: "If anyone has seen anything suspicious around that location shortly after 1.30am on January 13, or heard things in the community, particularly within the Polish community, we need them to come forward. Our community policing team is trying to make inroads into the local Polish community as I do believe that the key to this investigation will be amongst the local Polish community."

"We are working very closely with forensic scientists, forensic fire investigators and the public to piece together what might have caused the fire."

"We need to build up a picture of Agnieszka, who she was, how she lived her life, who she associated with, and we want to build up a picture of events that led up to the fire."

DCI Carter said that the delay over launching the murder investigation had been partly due to difficulties in contacting Miss Swierczynska-Jaros' family and formally identifying her.

She moved to England nine years ago, eight of which she spent in Plymouth, only moving to Trowbridge last August. DCI Carter said she did not have a job and lived a 'hand to mouth existence'.

• Continued on Page 6



The house in Frome Road where Agnieszka Swierczynska-Jaros, inset, was living

YOUR MOTORING GUIDE STARTS ON PAGE 75 • RECRUITMENT STARTS ON PAGE 72

Knees **20%**

Friday, March 23, 2018 71



Highways England
Section 47-Planning Act 2008
A303 Stonehenge: Amesbury to Berwick Down

Notice of publication of updated Statement of Community Consultation
HIGHWAYS ENGLAND COMPANY LIMITED of Bridge House, 1 Walnut Tree Close, Guildford, GU1 4LZ ("Highways England") has now published an updated Statement of Community Consultation ("SoCC") for the A303 Stonehenge: Amesbury to Berwick Down Scheme ("A303 Stonehenge"), in accordance with Section 47 of the Planning Act 2008. Under Section 47 Highways England has a duty to consult the local community about its proposals in accordance with its SoCC.

As a result of recent adverse weather conditions, Highways England made the decision to cancel the consultation events proposed in Mere on Thursday 1 March 2018 and Salisbury on Saturday 3 March 2018. Highways England has now rearranged those consultation events, the details of which are set out below and, having consulted with Wiltshire Council, has revised its SoCC. As a consequence of the rearranged events, Highways England has extended the consultation period to Monday 23 April 2018.

Highways England is proposing to upgrade the A303 past Stonehenge between Amesbury and Berwick Down to a dual two-lane carriageway. The Scheme is approximately 8 miles (nearly 13km) long and comprises the following key elements:

- A bypass to the north of Winterbourne Stoke with a viaduct over the Till valley;
- A new junction between the A303 and A360 to the west of and outside the Stonehenge, Avebury and Associated Sites World Heritage Site (The World Heritage Site), replacing the existing Longbarrow roundabout;
- A twin-bore tunnel at least 1.8 miles (2.9 km) long past Stonehenge;
- A new junction between the A303 and A345 at the site of the existing Countess roundabout;

The Scheme is an Environmental Impact Assessment development ("EIA development"), which means a Preliminary Environmental Information Report ("PEI Report") will be produced and consulted on. The PEI Report will describe the environmental effects of the A303 Stonehenge scheme known at the time of consultation.

Highways England is undertaking its statutory consultation for the proposed A303 Stonehenge scheme between Thursday 8 February 2018 and Monday 23 April 2018. The SoCC explains how Highways England will consult the local community and how you can get involved, view the consultation materials (including plans, consultation booklet, response form, updated SoCC and PEI Report) and speak with members of the Project Team at the following locations, dates and times:

Venue	Dates and times
Antrobus House 39 Salisbury Rd, Amesbury, SP4 7HH	Friday 23 March 2018 at 14.00 to 20.00
Mere Lecture Hall Salisbury Street, Mere BA12 6HA	Friday 13 April 2018 at 14.00 to 20.00
St Paul's Salisbury The Church Centre, Fisherton Street, Salisbury SP2 7QW	Saturday 14 April 2018 at 11.00 to 17.00

you can also view the consultation materials via the deposit locations set out in our Section 48 notice under the Planning Act 2008 or via the A303 Stonehenge scheme website at www.highways.gov.uk/A303Stonehenge/consultation.

Copies of consultation materials have been available from the start of consultation, Thursday 8 February 2018.

for further details please contact the project team by telephone on 0300 123 0000, by email A303Stonehenge@highwaysengland.co.uk or by writing to reepost, A303 STONEHENGE CONSULTATION.

Derek Parody 23 March 2018
 Project Director for Highways England

Highways England
Section 48 Planning Act 2008
Regulation 4 of the Infrastructure Planning
(Applications: Prescribed Forms and Procedure) Regulations 2009
A303 Stonehenge: Amesbury to Berwick Down

Notice Publicising a Proposed Application for a Development Consent Order
Extension of the consultation period to 23.59 on Monday 23 April 2018

HIGHWAYS ENGLAND COMPANY LIMITED of Bridge House, 1 Walnut Tree Close, Guildford, GU1 4LZ ("the Applicant") proposes to make an application ("the Application") under Section 37 of the Planning Act 2008 to the Secretary of State for Transport for a Development Consent Order.

Highways England commenced its consultation period on 8 February 2018. As a result of recent adverse weather conditions and the need to rearrange some consultation events, the decision has been taken to extend the consultation period to 23.59 on Monday 23 April 2018.

Highways England is proposing to upgrade the A303 past Stonehenge between Amesbury and Berwick Down to a dual two-lane carriageway. The Scheme is approximately 8 miles (nearly 13km) long and comprises the following key elements:

- A bypass to the north of Winterbourne Stoke with a viaduct over the Till valley;
- A new junction between the A303 and A360 to the west of and outside the Stonehenge, Avebury and Associated Sites World Heritage Site (The World Heritage Site), replacing the existing Longbarrow roundabout;
- A twin-bore tunnel at least 1.8 miles (2.9 km) long past Stonehenge;
- A new junction between the A303 and A345 at the site of the existing Countess roundabout;

The scheme is Environmental Impact Assessment development ("EIA development"), as defined by the Infrastructure Planning (Environmental Impact Assessment) Regulations 2017. This means an Environmental Statement will be submitted as part of the Application, and a Preliminary Environmental Information Report ("PEI Report") forms part of the consultation material.

Consultation on the proposals is taking place from Thursday 8 February 2018 to Monday 23 April 2018. Copies of the consultation materials - including documents, plans and maps showing the nature and location of the proposed development and the PEI Report - will be available for inspection free of charge from Thursday 8 February 2018 to Monday 23 April 2018 at the following locations and times:

- Amesbury Library, Smithfield Street, Amesbury, Salisbury SP4 7AL, Monday to Friday 10.00 to 16.00, Saturday 10.00 to 12.00
- Tidworth Leisure Centre, Nadder Road, Tidworth SP9 7QW, Monday to Friday 09.00 to 21.00, Saturday 08.00 to 17.00, Sunday 08.00 to 20.00
- Salisbury Library, Market Place, Salisbury SP1 1BL, Monday 10.00 to 19.00, Tuesday & Friday 09.00 to 19.00, Wednesday, Thursday & Saturday 09.00 to 17.00
- Wiltshire Council Offices, County Hall, Bythesea Road, Trowbridge BA14 8JN, Monday to Friday 09.00 to 17.00
- Wilton Library, South Street, Wilton SP2 0JS, Tuesday 10.00 to 19.00, Thursday & Friday 10.00 to 17.00, Saturday 10.00 to 13.00
- Deveses Community Hub and Library, Sheep Street, Deveses SN10 1DL, Monday to Friday 08.30 to 17.30
- Marlborough Library, 91 High Street, Marlborough SN8 1HD, Monday 14.00 to 19.00, Tuesday closed, Wednesday & Friday 09.30 to 17.00, Thursday 09.30 to 19.00, Saturday 09.30 to 13.00
- Warminster Library, 3 Horsehoe Walk, Warminster BA12 9BT, Monday 10.00 to 19.00, Tuesday & Friday 09.30 to 17.00, Wednesday 08.30 to 12.30, Thursday 09.30 to 19.00, Saturday 09.30 to 16.00
- Westbury Library, Westbury House, Edward Street BA13 3SD, Monday 14.00 to 19.00, Tuesday & Friday 09.30 to 17.00, Thursday 09.30 to 19.00, Saturday 09.30 to 13.00
- The Wiltshire and Swindon History Centre, Cocklebury Road, Chippenham SN15 3QN, Tuesday to Friday 09.30 to 17.30, Saturday 09.30 to 17.00, Sunday & Monday closed

Please note that the above times may be subject to change during public holidays. All of the consultation materials have been available to view free of charge online from Thursday 8 February 2018 at www.highways.gov.uk/A303Stonehenge/consultation.

A single set of paper copies of the consultation booklet, Non-Technical Summary of the Preliminary Environmental Information Report, response form and Statement of Community Consultation will be supplied free of charge. A digital copy on a USB drive of these items will be supplied free of charge through the post if requested. Please contact Highways England for further details using the email address, postal address or telephone number provided below:

- By emailing: A303Stonehenge@highwaysengland.co.uk
- In writing: Freepost, A303 STONEHENGE CONSULTATION
- By calling: 0300 123 5000

If you do not have access to a computer a printed copy of the scheme plans and the PEI Report can be sent to you if requested. A charge of £135 + VAT/delivery costs will be made for each copy provided.

Any person may comment on the proposals or otherwise respond to this publicity. Responses must be received by 23.59 on Monday 23 April 2018. A consultation response form is available as part of the consultation materials. When providing your response, please include your name and address or, if you would prefer your comments to be anonymous, your postcode only. Please also confirm the nature of your interest in the scheme. Please complete your response form:

- online at www.highways.gov.uk/A303Stonehenge
- By emailing: A303Stonehenge@highwaysengland.co.uk
- In writing: Freepost, A303 Stonehenge Consultation

Responses must be received no later than 23.59 on Monday 23 April 2018.

Highways England will consider and have regard to all responses when developing the application for a Development Consent Order once consultation has closed. The responses will be summarised in a Consultation Report and published on the scheme website when the application is submitted. Therefore, in providing any comment, it should be borne in mind that the substance of it may be communicated to others as part of the Consultation Report.

If you would like further information about this notice, the consultation or the scheme, please contact the project team by using one of the contact methods provided above.

Derek Parody 23.March 2018
 Project Director for Highways England

17.10 Updated Section 47 and Section 48 notice: Wiltshire Times, 30 March 2018

Read by 64,479 readers in print and online every week

Friday, March 30, 2018

Wiltshire Times

£1.10 Serving Trowbridge, Melksham, Bradford on Avon, Westbury and Warminster since 1854 wiltshiretimes.co.uk

Inside Win family break for four on the Somerset coast **LAST TOKEN: PAGE 30**

Sport Relief gets into top gear **PAGE 13**

Civic award winners get top honours **PAGE 24**

Polish people split over whether town has growing problems after blaze death

Is violence on the rise?

By Richard Mills
rmills@newswits.co.uk
@RichardMills2

OPINION is split among Trowbridge's Polish community following the death of a local Polish woman - with some saying crime is on the increase and others saying there are just a few 'bad apples' causing problems.

Agneszka Swierczyńska-Jaros, 37, died after a fire at her home in Frome Road in January. Two months later, police launched a murder hunt.

Agneszka Owczarska, who has helped countless Polish people in the town with banking, translation and documentation, believes there is an increasing amount of violence taking place in Trowbridge. "I have noticed increasing amounts of violence in the Polish community from the newer generation," said the Lloyds bank employee, who moved here in 2004.

"Some people come here without settling down, without trying to get a job, and to live off benefits. This behaviour is starting to become more regular; it is happening too much."

Polish Community Centre priest, Father Zbigniew Zybała, said the death of Miss Swierczyńska-Jaros, was an isolated but tragic incident.

"You see some Poles in Trowbridge smoking, swearing, taking drugs, but that is not a complete picture of the Polish community - it is a minority," he said.

"This incident shocked the community and Trowbridge. Something like this has never happened before. We completely support the police in their investigation and we will do anything we can to assist them."

Social club member and churchgoer Marta Haratyk said the police should have contacted influential Polish people in the town sooner after the incident.

"Nobody is asking us for information so how can we help the police? All we know is what we see on the Wiltshire Times," she said.

"The newer generation of Polish people coming here are undoing the good work the older generation had achieved over the years. The older Polish people set up social clubs, churches and societies and these bad apples are undoing that great work."

Three men, one aged 23 and two 28-year-olds, were arrested in connection with the murder on Tuesday and have been released under investigation. Two other men, aged 44 and 55, were also arrested on suspicion of arson with intent to endanger life two days after the fire.

DI Jim Taylor said: "We have been clear in our intention to reach out to the Polish community in Trowbridge to learn more about Agneszka's life and the circumstances surrounding her death."

"We have published our appeals in Polish and English and we have a Polish PCSO who has been making contact with key figures in the community in Trowbridge."

"We are continuing to appeal for anyone who knew Agneszka or who may have information about the fire to get in touch with police."

Polish Club members Tadeusz Kandefer, Marta Haratyk, Priest Zbigniew Zybała and Anna Majewska
Photo Trevor Potter 59462 1

YOUR MOTERING GUIDE STARTS ON PAGE 83 • RECRUITMENT STARTS ON PAGE 80

Knees Home and Electrical

Shop now at: www.knees.co.uk

Retail Retail Park, Trowbridge BA14 0AZ
Frog Street, Malmesbury SN16 9AA

Easter DEALS

Up to 20% OFF Range Ovens

bellini Washing Machine Save £80 NOW £249

dyson V8 Absolute Save £170 NOW £349

Offers from 20th March to 8th April 2018

78 Friday, March 30, 2018



Highways England
Section 47 Planning Act 2008
A303 Stonehenge: Amesbury to Berwick Down

Notice of publication of updated Statement of Community Consultation
HIGHWAYS ENGLAND COMPANY LIMITED of Bridge House, 1 Walnut Tree Close, Guildford, GU1 4LZ ("Highways England") has now published an updated Statement of Community Consultation ("SoCC") for the A303 Stonehenge: Amesbury to Berwick Down Scheme ("A303 Stonehenge"), in accordance with Section 47 of the Planning Act 2008. Under Section 47 Highways England has a duty to consult the local community about its proposals in accordance with its SoCC.

As a result of recent adverse weather conditions, Highways England made the decision to cancel the consultation events proposed in Mere on Thursday 1 March 2018 and Salisbury on Saturday 3 March 2018. Highways England has now rearranged those consultation events, the details of which are set out below and, having consulted with Wiltshire Council, has revised its SoCC. As a consequence of the rearranged events, Highways England has extended the consultation period to Monday 23 April 2018.

Highways England is proposing to upgrade the A303 past Stonehenge between Amesbury and Berwick Down to a dual two-lane carriageway. The Scheme is approximately 8 miles (nearly 13km) long and comprises the following key elements:

- A bypass to the north of Winterbourne Stoke with a viaduct over the Till valley;
- A new junction between the A303 and A360 to the west of and outside the Stonehenge, Avebury and Associated Sites World Heritage Site (The World Heritage Site), replacing the existing Longbarrow roundabout;
- A twin-bore tunnel at least 1.8 miles (2.9 km) long past Stonehenge;
- A new junction between the A303 and A345 at the site of the existing Countess roundabout;

The Scheme is an Environmental Impact Assessment development ("EIA development"), which means a Preliminary Environmental Information Report ("PEI Report") will be produced and consulted on. The PEI Report will describe the environmental effects of the A303 Stonehenge scheme known at the time of consultation.

Highways England is undertaking its statutory consultation for the proposed A303 Stonehenge scheme between Thursday 8 February 2018 and Monday 23 April 2018. The SoCC explains how Highways England will consult the local community and how you can get involved, view the consultation materials (including plans, consultation booklet, response form, updated SoCC and PEI Report) and speak with members of the Project Team at the following locations, dates and times:

Venue	Dates and times
Antrobus House 39 Salisbury Rd, Amesbury, SP4 7HH	Friday 23 March 2018 at 14.00 to 20.00
Mere Lecture Hall Salisbury Street, Mere BA12 6HA	Friday 13 April 2018 at 14.00 to 20.00
St Paul's Salisbury The Church Centre, Fisherton Street, Salisbury SP2 7QW	Saturday 14 April 2018 at 11.00 to 17.00

You can also view the consultation materials via the deposit locations set out in our Section 48 notice under the Planning Act 2008 or via the A303 Stonehenge scheme website at www.highways.gov.uk/A303Stonehenge/consultation.

Copies of consultation materials have been available from the start of consultation, Thursday 8 February 2018.

For further details please contact the project team by telephone on 0300 123 5000, by email A303Stonehenge@highwaysengland.co.uk or by writing to Freepost, A303 STONEHENGE CONSULTATION.

Derek Parody 30 March 2018
 Project Director for Highways England

Highways England
Section 48 Planning Act 2008
Regulation 4 of the Infrastructure Planning
(Applications: Prescribed Forms and Procedure) Regulations 2009
A303 Stonehenge: Amesbury to Berwick Down

Notice Publicising a Proposed Application for a Development Consent Order
 Extension of the consultation period to 23.59 on Monday 23 April 2018

HIGHWAYS ENGLAND COMPANY LIMITED of Bridge House, 1 Walnut Tree Close, Guildford, GU1 4LZ ("the Applicant") proposes to make an application ("the Application") under Section 37 of the Planning Act 2008 to the Secretary of State for Transport for a Development Consent Order.

Highways England commenced its consultation period on 8 February 2018. As a result of recent adverse weather conditions and the need to rearrange some consultation events, the decision has been taken to extend the consultation period to 23.59 on Monday 23 April 2018.

Highways England is proposing to upgrade the A303 past Stonehenge between Amesbury and Berwick Down to a dual two-lane carriageway. The Scheme is approximately 8 miles (nearly 13km) long and comprises the following key elements:

- A bypass to the north of Winterbourne Stoke with a viaduct over the Till valley;
- A new junction between the A303 and A360 to the west of and outside the Stonehenge, Avebury and Associated Sites World Heritage Site (The World Heritage Site), replacing the existing Longbarrow roundabout;
- A twin-bore tunnel at least 1.8 miles (2.9 km) long past Stonehenge;
- A new junction between the A303 and A345 at the site of the existing Countess roundabout;

The scheme is Environmental Impact Assessment development ("EIA development"), as defined by the Infrastructure Planning (Environmental Impact Assessment) Regulations 2017. This means an Environmental Statement will be submitted as part of the Application, and a Preliminary Environmental Information Report ("PEI Report") forms part of the consultation material.

Consultation on the proposals is taking place from Thursday 8 February 2018 to Monday 23 April 2018. Copies of the consultation material – including documents, plans and maps – will be showing the nature and location of the proposed development and the PEI Report – will be available for inspection free of charge from Thursday 8 February 2018 to Monday 23 April 2018 at the following locations and times:

- Amesbury Library, Sealfield Street, Amesbury, Salisbury SP4 7AL, Monday to Friday 09.00 to 16.00, Saturday 10.00 to 12.00
- Tidworth Leisure Centre, Nadder Road, Tidworth SP9 7QW, Monday to Friday 08.00 to 21.00, Saturday 08.00 to 17.00, Sunday 08.00 to 20.00
- Salisbury Library, Market Place, Salisbury SP1 1BL, Monday 10.00 to 19.00, Tuesday & Friday 08.00 to 18.00, Wednesday, Thursday & Saturday 09.00 to 17.00
- Wiltshire Council Offices, County Hall, Bythesea Road, Trowbridge BA14 5JN, Monday to Friday 09.00 to 17.00
- Wilton Library, South Street, Wilton SP2 0JL, Tuesday 10.00 to 18.00, Thursday & Friday 10.00 to 17.00, Saturday 10.00 to 13.00
- Devizes Community Hub and Library, Sheep Street, Devizes SP10 1DL, Monday to Friday 08.30 to 17.30
- Marlborough Library, 91 High Street, Marlborough SN8 1HD, Monday 14.00 to 19.00, Tuesday closed, Wednesday & Friday 09.30 to 17.00, Thursday 09.30 to 19.00, Saturday 09.30 to 13.00
- Warminster Library, 3 Horseshoe Walk, Warminster BA12 9BL, Monday 10.00 to 19.00, Tuesday & Friday 09.30 to 17.00, Wednesday 09.30 to 12.30, Thursday 09.30 to 19.00, Saturday 08.30 to 16.00
- Westbury Library, Westbury House, Edward Street BA13 3RD, Monday 14.00 to 19.00, Tuesday & Friday 08.30 to 17.00, Thursday 08.30 to 19.00, Saturday 09.30 to 13.00
- The Wiltshire and Swindon History Centre, Coombebury Road, Chippenham SN15 9QN, Monday to Friday 09.30 to 17.30, Saturday 09.30 to 17.00, Sunday & Monday closed

Please note that the above times may be subject to change during public holidays. All of the consultation materials have been available to view free of charge online from Thursday 8 February 2018 at www.highways.gov.uk/A303Stonehenge/consultation.

A single set of paper copies of the consultation booklet, Non-Technical Summary of the Preliminary Environmental Information Report, response form and Statement of Community Consultation will be supplied free of charge. A digital copy on a USB drive of these items will be supplied free of charge through the post if requested. Please contact Highways England for further details using the email address, postal address or telephone number provided below:

- By writing: Freepost, A303 STONEHENGE CONSULTATION
- By calling: 0300 123 5000

If you do not have access to a computer a printed copy of the scheme plans and the PEI Report can be sent to you if requested. A charge of £135 + VAT/delivery costs will be made for each copy provided.

Any person may comment on the proposals or otherwise respond to this publicity. Responses must be received by 23.59 on Monday 23 April 2018. A consultation response form is available as part of the consultation materials. When providing your response, please include your name and address or, if you would prefer your comments to be anonymous, your postcode only. Please also confirm the nature of your interest in the scheme. Please complete your response form:

- online at www.highways.gov.uk/A303Stonehenge
- By emailing: A303Stonehenge@highwaysengland.co.uk
- In writing: Freepost, A303 Stonehenge Consultation

Responses must be received no later than 23.59 on Monday 23 April 2018.

Highways England will consider and have regard to all responses when developing the application for a Development Consent Order once consultation has closed. The responses will be summarised in a Consultation Report and published on the scheme website when the application is submitted. Therefore, in providing any comment, it should be borne in mind that the substance of it may be communicated to others as part of the Consultation Report. If you would like further information about this notice, the consultation or the scheme, please contact the project team by using one of the contact methods provided above.

Derek Parody 30 March 2018
 Project Director for Highways England

18 Email to Wiltshire Council regarding consultation extension, 20 March 2018



Tue 20/03/2018 15:19

Andrew Weaver

A303 Stonehenge - Consultation update

To

C

Hi All

Hope you are all well.

You may be aware that earlier this month a couple of consultation events had to be postponed owing to safety concerns brought about by adverse weather conditions. We have now rescheduled these events to take place in April. As a result the consultation period has been extended to 23 April 2018.

Tomorrow we will be issuing a press notice announcing the new event dates/venues and change to the consultation period. I've attached the draft notice for your information. We expect it will be picked up mainly by local press.

The notice will be accompanied by a number of other promotional activities such as posters in local community buildings, updating documents at information points, website updates and formal notices in national and regional press. We'll also be informing the Local Community Forum this evening.

It would be good to have another Communications Working Group meeting at the end of consultation. Please let us know if you would like to host, or if you are happy for it to be at Highways England in Bristol as per the last couple of meetings.

Kind regards

Andrew



Andrew Weaver | Group Account Director

T: 0117 929 C

19 Email response from Wiltshire Council regarding consultation extension, 8 March 2018

From: Jones, Karen

Sent: 08 March 2018 11:17

Anna,

Further to our earlier telephone conversation, the Council confirms its agreement to the re-arrangement of the previously shortened / cancelled public consultation events due to adverse weather. These will now be held in Mere on Friday 13th April and on Saturday 14th April in Salisbury. The change of venue in Salisbury is noted.

It is also acknowledged that this would result in an extension to the consultation period from 23:59 on Friday 6th April to 23:59 on Monday 23rd April.

The Council is happy to help publicise these events, so please let us know when they are confirmed.

Kind Regards,
Karen

Karen Jones
Business Analyst

110 Promotion of the consultation extension: Amesbury community forum, 21 March 2018

Our community matters

Amesbury community area

Home News Events Jobs Ideas & questions Post an item Local info About Contact Other Wiltshire areas Login

Highways England announces rescheduled dates for weather-hit A303 Stonehenge consultation events

21 March 2018

Our community matters

Highways England has rearranged two consultation events for the A303 Stonehenge scheme, which were hit by severe weather which swept across the South West at the start of the month.

A scheme to upgrade the A303 between Amesbury and Berwick Down includes plans for a 1.9-mile long tunnel past Stonehenge, a free-flowing dual carriageway and a much-needed bypass north of Winterbourne Stoke.

Consultation on the plans launched on 8 February but the two public information events, at Mere and Salisbury, were impacted by the snow in early March.

The Mere public information event was curtailed early on Thursday, 1 March, due to the weather conditions, and the Salisbury Guildhall event on Saturday, 3 March, was cancelled, also for safety reasons.

Highways England, in consultation with Wiltshire Council, has rescheduled the Mere event, at the Lecture Hall, Salisbury Street, for Friday, 13 April (11am-5pm), and the Salisbury event at The St Paul's Church Centre, Fisherton Street (SP2 7QW) for Saturday, 14 April (11am-5pm).

As a result, the consultation period has now been extended until Monday, 23 April.

The scheduled public information event at Antrobus House, Amesbury will take place on Friday, 23 March (2pm-8pm), and all feedback received during the consultation period will be considered and help to inform further refinements to the scheme.

For those people unable to make the remaining public information events or for those wanting further information, the consultation web page can be found at: www.highways.gov.uk/a303stonehenge

Translate this page

Select Language | ▼

Get involved campaign

Find out about the [#GetInvolvedcampaign](#) and the improvements Wiltshire Council have made to Wiltshire.

[Get involved campaign](#)

Search this site

Tweets by @AmesburyCEM

Dave Roberts @AmesburyCEM

You are invited to join representatives from local and national agencies at this evening's special area board meeting at Antrobus, #Amesbury, at 7pm. If you can't make the meeting, it will be streamed live at:

[Embed](#) [View on Twitter](#)

Tweets by @wiltscouncil

Wiltshire Council @wiltscouncil

Are you paying your employees correctly? Figures released today show some employers aren't. Make sure you know how much you should be paying [goo.gl/2TFkkT](#) #NationalMinimumWage #CheckYourPay


[Embed](#) [View on Twitter](#)

111 Section 46 letter to the Planning Inspectorate regarding the extended consultation, 20 March 2018



Derek Parody
A303 Stonehenge Project Director
Highways England

Mr [REDACTED]
Infrastructure Planning Lead
Major Applications and Plans
The Planning Inspectorate



20th March 2018

BY HAND

Dear Mr Leigh,

**A303 STONEHENGE: Amesbury to Berwick Down
Extension to the Public Consultation 8 February 2018 to 23 April 2018
The Planning Act 2008 Section 46**

I write further to my letter of 7 February 2018, notifying the Secretary of State pursuant to Section 46 of the Planning Act 2008, of the commencement of statutory consultation on the above proposed application for development consent.

Highways England took the decision to cancel two public consultation events in Mere on 1 March 2018 and Salisbury on 3 March 2018, as a result of the recent adverse weather.

Those public consultation events have now been rearranged in Mere on 13 April 2018 and Salisbury on 14 April 2018. Consequently, Highways England has extended the consultation period by 17 days to Monday 23 April 2018.

I am now writing to provide formal notification of this extension and enclose a USB with electronic copies of the following updated documentation, as part of Highways England's duty to consult under Section 42 of the Planning Act 2008:

- The Consultation Booklet (updated with revised consultation deadline)
- The Response Form (updated with revised consultation deadline)
- Template Section 42 letter (updated with revised consultation deadline)
- The Statement of Community Consultation (updated with revised consultation deadline and rescheduled events)
- The Non-Technical Summary of the Preliminary Environmental Information Report (updated with revised consultation deadline)
- Updated Section 47 Consultation advertisement published 21 March 2018 (updated with revised consultation deadline and rescheduled events)
- Updated Section 48 Duty to Publicise statutory notification published 21 March 2018 ((updated with revised consultation deadline)

Should you require any further information or wish to discuss this matter further, please do not hesitate to contact me.

I would be grateful if you could acknowledge safe receipt.

Yours sincerely,

Derek Parody
A303 Stonehenge Project Director

112 Letter from the Planning Inspectorate regarding the extended consultation, 27 March 2018



The Planning Inspectorate

National Infrastructure Planning
Temple Quay House
2 The Square
Bristol, BS1 6PN

Customer Services: 0303 444 5000
e-mail: A303Stonehenge@pins.gsi.gov.uk

Derek Parody
A303 Stonehenge Project Director
Highways England
Temple Quay House
2 The Square
Temple Quay
Bristol
BS1 6HA

Your Ref:

Our Ref: TR010025

Date: 27 March 2018

Dear Mr Parody

Planning Act 2008 (as amended) – Section 46

Proposed application by Highways England for an Order Granting Development Consent for the A303 Stonehenge: Amesbury to Berwick Down

Acknowledgement of receipt of information concerning proposed application

Thank you for your letter of 20 March 2018 and the following documentation:

- S46 updated notification letter.
- Updated Consultation Booklet.
- Updated Non-technical Summary.
- Updated response form.
- Updated Statement of Community Consultation (SoCC).
- S47 and s48 notices.
- Updated s42 and s47 letters.

I acknowledge that you have notified the Planning Inspectorate of the proposed application for an order granting development consent for the purposes of section 46 of the PA2008 and supplied the information, following an extension to the Statutory Consultation period, under section 42.

In the meantime, you may wish to have regard to the guidance and legislation material provided on our website including the Infrastructure Planning (Fees) Regulations 2010 (as amended) and associated guidance, which you will need to observe closely in establishing the correct fee to be submitted at the successive stages of the application process.

When seeking to meet your pre-application obligations you should also be aware of your obligation under the Data Protection Act 1998 to process personal data fairly and lawfully.

infrastructure.planninginspectorate.gov.uk



If you have any further queries, please do not hesitate to contact me.

Yours sincerely

Robert Ranger

Robert ranger
Case Manager

THIS PAGE HAS INTENTIONALLY BEEN LEFT BLANK

If you need help accessing this or any other Highways England information, please call **0300 123 5000** and we will help you.

© Crown copyright 2018.

You may re-use this information (not including logos) free of charge in any format or medium, under the terms of the Open Government Licence. To view this licence: visit www.nationalarchives.gov.uk/doc/open-government-licence/ write to the Information Policy Team, The National Archives, Kew, London TW9 4DU, or email psi@nationalarchives.gsi.gov.uk.

This document is also available on our website at www.gov.uk/highways

If you have any enquiries about this document email info@a303stonehenge.co.uk or call **0300 123 5000**.*

*Calls to 03 numbers cost no more than a national rate call to an 01 or 02 number and must count towards any inclusive minutes in the same way as 01 and 02 calls. These rules apply to calls from any type of line including mobile, BT, other fixed line or payphone. Calls may be recorded or monitored.

Registered office Bridge House, 1 Walnut Tree Close, Guildford GU1 4LZ
Highways England Company Limited registered in England and Wales number 09346363