

A303 Amesbury to Berwick Down

TR010025

5.1 Consultation Report Appendix

Appendix E: Statutory consultee identification and engagement

APFP Regulation 5(2)(q)

Planning Act 2008

Infrastructure Planning (Applications: Prescribed
Forms and Procedure) Regulations 2009

October 2018



THIS PAGE HAS INTENTIONALLY BEEN LEFT BLANK

Appendix E Statutory consultees identification and engagement

Contents	Page
E1: List of statutory consultees identified under Section 42 of the Planning Act 2008 and schedule 1 of the (APFP Regs)	3
E2: List of land interests	29
E3: Land referencing methodology report	97
E4: Land referencing Methodology materials	107
E5: Section 42 letters and site notices	131
E6: Undeliverable mail and actions taken for statutory consultation	188
E7: Section 46 letters and acknowledgement	213
E8: Planning Inspectorate's letter regarding issue of Scoping Opinion and list of the consultation bodies notified by the Secretary of State	217
E9: List of consultation bodies notified by the Planning Inspectorate under Regulation 11(1)(a) of the (Environmental Impact Assessment) Regulations 2017	220
E10: The Infrastructure Planning (Environmental Impact Assessment) Regulations 2017 – Regulation 8(1)(b) Notification	237

THIS PAGE HAS INTENTIONALLY BEEN LEFT BLANK

E1 List of statutory consultees identified under Section 42 of the Planning Act 2008 and schedule 1 of the (APFP Regs)

The below tables name the prescribed parties and local authorities identified under Section 42 of the Planning Act 2008 and schedule 1 of the (APFP Regulations).

Those identified with an asterisk (*) are also a section 42(1)(d) consultee and in the Book of Reference (Document Reference 4.3) as having a land interest.

Where contact details differ from the Regulation 11(1)(a) list (Appendix E8) of consultation bodies given to Highways England by the Planning Inspectorate with the Scoping Opinion on 30 November 2017, an explanation for this difference is provided in the footnotes.

Table E1-1: PRESCRIBED CONSULTTEES IN SCHEDULE 1 OF THE APFP REGULATIONS

Consultee (Schedule 1 description)	Circumstances when that person must be notified or consulted	Identified consultee	Address	Date letters sent
The Welsh Ministers	All applications likely to affect land in Wales	N/A - the scheme does not affect land in Wales	n/a	n/a
The Scottish Executive	All proposed applications likely to affect land in Scotland	N/A - the scheme does not affect land in Scotland	n/a	n/a
The relevant Northern Ireland Department	All proposed applications likely to affect land in Northern Ireland	N/A - the scheme does not affect land in Northern Ireland	n/a	n/a
The Health and Safety Executive	All cases	Health and Safety Executive	2.2 Redgrave Court Merton Road Bootle L20 7HS	Original s42 6 February 2018 Consultation extension letter 20 March 2018
The National Health Service Commissioning Board and relevant	All proposed applications likely to affect land in England and Wales	NHS England	Legal Team, 4W08 4th Floor, Quarry House, Leeds	Original s42 Sent 6 February 2018 returned resent 14 February 2018

Consultee (Schedule 1 description)	Circumstances when that person must be notified or consulted	Identified consultee	Address	Date letters sent
Clinical Commissioning Group			LS2 7UE.	Consultation extension letter 20 March 2018
		Wiltshire Clinical Commissioning Group	Southgate House 1 Pans Lane Devizes SN10 5EQ	Original s42 6 February 2018 Consultation extension letter 20 March 2018
The relevant local Health Board	All proposed applications likely to affect land in Scotland	N/A - the scheme does not affect land in Scotland	n/a	n/a
Natural England	All proposed applications likely to affect land in England	Natural England*	4 th Floor Foss House Kings Pool 1-2 Peasholme Green York YO1 7PX ¹	Original s42 6 February 2018 Consultation extension letter 20 March 2018
The Historic Buildings and Monuments Commission for England	All proposed applications likely to affect land in England	Historic England*	29 Queen Square Bristol BS1 4ND	Original s42 6 February 2018 Consultation extension letter 20 March 2018
The relevant fire and rescue authority	All cases	Dorset and Wiltshire Fire and Rescue Service	Five Rivers Health & Wellbeing Centre Hulse Road Salisbury SP1 3NR	Original s42 6 February 2018 Consultation extension letter 20 March 2018

¹ Highways England sent all official correspondence, including land interest questionnaires and confirmation schedules, to Natural England's head office address in York. The Regulation 11(1)(a) list identifies the contact as Consultation Services, Hornbeam House, Electra Way, Crewe Business Park, Crewe.

Consultee (Schedule 1 description)	Circumstances when that person must be notified or consulted	Identified consultee	Address	Date letters sent
The relevant police authority	All cases	Police and Crime Commissioner for Wiltshire and Swindon	London Road Devizes SN10 2DN	Original s42 6 February 2018 Consultation extension letter 20 March 2018
The relevant parish council, or, where the application relates to land Wales or Scotland the relevant community council	All cases	Berwick St James Parish Meeting	The Leat House Berwick St James Salisbury SP3 4TL	Original s42 6 February 2018 Consultation extension letter 20 March 2018
		Winterbourne Stoke Parish Council	1 Cleeve View Winterbourne Stoke Salisbury SP3 4SY	Original s42 6 February 2018 Consultation extension letter 20 March 2018
		Shrewton Parish Council	Camberley House 104 Clay Street Crockerton Warminster Wiltshire BA12 8AG	Original s42 6 February 2018 Consultation extension letter 20 March 2018
		Amesbury Town Council*	2 Flower Court Flower Lane Amesbury Salisbury Wiltshire SP4 7JE	Original s42 6 February 2018 Consultation extension letter 20 March 2018
		Durrington Town Council	Town Council Offices Village Hall High Street Durrington	Original s42 6 February 2018

Consultee (Schedule 1 description)	Circumstances when that person must be notified or consulted	Identified consultee	Address	Date letters sent
			Salisbury Wiltshire SP4 8AD	Consultation extension letter 20 March 2018
		Bulford Parish Council	The Village Hall Watergate Lane Bulford SP4 9DY	Original s42 6 February 2018 Consultation extension letter 20 March 2018
		Steeple Langford Parish Council	Field House Salisbury Road Steeple Langford Salisbury Wiltshire SP3 4NF	Original s42 6 February 2018 Consultation extension letter 20 March 2018
		Woodford Parish Council	Club Cottage Middle Woodford Salisbury SP4 6NW	Original s42 6 February 2018 Consultation extension letter 20 March 2018
		Wilsford cum Lake Parish Meeting	Stable Cottage Wilsford cum Lake Salisbury SP4 7BX	Original s42 6 February 2018 Consultation extension letter 20 March 2018
		Cholderton Parish Meeting	17 Grateley Road Cholderton Salisbury Wiltshire SP4 0DL	Original s42 6 February 2018 Consultation extension letter 20 March 2018
		The Environment Agency	All proposed applications likely to affect land in	The Environment Agency*

Consultee (Schedule 1 description)	Circumstances when that person must be notified or consulted	Identified consultee	Address	Date letters sent
	England		Bristol BS1 5AH	Consultation extension letter 20 March 2018
The Scottish Environment Protection Agency	All proposal applications likely to affect land in Scotland	N/A - the scheme does not affect land in Scotland	n/a	n/a
Relevant AONB Conservation Boards	All proposed applications likely to affect an AONB that is managed by a Conservation Board	N/A - there are no Conservation Boards for North Wessex Downs or Cranbourne Chase AONBs Cranbourne Chase and North Wessex Downs AONB consulted as non-statutory consultees	Cranborne Chase Area of Outstanding Natural Beauty Stone Lane Industrial Estate, Wimborne, BH21 1HB North Wessex Downs Area of Outstanding Natural Beauty North Wessex Downs AONB Office Units 3-4 Denford Manor Lower Denford Hungerford RG17 0UN	Non-statutory letter sent on 6 February 2018 Consultation extension letter 20 March 2018
Royal Commission on Ancient and Historical Monuments of Wales	All proposed applications likely to affect the historic environment in Wales	N/A - the scheme does not affect land in Wales	n/a	n/a
The Countryside Council for Wales	All proposed applications likely to affect land in Wales	N/A - the scheme does not affect land in Wales	n/a	n/a
The Homes and Communities Agency	All proposed applications likely to have an effect on its areas of responsibility	Homes and Communities Agency (Now Homes England)*	2 Marsham Street Westminster London SW1P 4DF	Original s42 6 February 2018 Consultation extension letter 20 March 2018

Consultee (Schedule 1 description)	Circumstances when that person must be notified or consulted	Identified consultee	Address	Date letters sent
The Joint Nature Conservation Committee	All proposed applications likely to affect the marine environment	N/A - the scheme does not affect the marine environment	n/a	n/a
Scottish Natural Heritage	All proposed applications likely to affect land in Scotland	N/A - the scheme does not affect land in Scotland	n/a	n/a
The Maritime and Coastguard Agency	All proposed applications likely to affect the maritime or coastal environment, or the shipping industry	N/A - the scheme does not affect the marine or coastal environment or the shipping industry	n/a	n/a
The Marine Management Organisation	All proposed applications likely to affect the marine area in England and Wales	N/A - the scheme does not affect the marine environment	n/a	n/a
The Civil Aviation Authority	All proposed applications relating to airports or which are likely to affect an airport or its current or future operation	The Civil Aviation Authority	CAA House 45-59 Kingsway London WC2B 6TE	Original s42 6 February 2018 Consultation extension letter 20 March 2018
The Secretary of State for Transport*	All proposed applications likely to affect road or transport operation and/or planning on roads for which the Secretary of State for Transport is the highway authority	Department for Transport ²	Great Minster House 33 Horseferry Road London SW1P 4DR	Original s42 6 February 2018 Consultation extension letter 20 March 2018
Integrated Transport Authorities (ITAs)	All proposed applications likely to affect transport	N/A - the scheme does not affect	n/a	n/a

² Although Highways England is the highways authority for the A303, it was decided to consult the Department for Transport as well.

Consultee (Schedule 1 description)	Circumstances when that person must be notified or consulted	Identified consultee	Address	Date letters sent
and Passenger Transport Executives (PTEs)	within, to or from the relevant integrated transport area of the ITA or PTE	transport within, to or from the relevant transport area of the ITA or PTE		
The relevant Highways Authority	All proposed applications likely to have an impact on the road network or the volume of traffic in the vicinity of the proposal	Wiltshire Council*	County Hall Bythesea Road Trowbridge Wiltshire BA14 8JN	Original s42 6 February 2018 Consultation extension letter 20 March 2018
The relevant strategic highways company	All proposed applications likely to affect road or transport operation and/or planning on roads for which the strategic highways company is the highway authority	Highways England*	Bridge House 1 Walnut Tree Close Guildford Surrey GU1 4LZ	Original s42 6 February 2018 Consultation extension letter 20 March 2018
Transport for London	All proposed applications likely to affect transport within, to or from Greater London	Transport for London	Windsor House 42-50 Victoria Street London SW1H 0TL	Original s42 6 February 2018 Consultation extension letter 20 March 2018
The Coal Authority	All proposed applications that lie within areas of past, present or future coal mining	N/A - the scheme is not in an area of past, present or future coal mining	n/a	n/a
Office of Rail and Road	All proposed applications likely to affect the rail transport industry	Office of Rail and Road	1 Kemble Street London WC2B 4AN	Original s42 6 February 2018 Consultation extension letter 20 March 2018

Consultee (Schedule 1 description)	Circumstances when that person must be notified or consulted	Identified consultee	Address	Date letters sent
The relevant internal drainage board	All proposed applications likely to increase the risk of flooding in that area or where the proposals relate to an area known to be an area of flood risk	N/A - the scheme does not affect land designated as Internal Drainage District	n/a	n/a
The Canal and Rivers Trust	All proposed applications likely to have an impact on inland waterways or land adjacent to inland waterways	Canal and Rivers Trust	First Floor North Station House 500 Elder Gate Milton Keynes MK9 1BB	Original s42 6 February 2018 Consultation extension letter 20 March 2018
Trinity House	All proposed applications likely to affect navigation in tidal waters	N/A - the scheme does not affect navigation in tidal waters	n/a	n/a
Public Health England, an executive agency of the Department of Health	All proposed applications likely to involve chemicals, poisons or radiation which could potentially cause harm to people and likely to affect significantly public health	Public Health England	Wellington House 33-155 Waterloo Road London SE1 8UG	Original s42 6 February 2018 Consultation extension letter 20 March 2018
Relevant statutory undertakers	All proposed applications likely to affect their functions as statutory undertakers	<i>see separate table on next tab</i>		
The Crown Estate Commissioners	All proposed applications likely to impact on the Crown Estate	The Crown Estate	1 St James's Market St. James's London SW1Y 4AH	Original s42 6 February 2018 Consultation extension letter 20 March 2018

Consultee (Schedule 1 description)	Circumstances when that person must be notified or consulted	Identified consultee	Address	Date letters sent
The Forestry Commission	All proposed applications likely to affect the protection or expansion of forests and woodlands in England or Scotland	Forestry Commission - South West	Forestry Commission South West England Buller's Hill Kennford Exeter EX6 7XR	Original s42 6 February 2018 Consultation extension letter 20 March 2018
The Natural Resources Body for Wales	All proposed applications likely to affect the protection or expansion of forests and woodlands in Wales	N/A - the scheme does not affect land in Wales	n/a	n/a
The relevant local health board	All proposed applications likely to affect land in Wales	N/A - the scheme does not affect land in Wales	n/a	n/a
The National Health Services Trusts	All proposed applications likely to affect land in Wales	N/A - the scheme does not affect land in Wales	n/a	n/a
The Secretary of State for Defence	All proposed applications likely to affect current or future operation of a site identified in a safeguarding map and all developments in the marine area	Secretary of State for Defence (Ministry of Defence)*	Whitehall Westminster London SW1A 2HB	Original s42 6 February 2018 Consultation extension letter 20 March 2018
The Office of Nuclear Regulation (ONR)	All proposed applications likely to affect matters relevant to the ONR's purposes within the meaning of Part 3 of the Energy Act 2013 (see s67 of that Act)	N/A - the scheme does not affect matters relevant to the ONR's purpose	n/a	n/a

Table E1-2: RELEVANT STATUTORY UNDERTAKERS

Relevant Statutory undertakers in specific sectors (S8 of the Acquisition of Land Act 1981 (as amended) (the ALA))	Identified consultee	Address	Date letter sent
Railways	Network Rail Infrastructure Limited	1 Eversholt Street London NW1 2DN	Original s42 6 February 2018 Consultation extension letter 20 March 2018
	First MTR South Western Trains Limited	Capital House 25 Chapel Street London NW1 5DH	Original s42 6 February 2018 Consultation extension letter 20 March 2018
	D B Cargo (UK) Limited	Lakeside Business Park Carolina Way Doncaster South Yorkshire DN4 5PN	Original s42 6 February 2018 Consultation extension letter 20 March 2018
	D B Cargo International Limited	Lakeside Business Park Carolina Way Doncaster South Yorkshire DN4 5PN	Original s42 6 February 2018 Consultation extension letter 20 March 2018
	D B Cargo Services Limited	Lakeside Business Park Carolina Way Doncaster South Yorkshire DN4 5PN	Original s42 6 February 2018 Consultation extension letter 20 March 2018
	D B Cargo (UK) Holdings Limited	Lakeside Business Park Carolina Way	Original s42 6 February 2018

Relevant Statutory undertakers in specific sectors (S8 of the Acquisition of Land Act 1981 (as amended) (the ALA))	Identified consultee	Address	Date letter sent
		Doncaster South Yorkshire DN4 5PN	Consultation extension letter 20 March 2018
	D B Cargo Information Services Limited	Lakeside Business Park Carolina Way Doncaster South Yorkshire DN4 5PN	Original s42 6 February 2018 Consultation extension letter 2 0 March 2018
	GB Railfreight	3rd Floor 55 Old Broad Street London EC2M 1RX	Original s42 6 February 2018 Consultation extension letter 20 March 2018
	Freightliner	90 Whitfield Street London W1T 4EZ	Original s42 6 February 2018 Consultation extension letter 20 March 2018
	Highways England Historical Railways Estate	37 Tanner Row YORK YO1 6WP	Sent 1 August 2018 (following previous letters being sent to the wrong address) The subsequent address was undelivered on 14 September 2018. A letter was sent on 21 September giving until Monday 22 October 2018 to submit comments.

Relevant Statutory undertakers in specific sectors (S8 of the Acquisition of Land Act 1981 (as amended) (the ALA)	Identified consultee	Address	Date letter sent
Light Railway	N/A – the Scheme does not affect any light rail operators	n/a	n/a
Road Transport (Transport for London and Statutory road toll undertakers)	Transport for London	Covered in table 1	
Water Transport (Statutory ferry toll undertakers)	N/A - the application will not affect water transport	n/a	n/a
Canal or Inland Navigation Authority	N/A – the Scheme does not affect any Canals or navigable rivers	n/a	n/a
Dock and Harbour Authority	N/A – the Scheme does not affect any docks or harbours	n/a	n/a
Pier	N/A – the Scheme does not affect any Piers	n/a	n/a
Lighthouse	N/A – the Scheme does not affect any navigation in tidal waters	n/a	n/a
Hydraulic Power	N/A – the Scheme does not affect any hydraulic power schemes	n/a	n/a
Civil Aviation Authority	The Civil Aviation Authority	Covered in table 1	
Licence Holder (Chapter 1 of Part of Transport Act 2000)	NATS (En-Route Safeguarding)	4000 Parkway Whiteley Fareham PO15 7FL	Original s42 6 February 2018 Consultation extension letter 20 March 2018
Universal Service Provider (Royal Mail)	Royal Mail Group*	Group Communications 100 Victoria Embankment London EC4Y 0HQ	Original s42 6 February 2018 Consultation extension letter

Relevant Statutory undertakers in specific sectors (S8 of the Acquisition of Land Act 1981 (as amended) (the ALA))	Identified consultee	Address	Date letter sent
			20 March 2018
The relevant Homes and Communities Agency	Homes England*	Covered in table 1	
The relevant Environment Agency	Environment Agency*	Covered in table 1	
The relevant water and sewage undertakers	Wessex Water*	Operations Centre Claverton Down Road Claverton Down Bath Somerset BA2 7WW	Original s42 6 February 2018 Consultation extension letter 20 March 2018
The relevant public gas transporter	Cadent Gas Limited	Ashbrook Court Prologis Park Central Boulevard Coventry CV7 8PE	Original s42 6 February 2018 Consultation extension letter 20 March 2018
	Energetics Gas Limited	Fenick House Lister Way Hamilton International Technology Park Glasgow G72 0FT ³	Original s42 6 February 2018 Consultation extension letter 20 March 2018
	Energy Assets Pipelines Limited	Ship Canal House 98 King Street Manchester Greater Manchester	Original s42 6 February 2018 Consultation extension letter

³ Highways England used the registered address for Energetics Gas Limited to send consultation documents to. The Regulation 11(1)(a) list identifies an alternative address at International House, Stanley Boulevard, Hamilton International Technology Park, Glasgow.

Relevant Statutory undertakers in specific sectors (S8 of the Acquisition of Land Act 1981 (as amended) (the ALA))	Identified consultee	Address	Date letter sent
		M2 4WU	20 March 2018
	Energy Assets Networks Limited	Ship Canal House 98 King Street Manchester Greater Manchester M2 4WU	Original s42 6 February 2018 Consultation extension letter 20 March 2018
	ES Pipelines Limited	1st Floor Bluebird House Mole Business Park Leatherhead KT22 7BA	Original s42 6 February 2018 Consultation extension letter 20 March 2018
	ESP Connections Limited	1st Floor Bluebird House Mole Business Park Leatherhead KT22 7BA	Original s42 6 February 2018 Consultation extension letter 20 March 2018
	ESP Networks Limited	1st Floor Bluebird House Mole Business Park Leatherhead KT22 7BA	Original s42 6 February 2018 Consultation extension letter 20 March 2018
	ESP Pipelines Limited	1st Floor Bluebird House Mole Business Park Leatherhead KT22 7BA	Original s42 6 February 2018 Consultation extension letter 20 March 2018
	Fulcrum Pipelines Limited	2 Europa View Sheffield Business Park Sheffield	Original s42 6 February 2018

Relevant Statutory undertakers in specific sectors (S8 of the Acquisition of Land Act 1981 (as amended) (the ALA))	Identified consultee	Address	Date letter sent
		S9 1XH	Consultation extension letter 20 March 2018
	GTC Pipelines Limited	Energy House Woolpit Business Park Woolpit Bury St Edmunds IP30 9UP	Original s42 6 February 2018 Consultation extension letter 20 March 2018
	Independent Pipelines Limited	Energy House Woolpit Business Park Woolpit Bury St Edmunds IP30 9UP	Original s42 6 February 2018 Consultation extension letter 20 March 2018
	Indigo Pipelines Limited	One London Wall London EC2Y 5AB	Original s42 6 February 2018 Consultation extension letter 20 March 2018
	Quadrant Pipelines Limited	Woolpit Business Park Woolpit Bury St Edmunds IP30 9UP	Original s42 6 February 2018 Consultation extension letter 20 March 2018
	Murphy Gas Networks	Murphy House Highgate Road London NW5 1TN	Original s42 6 February 2018 Consultation extension letter 20 March 2018
	National Grid Gas Plc*	1-3 Strand London	Original s42 6 February 2018

Relevant Statutory undertakers in specific sectors (S8 of the Acquisition of Land Act 1981 (as amended) (the ALA))	Identified consultee	Address	Date letter sent
		WC2N 5EH	Consultation extension letter 20 March 2018
	Scotland Gas Network Plc	Axis House 5 Lonehead Drive Newbridge Edinburgh EH28 8TG	Original s42 6 February 2018 Consultation extension letter 20 March 2018
	Southern Gas Network Plc*	St. Lawrence House Station Approach Horley Surrey RH6 9HJ	Original s42 6 February 2018 Consultation extension letter 20 March 2018
	Scottish and Southern Energy	Inveralmond House 200 Dunkeld Road Perth PH1 3AQ	Original s42 6 February 2018 Consultation extension letter 20 March 2018
	Wales and West Utilities Limited	Wales & West House Spooner Close Coedkernew Newport NP10 8FZ	Original s42 6 February 2018 Consultation extension letter 20 March 2018
	Northern Gas Power Limited	Baltic Place Floor 8 East Tower Gateshead Tyne and Wear NE8 3AE	Original s42 6 February 2018 Consultation extension letter 20 March 2018
	Northern Gas Networks Limited	1100 Century Way	Original s42

Relevant Statutory undertakers in specific sectors (S8 of the Acquisition of Land Act 1981 (as amended) (the ALA))	Identified consultee	Address	Date letter sent
		Thorpe Park Leeds West Yorkshire LS15 8TU	6 February 2018 Consultation extension letter 20 March 2018
The relevant electricity licence holder with CPO Powers	Energetics Electricity Limited	Fenick House Lister Way Hamilton International Technology Park Glasgow ⁴ G72 0FT	Original s42 6 February 2018 Consultation extension letter 20 March 2018
	Energy Assets Power Networks	Ship Canal House 98 King Street Manchester Greater Manchester M2 4WU	Original s42 6 February 2018 Consultation extension letter 20 March 2018
	ESP Electricity Limited	1st Floor Bluebird House Mole Business Park Leatherhead KT22 7BA	Original s42 6 February 2018 Consultation extension letter 20 March 2018
	Fulcrum Electricity Assets Ltd	2 Europa View Sheffield South Yorkshire S9 1XH	Original s42 6 February 2018 Consultation extension letter 20 March 2018
	G2 Energy IDNO Limited	25 Olney Office Park	Original s42

⁴ Highways England used the registered address for Energetics Electricity Limited to send consultation documents to. The Regulation 11(1)(a) list identifies an alternative address at International House, Stanley Boulevard, Hamilton International Technology Park, Glasgow.

Relevant Statutory undertakers in specific sectors (S8 of the Acquisition of Land Act 1981 (as amended) (the ALA))	Identified consultee	Address	Date letter sent
		25 Osier Way Olney MK46 5FP	6 February 2018 Consultation extension letter 20 March 2018
	Harlaxton Energy Networks Limited	Toll Bar Road Marston Grantham NG32 2HT	Original s42 6 February 2018 Consultation extension letter 20 March 2018
	Independent Power Networks Limited	Energy House Woolpit Business Park Windmill Avenue Woolpit Bury St. Edmunds IP30 9UP	Original s42 6 February 2018 Consultation extension letter 20 March 2018
	Leep Electricity Networks Limited (previously Peel Electricity Networks)	Peel Dome Intu Trafford Centre Trafford City Manchester M17 8PL ⁵	Original s42 6 February 2018 Consultation extension letter 20 March 2018
	The Electricity Network Company Limited	Energy House Woolpit Business Park Woolpit Bury St Edmunds IP30 9UP	Original s42 6 February 2018 Consultation extension letter 20 March 2018
	UK Power Distribution Limited	22-26 King Street	Original s42

⁵ The Regulation 11(1)(a) list identifies Peel Electricity Networks Limited, Peel Dome, The Trafford Centre, Manchester. According to Companies House Peel Electricity Networks Limited is now known as Leep Electricity Networks Limited

Relevant Statutory undertakers in specific sectors (S8 of the Acquisition of Land Act 1981 (as amended) (the ALA))	Identified consultee	Address	Date letter sent
		Kings Lynn PE30 1HJ	6 February 2018 Consultation extension letter 20 March 2018
	Utility Assets Limited	53 High Street Cheveley Newmarket CB8 9DQ	Original s42 6 February 2018 Consultation extension letter 20 March 2018
	Utility Distribution Networks Limited	Ship Canal House 98 King Street Manchester M2 4WU	Original s42 6 February 2018 Consultation extension letter 20 March 2018
	United Utilities Investments (No.2) Limited	Lingley Green Avenue Lingley Mere Business Park Great Sankey Warrington Cheshire WA5 3LP	Original s42 6 February 2018 Consultation extension letter 20 March 2018
	Southern Electric Power Distribution Plc*	One Forbury Place 43 Forbury Road Reading RG1 3JH	Original s42 6 February 2018 Consultation extension letter 20 March 2018
	National Grid Electricity Transmission Plc	1-3 Strand London WC2N 5EH	Original s42 6 February 2018 Consultation extension letter

Relevant Statutory undertakers in specific sectors (S8 of the Acquisition of Land Act 1981 (as amended) (the ALA))	Identified consultee	Address	Date letter sent
			20 March 2018
	National Grid Ventures Limited	1-3 Strand London WC2N 5EH	Original s42 6 February 2018 Consultation extension letter 20 March 2018
		Hiview House Highgate Road London NW5 1TN	Original s42 6 February 2018 Consultation extension letter 20 March 2018
	Murphy Power Distribution Limited	Newington House 237 Southwark Bridge Road London SE1 6NP	Original s42 6 February 2018 Consultation extension letter 20 March 2018
	UK Power Networks Limited	237 Southwark Bridge Road London SE1 6NP	Original s42 6 February 2018 Consultation extension letter 20 March 2018
	Vattenfall Networks Limited	1 st Floor 1 Tudor Street London EC4Y 0AH	Original s42 6 February 2018 Consultation extension letter 20 March 2018
	National Grid Interconnectors Limited	Grand Buildings 1-3 Strand London WC2N 5EH	Original s42 6 February 2018 Consultation extension letter

Relevant Statutory undertakers in specific sectors (S8 of the Acquisition of Land Act 1981 (as amended) (the ALA))	Identified consultee	Address	Date letter sent
			20 March 2018
	Western Power Distribution South West PLC	Avonbank Feeder Road Bristol Somerset BS2 0TB	Original s42 6 February 2018 Consultation extension letter 20 March 2018

Health Bodies (s16 of the ALA)	Identified consultee	Address	Date letter sent
The relevant Health Service Body: The Clinical Commissioning Group and NHS Commissioning Board	NHS England	Covered in table 1	
	Wiltshire Clinical Commissioning Group	Covered in table 1	
The relevant NHS Trusts	Avon and Wiltshire Mental Health Partnership NHS Trust	Bath NHS House Combe Park Bath Somerset BA1 3QE	Original s42 6 February 2018 Consultation extension letter 20 March 2018
The relevant NHS Foundation trusts	South West Ambulance Service NHS foundation Trust	Abbey Court Eagle Way Exeter EX2 7HY	Original s42 6 February 2018 Consultation extension letter 20 March 2018
	Salisbury NHS Foundation Trust	Odstock Road Salisbury Wiltshire SP2 8BJ	Original s42 6 February 2018 Consultation extension letter 20 March 2018
Health Service Body: Special Health Authorities	NHS England: Sustainable Improvement team (NHS Institute for innovation and Improvements)	england.si-enquiries@nhs.net	Original s42 6 February 2018 Consultation extension letter 20 March 2018
	NHS Digital	1 Trevelyan Square Leeds West Yorkshire LS1 6AE	Original s42 6 February 2018 Consultation extension letter 20 March 2018
	Health Education England	Blenheim House Duncombe Street Leeds West	Original s42 6 February 2018

Health Bodies (s16 of the ALA)	Identified consultee	Address	Date letter sent
		Yorkshire LS1 4PL	Consultation extension letter 20 March 2018
	Health and Research Authority	Skipton House 80 London Road London SE1 6LH	Original s42 6 February 2018 Consultation extension letter 20 March 2018
	National Institute for Health and Clinical Excellence	10 Spring Gardens London SW1A 2BU	Original s42 6 February 2018 Consultation extension letter 20 March 2018
	Public Health England	Covered table 1	
	NHS Blood and Transplant	Oak House Reeds Crescent Watford Hertfordshire WD24 4QN	Original s42 6 February 2018 Consultation extension letter 20 March 2018
	NHS Business Services Authority	Stella House Goldcrest Way Newburn Riverside Newcastle upon Tyne NE15 8NY	Original s42 6 February 2018 Consultation extension letter 20 March 2018
	NHS Resolution	151 Buckingham Palace Road London SW1W 9SZ	Original s42 6 February 2018 Consultation extension letter 20 March 2018
	NHS Improvement	Wellington House 133-155 Waterloo Road London SE1 8UG	Original s42 6 February 2018 Consultation extension letter 20 March 2018

Table E1-3: LOCAL AUTHORITIES IDENTIFIED IN ACCORDANCE WITH SECTION 43 OF THE ACT

Local Authority	Address	Section (a-c) letter sent
Wiltshire Council*	Covered table 1	
Bath and North East Somerset Council	Lewis House Manvers Street PO Box 5006 Bath Somerset BA1 1JG	Original s42 6 February 2018 Consultation extension letter 20 March 2018
Cotswold District Council	Trinity Road Cirencester GL7 1PX	Original s42 6 February 2018 Consultation extension letter 20 March 2018
Dorset County Council	County Hall Colliton Park Dorchester DT1 1XJ	Original s42 6 February 2018 Consultation extension letter 20 March 2018
East Dorset District Council	PO Box 9148 Christchurch BH23 9JQ	Original s42 6 February 2018 Consultation extension letter 20 March 2018
Gloucestershire County Council	Shire Hall Westgate Street Gloucester GL1 2TG	Original s42 6 February 2018 Consultation extension letter 20 March 2018
Hampshire County Council	The Castle Castle Avenue Winchester	Original s42 6 February 2018

Local Authority	Address	Section (a-c) letter sent
	Hampshire SO23 8UJ	Consultation extension letter 20 March 2018
Mendip District Council	Mendip District Council Cannards Grave Road Shepton Mallet BA4 5BT	Original s42 6 February 2018 Consultation extension letter 20 March 2018
New Forest District Council	Appletree Court Beaulieu Road Lyndhurst SO43 7PA	Original s42 6 February 2018 Consultation extension letter 20 March 2018
New Forest National Park Authority	Lymington Town Hall Avenue Road Lymington SO41 9ZG	Original s42 6 February 2018 Consultation extension letter 20 March 2018
North Dorset District Council	Salisbury Road Blandford Forum DT11 7LL	Original s42 6 February 2018 Consultation extension letter 20 March 2018
Oxfordshire County Council	County Hall New Road Oxford Oxfordshire OX1 1ND	9 May 2018
Somerset County Council	County Hall Taunton TA1 4DY	Original s42 6 February 2018 Consultation extension letter 20 March 2018
South Gloucestershire Council	PO Box 1953 Bristol BS37 0DB	Original s42 6 February 2018

Local Authority	Address	Section (a-c) letter sent
		Consultation extension letter 20 March 2018
South Somerset District Council	Brympton Way Yeovil BA20 2HT	Original s42 6 February 2018 Consultation extension letter 20 March 2018
Swindon Borough Council	Civic Offices Euclid Street Swindon SN1 2JH	Original s42 6 February 2018 Consultation extension letter 20 March 2018
Test Valley Borough Council	Beech Hurst Weyhill Road Andover SP10 3AJ	Original s42 6 February 2018 Consultation extension letter 20 March 2018
Vale of White Horse District Council	135 Eastern Avenue Milton Park Milton OX14 4SB	Original s42 6 February 2018 Consultation extension letter 20 March 2018
West Berkshire Council	Council Offices Market Street Newbury RG14 5LD	Original s42 6 February 2018 Consultation extension letter 20 March 2018

E2 List of land interests

This appendix provides the details for all consultees consulted under the statutory consultation running from 8 February 2018 to 23 April 2018.

It provides details of any additional consultations held for section 42 consultees (outlined in the table below) and the deadlines provided for feedback to ensure 28 days of consultation were provided.

Appendix table number	Reason for Section 42 letter	Number of letters/consultee name	Date notified	End consultation
Table E2-1	Start of consultation	570	06/02/2018	23/04/2018
Table E2-2	Additional identified land interests through ongoing land referencing	104	8/03/2018	23/04/2018
Table E2-3	Additional identified land interests through ongoing land referencing	7	20/03/2018	23/04/2018
Table E2-4	Additional identified land interests through ongoing land referencing	15	16/04/2018	16/05/2018
Table E2-5	Additional statutory undertakers identified	21	16/04/2018	16/05/2018
Table E2-6	Additional identified land interests through ongoing land referencing	2	26/04/2018	28/05/2018
Table E2-7	Additional statutory undertakers identified	3	30/05/2018	28/06/2018
Table E2-8	Additional identified interests through ongoing land referencing	4	11/06/2018	11/07/2018
Table E2-9	Additional identified interests as a result of changes to Category 3 land interests	282	13/07/2018 17/07/2018 and 19/07/2018	14/08/2018 17/08/2018
Table E2-10	Additional identified land interests through ongoing land referencing	20	31/07/2018 and 1/08/2018	30/08/2018

The appendix then identifies section 42(1)(d) consultees and groups them according to:

- Persons consulted under section 42(1)(d) that are included in the Book of Reference (Table E2-11)
- Persons consulted under section 42(1)(d) that are not included in the Book of Reference (Table E2-12)
- Persons included in the Book of Reference that have not been consulted under section 42(1)(d) and why (Table E2- 13)

Table E2-1 Section 42 (1)(d) consultees sent a section 42 letter on 6 February 2018: Start of consultation

Contact ID	Date notified	Date notified of extension to consultation	End of consultation
704406	6/02/2018	20/03/2018	23/04/2018
704512	6/02/2018	20/03/2018	23/04/2018
804291	6/02/2018	20/03/2018	23/04/2018
804292	6/02/2018	20/03/2018	23/04/2018
804294	6/02/2018	20/03/2018	23/04/2018
804296	6/02/2018	20/03/2018	23/04/2018
804297	6/02/2018	20/03/2018	23/04/2018
804299	6/02/2018	20/03/2018	23/04/2018
804300	6/02/2018	20/03/2018	23/04/2018
804301	6/02/2018	20/03/2018	23/04/2018
804302	6/02/2018	20/03/2018	23/04/2018
804303	6/02/2018	20/03/2018	23/04/2018
804311	6/02/2018	20/03/2018	23/04/2018
804312	6/02/2018	20/03/2018	23/04/2018
804313	6/02/2018	20/03/2018	23/04/2018
804314	6/02/2018	20/03/2018	23/04/2018
804379	6/02/2018	20/03/2018	23/04/2018
804381	6/02/2018	20/03/2018	23/04/2018
804403	6/02/2018	20/03/2018	23/04/2018
804406	6/02/2018	20/03/2018	23/04/2018
804409	6/02/2018	20/03/2018	23/04/2018
804426	6/02/2018	20/03/2018	23/04/2018
804428	6/02/2018	20/03/2018	23/04/2018
804436	6/02/2018	20/03/2018	23/04/2018
804437	6/02/2018	20/03/2018	23/04/2018
804500	6/02/2018	20/03/2018	23/04/2018

Contact ID	Date notified	Date notified of extension to consultation	End of consultation
804510	6/02/2018	20/03/2018	23/04/2018
804511	6/02/2018	20/03/2018	23/04/2018
804512	6/02/2018	20/03/2018	23/04/2018
804519	6/02/2018	20/03/2018	23/04/2018
804520	6/02/2018	20/03/2018	23/04/2018
804521	6/02/2018	20/03/2018	23/04/2018
804523	6/02/2018	20/03/2018	23/04/2018
804537	6/02/2018	20/03/2018	23/04/2018
804542	6/02/2018	20/03/2018	23/04/2018
804547	6/02/2018	20/03/2018	23/04/2018
804558	6/02/2018	20/03/2018	23/04/2018
804568	6/02/2018	20/03/2018	23/04/2018
804572	6/02/2018	20/03/2018	23/04/2018
804574	6/02/2018	20/03/2018	23/04/2018
804576	6/02/2018	20/03/2018	23/04/2018
804584	6/02/2018	20/03/2018	23/04/2018
804587	6/02/2018	20/03/2018	23/04/2018
804589	6/02/2018	20/03/2018	23/04/2018
804590	6/02/2018	20/03/2018	23/04/2018
804592	6/02/2018	20/03/2018	23/04/2018
804594	6/02/2018	20/03/2018	23/04/2018
804595	6/02/2018	20/03/2018	23/04/2018
804596	6/02/2018	20/03/2018	23/04/2018
804598	6/02/2018	20/03/2018	23/04/2018
804600	6/02/2018	20/03/2018	23/04/2018
804602	6/02/2018	20/03/2018	23/04/2018
804603	6/02/2018	20/03/2018	23/04/2018
804604	6/02/2018	20/03/2018	23/04/2018

Contact ID	Date notified	Date notified of extension to consultation	End of consultation
804605	6/02/2018	20/03/2018	23/04/2018
804606	6/02/2018	20/03/2018	23/04/2018
804607	6/02/2018	20/03/2018	23/04/2018
804608	6/02/2018	20/03/2018	23/04/2018
804609	6/02/2018	20/03/2018	23/04/2018
804610	6/02/2018	20/03/2018	23/04/2018
804611	6/02/2018	20/03/2018	23/04/2018
804612	6/02/2018	20/03/2018	23/04/2018
804614	6/02/2018	20/03/2018	23/04/2018
804616	6/02/2018	20/03/2018	23/04/2018
804617	6/02/2018	20/03/2018	23/04/2018
804618	6/02/2018	20/03/2018	23/04/2018
804619	6/02/2018	20/03/2018	23/04/2018
804620	6/02/2018	20/03/2018	23/04/2018
804623	6/02/2018	20/03/2018	23/04/2018
804625	6/02/2018	20/03/2018	23/04/2018
804627	6/02/2018	20/03/2018	23/04/2018
804629	6/02/2018	20/03/2018	23/04/2018
804631	6/02/2018	20/03/2018	23/04/2018
804633	6/02/2018	20/03/2018	23/04/2018
804643	6/02/2018	20/03/2018	23/04/2018
804644	6/02/2018	20/03/2018	23/04/2018
804647 (duplicate 2061802)	6/02/2018	20/03/2018	23/04/2018
804649	6/02/2018	20/03/2018	23/04/2018
804656	6/02/2018	20/03/2018	23/04/2018
804676	6/02/2018	20/03/2018	23/04/2018
804677	6/02/2018	20/03/2018	23/04/2018
804679	6/02/2018	20/03/2018	23/04/2018

Contact ID	Date notified	Date notified of extension to consultation	End of consultation
804687 (duplicate 2061710)	6/02/2018	20/03/2018	23/04/2018
804706	6/02/2018	20/03/2018	23/04/2018
804707	6/02/2018	20/03/2018	23/04/2018
804708	6/02/2018	20/03/2018	23/04/2018
804710	6/02/2018	20/03/2018	23/04/2018
804711	6/02/2018	20/03/2018	23/04/2018
804712	6/02/2018	20/03/2018	23/04/2018
804713	6/02/2018	20/03/2018	23/04/2018
804727	6/02/2018	20/03/2018	23/04/2018
804728	6/02/2018	20/03/2018	23/04/2018
804729	6/02/2018	20/03/2018	23/04/2018
804730	6/02/2018	20/03/2018	23/04/2018
804731	6/02/2018	20/03/2018	23/04/2018
804734	6/02/2018	20/03/2018	23/04/2018
804735	6/02/2018	20/03/2018	23/04/2018
804738	6/02/2018	20/03/2018	23/04/2018
804739	6/02/2018	20/03/2018	23/04/2018
804744	6/02/2018	20/03/2018	23/04/2018
804750	6/02/2018	20/03/2018	23/04/2018
804751	6/02/2018	20/03/2018	23/04/2018
804752	6/02/2018	20/03/2018	23/04/2018
804753	6/02/2018	20/03/2018	23/04/2018
804754	6/02/2018	20/03/2018	23/04/2018
804755	6/02/2018	20/03/2018	23/04/2018
804756	6/02/2018	20/03/2018	23/04/2018
804757	6/02/2018	20/03/2018	23/04/2018
804758	6/02/2018	20/03/2018	23/04/2018
804760	6/02/2018	20/03/2018	23/04/2018

Contact ID	Date notified	Date notified of extension to consultation	End of consultation
804761	6/02/2018	20/03/2018	23/04/2018
804762	6/02/2018	20/03/2018	23/04/2018
804763	6/02/2018	20/03/2018	23/04/2018
804764	6/02/2018	20/03/2018	23/04/2018
804766	6/02/2018	20/03/2018	23/04/2018
804767	6/02/2018	20/03/2018	23/04/2018
804769	6/02/2018	20/03/2018	23/04/2018
804770	6/02/2018	20/03/2018	23/04/2018
804771	6/02/2018	20/03/2018	23/04/2018
804772	6/02/2018	20/03/2018	23/04/2018
804773	6/02/2018	20/03/2018	23/04/2018
804774	6/02/2018	20/03/2018	23/04/2018
804775	6/02/2018	20/03/2018	23/04/2018
804776	6/02/2018	20/03/2018	23/04/2018
804777	6/02/2018	20/03/2018	23/04/2018
804778	6/02/2018	20/03/2018	23/04/2018
804779	6/02/2018	20/03/2018	23/04/2018
804780	6/02/2018	20/03/2018	23/04/2018
804781	6/02/2018	20/03/2018	23/04/2018
804782	6/02/2018	20/03/2018	23/04/2018
804783	6/02/2018	20/03/2018	23/04/2018
804784	6/02/2018	20/03/2018	23/04/2018
804785	6/02/2018	20/03/2018	23/04/2018
804786	6/02/2018	20/03/2018	23/04/2018
804787	6/02/2018	20/03/2018	23/04/2018
804788	6/02/2018	20/03/2018	23/04/2018
804789	6/02/2018	20/03/2018	23/04/2018
804794	6/02/2018	20/03/2018	23/04/2018

Contact ID	Date notified	Date notified of extension to consultation	End of consultation
804795	6/02/2018	20/03/2018	23/04/2018
804796	6/02/2018	20/03/2018	23/04/2018
804800	6/02/2018	20/03/2018	23/04/2018
804801	6/02/2018	20/03/2018	23/04/2018
804802	6/02/2018	20/03/2018	23/04/2018
804805	6/02/2018	20/03/2018	23/04/2018
809747	6/02/2018	20/03/2018	23/04/2018
809748	6/02/2018	20/03/2018	23/04/2018
809749	6/02/2018	20/03/2018	23/04/2018
809751	6/02/2018	20/03/2018	23/04/2018
809752	6/02/2018	20/03/2018	23/04/2018
809759	6/02/2018	20/03/2018	23/04/2018
809763	6/02/2018	20/03/2018	23/04/2018
809776	6/02/2018	20/03/2018	23/04/2018
809789	6/02/2018	20/03/2018	23/04/2018
809794	6/02/2018	20/03/2018	23/04/2018
809807	6/02/2018	20/03/2018	23/04/2018
809808	6/02/2018	20/03/2018	23/04/2018
809811	6/02/2018	20/03/2018	23/04/2018
809814	6/02/2018	20/03/2018	23/04/2018
809815	6/02/2018	20/03/2018	23/04/2018
809820	6/02/2018	20/03/2018	23/04/2018
809821	6/02/2018	20/03/2018	23/04/2018
809822	6/02/2018	20/03/2018	23/04/2018
809823	6/02/2018	20/03/2018	23/04/2018
809828	6/02/2018	20/03/2018	23/04/2018
809830	6/02/2018	20/03/2018	23/04/2018
809845	6/02/2018	20/03/2018	23/04/2018

Contact ID	Date notified	Date notified of extension to consultation	End of consultation
1701378	6/02/2018	20/03/2018	23/04/2018
1724413	6/02/2018	20/03/2018	23/04/2018
1724415	6/02/2018	20/03/2018	23/04/2018
1724416	6/02/2018	20/03/2018	23/04/2018
1724417	6/02/2018	20/03/2018	23/04/2018
1724454	6/02/2018	20/03/2018	23/04/2018
1724455	6/02/2018	20/03/2018	23/04/2018
1724456	6/02/2018	20/03/2018	23/04/2018
1724457	6/02/2018	20/03/2018	23/04/2018
1724462	6/02/2018	20/03/2018	23/04/2018
1724464	6/02/2018	20/03/2018	23/04/2018
1724466	6/02/2018	20/03/2018	23/04/2018
1724469	6/02/2018	20/03/2018	23/04/2018
1724476	6/02/2018	20/03/2018	23/04/2018
1724477	6/02/2018	20/03/2018	23/04/2018
1724482	6/02/2018	20/03/2018	23/04/2018
1724485	6/02/2018	20/03/2018	23/04/2018
1724487	6/02/2018	20/03/2018	23/04/2018
1724490	6/02/2018	20/03/2018	23/04/2018
1724498	6/02/2018	20/03/2018	23/04/2018
1724502	6/02/2018	20/03/2018	23/04/2018
1724504	6/02/2018	20/03/2018	23/04/2018
1724507	6/02/2018	20/03/2018	23/04/2018
1724509	6/02/2018	20/03/2018	23/04/2018
2209389	6/02/2018	20/03/2018	23/04/2018
2209384	6/02/2018	20/03/2018	23/04/2018
1724523	6/02/2018	20/03/2018	23/04/2018
1724525	6/02/2018	20/03/2018	23/04/2018

Contact ID	Date notified	Date notified of extension to consultation	End of consultation
1724529	6/02/2018	20/03/2018	23/04/2018
1724535	6/02/2018	20/03/2018	23/04/2018
1724558	6/02/2018	20/03/2018	23/04/2018
1724559	6/02/2018	20/03/2018	23/04/2018
1724570	6/02/2018	20/03/2018	23/04/2018
1724573	6/02/2018	20/03/2018	23/04/2018
1724574	6/02/2018	20/03/2018	23/04/2018
1724578	6/02/2018	20/03/2018	23/04/2018
1724579	6/02/2018	20/03/2018	23/04/2018
1724591	6/02/2018	20/03/2018	23/04/2018
1724592	6/02/2018	20/03/2018	23/04/2018
1724594	6/02/2018	20/03/2018	23/04/2018
1724598	6/02/2018	20/03/2018	23/04/2018
1724612	6/02/2018	20/03/2018	23/04/2018
1724661	6/02/2018	20/03/2018	23/04/2018
1724702	6/02/2018	20/03/2018	23/04/2018
1724739	6/02/2018	20/03/2018	23/04/2018
1724741	6/02/2018	20/03/2018	23/04/2018
1724779	6/02/2018	20/03/2018	23/04/2018
1724808	6/02/2018	20/03/2018	23/04/2018
1724837	6/02/2018	20/03/2018	23/04/2018
1724850	6/02/2018 (resent 16/04/2018 with another address)	20/03/2018	23/04/2018
1724863	6/02/2018	20/03/2018	23/04/2018
1724891	6/02/2018	20/03/2018	23/04/2018
1724985	6/02/2018	20/03/2018	23/04/2018
1724986	6/02/2018	20/03/2018	23/04/2018
1724987	6/02/2018	20/03/2018	23/04/2018
1724988	6/02/2018	20/03/2018	23/04/2018

Contact ID	Date notified	Date notified of extension to consultation	End of consultation
1724989	6/02/2018	20/03/2018	23/04/2018
1724990	6/02/2018	20/03/2018	23/04/2018
1724997	6/02/2018	20/03/2018	23/04/2018
1724999	6/02/2018	20/03/2018	23/04/2018
1725003	6/02/2018	20/03/2018	23/04/2018
1725005	6/02/2018	20/03/2018	23/04/2018
1725009	6/02/2018	20/03/2018	23/04/2018
1725010	6/02/2018	20/03/2018	23/04/2018
1725013	6/02/2018	20/03/2018	23/04/2018
1725016	6/02/2018	20/03/2018	23/04/2018
1725018	6/02/2018	20/03/2018	23/04/2018
1725020	6/02/2018	20/03/2018	23/04/2018
1725022	6/02/2018	20/03/2018	23/04/2018
1725023	6/02/2018	20/03/2018	23/04/2018
1725024	6/02/2018	20/03/2018	23/04/2018
1725025	6/02/2018	20/03/2018	23/04/2018
1725026	6/02/2018	20/03/2018	23/04/2018
1725027	6/02/2018	20/03/2018	23/04/2018
1725029	6/02/2018	20/03/2018	23/04/2018
1725030	6/02/2018	20/03/2018	23/04/2018
1725031	6/02/2018	20/03/2018	23/04/2018
1725034	6/02/2018	20/03/2018	23/04/2018
1725039	6/02/2018	20/03/2018	23/04/2018
1725042	6/02/2018	20/03/2018	23/04/2018
1725044	6/02/2018	20/03/2018	23/04/2018
1725048	6/02/2018	20/03/2018	23/04/2018
1725049	6/02/2018	20/03/2018	23/04/2018
1725050	6/02/2018	20/03/2018	23/04/2018

Contact ID	Date notified	Date notified of extension to consultation	End of consultation
1725060	6/02/2018	20/03/2018	23/04/2018
1725062	6/02/2018	20/03/2018	23/04/2018
1725076	6/02/2018	20/03/2018	23/04/2018
1725077	6/02/2018	20/03/2018	23/04/2018
1725079	6/02/2018	20/03/2018	23/04/2018
1725080	6/02/2018	20/03/2018	23/04/2018
1725085	6/02/2018	20/03/2018	23/04/2018
1725086	6/02/2018	20/03/2018	23/04/2018
1725087	6/02/2018	20/03/2018	23/04/2018
1725088	6/02/2018	20/03/2018	23/04/2018
1725091	6/02/2018	20/03/2018	23/04/2018
1725302	6/02/2018	20/03/2018	23/04/2018
1725308	6/02/2018	20/03/2018	23/04/2018
1725334	6/02/2018	20/03/2018	23/04/2018
1725466	6/02/2018	20/03/2018	23/04/2018
1726450	6/02/2018	20/03/2018	23/04/2018
1730406	6/02/2018	20/03/2018	23/04/2018
1733081	6/02/2018	20/03/2018	23/04/2018
1733214	6/02/2018	20/03/2018	23/04/2018
1740912	6/02/2018	20/03/2018	23/04/2018
1741105	6/02/2018	20/03/2018	23/04/2018
1742731	6/02/2018	20/03/2018	23/04/2018
1746724	6/02/2018	20/03/2018	23/04/2018
1746725	6/02/2018	20/03/2018	23/04/2018
1746726	6/02/2018	20/03/2018	23/04/2018
1746988	6/02/2018	20/03/2018	23/04/2018
1746991	6/02/2018	20/03/2018	23/04/2018
1746992	6/02/2018	20/03/2018	23/04/2018

Contact ID	Date notified	Date notified of extension to consultation	End of consultation
1747024	6/02/2018	20/03/2018	23/04/2018
1747072	6/02/2018	20/03/2018	23/04/2018
1747074	6/02/2018	20/03/2018	23/04/2018
1747077	6/02/2018	20/03/2018	23/04/2018
1747080	6/02/2018	20/03/2018	23/04/2018
1747106	6/02/2018	20/03/2018	23/04/2018
1747112	6/02/2018	20/03/2018	23/04/2018
1747116	6/02/2018	20/03/2018	23/04/2018
1747121	6/02/2018	20/03/2018	23/04/2018
1747125	6/02/2018	20/03/2018	23/04/2018
1747228	6/02/2018	20/03/2018	23/04/2018
1747229	6/02/2018	20/03/2018	23/04/2018
1752575	6/02/2018	20/03/2018	23/04/2018
1752608	6/02/2018	20/03/2018	23/04/2018
1752613	6/02/2018	20/03/2018	23/04/2018
1753232	6/02/2018	20/03/2018	23/04/2018
1753894	6/02/2018	20/03/2018	23/04/2018
1753991	6/02/2018	20/03/2018	23/04/2018
1754027	6/02/2018	20/03/2018	23/04/2018
1754036	6/02/2018	20/03/2018	23/04/2018
1754074	6/02/2018	20/03/2018	23/04/2018
1754077	6/02/2018	20/03/2018	23/04/2018
1754079	6/02/2018	20/03/2018	23/04/2018
1754080	6/02/2018	20/03/2018	23/04/2018
1754327	6/02/2018	20/03/2018	23/04/2018
1754529	6/02/2018	20/03/2018	23/04/2018
1755553	6/02/2018	20/03/2018	23/04/2018
1755554	6/02/2018	20/03/2018	23/04/2018

Contact ID	Date notified	Date notified of extension to consultation	End of consultation
1755555	6/02/2018	20/03/2018	23/04/2018
1755556	6/02/2018	20/03/2018	23/04/2018
1755575	6/02/2018	20/03/2018	23/04/2018
1755637	6/02/2018	20/03/2018	23/04/2018
1755638	6/02/2018	20/03/2018	23/04/2018
1755639	6/02/2018	20/03/2018	23/04/2018
1755645	6/02/2018	20/03/2018	23/04/2018
1755646	6/02/2018	20/03/2018	23/04/2018
1755663	6/02/2018	20/03/2018	23/04/2018
1755664	6/02/2018	20/03/2018	23/04/2018
1755669	6/02/2018	20/03/2018	23/04/2018
1755672	6/02/2018	20/03/2018	23/04/2018
1755678	6/02/2018	20/03/2018	23/04/2018
1755680	6/02/2018	20/03/2018	23/04/2018
1755691	6/02/2018	20/03/2018	23/04/2018
1755696	6/02/2018	20/03/2018	23/04/2018
1755699	6/02/2018	20/03/2018	23/04/2018
1755700	6/02/2018	20/03/2018	23/04/2018
1755701	6/02/2018	20/03/2018	23/04/2018
1755702	6/02/2018	20/03/2018	23/04/2018
1758914	6/02/2018	20/03/2018	23/04/2018
1759149	6/02/2018	20/03/2018	23/04/2018
1759162	6/02/2018	20/03/2018	23/04/2018
1759164	6/02/2018	20/03/2018	23/04/2018
1761346	6/02/2018	20/03/2018	23/04/2018
1761919	6/02/2018	20/03/2018	23/04/2018
1761919	6/02/2018	20/03/2018	23/04/2018
1762329	6/02/2018	20/03/2018	23/04/2018

Contact ID	Date notified	Date notified of extension to consultation	End of consultation
1762472	6/02/2018	20/03/2018	23/04/2018
1777454	6/02/2018	20/03/2018	23/04/2018
1777787	6/02/2018	20/03/2018	23/04/2018
2011272	6/02/2018	20/03/2018	23/04/2018
2012932	6/02/2018	20/03/2018	23/04/2018
2012933	6/02/2018	20/03/2018	23/04/2018
2012990	6/02/2018	20/03/2018	23/04/2018
2012991	6/02/2018	20/03/2018	23/04/2018
2013005	6/02/2018	20/03/2018	23/04/2018
2013044	6/02/2018	20/03/2018	23/04/2018
2013052	6/02/2018	20/03/2018	23/04/2018
2013053	6/02/2018	20/03/2018	23/04/2018
2013268	6/02/2018	20/03/2018	23/04/2018
2013276	6/02/2018	20/03/2018	23/04/2018
2013278	6/02/2018	20/03/2018	23/04/2018
2021194	6/02/2018	20/03/2018	23/04/2018
2021496	6/02/2018	20/03/2018	23/04/2018
2022768	6/02/2018	20/03/2018	23/04/2018
2024089	6/02/2018	20/03/2018	23/04/2018
2024106	6/02/2018	20/03/2018	23/04/2018
2024109	6/02/2018	20/03/2018	23/04/2018
2024115	6/02/2018	20/03/2018	23/04/2018
2024116	6/02/2018	20/03/2018	23/04/2018
2024121	6/02/2018	20/03/2018	23/04/2018
2024126	6/02/2018	20/03/2018	23/04/2018
2024127	6/02/2018	20/03/2018	23/04/2018
2024138	6/02/2018	20/03/2018	23/04/2018
2024144	6/02/2018	20/03/2018	23/04/2018

Contact ID	Date notified	Date notified of extension to consultation	End of consultation
2024145	6/02/2018	20/03/2018	23/04/2018
2024156	6/02/2018	20/03/2018	23/04/2018
2024163	6/02/2018	20/03/2018	23/04/2018
2024165	6/02/2018	20/03/2018	23/04/2018
2024166	6/02/2018	20/03/2018	23/04/2018
2024167	6/02/2018	20/03/2018	23/04/2018
2024169	6/02/2018	20/03/2018	23/04/2018
2024170	6/02/2018	20/03/2018	23/04/2018
2024173	6/02/2018	20/03/2018	23/04/2018
2024174	6/02/2018	20/03/2018	23/04/2018
2024185	6/02/2018	20/03/2018	23/04/2018
2024187	6/02/2018	20/03/2018	23/04/2018
2024188	6/02/2018	20/03/2018	23/04/2018
2024191	6/02/2018	20/03/2018	23/04/2018
2024193	6/02/2018	20/03/2018	23/04/2018
2024194	6/02/2018	20/03/2018	23/04/2018
2024196	6/02/2018	20/03/2018	23/04/2018
2024197	6/02/2018	20/03/2018	23/04/2018
2024198	6/02/2018	20/03/2018	23/04/2018
2024201	6/02/2018	20/03/2018	23/04/2018
2024205	6/02/2018	20/03/2018	23/04/2018
2024207	6/02/2018	20/03/2018	23/04/2018
2024210	6/02/2018	20/03/2018	23/04/2018
2024214	6/02/2018	20/03/2018	23/04/2018
2024216	6/02/2018	20/03/2018	23/04/2018
2024217	6/02/2018	20/03/2018	23/04/2018
2024241	6/02/2018	20/03/2018	23/04/2018
2024245	6/02/2018	20/03/2018	23/04/2018

Contact ID	Date notified	Date notified of extension to consultation	End of consultation
2024246	6/02/2018	20/03/2018	23/04/2018
2024248	6/02/2018	20/03/2018	23/04/2018
2024249	6/02/2018	20/03/2018	23/04/2018
2024250	6/02/2018	20/03/2018	23/04/2018
2024254	6/02/2018	20/03/2018	23/04/2018
2024257	6/02/2018	20/03/2018	23/04/2018
2024258	6/02/2018	20/03/2018	23/04/2018
2024266	6/02/2018	20/03/2018	23/04/2018
2024267	6/02/2018	20/03/2018	23/04/2018
2024270	6/02/2018	20/03/2018	23/04/2018
2024271	6/02/2018	20/03/2018	23/04/2018
2024273	6/02/2018	20/03/2018	23/04/2018
2024274	6/02/2018	20/03/2018	23/04/2018
2024278	6/02/2018	20/03/2018	23/04/2018
2024280	6/02/2018	20/03/2018	23/04/2018
2024281	6/02/2018	20/03/2018	23/04/2018
2024282	6/02/2018	20/03/2018	23/04/2018
2024283	6/02/2018	20/03/2018	23/04/2018
2024286	6/02/2018	20/03/2018	23/04/2018
2024287	6/02/2018	20/03/2018	23/04/2018
2024288	6/02/2018	20/03/2018	23/04/2018
2024291	6/02/2018	20/03/2018	23/04/2018
2024293	6/02/2018	20/03/2018	23/04/2018
2024295	6/02/2018	20/03/2018	23/04/2018
2024296	6/02/2018	20/03/2018	23/04/2018
2024297	6/02/2018	20/03/2018	23/04/2018
2024298	6/02/2018	20/03/2018	23/04/2018
2024299	6/02/2018	20/03/2018	23/04/2018

Contact ID	Date notified	Date notified of extension to consultation	End of consultation
2024303	6/02/2018	20/03/2018	23/04/2018
2024304	6/02/2018	20/03/2018	23/04/2018
2024307	6/02/2018	20/03/2018	23/04/2018
2024308	6/02/2018	20/03/2018	23/04/2018
2024309	6/02/2018	20/03/2018	23/04/2018
2024311	6/02/2018	20/03/2018	23/04/2018
2024313	6/02/2018	20/03/2018	23/04/2018
2024315	6/02/2018	20/03/2018	23/04/2018
2024316	6/02/2018	20/03/2018	23/04/2018
2024317	6/02/2018	20/03/2018	23/04/2018
2024318	6/02/2018	20/03/2018	23/04/2018
2024319	6/02/2018	20/03/2018	23/04/2018
2024320	6/02/2018	20/03/2018	23/04/2018
2024321	6/02/2018	20/03/2018	23/04/2018
2024322	6/02/2018	20/03/2018	23/04/2018
2024323	6/02/2018	20/03/2018	23/04/2018
2024325	6/02/2018	20/03/2018	23/04/2018
2024326	6/02/2018	20/03/2018	23/04/2018
2024327	6/02/2018	20/03/2018	23/04/2018
2024344	6/02/2018	20/03/2018	23/04/2018
2024345	6/02/2018	20/03/2018	23/04/2018
2024352	6/02/2018	20/03/2018	23/04/2018
2024353	6/02/2018	20/03/2018	23/04/2018
2024358	6/02/2018	20/03/2018	23/04/2018
2024360	6/02/2018	20/03/2018	23/04/2018
2024362	6/02/2018	20/03/2018	23/04/2018
2024365	6/02/2018	20/03/2018	23/04/2018
2024366	6/02/2018	20/03/2018	23/04/2018

Contact ID	Date notified	Date notified of extension to consultation	End of consultation
2024368	6/02/2018	20/03/2018	23/04/2018
2024377	6/02/2018	20/03/2018	23/04/2018
2024379	6/02/2018	20/03/2018	23/04/2018
2024385	6/02/2018	20/03/2018	23/04/2018
2024387	6/02/2018	20/03/2018	23/04/2018
2024389	6/02/2018	20/03/2018	23/04/2018
2024396	6/02/2018	20/03/2018	23/04/2018
2024398	6/02/2018	20/03/2018	23/04/2018
2024403	6/02/2018	20/03/2018	23/04/2018
2024404	6/02/2018	20/03/2018	23/04/2018
2024405	6/02/2018	20/03/2018	23/04/2018
2024407	6/02/2018	20/03/2018	23/04/2018
2024409	6/02/2018	20/03/2018	23/04/2018
2024410	6/02/2018	20/03/2018	23/04/2018
2024411	6/02/2018	20/03/2018	23/04/2018
2024413	6/02/2018	20/03/2018	23/04/2018
2024416	6/02/2018	20/03/2018	23/04/2018
2024417	6/02/2018	20/03/2018	23/04/2018
2024418	6/02/2018	20/03/2018	23/04/2018
2024419	6/02/2018	20/03/2018	23/04/2018
2024423	6/02/2018	20/03/2018	23/04/2018
2024426	6/02/2018	20/03/2018	23/04/2018
2024430	6/02/2018	20/03/2018	23/04/2018
2024431	6/02/2018	20/03/2018	23/04/2018
2024432	6/02/2018	20/03/2018	23/04/2018
2024434	6/02/2018	20/03/2018	23/04/2018
2024435	6/02/2018	20/03/2018	23/04/2018
2024437	6/02/2018	20/03/2018	23/04/2018

Contact ID	Date notified	Date notified of extension to consultation	End of consultation
2024438	6/02/2018	20/03/2018	23/04/2018
2024440	6/02/2018	20/03/2018	23/04/2018
2024441	6/02/2018	20/03/2018	23/04/2018
2209257	6/02/2018	20/03/2018	23/04/2018
2209258	6/02/2018	20/03/2018	23/04/2018
2024443	6/02/2018	20/03/2018	23/04/2018
2024445	6/02/2018	20/03/2018	23/04/2018
2024446	6/02/2018	20/03/2018	23/04/2018
2024450	6/02/2018	20/03/2018	23/04/2018
2209347	6/02/2018	20/03/2018	23/04/2018
2209352	6/02/2018	20/03/2018	23/04/2018
2209360	6/02/2018	20/03/2018	23/04/2018
2024451	6/02/2018	20/03/2018	23/04/2018
2024454	6/02/2018	20/03/2018	23/04/2018
2024455	6/02/2018	20/03/2018	23/04/2018
2024458	6/02/2018	20/03/2018	23/04/2018
2024461	6/02/2018	20/03/2018	23/04/2018
2024464	6/02/2018	20/03/2018	23/04/2018
2024465	6/02/2018	20/03/2018	23/04/2018
2024470	6/02/2018	20/03/2018	23/04/2018
2024477	6/02/2018	20/03/2018	23/04/2018
2024478	6/02/2018	20/03/2018	23/04/2018
2024479	6/02/2018	20/03/2018	23/04/2018
2024485	6/02/2018	20/03/2018	23/04/2018
2024487	6/02/2018	20/03/2018	23/04/2018
2024490	6/02/2018	20/03/2018	23/04/2018
2024491	6/02/2018	20/03/2018	23/04/2018
2024495	6/02/2018	20/03/2018	23/04/2018

Contact ID	Date notified	Date notified of extension to consultation	End of consultation
2024499	6/02/2018	20/03/2018	23/04/2018
2024524	6/02/2018	20/03/2018	23/04/2018
2024544	6/02/2018	20/03/2018	23/04/2018
2024574	6/02/2018	20/03/2018	23/04/2018
2024577	6/02/2018	20/03/2018	23/04/2018
2024578	6/02/2018	20/03/2018	23/04/2018
2024579	6/02/2018	20/03/2018	23/04/2018
2024580	6/02/2018	20/03/2018	23/04/2018
2024581	6/02/2018	20/03/2018	23/04/2018
2024578	6/02/2018	20/03/2018	23/04/2018
2024584	6/02/2018	20/03/2018	23/04/2018
2024589	6/02/2018	20/03/2018	23/04/2018
2024590	6/02/2018	20/03/2018	23/04/2018
2024591	6/02/2018	20/03/2018	23/04/2018
2024599	6/02/2018	20/03/2018	23/04/2018
2024602	6/02/2018	20/03/2018	23/04/2018
2024605	6/02/2018	20/03/2018	23/04/2018
2024607	6/02/2018	20/03/2018	23/04/2018
2024608	6/02/2018	20/03/2018	23/04/2018
2024610	6/02/2018	20/03/2018	23/04/2018
2024611	6/02/2018	20/03/2018	23/04/2018
2024612	6/02/2018	20/03/2018	23/04/2018
2024614	6/02/2018	20/03/2018	23/04/2018
2024615	6/02/2018	20/03/2018	23/04/2018
2024616	6/02/2018	20/03/2018	23/04/2018
2024617	6/02/2018	20/03/2018	23/04/2018
2024618	6/02/2018	20/03/2018	23/04/2018
2024619	6/02/2018	20/03/2018	23/04/2018

Contact ID	Date notified	Date notified of extension to consultation	End of consultation
2024622	6/02/2018	20/03/2018	23/04/2018
2024625 (duplicate 2024574)	6/02/2018	20/03/2018	23/04/2018
2024626	6/02/2018	20/03/2018	23/04/2018
2024628	6/02/2018	20/03/2018	23/04/2018
2024635	6/02/2018	20/03/2018	23/04/2018
2024637	6/02/2018	20/03/2018	23/04/2018
2024659	6/02/2018	20/03/2018	23/04/2018
2024661	6/02/2018	20/03/2018	23/04/2018
2024665	6/02/2018	20/03/2018	23/04/2018
2024667	6/02/2018	20/03/2018	23/04/2018
2024669	6/02/2018	20/03/2018	23/04/2018
2024676	6/02/2018	20/03/2018	23/04/2018
2024896	6/02/2018	20/03/2018	23/04/2018
2025223	6/02/2018	20/03/2018	23/04/2018
2037607	6/02/2018	20/03/2018	23/04/2018
2037615	6/02/2018	20/03/2018	23/04/2018
2047882	6/02/2018	20/03/2018	23/04/2018
2050190	6/02/2018	20/03/2018	23/04/2018
2050201	6/02/2018	20/03/2018	23/04/2018
2050289	6/02/2018	20/03/2018	23/04/2018
2050310	6/02/2018	20/03/2018	23/04/2018
2050312	6/02/2018	20/03/2018	23/04/2018
2050313	6/02/2018	20/03/2018	23/04/2018
2050316	6/02/2018	20/03/2018	23/04/2018
2050318	6/02/2018	20/03/2018	23/04/2018
2050320	6/02/2018	20/03/2018	23/04/2018
2050322	6/02/2018	20/03/2018	23/04/2018
2050323	6/02/2018	20/03/2018	23/04/2018

Table E2-2 Section 42 (1)(d) consultees sent a section 42 letter on 8 March 2018: Additional identified land interests through ongoing land referencing

Contact ID	Date notified	Date notified of extension to consultation	End of consultation
804525	8/03/2018	20/03/ 2018	23/04/2018
804526	8/03/2018	20/03/ 2018	23/04/2018
804528	8/03/2018	20/03/ 2018	23/04/2018
804529	8/03/2018	20/03/ 2018	23/04/2018
804640	8/03/2018	20/03/ 2018	23/04/2018
804641	8/03/2018	20/03/ 2018	23/04/2018
804642	8/03/2018	20/03/ 2018	23/04/2018
1724527	8/03/2018	20/03/ 2018	23/04/2018
1724528	8/03/2018	20/03/ 2018	23/04/2018
1725417	8/03/2018	20/03/ 2018	23/04/2018
2020140	8/03/2018	20/03/ 2018	23/04/2018
2020490	8/03/2018	20/03/ 2018	23/04/2018
2020541	8/03/2018	20/03/ 2018	23/04/2018
2021011	8/03/2018	20/03/ 2018	23/04/2018
2021469	8/03/2018	20/03/ 2018	23/04/2018
2021778	8/03/2018	20/03/ 2018	23/04/2018
2022659	8/03/2018	20/03/ 2018	23/04/2018
2024599	8/03/2018	20/03/ 2018	23/04/2018
2023594	8/03/2018	20/03/ 2018	23/04/2018
2025228	8/03/2018	20/03/ 2018	23/04/2018
2037619	8/03/2018	20/03/ 2018	23/04/2018
2050243	8/03/2018	20/03/ 2018	23/04/2018
2050248	8/03/2018	20/03/ 2018	23/04/2018
2050324	8/03/2018	20/03/ 2018	23/04/2018

Contact ID	Date notified	Date notified of extension to consultation	End of consultation
2050328	8/03/2018	20/03/ 2018	23/04/2018
2050331	8/03/2018	20/03/ 2018	23/04/2018
2050332	8/03/2018	20/03/ 2018	23/04/2018
2050333	8/03/2018	20/03/ 2018	23/04/2018
2050334	8/03/2018	20/03/ 2018	23/04/2018
2050335	8/03/2018	20/03/ 2018	23/04/2018
2050447	8/03/2018	20/03/ 2018	23/04/2018
2050600	8/03/2018	20/03/ 2018	23/04/2018
2050679	8/03/2018	20/03/ 2018	23/04/2018
2050681	8/03/2018	20/03/ 2018	23/04/2018
2050688	8/03/2018	20/03/ 2018	23/04/2018
2050692	8/03/2018	20/03/ 2018	23/04/2018
2050709	8/03/2018	20/03/ 2018	23/04/2018
2050713	8/03/2018	20/03/ 2018	23/04/2018
2050717	8/03/2018	20/03/ 2018	23/04/2018
2050718	8/03/2018	20/03/ 2018	23/04/2018
2050724	8/03/2018	20/03/ 2018	23/04/2018
2050770	8/03/2018	20/03/ 2018	23/04/2018
2050771	8/03/2018	20/03/ 2018	23/04/2018
2050772	8/03/2018	20/03/ 2018	23/04/2018
2050773	8/03/2018	20/03/ 2018	23/04/2018
2050774	8/03/2018	20/03/ 2018	23/04/2018
2050776	8/03/2018	20/03/ 2018	23/04/2018
2050778	8/03/2018	20/03/ 2018	23/04/2018
2050780	8/03/2018	20/03/ 2018	23/04/2018
2050781	8/03/2018	20/03/ 2018	23/04/2018
2050782	8/03/2018	20/03/ 2018	23/04/2018
2050788	8/03/2018	20/03/ 2018	23/04/2018

Contact ID	Date notified	Date notified of extension to consultation	End of consultation
2050789	8/03/2018	20/03/ 2018	23/04/2018
2050793	8/03/2018	20/03/ 2018	23/04/2018
2050799	8/03/2018	20/03/ 2018	23/04/2018
2050801	8/03/2018	20/03/ 2018	23/04/2018
2050802	8/03/2018	20/03/ 2018	23/04/2018
2050809	8/03/2018	20/03/ 2018	23/04/2018
2050812	8/03/2018	20/03/ 2018	23/04/2018
2050825	8/03/2018	20/03/ 2018	23/04/2018
2050828	8/03/2018	20/03/ 2018	23/04/2018
2050835	8/03/2018	20/03/ 2018	23/04/2018
2050854	8/03/2018	20/03/ 2018	23/04/2018
2050859	8/03/2018	20/03/ 2018	23/04/2018
2050861	8/03/2018	20/03/ 2018	23/04/2018
2050869	8/03/2018	20/03/ 2018	23/04/2018
2050892	8/03/2018	20/03/ 2018	23/04/2018
2050894	8/03/2018	20/03/ 2018	23/04/2018
2050905	8/03/2018	20/03/ 2018	23/04/2018
2050918	8/03/2018	20/03/ 2018	23/04/2018
2050919	8/03/2018	20/03/ 2018	23/04/2018
2050924	8/03/2018	20/03/ 2018	23/04/2018
2050984	8/03/2018	20/03/ 2018	23/04/2018
2050985	8/03/2018	20/03/ 2018	23/04/2018
2050987	8/03/2018	20/03/ 2018	23/04/2018
2050989	8/03/2018	20/03/ 2018	23/04/2018
2050997	8/03/2018	20/03/ 2018	23/04/2018
2051008	8/03/2018	20/03/ 2018	23/04/2018
2051012	8/03/2018	20/03/ 2018	23/04/2018
2051017	8/03/2018	20/03/ 2018	23/04/2018

Contact ID	Date notified	Date notified of extension to consultation	End of consultation
2051019	8/03/2018	20/03/ 2018	23/04/2018
2051038	8/03/2018	20/03/ 2018	23/04/2018
2051044	8/03/2018	20/03/ 2018	23/04/2018
2051047	8/03/2018	20/03/ 2018	23/04/2018
2051121	8/03/2018	20/03/ 2018	23/04/2018
2051123	8/03/2018	20/03/ 2018	23/04/2018
2051139	8/03/2018	20/03/ 2018	23/04/2018
2051144	8/03/2018	20/03/ 2018	23/04/2018
2051267	8/03/2018	20/03/ 2018	23/04/2018
2051270	8/03/2018	20/03/ 2018	23/04/2018
2051563	8/03/2018	20/03/ 2018	23/04/2018
2052058	8/03/2018	20/03/ 2018	23/04/2018
2052484	8/03/2018	20/03/ 2018	23/04/2018
2052524	8/03/2018	20/03/ 2018	23/04/2018
2052527	8/03/2018	20/03/ 2018	23/04/2018
2052530	8/03/2018	20/03/ 2018	23/04/2018
2052543	8/03/2018	20/03/ 2018	23/04/2018
2052560	8/03/2018	20/03/ 2018	23/04/2018
2052593	8/03/2018	20/03/ 2018	23/04/2018
2052816	8/03/2018	20/03/ 2018	23/04/2018
2053327	8/03/2018	20/03/ 2018	23/04/2018
2053328	8/03/2018	20/03/ 2018	23/04/2018
2053689	8/03/2018	20/03/ 2018	23/04/2018
2053857	8/03/2018	20/03/ 2018	23/04/2018

Table E2-3 Section 42 (1)(d) consultees sent a section 42 letter on 20 March 2018: Additional identified land interests through ongoing land referencing

Contact ID	Date notified	End of consultation
2057550	20/03/2018	23/04/2018
2057551	20/03/2018	23/04/2018
2055840	20/03/2018	23/04/2018
2057536	20/03/2018	23/04/2018
2057544	20/03/2018	23/04/2018
2057552	20/03/2018	23/04/2018
2057553	20/03/2018	23/04/2018

Table E2-4 Section 42 (1)(d) consultees sent a section 42 letter on 16 April 2018: Additional identified land interests through ongoing land referencing

Contact ID	Date notified	End of consultation
1724510	16/04/18	16/05/2018
1726432	16/04/18	16/05/2018
1733112	16/04/18	16/05/2018
2034198	16/04/18	16/05/2018
2050186 (duplicate 1724850)	16/04/18	16/05/2018
2062192	16/04/18	16/05/2018
2062205	16/04/18	16/05/2018
2062568	16/04/18	16/05/2018
2062636	16/04/18	16/05/2018
2090847	16/04/18	16/05/2018
2090848	16/04/18	16/05/2018
2091386	16/04/18	16/05/2018
2091453	16/04/18	16/05/2018
2091454	16/04/18	16/05/2018
1759155	16/04/18	16/05/2018

Table E2-5 Section 42 (1)(d) consultees sent a section 42 letter on 16 April 2018: Additional statutory undertakers

Contact ID	Name	Date notified	End of consultation
1724523	Morgan Utilities Limited	16/04/18	16/05/2018
1724535	SSE plc	16/04/18	16/05/2018
1724702	SSE Services plc	16/04/18	16/05/2018
1759126	BT Group plc	16/04/18	16/05/2018
1759129	EDF Energy plc	16/04/18	16/05/2018
1759131	Geo Networks Limited	16/04/18	16/05/2018
1759132	Instalcom Limited	16/04/18	16/05/2018
1759135	Openreach Limited	16/04/18	16/05/2018
1759140	Tata Communications (UK) Limited	16/04/18	16/05/2018
1759141	Telia Carrier UK Limited	16/04/18	16/05/2018
1759143	Teletrac Navaman (UK) Limited	16/04/18	16/05/2018
1759144	Virgin Media Limited	16/04/18	16/05/2018
1759146	Zayo Group UK Limited	16/04/18	16/05/2018
1759147	Everything Everywhere Limited	16/04/18	16/05/2018
1759153	Nokia Solutions and Networks UK Limited	16/04/18	16/05/2018
1759154	Mobile Broadband Network Limited	16/04/18	16/05/2018
1759156	Hutchinson 3G UK Limited	16/04/18	16/05/2018
1759157	Cable and Wireless Limited	16/04/18	16/05/2018
1759181	The Gas Transportation Company Limited	16/04/18	16/05/2018
1761177	Level 3 Communications Limited	16/04/18	16/05/2018
2062759	Interoute Vtesse Limited	16/04/18	16/05/2018

Table E2-6 Section 42 (1)(d) consultee sent a section 42 letter on 26 April 2018: Additional identified land interests through ongoing land referencing

Contact ID	Date notified	End of consultation
809819	26/04/2018	28/05/2018
2187445	26/04/2018	28/05/2018

Table E2-7 Section 42(1)(d) consultee sent a section 42 letter on 30 May 2018: Additional statutory undertakers not previously identified

Contact ID	Name	Date notified	End of consultation
2194149	British Sky Broadcasting Limited,	30/05/2018	28/06/2018
2194151	Sky Telecommunications Services	30/05/2018	28/06/2018
2194152	Sky UK Limited	30/05/2018	28/06/2018

Table E2-8 Section 42(1)(d) consultee sent a section 42 letter on 11 June 2018: Additional identified land interests through ongoing land referencing

Contact ID	Date notified	End of consultation
2197440	11/06/2018	11/07/2018
2051112	11/06/2018	11/07/2018
2051114	11/06/2018	11/07/2018
2194471	11/06/2018	11/07/2018

Table E2-9 Section 42(1)(d) consultee sent a section 42 letter on 13, 17 and 19 July 2018: Additional identified interests as a result of changes to Category 3 land interests

Contact ID	Date notified	End of consultation
2188630	13/07/2018	14/08/2018
2188060	13/07/2018	14/08/2018
804546	13/07/2018	14/08/2018
804597	13/07/2018	14/08/2018
809801	13/07/2018	14/08/2018
1724452	13/07/2018	14/08/2018
1724818	13/07/2018	14/08/2018
1725059	13/07/2018	14/08/2018
1752785	13/07/2018	14/08/2018
1745207	13/07/2018	14/08/2018
1747064	13/07/2018	14/08/2018
2200018	13/07/2018	14/08/2018
2200271	13/07/2018	14/08/2018
2200693	13/07/2018	14/08/2018
2200846	13/07/2018	14/08/2018
2201728	13/07/2018	14/08/2018
2201737	13/07/2018	14/08/2018
2201733	13/07/2018	14/08/2018
2201760	13/07/2018	14/08/2018
2201774	13/07/2018	14/08/2018
2201780	13/07/2018	14/08/2018
2201789	13/07/2018	14/08/2018
2201966	13/07/2018	14/08/2018
2202335	13/07/2018	14/08/2018
2202385	13/07/2018	14/08/2018
2209150	13/07/2018	14/08/2018
2209184	13/07/2018	14/08/2018

Contact ID	Date notified	End of consultation
2209219	13/07/2018	14/08/2018
2202333	13/07/2018	14/08/2018
2209111	13/07/2018	14/08/2018
2209209	13/07/2018	14/08/2018
2202382	13/07/2018	14/08/2018
2202387	13/07/2018	14/08/2018
2202326	13/07/2018	14/08/2018
2202344	13/07/2018	14/08/2018
2202351	13/07/2018	14/08/2018
2202353	13/07/2018	14/08/2018
2202361	13/07/2018	14/08/2018
2202364	13/07/2018	14/08/2018
2202368	13/07/2018	14/08/2018
2202369	13/07/2018	14/08/2018
2202376	13/07/2018	14/08/2018
2202377	13/07/2018	14/08/2018
2202379	13/07/2018	14/08/2018
2202380	13/07/2018	14/08/2018
2202193	13/07/2018	14/08/2018
2202198	13/07/2018	14/08/2018
2202200	13/07/2018	14/08/2018
2202243	13/07/2018	14/08/2018
2202252	13/07/2018	14/08/2018
2202263	13/07/2018	14/08/2018
2202266	13/07/2018	14/08/2018
2202175	13/07/2018	14/08/2018
2202177	13/07/2018	14/08/2018
2202272	13/07/2018	14/08/2018
2202293	13/07/2018	14/08/2018

Contact ID	Date notified	End of consultation
2202296	13/07/2018	14/08/2018
2202306	13/07/2018	14/08/2018
2202313	13/07/2018	14/08/2018
2201976	13/07/2018	14/08/2018
2201990	13/07/2018	14/08/2018
2201997	13/07/2018	14/08/2018
2201998	13/07/2018	14/08/2018
2202005	13/07/2018	14/08/2018
2202011	13/07/2018	14/08/2018
2202012	13/07/2018	14/08/2018
2201797	13/07/2018	14/08/2018
2201799	13/07/2018	14/08/2018
2201801	13/07/2018	14/08/2018
2201808	13/07/2018	14/08/2018
2201806	13/07/2018	14/08/2018
2201873	13/07/2018	14/08/2018
2202016	13/07/2018	14/08/2018
2202019	13/07/2018	14/08/2018
2202046	13/07/2018	14/08/2018
2202047	13/07/2018	14/08/2018
2202048	13/07/2018	14/08/2018
2202050	13/07/2018	14/08/2018
2201953	13/07/2018	14/08/2018
2201955	13/07/2018	14/08/2018
2202160	13/07/2018	14/08/2018
2202182	13/07/2018	14/08/2018
2202185	13/07/2018	14/08/2018
2202186	13/07/2018	14/08/2018
2201727	13/07/2018	14/08/2018

Contact ID	Date notified	End of consultation
2201784	13/07/2018	14/08/2018
2201781	13/07/2018	14/08/2018
2201767	13/07/2018	14/08/2018
2201770	13/07/2018	14/08/2018
2201771	13/07/2018	14/08/2018
2201776	13/07/2018	14/08/2018
2201734	13/07/2018	14/08/2018
2201735	13/07/2018	14/08/2018
2201750	13/07/2018	14/08/2018
2201752	13/07/2018	14/08/2018
2201758	13/07/2018	14/08/2018
2201742	13/07/2018	14/08/2018
2201743	13/07/2018	14/08/2018
2201745	13/07/2018	14/08/2018
2201707	13/07/2018	14/08/2018
2201708	13/07/2018	14/08/2018
1761320	13/07/2018	14/08/2018
1777262	13/07/2018	14/08/2018
2189130	13/07/2018	14/08/2018
1755597	13/07/2018	14/08/2018
1755599	13/07/2018	14/08/2018
1755601	13/07/2018	14/08/2018
1755640	13/07/2018	14/08/2018
2201713	13/07/2018	14/08/2018
2201714	13/07/2018	14/08/2018
2201717	13/07/2018	14/08/2018
2201721	13/07/2018	14/08/2018
2201722	13/07/2018	14/08/2018
2201723	13/07/2018	14/08/2018

Contact ID	Date notified	End of consultation
2201724	13/07/2018	14/08/2018
1725063	13/07/2018	14/08/2018
804356	13/07/2018	14/08/2018
804358	13/07/2018	14/08/2018
804474	13/07/2018	14/08/2018
804476	13/07/2018	14/08/2018
2019980	13/07/2018	14/08/2018
2021343	13/07/2018	14/08/2018
2022827	13/07/2018	14/08/2018
2022946	13/07/2018	14/08/2018
2024243	13/07/2018	14/08/2018
2051664	13/07/2018	14/08/2018
2057946	13/07/2018	14/08/2018
2188042	13/07/2018	14/08/2018
2188044	13/07/2018	14/08/2018
2188049	13/07/2018	14/08/2018
2024582	13/07/2018	14/08/2018
2201726	13/07/2018	14/08/2018
1755641	13/07/2018	14/08/2018
1755642	13/07/2018	14/08/2018
1747183	13/07/2018	14/08/2018
2201709	13/07/2018	14/08/2018
2201731	13/07/2018	14/08/2018
2201732	13/07/2018	14/08/2018
2201653	13/07/2018	14/08/2018
2201659	13/07/2018	14/08/2018
2201747	13/07/2018	14/08/2018
2201778	13/07/2018	14/08/2018
2201779	13/07/2018	14/08/2018

Contact ID	Date notified	End of consultation
2201761	13/07/2018	14/08/2018
2201762	13/07/2018	14/08/2018
2201763	13/07/2018	14/08/2018
2201764	13/07/2018	14/08/2018
2201782	13/07/2018	14/08/2018
2201791	13/07/2018	14/08/2018
2202187	13/07/2018	14/08/2018
2202166	13/07/2018	14/08/2018
2201958	13/07/2018	14/08/2018
2202153	13/07/2018	14/08/2018
2201888	13/07/2018	14/08/2018
2201915	13/07/2018	14/08/2018
2201807	13/07/2018	14/08/2018
2201809	13/07/2018	14/08/2018
2201810	13/07/2018	14/08/2018
2201813	13/07/2018	14/08/2018
2201804	13/07/2018	14/08/2018
2201805	13/07/2018	14/08/2018
2202013	13/07/2018	14/08/2018
2202318	13/07/2018	14/08/2018
2202297	13/07/2018	14/08/2018
2202274	13/07/2018	14/08/2018
2202279	13/07/2018	14/08/2018
2202178	13/07/2018	14/08/2018
2202267	13/07/2018	14/08/2018
2202249	13/07/2018	14/08/2018
2202381	13/07/2018	14/08/2018
2202378	13/07/2018	14/08/2018
2202371	13/07/2018	14/08/2018

Contact ID	Date notified	End of consultation
2202366	13/07/2018	14/08/2018
2202359	13/07/2018	14/08/2018
2202330	13/07/2018	14/08/2018
2202338	13/07/2018	14/08/2018
2208969	13/07/2018	14/08/2018
2208970	13/07/2018	14/08/2018
2208974	13/07/2018	14/08/2018
2208983	13/07/2018	14/08/2018
2208998	13/07/2018	14/08/2018
2209101	13/07/2018	14/08/2018
2209102	13/07/2018	14/08/2018
2202384	13/07/2018	14/08/2018
2202386	13/07/2018	14/08/2018
2209151	13/07/2018	14/08/2018
2209154	13/07/2018	14/08/2018
2209165	13/07/2018	14/08/2018
2209168	13/07/2018	14/08/2018
2209170	13/07/2018	14/08/2018
2209211	13/07/2018	14/08/2018
2209214	13/07/2018	14/08/2018
2209217	13/07/2018	14/08/2018
2209142	13/07/2018	14/08/2018
2034059	13/07/2018	14/08/2018
2202202	13/07/2018	14/08/2018
2202374	13/07/2018	14/08/2018
2202247	13/07/2018	14/08/2018
2188849	13/07/2018	14/08/2018
2201720	13/07/2018	14/08/2018
2202170	13/07/2018	14/08/2018

Contact ID	Date notified	End of consultation
804338	17/07/2018	17/08/2018
804340	17/07/2018	17/08/2018
804344	17/07/2018	17/08/2018
2020482	17/07/2018	17/08/2018
804351	17/07/2018	17/08/2018
804354	17/07/2018	17/08/2018
804355	17/07/2018	17/08/2018
804357	17/07/2018	17/08/2018
804366	17/07/2018	17/08/2018
804367	17/07/2018	17/08/2018
1752667	17/07/2018	17/08/2018
804363	17/07/2018	17/08/2018
804365	17/07/2018	17/08/2018
804369	17/07/2018	17/08/2018
804374	17/07/2018	17/08/2018
804386	17/07/2018	17/08/2018
804387	17/07/2018	17/08/2018
804388	17/07/2018	17/08/2018
804391	17/07/2018	17/08/2018
804389	17/07/2018	17/08/2018
1747014	17/07/2018	17/08/2018
804383	17/07/2018	17/08/2018
804384	17/07/2018	17/08/2018
804398	17/07/2018	17/08/2018
804400	17/07/2018	17/08/2018
804399	17/07/2018	17/08/2018
1752723	17/07/2018	17/08/2018
1725072	17/07/2018	17/08/2018
1725073	17/07/2018	17/08/2018

Contact ID	Date notified	End of consultation
1725069	17/07/2018	17/08/2018
1725070	17/07/2018	17/08/2018
1752794	17/07/2018	17/08/2018
1752746	17/07/2018	17/08/2018
1752744	17/07/2018	17/08/2018
1752787	17/07/2018	17/08/2018
1752791	17/07/2018	17/08/2018
1725068	17/07/2018	17/08/2018
1725067	17/07/2018	17/08/2018
1725055	17/07/2018	17/08/2018
1725056	17/07/2018	17/08/2018
1725054	17/07/2018	17/08/2018
1725053	17/07/2018	17/08/2018
1752784	17/07/2018	17/08/2018
1725057	17/07/2018	17/08/2018
1752779	17/07/2018	17/08/2018
2210575	17/07/2018	17/08/2018
1747183	17/07/2018	17/08/2018
2022946	17/07/2018	17/08/2018
1725063	17/07/2018	17/08/2018
2210427	17/07/2018	17/08/2018
2210429	17/07/2018	17/08/2018
2210466	17/07/2018	17/08/2018
2210462	17/07/2018	17/08/2018
2210466	17/07/2018	17/08/2018
2210465	17/07/2018	17/08/2018
2210453	17/07/2018	17/08/2018
2210456	17/07/2018	17/08/2018
1752722	17/07/2018	17/08/2018

Contact ID	Date notified	End of consultation
2025348	17/07/2018	17/08/2018
804392	19/07/2018	17/08/2018
804394	19/07/2018	17/08/2018
2061801	19/07/2018	17/08/2018
804362	19/07/2018	17/08/2018
804360	19/07/2018	17/08/2018
804333	19/07/2018	17/08/2018
804334	19/07/2018	17/08/2018
2210742	19/07/2018	17/08/2018
2210226	19/07/2018	17/08/2018
2210746	19/07/2018	17/08/2018
2210757	19/07/2018	17/08/2018
2210758	19/07/2018	17/08/2018
2020433	19/07/2018	17/08/2018
2025342	19/07/2018	17/08/2018
2025346	19/07/2018	17/08/2018

Table E2-10 Section 42(1)(d) consultee sent a section 42 letter on 31 July and 1 August 2018: Additional identified land interests through ongoing land referencing

Contact ID	Date notified	End of consultation
2202177	31/07/2018	30/08/2018
2202313	31/07/2018	30/08/2018
2202306	31/07/2018	30/08/2018
2202175	31/07/2018	30/08/2018
2050381	31/07/2018	30/08/2018
2202336	31/07/2018	30/08/2018
2024303	31/07/2018	30/08/2018
2024304	31/07/2018	30/08/2018
2024389	31/07/2018	30/08/2018
2024396	31/07/2018	30/08/2018
2058280	31/07/2018	30/08/2018
2211842	31/07/2018	30/08/2018
2211864	31/07/2018	30/08/2018
2211579	31/07/2018	30/08/2018
2211840	31/07/2018	30/08/2018
2211309	31/07/2018	30/08/2018
2210226	31/07/2018	30/08/2018
2211984	31/07/2018	30/08/2018
2024544	01/08/2018	30/08/2018

Table E2-11 Persons consulted in accordance with section 42(1)(d) that are included in the Book of Reference

Contact ID	Nature	Category 1	Category 2	Category 3
704406	Freeholder	Yes	No	No
804297	Freeholder	Yes	No	No
804314	Rights	Yes	Yes	No
804379	Freeholder	Yes	No	No
804381	Freeholder	Yes	No	No
804426	Freeholder	Yes	No	No
804428	Freeholder	Yes	No	No
804500	Freeholder	Yes	No	No
804510	Freeholder	Yes	No	No
804511	Freeholder	Yes	No	No
804512	Freeholder	Yes	No	No
804519	Freeholder	Yes	No	No
804520	Freeholder	Yes	No	No
804521	Freeholder	Yes	No	No
804523	Freeholder	Yes	No	No
804542	Rights	Yes	Yes	No
804547	Freeholder	Yes	No	No
804574	Freeholder	Yes	No	No
804580	Freeholder	Yes	No	No
804589	Freeholder	Yes	No	No
804592	Rights	Yes	Yes	No
804598	Tenant occupiers	Yes	No	No
804604	Freeholder	Yes	No	No
804607	Freeholder	Yes	No	No
804613	Freeholder	Yes	No	No
804621	Freeholder	Yes	No	No
804677	Beneficiary	No	Yes	No
804750	Freeholder	Yes	No	No

Contact ID	Nature	Category 1	Category 2	Category 3
804752	Freeholder	Yes	No	No
804756	Freeholder	Yes	No	No
804757	Freeholder	Yes	No	No
804758	Freeholder	Yes	No	No
804762	Tenant	Yes	No	No
804783	Rights	Yes	Yes	No
809747	Tenant	Yes	No	No
809748	Freeholder	Yes	No	No
809759	Freeholder	Yes	No	No
809774	Freeholder	Yes	No	No
809789	Freeholder	Yes	No	No
809801	Rights	Yes	Yes	No
809814	Rights	Yes	Yes	No
809819	Freeholder	Yes	No	No
2209257	Leaseholder Occupier	No	No	Yes
2209258	Leaseholder Occupier	No	No	Yes
809820	Rights	Yes	Yes	No
809821	Freeholder	Yes	No	No
809822	Leaseholder	Yes	No	No
809823	Freeholder	Yes	No	No
809828	Rights	Yes	Yes	No
809830	Freeholder	Yes	No	No
809831	Freeholder	Yes	No	No
1701378	Rights	Yes	Yes	No
1724416	Freeholder Mort.	No	Yes	No
1724454	Freeholder Mort.	No	Yes	No
1724456	Rights	Yes	Yes	No
1724457	Freeholder Mort.	No	Yes	No
1724469	Freeholder Mort.	No	Yes	No

Contact ID	Nature	Category 1	Category 2	Category 3
1724477	Freeholder	Yes	No	No
1724498	Rights	Yes	Yes	No
1724502	Rights	Yes	Yes	No
1724509	Freeholder Mort.	No	Yes	No
1724510	Beneficiary	No	Yes	No
1724523	Rights	Yes	Yes	No
1724525	Occupier	Yes	No	No
1724527	Rights	Yes	Yes	No
1724528	Rights	Yes	Yes	No
1724578	Rights	Yes	Yes	No
1724579	Rights	Yes	Yes	No
1724592	Leaseholder	Yes	No	No
1724739	Rights	Yes	Yes	No
1724772	Rights	Yes	Yes	No
1724808	Freeholder	Yes	No	No
2202202	Freeholder Mort.	No	Yes	No
2202374	Freeholder Mort.	No	No	Yes
2202247	Leaseholder Mort.	No	No	Yes
2202170	Leaseholder Mort.	No	No	Yes
1724818	Rights	Yes	Yes	No
1724891	Rights	Yes	Yes	No
1725308	Rights	Yes	Yes	No
1740888	Rights	Yes	Yes	No
1740912	Tenant	Yes	No	No
1746725	Occupier	Yes	No	No
1746726	Occupier	Yes	No	No
1747064	Rights	Yes	Yes	No
1747072	Freeholder	Yes	No	No
1753894	Rights	Yes	Yes	No

Contact ID	Nature	Category 1	Category 2	Category 3
1754036	Occupier	Yes	No	No
1754074	Rights	Yes	Yes	No
1754077	Rights	Yes	Yes	No
1754079	Rights	Yes	Yes	No
1754080	Rights	Yes	Yes	No
1754529	Rights	Yes	Yes	No
1759126	Rights	Yes	Yes	No
1759144	Rights	Yes	Yes	No
1759147	Rights	Yes	Yes	No
1759162	Occupier	Yes	No	No
1759164	Occupier	Yes	No	No
1762349	Rights	Yes	Yes	No
1762472	Freeholder	Yes	No	No
1777787	Freeholder	Yes	No	No
2011272	Tenant	Yes	No	No
2013044	Freeholder	Yes	No	No
2013052	Freeholder	Yes	No	No
2013053	Freeholder	Yes	No	No
2021496	Tenant	Yes	No	No
2061710	Freeholder	Yes	No	No
2062568	Occupier	Yes	No	No
2062636	Occupier	Yes	No	No
2090848	Occupier	Yes	No	No
2091386	Tenant	Yes	No	No
2091453	Occupier	Yes	No	No
2200693	Occupier	Yes	No	No
2209219	Occupier	Yes	No	No
804333	Freeholder	No	No	Yes
804334	Freeholder	No	No	Yes

Contact ID	Nature	Category 1	Category 2	Category 3
804338	Freeholder	No	No	Yes
804340	Freeholder	No	No	Yes
804344	Freeholder	No	No	Yes
804351	Freeholder	No	No	Yes
804354	Freeholder	No	No	Yes
804355	Freeholder	No	No	Yes
804356	Leaseholder	No	No	Yes
804357	Freeholder	No	No	Yes
804358	Freeholder	No	No	Yes
804360	Freeholder	No	No	Yes
804362	Freeholder	No	No	Yes
804363	Freeholder	No	No	Yes
804365	Freeholder	No	No	Yes
804366	Freeholder	No	No	Yes
804367	Freeholder	No	No	Yes
804369	Freeholder	No	No	Yes
804374	Freeholder	No	No	Yes
804383	Freeholder	No	No	Yes
804384	Freeholder	No	No	Yes
804386	Freeholder	No	No	Yes
804387	Freeholder	No	No	Yes
804388	Freeholder	No	No	Yes
804389	Freeholder	No	No	Yes
804391	Freeholder	No	No	Yes
804398	Freeholder	No	No	Yes
2209347	Leaseholder Occupier	No	No	Yes
2209352	Leaseholder Occupier	No	No	Yes
2209360	Leaseholder Occupier	No	No	Yes
804399	Freeholder	No	No	Yes
804400	Freeholder	No	No	Yes

Contact ID	Nature	Category 1	Category 2	Category 3
804476	Leaseholder	No	No	Yes
804537	Freeholder	No	No	Yes
804546	Freeholder	No	No	Yes
804595	Freeholder	No	No	Yes
804597	Freeholder	No	No	Yes
804615	Freeholder	No	No	Yes
1724413	Leaseholder Mort.	No	No	Yes
1724455	Freeholder Mort.	No	No	Yes
1724487	Leaseholder Mort.	No	No	Yes
1724490	Freeholder Mort.	No	No	Yes
1724570	Freeholder Mort.	No	No	Yes
1724594	Leaseholder Mort.	No	No	Yes
1724741	Leaseholder Mort.	No	No	Yes
1725018	Freeholder	No	No	Yes
1725016	Freeholder	No	No	Yes
1725020	Freeholder	No	No	Yes
1725022	Freeholder	No	No	Yes
1725023	Freeholder	No	No	Yes
1725029	Freeholder	No	No	Yes
1725030	Leaseholder	No	No	Yes
1725031	Leaseholder	No	No	Yes
1725034	Leaseholder	No	No	Yes
1725039	Leaseholder	No	No	Yes
1725042	Leaseholder	No	No	Yes
1725044	Leaseholder	No	No	Yes
1725048	Leaseholder	No	No	Yes
1725049	Leaseholder	No	No	Yes
1725050	Leaseholder	No	No	Yes
1725055	Freeholder	No	No	Yes

Contact ID	Nature	Category 1	Category 2	Category 3
1725057	Freeholder	No	No	Yes
1725059	Freeholder	No	No	Yes
1725060	Freeholder	No	No	Yes
1725062	Freeholder	No	No	Yes
1725063	Freeholder	No	No	Yes
1725067	Freeholder	No	No	Yes
1725068	Freeholder	No	No	Yes
1725069	Freeholder	No	No	Yes
1725070	Freeholder	No	No	Yes
1725072	Freeholder	No	No	Yes
1725073	Freeholder	No	No	Yes
1733081	Leaseholder Mort.	No	No	Yes
1752744	Freeholder	No	No	Yes
1752746	Freeholder	No	No	Yes
1752779	Freeholder	No	No	Yes
1752785	Freeholder Mort.	No	No	Yes
1752787	Freeholder	No	No	Yes
1752791	Freeholder	No	No	Yes
1753232	Freeholder Mort.	No	No	Yes
1755597	Freeholder	No	No	Yes
1755599	Freeholder	No	No	Yes
1755601	Freeholder	No	No	Yes
1755637	Freeholder	No	No	Yes
1755639	Freeholder	No	No	Yes
1755640	Freeholder	No	No	Yes
1761320	Freeholder	No	No	Yes
1777262	Freeholder	No	No	Yes
2019980	Freeholder	No	No	Yes
2020482	Freeholder	No	No	Yes

Contact ID	Nature	Category 1	Category 2	Category 3
2021343	Freeholder	No	No	Yes
2022827	Leaseholder	No	No	Yes
2022946	Freeholder	No	No	Yes
2024109	Freeholder	No	No	Yes
2024115	Freeholder	No	No	Yes
2024116	Freeholder	No	No	Yes
2024126	Freeholder	No	No	Yes
2024127	Freeholder	No	No	Yes
2024138	Freeholder	No	No	Yes
2024163	Leaseholder	No	No	Yes
2024217	Freeholder	No	No	Yes
2024243	Leaseholder	No	No	Yes
2024283	Freeholder	No	No	Yes
2024325	Freeholder	No	No	Yes
2024326	Freeholder	No	No	Yes
2024478	Leaseholder	No	No	Yes
2024490	Leaseholder	No	No	Yes
2024544	Freeholder	No	No	Yes
2024574	Freeholder	No	No	Yes
2024590	Freeholder	No	No	Yes
2024591	Freeholder	No	No	Yes
2024599	Freeholder	No	No	Yes
2024605	Freeholder	No	No	Yes
2024622	Leaseholder	No	No	Yes
2051563	Freeholder	No	No	Yes
2051664	Leaseholder	No	No	Yes
2057550	Freeholder	No	No	Yes
2057551	Freeholder	No	No	Yes
2061801	Freeholder	No	No	Yes

Contact ID	Nature	Category 1	Category 2	Category 3
2062514	Freeholder Mort.	No	No	Yes
2188060	Leaseholder Mort.	No	No	Yes
2201707	Freeholder	No	No	Yes
2201708	Freeholder	No	No	Yes
2201713	Leaseholder	No	No	Yes
2201714	Leaseholder	No	No	Yes
2201717	Leaseholder	No	No	Yes
2201721	Leaseholder	No	No	Yes
2201722	Leaseholder	No	No	Yes
2201723	Leaseholder	No	No	Yes
2201724	Leaseholder	No	No	Yes
2201727	Leaseholder	No	No	Yes
2201728	Freeholder	No	No	Yes
2201733	Freeholder Mort.	No	No	Yes
2201734	Freeholder	No	No	Yes
2201735	Freeholder	No	No	Yes
2201737	Leaseholder	No	No	Yes
2201742	Freeholder	No	No	Yes
2201743	Freeholder	No	No	Yes
2201745	Freeholder	No	No	Yes
2201750	Freeholder	No	No	Yes
2201752	Freeholder	No	No	Yes
2201758	Leaseholder	No	No	Yes
2201760	Freeholder	No	No	Yes
2201767	Leaseholder	No	No	Yes
2201770	Leaseholder	No	No	Yes
2201771	Leaseholder	No	No	Yes
2201774	Freeholder	No	No	Yes
2201776	Leaseholder	No	No	Yes

Contact ID	Nature	Category 1	Category 2	Category 3
2201780	Leaseholder Mort.	No	No	Yes
2201781	Leaseholder	No	No	Yes
2201784	Leaseholder	No	No	Yes
2201789	Leaseholder	No	No	Yes
2201797	Leaseholder	No	No	Yes
2201799	Leaseholder	No	No	Yes
2201801	Leaseholder	No	No	Yes
2201806	Leaseholder	No	No	Yes
2201808	Leaseholder	No	No	Yes
2201873	Freeholder	No	No	Yes
2201953	Freeholder	No	No	Yes
2201955	Freeholder	No	No	Yes
2201966	Freeholder	No	No	Yes
2201976	Freeholder	No	No	Yes
2201990	Freeholder	No	No	Yes
2201997	Leaseholder	No	No	Yes
2201998	Leaseholder	No	No	Yes
2202005	Leaseholder	No	No	Yes
2202011	Leaseholder	No	No	Yes
2202012	Freeholder	No	No	Yes
2202016	Freeholder	No	No	Yes
2202019	Freeholder	No	No	Yes
2202046	Freeholder	No	No	Yes
2202047	Freeholder	No	No	Yes
2202048	Freeholder	No	No	Yes
2202050	Freeholder	No	No	Yes
2202160	Leaseholder	No	No	Yes
2202175	Leaseholder	No	No	Yes
2202177	Leaseholder	No	No	Yes

Contact ID	Nature	Category 1	Category 2	Category 3
2202182	Freeholder	No	No	Yes
2202185	Leaseholder	No	No	Yes
2202186	Freeholder	No	No	Yes
2202193	Freeholder	No	No	Yes
2202198	Freeholder	No	No	Yes
2202200	Freeholder	No	No	Yes
2202243	Leaseholder	No	No	Yes
2202252	Leaseholder	No	No	Yes
2202263	Leaseholder	No	No	Yes
2202266	Leaseholder	No	No	Yes
2202272	Leaseholder	No	No	Yes
2202293	Leaseholder	No	No	Yes
2202296	Leaseholder	No	No	Yes
2202326	Leaseholder	No	No	Yes
2202333	Leaseholder	No	No	Yes
2202335	Freeholder	No	No	Yes
2202336	Freeholder Mort.	No	No	Yes
2188849	Freeholder Mort.	No	No	Yes
2201720	Freeholder Mort.	No	No	Yes
2202344	Freeholder	No	No	Yes
2202351	Freeholder	No	No	Yes
2202353	Freeholder	No	No	Yes
2202368	Leaseholder	No	No	Yes
2202369	Leaseholder	No	No	Yes
2202376	Leaseholder	No	No	Yes
2202377	Leaseholder	No	No	Yes
2202379	Leaseholder	No	No	Yes
2202380	Leaseholder	No	No	Yes
2202382	Leaseholder	No	No	Yes

Contact ID	Nature	Category 1	Category 2	Category 3
2202385	Leaseholder Mort.	No	No	Yes
2202387	Leaseholder	No	No	Yes
2209111	Freeholder	No	No	Yes
2209150	Leaseholder	No	No	Yes
2209209	Leaseholder	No	No	Yes
2211309	Freeholder	No	No	Yes
2187445	Rights	Yes	Yes	No
1724479	Rights	Yes	Yes	No
1747183	Freeholder	No	No	Yes
1752794	Freeholder	No	No	Yes
2020433	Freeholder	No	No	Yes
2024602	Freeholder	No	No	Yes
2025228	Freeholder	No	No	Yes
2025342	Freeholder	No	No	Yes
2025346	Freeholder	No	No	Yes
2025348	Freeholder	No	No	Yes
2034059	Freeholder	No	No	Yes
2201659	Freeholder	No	No	Yes
2209214	Freeholder	No	No	Yes
2210427	Freeholder	No	No	Yes
2210575	Freeholder	No	No	Yes
2210742	Freeholder	No	No	Yes
2210746	Leaseholder	No	No	Yes
2209151	Freeholder	No	No	Yes
2209102	Freeholder	No	No	Yes
2209389	Leaseholder	No	No	Yes
2209384	Leaseholder	No	No	Yes
1725054	Freeholder	No	No	Yes
1725053	Freeholder	No	No	Yes

Contact ID	Nature	Category 1	Category 2	Category 3
704512	Freeholder	Yes	No	No
1747014	Freeholder	No	No	Yes
1752784	Freeholder	No	No	Yes
2209310	Leaseholders	No	No	Yes
2209290	Leaseholders	No	No	Yes
2202318	Leasehold Occupier	No	No	Yes
2201732	Leasehold Occupier	No	No	Yes
2023754	Occupier	Yes	No	No
1761177	Rights	No	Yes	No
2020114	Freeholder Occupier	No	No	Yes
2189133	Freeholder	Yes	No	No
2057946	Occupier	Yes	No	No
2200846	Occupier	Yes	No	No
1747074	Freeholder Occupier	No	No	Yes
2194152	Rights	No	Yes	No

Table E2-1 Persons consulted under section 42(1)(d) that are not included in the Book of Reference

Contact ID	Contact ID	Contact ID	Contact ID	Contact ID	Contact ID	Contact ID	Contact ID	Contact ID
804291	804605	804711	804782	1724535	1725080	1755554	2020490	2024248
804292	804606	804712	804786	1724558	1725085	1755555	2020541	2024249
804294	804608	804713	804787	1724559	1725086	1755556	2021011	2024250
804296	804609	804727	804788	1724573	1725087	1755575	2021194	2024254
804299	804610	804728	804789	1724574	1725088	1755646	2021469	2024257
804300	804611	804729	804794	1724591	1725091	1755663	2021778	2024258
804301	804612	804730	804795	1724598	1725302	1755664	2022659	2024266
804302	804614	804731	804796	1724612	1725334	1758914	2022768	2024267
804303	804616	804734	804800	1724661	1725417	1759129	2023594	2024270
804311	804617	804735	804801	1724702	1725466	1759131	2024089	2024271
804312	804618	804738	804802	1724779	1726432	1759135	2024106	2024274
804313	804619	804739	2189130	1724837	1730406	1759140	2024144	2024280
804392	804620	2194471	804805	1724850	1733112	1759141	2024145	2024281
804394	804623	804744	809749	1724863	1733214	1759143	2024156	2024282
804403	1759461	804751	809751	1724985	1741105	1759146	2024165	2024287
804406	804625	804753	809752	1724986	1742731	1759149	2024166	2024288
804409	804627	804754	809763	1724987	1745207	1759153	2024167	2024291
804436	804629	804755	809776	1724988	1746724	1759154	2024169	2024293
804437	804631	804760	809794	1724989	1746988	1759155	2024170	2024295
804525	804784	804761	809807	1724990	1746991	1759156	2024173	2024296
804526	804785	804763	809808	1724997	1746992	1759157	2024174	2024297
804528	804633	804764	809811	1724999	1747024	1759181	2024185	2024298
804529	804640	804769	809815	1725003	1747077	1761346	2024187	2024299
804558	804641	804770	809845	1725005	1747080	1761919	2024188	2024303
804568	804642	804771	1724417	1725009	1747106	1762329	2024191	2024304
804572	804643	804772	1724452	1725010	1747112	1777454	2024193	2024308
804576	804644	804773	1724462	1725013	1747116	2012932	2024194	2024309

Contact ID	Contact ID	Contact ID	Contact ID	Contact ID	Contact ID	Contact ID	Contact ID	Contact ID
804584	804647	804774	1724464	1725024	1747121	2012933	2024196	2024311
804587	804649	804775	1724466	1725025	1747125	2012990	2024198	2024313
804590	804656	804776	1724476	1725026	1747228	2012991	2024205	2024315
804594	804676	804777	1724482	1725027	1747229	2013005	2024207	2024316
804596	804706	804778	1724485	1725056	1752575	2013268	2024210	2024317
804600	804707	804779	1724504	1725076	1753991	2013276	2024216	804766
804602	804708	804780	1724507	1725077	1754327	2013278	2024245	804767
804603	804710	804781	1724529	1725079	1755553	2020140	2024246	2024319
2024320	2024431	2037607	2050789	2051123	2210456	2024495	2051144	2201782
2024321	2024432	2037615	2050793	2052058	2210462	2024499	2051267	2201791
2024322	2024434	2050190	2050799	2052484	2210465	2024577	2051270	2202187
2024323	2024435	2050201	2050801	2052524	2210466	2024581	2057536	2202166
2024327	2024437	2050248	2050802	2052527	2210466	2024610	2057544	2201958
2024344	2024438	2050289	2050809	2052530	804679	2024581	2057552	2201888
2024345	2024440	2050310	2050812	2052543	1724415	2024612	2057553	2201915
2024352	2024441	2050312	2050825	2052560	1726450	2024614	2192743	2201807
2024353	2024443	2050313	2050828	2052593	1752608	2024618	2202013	2201809
2024358	2024445	2050316	2050835	2052816	1752613	2024619	2211579	2201810
2024360	2024446	2050318	2050854	2053327	1754027	2024626	2211984	2201813
2024362	2024451	2050320	2050859	2053328	1755645	2024628	2210757	2201804
2024365	2024454	2050322	2050861	2053689	1755669	2024635	2210758	2201805
2024366	2024455	2050323	2050869	2053857	1755672	2024661	2211842	2202297
2024368	2024458	2050324	2050892	2055840	1755678	2024665	2211840	2202274
2024377	2024461	2050328	2050894	2058280	1755680	2024667	2210429	2202279
2024379	2024464	2050333	2050905	2062192	1755691	2024669	1752723	2202178
2024385	2024465	2050341	2050918	2062205	1755696	2024676	2024121	2202267
2024387	2024487	2050379	2050919	2062759	1755699	2047882	2024307	2202249
2024389	2024491	2050381	2050924	2090847	1755700	2037619	2024318	2202381

Contact ID	Contact ID	Contact ID	Contact ID	Contact ID	Contact ID	Contact ID	Contact ID	Contact ID
2024396	2024524	2050389	2050984	2091454	1755701	2050243	2025223	2202378
2024398	2024579	2050420	2050985	2188042	1755702	2050331	2024582	2202371
2024403	2024580	2050447	2050987	2188044	2024197	2050332	2201726	2202366
2024404	2024583	2050600	2050989	2188049	2024201	2050334	1755641	2202359
2024405	2024589	2050679	2050997	2188630	2024214	2050335	1755642	2202330
2024407	2024607	2050688	2051008	2194149	2024241	2050681	2201709	2202338
2024409	2024608	2050692	2051012	1759132	2024278	2050771	2201731	2208969
2024411	2024611	2050709	2051017	2194151	2024286	2050772	2201653	2208970
2024413	2024615	2050713	2051019	2197440	2024410	2050776	2201747	2208974
2024416	2024616	2050717	2051038	2200018	2024417	2050778	2201778	2208983
2024418	2024617	2050718	2051044	2200271	2024450	2050780	2201779	2208998
2024419	2024637	2050724	2051047	2202306	2024470	2050781	2201761	2209101
2024423	2024659	2050770	2051112	2202313	2024477	2050782	2201762	2202384
2024426	2024896	2050773	2051114	2209184	2024479	2050788	2201763	2202386
2024430	2034198	2050774	2051121	2210453	2024485	2051139	2201764	2209154
2209165	2209168	2209170	2209211	2209217	2209142	1752667	1752722	

Table E2- 13 Persons included in the Book of Reference that have not been consulted under section 42(1)(d)

Contact ID	Contact Name	Category 1	Category 2	Category 3	Reason person not consulted under section 42
2213811	Citrus PX Two Limited	No	No	Yes	Citrus PX Two Limited owns a freehold interest in 19 Stonehenge Road, Amesbury, SP4 7BA and Boulton Finance Limited holds a financial charge over the property. Having purchased the Land Registry information along Stonehenge Road prior to supplementary consultation, the title (WT438811) for this property was pending a new application for registration and the ownership information was not available to purchase. As such, a consultation letter was sent to The Occupier of the property. A full Land Registry refresh was conducted prior to the submission of the DCO on 15 August 2018, at which point it was identified that the Land Registry had been updated and these additional interests were identified and included in the Book of Reference. Both organisations were sent Confirmation of interest requests on 3 September to confirm the information held on record. Both organisations were also sent the letter on 29 August 2018 along with consultation material and were invited to contact Highways England and informed of the Examination process. On 20 September a further letter was sent giving the parties an opportunity to comment on the proposals. They were given until 22 October 2018 to
2213812	Boulton Finance Limited	No	No	Yes	

Contact ID	Contact Name	Category 1	Category 2	Category 3	Reason person not consulted under section 42
					provide comments. A copy of these letters are included in Appendix E5.
2212165	Legal & General Home Finance Ltd	No	No	Yes	<p>Legal & General Home Finance Limited has a legal charge in respect of 1 Sky Meadows, Stonehenge Road, Amesbury, SP4 7BA. The organisation is a mortgagee and was missed from the statutory consultation. However, the proprietors at the address were consulted about the statutory consultation and also as part of the supplementary consultation. Legal & General Home Finance Limited interests were identified on 2 August as part of the due diligence process undertaken to confirm the contents of the Book of Reference. Legal & General Home Finance Limited was sent Land Interest Questionnaires on 3 August 2018 and follow up confirmation requests on 3 September 2018 to confirm the information held on record. Legal & General Home Finance Limited has responded to both the Land Interest Questionnaire and Confirmation Request.</p> <p>Legal & General Home Finance Limited was also sent a letter on 29 August 2018 along with consultation material and were invited to contact Highways England and informed of the Examination process. On 20 September a further letter was sent to Legal & General Home Finance Limited giving an opportunity to comment on the proposals. They were</p>

Contact ID	Contact Name	Category 1	Category 2	Category 3	Reason person not consulted under section 42
					given until 22 October 2018 to provide comments. A copy of these letters are included in Appendix E5.
2213620	Capital Home Loans Limited	No	No	Yes	Capital Home Loans Limited has a legal charge in respect of 46 High Street, Amesbury SP4 7DL. The organisation is a mortgagee and was missed from the statutory consultation. However, the proprietors at the addresses were consulted as part of the supplementary consultation. Capital Home Loans Limited's interests were identified on 14 August as part of the due diligence process undertaken to confirm the contents of the Book of Reference. Capital Home Loans Limited was sent Land Interest Questionnaires on 3 August 2018 and follow up confirmation requests on 3 September 2018 to confirm the information held on record. There has been no response received from Capital Home Loans Limited to date. Capital Home Loans Limited was also sent a letter on 29 August 2018 along with consultation material and were invited to contact Highways England and informed of the Examination process. On 20 September a further letter was sent to Capital Home Loans Limited giving an opportunity to comment on the proposals. They were given until 22 October 2018 to provide comments. A copy of these letters are included in Appendix E5.

Contact ID	Contact Name	Category 1	Category 2	Category 3	Reason person not consulted under section 42
2188732	Sovereign Housing Association Limited	No	No	Yes	<p>Sovereign Housing Limited is the freeholder in respect of 1 and 2 Old School House, High Street, Amesbury, SP4 7FG. These two properties are identified as potentially falling with Category 3 of s.44 PA 2008. As such, the leaseholders and occupiers at the addresses were consulted as part of the statutory and supplementary consultations. However, Sovereign Housing Limited's freehold interest was missed and they were not consulted as part of the supplementary consultation. This additional interest was identified as part of the due diligence process undertaken to confirm the contents of the Book of Reference. Sovereign Housing Limited was sent a confirmation request on 3 September 2018 to confirm the information held on record, and responded on 7 September 2018. Sovereign Housing Limited was also sent a letter on 29 August 2018 along with consultation material and were invited to contact Highways England and informed of the Examination process. On 20 September a further letter was sent to Sovereign Housing Association Limited an opportunity to comment on the proposals. They were given until 22 October 2018 to provide comments. On 20 September a further letter was sent to Sovereign Housing Association Limited giving an opportunity to comment on the</p>

Contact ID	Contact Name	Category 1	Category 2	Category 3	Reason person not consulted under section 42
					proposals. They were given until 22 October 2018 to provide comments. A copy of these letters are included in Appendix E5.
2212167		No	No	Yes	This party is the freeholder in respect of 5 and 7 High Street, Amesbury, SP4 7ET. The freehold ownership of these properties is unregistered and enquiries were made of the occupiers on site. A Land Interest Questionnaire was sent to the property on 12 July 2018, and the property leaseholders and occupiers were consulted as part of the supplementary consultation. A response to the Land Interest Questionnaire was received from the occupiers confirming the freeholder's name and address following the cut off for consultation. This party was sent a Land Interest Questionnaire on 3 August 2018 and confirmation request on 3 September 2018 to confirm the information held on record. No response has so far been received. The freeholder was sent a letter on 29 August 2018 along with consultation material and were invited to contact Highways England and informed of the Examination process. On 20 September a further letter was sent to This party giving an opportunity to comment on the proposals. They were given until 22 October 2018 to provide comments. A copy of these letters are included in Appendix E5.

Contact ID	Contact Name	Category 1	Category 2	Category 3	Reason person not consulted under section 42
2212212	Barclays Bank UK plc	No	No	Yes	<p>Barclays Bank UK plc has a legal charge in respect of 3 Stonehenge Walk, Amesbury, Salisbury, SP4 7DB, 8 Stonehenge Walk, Amesbury, Salisbury, SP4 7DB, 6 Stonehenge Walk, Amesbury, Salisbury, SP4 7D and 5 and 6 Beechwood Court, High Street, Amesbury, Salisbury, SP4 7DQ. These five mortgage interests were formerly held by Barclays Bank plc, which was correctly consulted as part of the statutory consultation. In the period between statutory consultation and supplementary consultation, the mortgages were transferred to Barclays Bank UK plc. The change was identified on 23 August 2018 as part of the due diligence process undertaken to confirm the contents of the Book of Reference. The proprietors at the addresses were also consulted as part of statutory consultation. Barclays Bank UK plc has been sent a Land Interest Questionnaire on 3 August 2018 and follow up confirmation requests on 3 September 2018 to confirm the information held on record. No response has been received from Barclays Bank UK plc to date. Barclays Bank UK plc was also sent a letter on 29 August 2018 along with consultation material and were invited to contact Highways England and informed of the Examination process. On 20 September a further letter was</p>

Contact ID	Contact Name	Category 1	Category 2	Category 3	Reason person not consulted under section 42
					sent to Barclays Bank UK plc giving an opportunity to comment on the proposals. They were given until 22 October 2018 to provide comments. A copy of these letters are included in Appendix E5.
2211851		No	No	Yes	This party is the freeholder of Tandoori Nights, 26 High Street, Amesbury, SP4 7DL. The freehold ownership of these properties is unregistered and enquiries were made of the occupiers on site. A Land Interest Questionnaire was sent to the property on 12 July 2018, and the property leaseholders and occupiers were consulted as part of the supplementary consultation. A response to the Land Interest Questionnaire was received from the occupiers confirming the freeholder's name, but with no confirmed address (other than being based in Italy). Follow up enquiries were made to ascertain the freeholder's details by attempting to contact the freeholder and communication with the tenants. It was confirmed on 23 August 2018 that correspondence should be sent via Tandoori Nights. The freeholder was sent a letter on 29 August 2018 along with consultation material and were invited to contact Highways England and informed of the Examination process. On 20 September a further letter was sent to this party giving an opportunity to comment on the proposals. They were given until 22

Contact ID	Contact Name	Category 1	Category 2	Category 3	Reason person not consulted under section 42
					October 2018 to provide comments. A copy of these letters are included in Appendix E5.
2202364		No	No	Yes	These parties are leaseholders of 17 Stonehenge Walk, Amesbury, SP4 7DB. Consultation was sent via the above address as part of the supplementary consultation, as is the recorded correspondence address on the Land Registry, but was returned as undeliverable. Follow up enquiries were made to contact the leaseholders, who confirmed on 23 August 2018 that correspondence should be sent to an alternative address. The leaseholders were sent letters on 29 August 2018 along with consultation material and were invited to contact Highways England and informed of the Examination process. On 20 September a further letter was sent to these parties giving an opportunity to comment on the proposals. They were given until 22 October 2018 to provide comments. A copy of these letters are included in Appendix E5.
2202361		No	No	Yes	These parties are leaseholders of 17 Stonehenge Walk, Amesbury, SP4 7DB. Consultation was sent via the above address as part of the supplementary consultation, as is the recorded correspondence address on the Land Registry, but was returned as undeliverable. Follow up enquiries were made to contact the leaseholders, who confirmed on 23 August 2018 that correspondence should be sent to an alternative address. The leaseholders were sent letters on 29 August 2018 along with consultation material and were invited to contact Highways England and informed of the Examination process. On 20 September a further letter was sent to these parties giving an opportunity to comment on the proposals. They were given until 22 October 2018 to provide comments. A copy of these letters are included in Appendix E5.
804474		No	No	Yes	This party is the leaseholder of 19 Stonehenge Walk, Amesbury, SP4 7DB. Enquiries were made and consultation sent using the address listed on Land Registry, but was returned as undeliverable on 30 July 2018. Alternative addresses were identified and further enquiries with the leaseholder were made and the

Contact ID	Contact Name	Category 1	Category 2	Category 3	Reason person not consulted under section 42
					<p>confirmed address was established on 15 August 2018. The leaseholder was sent a letter on 29 August 2018 along with consultation material and were invited to contact Highways England and informed of the Examination process. On 20 September a further letter was sent to this party giving an opportunity to comment on the proposals. They were given until 22 October 2018 to provide comments. A copy of these letters are included in Appendix E5.</p>

E3 Land referencing methodology, 25 January 2017

E3.1 Purpose of the document

The purpose of this document is to set out the land referencing methodology for the Highways England's A303 Amesbury to Berwick Down scheme. The scheme forms part of a package of proposals for the A303/A358 corridor to improve the vital connection between the South West and the South East. The Scheme will provide a high quality dual two lane all-purpose carriageway on the A303 trunk road between Amesbury and Berwick Down in Wiltshire. The scheme will allow the free flow movement of vehicles on the A303 by providing grade separated junctions with the A345 at Countess and the A360 at Longbarrow. The A303 will pass through a tunnel of approximately 2 miles in length to reduce its impact on the World Heritage Site. The improvement will also include a bypass of the village of Winterbourne Stoke.

The scheme is categorised as a Nationally Significant Infrastructure Project ("**NSIP**") and consent to implement the proposals would be by Application for development consent ("**Application**") under the Planning Act 2008 ("**PA 2008**").

The scheme will affect parties with an interest in land in its vicinity and the land referencing process has been undertaken to meet certain statutory obligations set out in the PA 2008 and the Infrastructure Planning (Applications: Prescribed Forms and Procedure) Regulations 2009 ("**APFP 2009**"). The methodology set out in this document has been used to identify all interests in land through diligent inquiry in order to consult under Section 42(1)(d), to produce the Book of Reference as part of application submission and complete the process of issuing notices under Section 56 should the application be accepted.

E3.2 Introduction

The legislation requires certain persons to be identified through a process of diligent inquiry, to be consulted about the proposals and their land interests and rights recorded and categorised prior to the Application.

Diligent inquiry is not defined in PA 2008. For the purpose of this Application, diligent inquiry is to be regarded as the completion of the land referencing as set out in the remainder of this document.

The categories of persons that require identification for the purposes of consultation and notification under Sections 42 and 56 are set out in Sections 44 and 57. This involves undertaking diligent inquiry to identify persons with an interest in land within Categories 1, 2 and 3.

Category 1 includes owners, lessees, tenants and occupiers of the land within the proposed project development area (“Order limits”).

Category 2 includes parties that are interested in the land or have the power to sell, convey or release the land within Order limits.

Category 3 includes parties that the applicant thinks that, if the order sought by the application were made and fully implemented, the person would or might be entitled to make a relevant claim for compensation under Section 10 of the Compulsory Purchase Act 1965, Part 1 of the Land Compensation Act 1973 or Section 152 of the PA 2008.

This document sets out how Highways England identified and categorised these persons with interests in land inside and outside the Order Limits by establishing clear Land Referencing Limits, taking account of the potential impact of the A303 Stonehenge on their interests.

In addition to the above categories, Highways England must record and categorise certain other types of interest that are subject to special procedures in relation to compulsory acquisition powers. These are as follows, and the method of identifying these are described in this document.

Commons, fuel/field allotments and open space

Interests held by the National Trust

Interests held by statutory undertakers and local authorities

The document describes the methods used to compile and maintain a Book of Interest and a Book of Reference, which are the documents that record such information that is required as part of an Application.

E3.3 Setting the land referencing limits

Section 42 consultation

In the absence of final order limits or survey information to identify where any significant effects might be felt, the referencing limits were set to the widest extent that the project considered parties may have a relevant claim for compensation.

The referencing limits for Section 42 were identified as follows:

1. All interests in draft Order limits identified for the proposed design for consultation (freeholders, leaseholders, tenants, occupiers, rights, beneficiaries, mortgagees etc. of all land and property)
2. All interests within a 10m buffer of the draft Order limits to capture any interests in land abutting our draft Order limits, including frontage interests
3. Any interest that is affected by possible injurious affection, including measures of mitigation and blights to a property
4. All receptors identified as being likely to be potentially affected by operational noise, vibration, smell, fumes, smoke, artificial lighting and/or discharge of any solid or liquid substances from the proposed project, to such an extent as it could result in a relevant claim for compensation,
5. Any beneficiaries of water abstraction licences that may be impacted by dewatering and any other party that is likely to be a relevant claimant.

The Land Referencing Limits for Items 1 and 2 were determined with reference to the land interests that may be directly affected by the A303 Stonehenge.

Items 3 and onwards were a response to the requirement to identify referencing limits for additional Category 3 interests which may include interests falling outside of the draft Order limits.

A precautionary approach was taken in determining Category 3 parties on the basis of information available ahead of the Section 42 consultation (such as by considering the likely significant environmental effects of the Project as contained in the Preliminary Environmental Information (PEI) Report).

Book of Reference submission

These parameters were revisited prior to the compilation and completion of the Book of Reference to support the Application as more information became available and the design was finalised for application submission.

E3.4 Desktop referencing

HM Land Registry

Land Registry data was received in the form of a digital shape file (a GIS layer) and digital copies of the Official Copy Registers and Title Plans. All relevant freehold, leasehold, mortgagee, beneficiary, other charges, private rights and restrictive covenant information is extracted and stored in a land referencing database.

From this data the land ownership parcels were created. The land ownership parcels were drawn to reflect unique ownership information and were stored spatially on a GIS application.

Where land was not registered, additional parcels to complete these gaps were created based on OS mapping and site data. As a result all land within land referencing limits was parcelled and given unique reference numbers.

Updates were requested from Land Registry on a quarterly basis, ensuring updates were received ahead of key milestones and this ensured that any changes that occurred prior to section 42 consultation, and again before the submission of the Book of Reference were captured.

Other desktop activities

Additional desktop activities were undertaken to confirm information received through site enquiries and Land Registry. For example, Companies House searches are undertaken to ensure registered companies' details were verified and the registered office was appropriate for the service of notices and other correspondence. Quick Address Search ("QAS") checks (including electoral roll information), searches of phone books and reviews of Rural Payment Wales data were carried out where no other information had been received for an occupier of a property. QAS is regarded as a less accurate source of data and therefore has been replaced where confirmation of interests was received. Where QAS did not result in the identification of a named party, the occupier of that address was added to ensure the property received notification of the consultation. Where QAS was the only source of information for a property, an additional interest named "The Occupier" will be included as an additional entry.

E3.5 Contact referencing

Land Interest Questionnaires (LIQs)

Prior to undertaking contact site visits, LIQs were posted using Royal Mail to all parties to confirm their interest and request further information. This included a request for information about a recipient's own interests, associated third party interests and the spatial extent of the property. Included with the questionnaires were individual plans showing the anticipated land ownership boundaries.

Respondents were asked to complete the questionnaires, amend the boundary plans where required, and return the completed documents to the land referencing team in pre-paid envelopes provided.

The land referencing team analysed this returned information and entered it into the land referencing database or contacted the respondents to resolve any queries or conflicting information.

Recipients of the LIQ were also offered the means to respond or ask questions via email or via a dedicated hotline. The land referencing team recorded all information received and answer any queries.

Major Land Owners ("MLO"s)

Land interest information was requested from MLOs, including local authorities, statutory utilities and other landowners with multiple land ownerships through letter and email requests for information.

Requests to local authorities also included authorisation to access the Councils' land terrier mapping; information about public highways and private roads; information about special category land (including public open spaces, common land, fuel and field garden allotments); information relating to statutory undertakers (e.g. gas, water, media service providers); information relating to extant planning permissions which may alter the ownership or a land parcel and future public and privately funded developments. Where necessary, further enquiries were made to address changes, anomalies and gaps.

Highways and public rights of way were identified through requests for information from the local authority (cross referenced with the local authority's record of public rights of way (the 'definitive map') and other desktop validation processes. Highway boundaries have been parcelled according to Land Registry (or through gap analysis of unregistered land between two registered titles) and compared with the local authority provided highway and public rights of way information. This was then fed back to the local authority in order to confirm the information had been interpreted correctly and to confirm the highway boundaries were accurate. Public rights of way information were included in descriptions for land parcels over which they cross.

Statutory utilities/undertakers that were believed to have a possible interest in the area were contacted to determine their interests. A list of undertakers/utilities was compiled using data provided by the project's design engineers and desktop research (including gas transporters and distribution network operators as specified by OFGEM), land interest information, site information and experience on other projects. Requests were then made with these organisations to confirm their interest within the limits of the scheme and the locations of any equipment and apparatus. The results of these enquiries and research is mapped resulting in a plan of interests and relevant apparatus.

Any existing information or stakeholder data gained in the course of property discussions or the Section 42 consultation were recorded.

Site observations

Site visits were undertaken in order to gain an understanding of the physical attributes on the ground such as occupation, use and potential likely ownership as well as to further familiarise the referencing team with the land and to identify potentially complicated sites (i.e. identify and examine sites that may have larger populations, unregistered land or probable multiple rights of access issues). All land parcels were visited where access was by public highway or rights of way, or by permission of the land owner if relevant.

Contact site visits / land information investigations

Contact site visits to all land parcels were undertaken in order to speak to land interests at their properties and identify and confirm the ownership and occupation details. This was in addition to confirming details which may have been gathered through desktop methods.

Where LIQs had not been returned from a property, site teams attempted to complete the questionnaires during contact site visits. Where there was no response at a property, a calling card was left for the occupants to request that they contact the land referencing team to provide land ownership information by post, email or telephone. If no response was received, the property was visited a minimum of two further times to attempt to gather the required information. On each occasion, a calling card was left at the property encouraging the occupier to respond by contacting the land referencing team. All updates were recorded in the land referencing database and GIS.

Unknown owner site requests for information

Where land ownership information cannot be ascertained through desktop or site referencing methods, local land charges searches were undertaken and the land referencing team erected notices on site requesting information. The notice showed the land ownership boundary in question and provided details of how to contact the land team with any relevant information. These notices were checked regularly for six weeks and replaced if they were removed. All updates were recorded in the land referencing database and GIS.

Section 52 – requirement to provide information

Planning Act 2008: Infrastructure Planning (Fees) Regulations 2010 guidance sets out that where an applicant is refused information, they can submit a request to the Secretary of State who can require that the information is to be provided under s.52 of the PA 2008. A fee of £1,000 must be paid at the same time as any request is made. Applicants are expected to act reasonably, first seeking to obtain relevant information directly before seeking authorisation under these provisions. Specifically, applicants should only submit requests for those aspects of information where they consider they have been unreasonably refused that information.

While it was understood an application under Section 52 was available, it was expected that the land referencing methodology would prove sufficient for obtaining information on interested parties and so it was not expected that Section 52 notices will be required. However, if a party was known to be withholding a significant amount of information that could have resulted in the omission of other third parties from being included in consultation or the Book of Reference, and this information could not have been gleaned through any other method, the process would have been considered on an ad hoc basis.

Requests for Confirmation of information

Prior to submission of the application and Section 56 the assembled land referencing data was confirmed and corroborated by carrying out a Land Registry update to capture any changes that had occurred. A further Companies House and desktop review was completed.

To confirm the accuracy of information held, “Request for Confirmation” forms were issued to all interested parties identified prior to the Section 42 consultation and again prior to submission of the application. These consisted of a pre-populated questionnaire per land parcel and a schedule of other parties identified as having an interest in that land parcel. The forms were sent alongside land ownership boundary plans which, like the LIQs, were posted by first class mail. Recipients were requested to confirm information or amend it by providing corrections and/or updates and return the documents by email, telephone or by post in pre-paid envelopes provided. The land referencing database will be updated with any new information.

Data management

All information on potentially affected persons with an interest in land is stored on the land referencing database, Pinpoint. This includes the nature of their interest and contact details. All correspondence was uploaded and attached to the relevant person with an interest in land. This includes LIQs and Request for Confirmation forms received by post or completed on site, incoming and outgoing emails, records of telephone conversations, incoming and outgoing emails, letters and all project related correspondence such as notices. For efficient data and document management it is important that other members of the Project pass on relevant information that they

gather during the course of the Project. In order to ensure diligent inquiry has been carried out, the dates, times and outcomes of all site visits were recorded.

Land Registry titles and plans were uploaded against the relevant parcel and interested parties to not only show a detailed history of the investigation but to provide an easily available source for all land and property.

Should it be required, or if required to respond to queries from interested parties, all details of contacts and interests may be produced at short notice.

All data collected was (and continues to be) held in accordance with the Data Protection Act 1988, using it solely for the A303 Stonehenge.

Special category land

Sections 130 to 132 of the Planning Act 2008 ('PA 2008') govern DCOs that seek the compulsory acquisition of land and rights in land (including temporary acquisition) of "special category land".

Special category land is defined as "...the land identified as forming part of a common, open space, National Trust land or fuel or field garden allotment..."

These categories of land are further defined as follows:

1. "common" includes any land subject to be enclosed under the Inclosure Acts 1845 to 1882, and any town or village green;
2. "fuel or field garden allotment" means any allotment set out as a fuel allotment, or a field garden allotment, under an Inclosure Act;
3. "open space" means any land laid out as a public garden, or used for the purposes of public recreation, or land being a disused burial ground."

Commons

Commons were identified through desktop research processes by identifying any such restrictions listed on Land Registry records and Ordnance Survey features, and using online mapping systems to ascertain Department for Environment, Food and Rural Affairs ("DEFRA") records of registered commons, town and village greens. Each local authority was also requested to provide information relating to commons, town and village greens, and the land referencing team accessed commons records held by relevant local authorities to review the information available. Site visits were also undertaken to identify any land that appeared to be a common (such as being known locally as a common or through inspection of signage), and a full review of aerial photography to identify areas that have the characteristics of a common or green (such as location in a village centre, or being a Site of Special Scientific Interest ("SSSI"). In these cases, further investigation was undertaken with the local authority to query these locations, and if no confirmation was received, was included on a precautionary basis.

Allotments

Allotments were identified through a request to each local authority for their records. Site visits were also undertaken to identify any land that appears to be an allotment (such as being known locally as an allotment or through inspection of signage), and a full review of aerial photography to identify areas that have the characteristics of allotments (such as a patchwork of individual gardens or peat works). In these cases, further investigation was undertaken with the local authority to query these locations, and if no confirmation was received, was included on a precautionary basis. On provision of land ownership information, if a party identified an area of land they occupy as being an allotment, it was included as such. While the above definition only includes those allotments set out under and Inclosure Act, the Project has taken a precautionary approach to include all allotments given this information is not necessarily reliable.

Open space

Open space was identified through desktop research processes using online mapping systems to ascertain Department for DEFRA records of registered parks and gardens, publicly accessible leisure facilities and playing fields and publicly accessible nature reserves. Each local authority was also requested to provide information recorded and considered to be open space. Site visits and reviews of aerial photography was also undertaken to identify any land that appears to be open space (such as being set out as a public garden, appearing to be a disused burial ground (old gravestones etc.), used by the local community for recreation (sports, games, dog walking etc.), with evidence of potential recreational activities (such as park benches, picnic benches, local clubs (such as fishing or yachting clubs). While the above definition can be considered to be subjective, the Project has taken a precautionary approach to include all land that could be considered to be open space.

National Trust land

This was identified and considered if any land was identified (through the methodology contained in this document) as owned by the National Trust.

Crown land

This was identified and considered if any land was identified (through the methodology contained in this document) as owned by a Crown interest (including Her Majesty in right of her Crown, an interest belonging to a government department and other Crown interests noted under Section 227 of the Planning Act 2008).

Deliverables for Section 42 consultation

The land referencing activities outlined above culminated in the production of a Book of Consultation, comprising a schedule of names and addresses to be sent consultation material under s42(1)(d) of the Planning Act 2008.

As per the Inspectorate guidance (Planning Act 2008: guidance on the Pre-application process), the land referencing team continued to identify new and additional interests within referencing limits throughout and after the conclusion of Section 42 consultation but before the application is submitted. Highways England provided a proportionate opportunity to any new person identified with a land interest to make their views known on the application. Where new interests in land were identified very shortly before the intended submission of the application, despite diligent efforts earlier in the process, Highways England has been proactive and helpful in ensuring that the person understands how they can, if they so wish, engage with the process if the application is accepted for examination.

Deliverables for application submission

The land referencing information data was used to produce the Book of Reference and associated land plans for submission as part of the application, and will be used to populate and issue notices under Section 56 of the PA 2008 if and when the submitted application is accepted by the Planning Inspectorate.

E4 Materials used in land referencing

E4.1 A303 Land Interest Questionnaire cover letter



Dear

A303 Stonehenge

Land Interest Questionnaire

You may be aware that Highways England intends to improve the A303 past Stonehenge, between Amesbury and Berwick Down. The Secretary of State recently announced the proposed route of the Scheme, and our proposed solution is to build a 1.8mile (2.9km) tunnel under the World Heritage Site (WHS), a bypass for Winterbourne Stoke and improve the existing junctions between the A303 and the intersecting A345 and A360. The Scheme is classed as a Nationally Significant Infrastructure Project under the Planning Act 2008 and Highways England will be seeking a Development Consent Order from the Secretary of State via the Planning Inspectorate.

We have identified that you have an interest in land in the vicinity of the Scheme. We wish to confirm that we have correctly identified you as holding an interest in this land and to ask you to identify anybody else who you know to also have an interest in the land.

The purpose of seeking this information is to enable us to consult with you and ensure you have opportunity to comment on the scheme as the design develops.

Your details have been obtained from publicly available sources such as Land Registry and from information you may have previously provided to the previous phases of the project. AmW will be representing Highways England on aspects of land interest information.

Enclosed with this letter is;

- 1) Land Interest Questionnaire (LIQ). The LIQ is provided so that you can confirm the information we have received is correct in the form required, identify any changes to land ownership/interest and confirm any other interests that others may hold over the land. Once complete please sign the form and return to us so we can contact further land interests you have identified.
- 2) A plan which shows the extent of land that we believe you have an interest in. Please also sign and return the plan to confirm that the boundary is correct. If the boundary is not correct please mark on the plans the required amendments and send back to us.
- 3) A pre-paid envelope to return the questionnaire to the AmW lands team or scan the questionnaire and email it to A303@wsp.com

If you require assistance completing this form, please contact a member of the AmW lands team on **01392 267540** or email on A303@wsp.com

Please complete and return the questionnaire and plan to the AmW lands team as soon as possible.

If you have any further queries, please contact Highways England on **0300 123 5000**, or the project team at a303stonehenge@highwaysengland.co.uk

To know more about the A303 Stonehenge project, please visit <http://roads.highways.gov.uk/projects/a303-stonehenge-amesbury-and-berwick-down/>

Yours sincerely,

AmW

AmW is an alliance of AECOM, Mace and WSP, working on behalf of Highways England

E4.2 A303 Template Land Interest Questionnaire

<p>Land ownership parcel number shown on plan:</p> <p>Your reference number:</p> <p style="text-align: right;"><i>For office use only</i></p>

1. Your details

Please provide the details of the person(s) or organisation that has an interest in the land shown on the attached plan. Please check/complete the details:

<p>If the interest is held by you, what is your name?</p>	<p>Title & full name:</p>
<p>Are you trading? If so what name do you trade under?</p>	<p>Trading as:</p>
<p>If the interest is held by an organisation, what is its registered name?</p>	<p>Registered name of organisation:</p> <p>Company/charity number:</p>
<p>Address (if an organisation, this should be the registered address):</p>	
<p>Telephone:</p>	

Email address:		
Would you prefer to receive correspondence by email? If so please check the tick box	<input type="checkbox"/>	Yes, send my correspondence by email.
Alternative postal address (if you would like information sent to an address as well as the one given above):		

If you are an executor, trustee, partner of the person/company that owns the interest in the property (as listed above), please provide details of your name/address, and the names/addresses of any others with such an interest, in the space provided below or in the space provided at the back of this pack.

2. Your interest – The nature of interest you hold over the property shown on the attached plan.

Please indicate in the box below your interest in the land. If you have a joint or shared interest please note this and add details of the other interested parties in section 5.

<p>What is the nature of your interest in the land? E.g. freehold, (shared) leasehold, tenant. If other, please give details.</p>	
<p>Do you occupy the property? If you do not, please give details of who does in section 5.</p>	

<p>The following three questions are applicable only if you are a leaseholder. If you are not a leaseholder, please mark as N/A and move onto the next section.</p>	
<p>What is the term (length) of the lease or tenancy (if known)?</p>	
<p>If known, what date did the lease commence?</p>	
<p>What is the demise of the lease; i.e. what part of the overall property does the lease apply to? (e.g. does the lease also include any rights of access? If so, please describe here and identify on the attached plan.)</p>	

We are required to keep these details up to date, and property often changes hands. Therefore, where known and not confidential, please provide detail of prospective purchase or tenants for the property.

3. Please provide details, where known, of any other individuals or organisations who might acquire an interest in the property over the next six months (e.g. someone who might buy or lease it)?

Full name:	
Address:	
Email address:	
Details of the current situation:	

4. Please confirm what the land is used for (e.g. residential, commercial, pasture, arable, equine etc.). Please also confirm if the land is used as a common, an allotment(s), a public garden, a disused burial ground, or used for the purposes of public recreation in any way? If yes, please provide details in the space below or in the space provided at the back.

The following information questions if you know of any other interests in the property and it is requested so we are able to confirm that we have identified interests for all property and land to ensure that we can consult and provide information as widely as possible.

5. Other interests - Are there any other people or organisations in the property that have an interest? For example, this might include:

If you pay rent, please provide the name and address of the person(s) to whom rent is paid e.g. landlord, freeholder

If you rent out the property, please provide the names of these leaseholders, tenants, licence holders (e.g. mooring or fishing), advertising hoardings etc.

Please provide the names and addresses of anyone with rights (e.g. of access, including shared access ways), options to purchase, cautions, restrictive covenants, rent charges, peppercorn rents, grazing rights, shooting rights, mineral rights, manorial rights or easements over the property.

Please provide details of any other people or organisations with an interest in the property

Nature of interest (e.g. landlord, tenant, rights of access, caution, etc):	
Title & full name:	
Home address:	
Telephone:	
Email address:	
Do they occupy the property?	

Please continue on the page provided at the back if required.

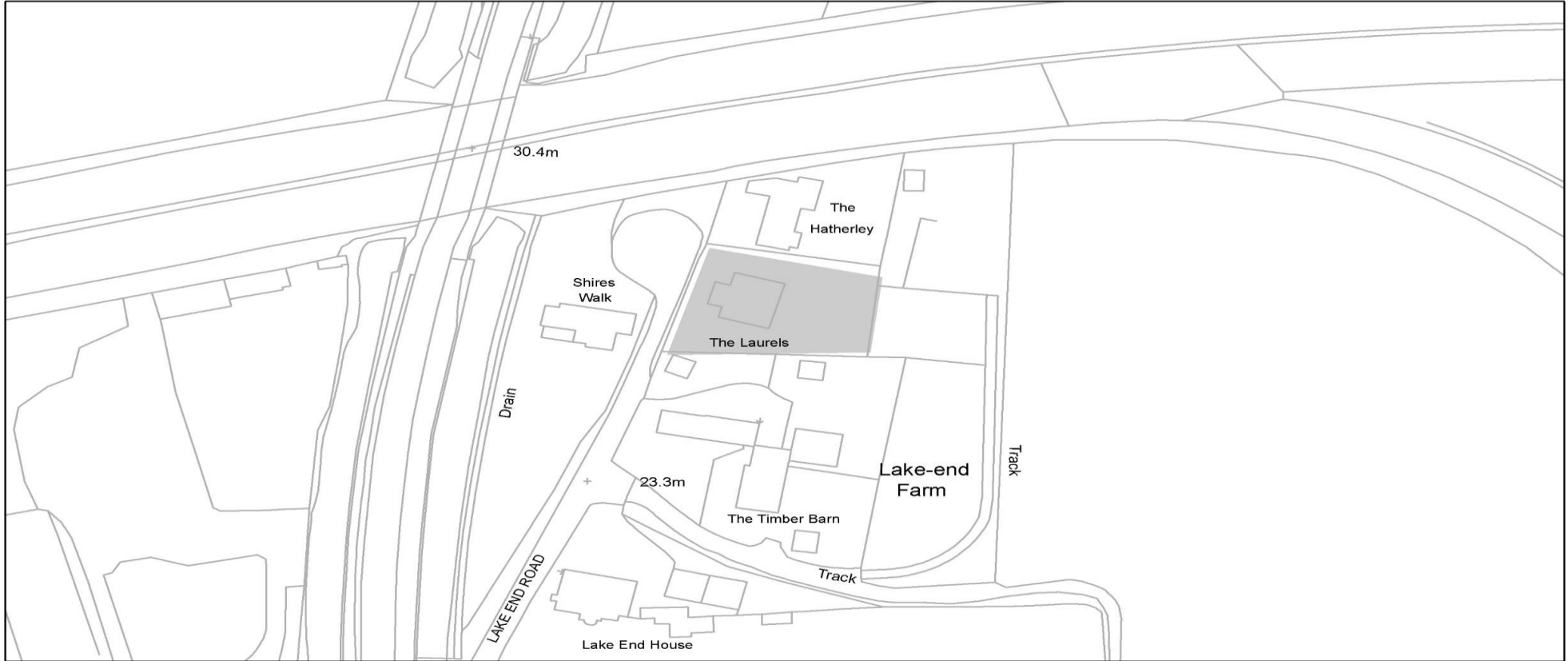
The following section relates to mortgages or charges on the property as we need to include anyone with a financial interest in your property in the Book of Reference. We can check this information in the registered title at HM Land Registry, but if you have recently obtained a mortgage or changed your mortgagee, this information may not be accurate or up to date.

6. Is your interest subject to any mortgage or equitable interest?

Name:	[Related mortgage name]
Address:	[Related mortgage address]
Mortgage reference (note: please do NOT provide your bank account details)	<i>(This helps your lender or mortgagee check their details when we send them the consultation information)</i>

A303 Stonehenge

Land ownership parcel number: [Parcel No]



MAP REPRODUCED WITH THE PERMISSION OF ORDNANCE SURVEY ON BEHALF OF HMSO. CROWN COPYRIGHT AND DATABASE RIGHT ???? ALL RIGHTS RESERVED. ORDNANCE SURVEY LICENCE NUMBER???????????

SCALE: 1:1,250



E4.3 PRA Landowner Letter



Caitlin Wentworth
Land and Property Lead Stonehenge
Highways England
Temple Quay House
2 The Square
Temple Quay
Bristol
BS1 6HA
Phone: 0300 123 5000
Email:
A303Stonehenge@highwaysengland.co.uk

Dear

A303 STONEHENGE TUNNEL – PREFERRED ROUTE ANNOUNCEMENT

Today, 12 September 2017, the Government announced its preferred route for A303 Stonehenge, Amesbury to Berwick Down. The announcement follows our public consultation earlier this year, the feedback from which helped us make our recommendation to the Secretary of State.

With this letter we have included a copy of our booklet, *Moving forward – the preferred route* which gives you a summary of the consultation and how it influenced the choice of preferred route.

The route now runs closer to the line of the existing road through the World Heritage Site and provides a northern bypass for Winterbourne Stoke. The scheme still consists of a twin-bored tunnel at least 1.8 miles (2.9km) past Stonehenge plus junctions with the A345 and the A360 either side of the WHS.

We are writing to you because some of your land or property may be affected by the proposed scheme, or your property is in close proximity to the proposed works. We want to be as open and clear as we can about what will happen next and help land owners and occupiers understand the potential implications of the scheme.

About the preferred route

The announcement of the preferred route follows an exhaustive review of options to improve the A303. In identifying the preferred route we have tried to minimise the effect on land and property. Please be assured that we will continue to give full

consideration to minimising impacts on all land and property as we develop the design for both the permanent and temporary construction works.

Your rights with respect to land and property within the ‘route protection’

The enclosed map shows the route protection (notification of development) of the preferred route. Wiltshire Council, the local planning authority, has been asked to protect the land inside the notification of development from potentially conflicting new development until our designs are completed and construction needs have been finalised. They will let us know if there are any submissions for planning applications in that area. The route is, however, still subject to adjustment and variation as we develop the design. We will continue to discuss any changes with affected land owners, occupiers and other affected parties.

We have included a factsheet with this letter which explains your rights as an affected owner or occupier. Members of the project team will also be available to answer any questions you may have at forthcoming drop-in events we have planned near you:

Winterbourne Stoke

The Manor Barn, High St, Winterbourne Stoke, SP3 4SZ

Saturday 16 September 11am-5pm

Amesbury

Antrobus House, 39 Salisbury Rd, Amesbury, SP4 7HH

Friday 22 September 2pm-8pm

Saturday 23 September 11am-5pm

Winterbourne Stoke

The Manor Barn, High St, Winterbourne Stoke, SP3 4SZ

Friday 29 September 2pm-8pm

We would also be willing to meet with you separately to discuss the proposals if you wish.

We will maintain close liaison with landholders who may be directly affected as we continue to develop the scheme.

There will then be another opportunity for you to formally comment on the scheme proposals in a further round of public consultation early next year, before we submit our application for development consent.

You can find more information about the route and our public consultation earlier this year on our website at www.highways.gov.uk/a303stonehengepra, or you can email us on A303Stonehenge@highwaysengland.co.uk .

Yours sincerely,

Caitlin Wentworth

A303 Stonehenge Land and Property Lead

E4.4 Landowner Consultation Event Letter Template



A303 Stonehenge: Amesbury to Berwick Down

Landowner invitational event – Thursday 8 February 2018

Dear

We are writing to let you know that the statutory consultation for the proposed Highways England A303 Stonehenge: Amesbury to Berwick Down Scheme ('the Scheme') will be starting soon. In the next few days, you will receive formal notification of the start of consultation, and what it means for you.

I wanted to write in advance of this formal notification to let you know that we have arranged a dedicated consultation event in which landowners, tenants and occupiers along the route of the scheme are invited to attend. This landowner VIP consultation event will be at the very start of the statutory consultation, and so we wanted to give you prior notice so that you can make arrangements to attend.

The landowner invitational event details are as follows. You will be able to view details of the scheme at any point during the times below.

1. Date: Thursday 8 February 2018
2. Time: 16.00 - 20.00
3. Venue: The Manor Barn, High St, Winterbourne Stoke, SP3 4SZ

If you are unable to make the landowner invitational event, our land and project team will be available to meet you at all consultation events to follow this preliminary session, details of which will be confirmed to you in formal notification in the next few days.

If you have any concerns or questions in the meantime, please contact Alex Crow on A303@wsp.com or 0778965 0142.

Yours sincerely,



Caitlin Wentworth

Land & Property Lead for Highways England

E4.5 A303 Confirmation Schedule Cover Letter



Dear

A303 Stonehenge Confirmation of Interests

We are writing to you as part of our commitment to make sure we keep you up-to-date with progress on the proposed A303 Stonehenge Project. Following the first phase of consultation on the Scheme which ended in January 2017, we held a second phase of consultation, which ended April 2018 and a supplementary consultation which ends August 2018.

We expect to submit a formal application for Development Consent to the Planning Inspectorate in September 2018. The Planning Inspectorate, on behalf of the Secretary of State, will have 28 days to decide whether to accept our application. The application will then enter the pre-examination stage, during which anyone who wishes to, can register with the Planning Inspectorate and provide their views on our proposals.

AmW has been appointed by Highways England to compile the Book of Reference, which will accompany the application for development consent. The Book of Reference is a document containing the names and addresses of all land owners, leasees, tenants, occupiers or those with any other interest in the land, who might be affected by the scheme and is a statutory requirement as part of a development consent application.

We understand that there will always be some changes to residents' details and land ownership information and, for that reason, we are asking you to help us confirm that the information we have for you is correct.

We have enclosed a 'Summary of Interest', schedule of land interests and a plan for each piece of land in which we have recorded you as having an interest. These documents detail our current understanding of your property/properties. We have obtained your details either by contacting you directly and using the information you have given us, or from publicly available sources such as the Land Registry or the electoral roll.

We will use the information as detailed in this letter to contact you in the future, unless you contact us to tell us of any changes. If you know there will be a change in the next few months, please also give us as much detail as possible, for example if you are planning to move.

If you are no longer responsible for the property, please let us know who is and we will update our records.

You can contact AmW using the following methods:

- Scan the information and email A303@wsp.com
- Use the enclosed pre-paid envelope addressed to A303 Lands Team, PO Box 74664, London WC1A 9PB

Please can you confirm your information by 17 August 2018.

If you require assistance completing this form, please contact a member of the AmW lands team on 01392 267540 or email A303@wsp.com

To find out more about the A303 Amesbury to Berwick Down project, please visit <http://roads.highways.gov.uk/projects/a303-stonehenge-amesbury-and-berwick-down/>

If you have any further queries, please contact Highways England on 0300 123 5000, or the project team at a303stonehenge@highwaysengland.co.uk

The information will be used in accordance with the Data Protection Act 1998 and all applicable laws and will not be used for any other purpose without your permission.

Once again, thank you for helping us confirm your details.

Yours sincerely,

AmW

AmW is an alliance of AECOM, mace and WSP,
working on behalf of Highways England

Summary of interest

Your contact reference number: «ContactID»

This page relates to land parcel reference number:

1. We currently understand that your name and address are as follows. If this interest is held by an organisation, this should be your registered address.

Telephone number:

Mobile phone number:

Email address:

2. We have you listed as an (Interest type) of the land shown on the plan attached to the end of this questionnaire and that you occupy this property.

Please provide any additional information:

3. The schedule below details the organisations and persons that we understand to have an interest in this property.

- Please tell us if there are any additional interests. This would include any organisations or individuals who have a mortgage or equitable interest
- If you own a share of the freehold of your property, we will have included you as a leaseholder, and also included the organisation who hold the freehold interest on your behalf

Name	Nature	Occupies the property?	Details	Interest
Joseph John Bloggs	Freeholder	No		
James Collins	Tenant	Yes		
National Westminster Bank plc	Freeholder mortgagee	No	as mortgagee for Joseph John Bloggs	in respect of The Laurels, Lake End Road, Dorney, SL4 6QS

If any of the information on this page is incorrect, please let us know so that we can ensure you are notified correctly.

Please respond to this confirmation schedule including any amendments made in sections 1 to 7 via the online response system detailed in the covering letter, return to us using the enclosed prepaid envelope or send your response to:

A303 Lands Team or A303@wsp.com
PO BOX 74664
London, WC1A 9PB

The information provided at sections 1 and 2:

Is correct

or

has been corrected by me

The information provided in the schedule at section 3:

Is correct

or

has been corrected by me

The parcel shown on the plan:

Is correct

or

has been corrected by me

The information is both complete and accurate to the best of my knowledge

Name: *(please print)*

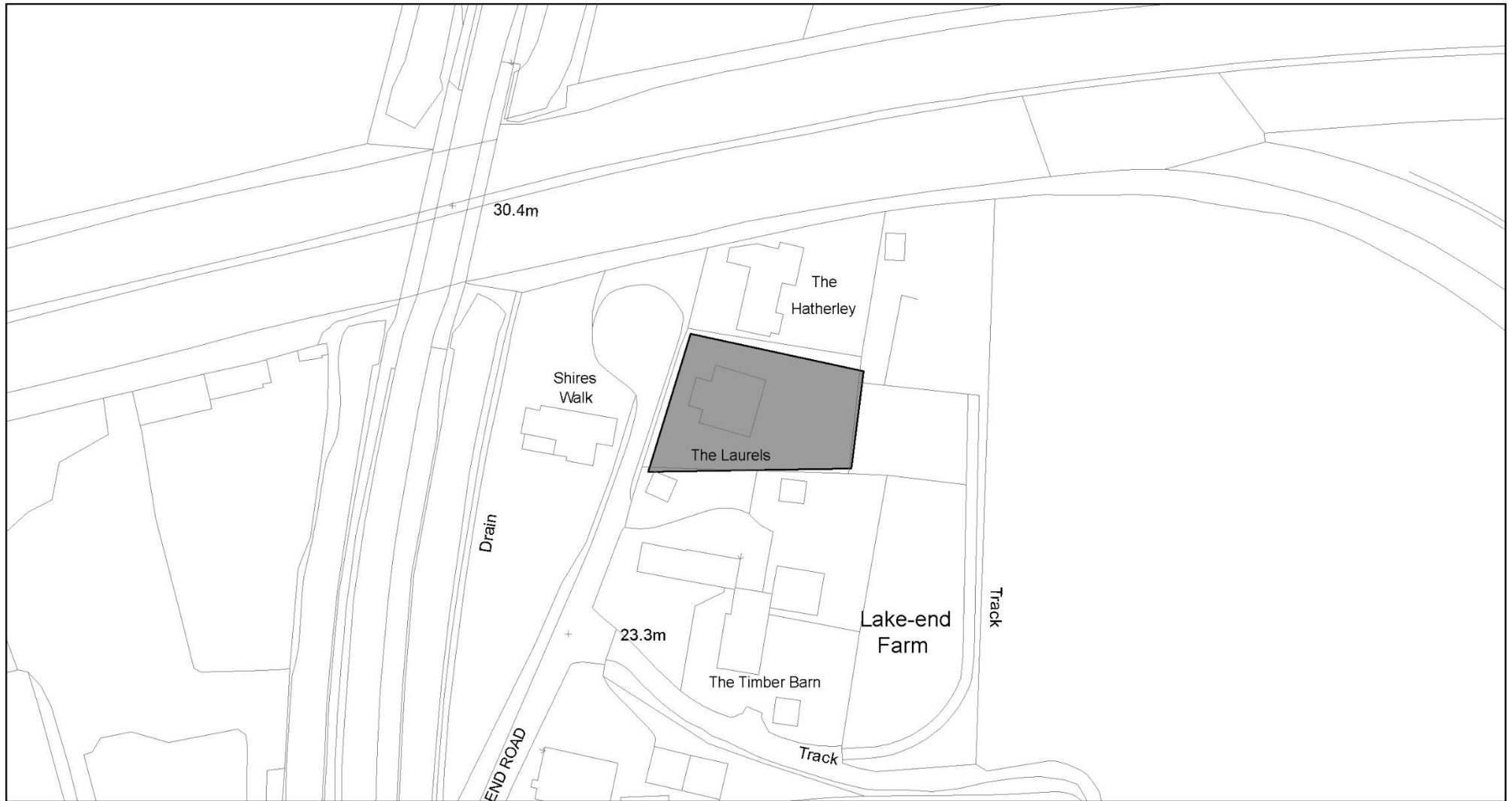
Signed:Date:

Any information you give us will be managed in accordance with the Data Protection Act 1998 and it will not be used for any other purpose without your permission.

Should you require any assistance completing this form, please contact a member of the AmW lands team on **01392 267540** or email on A303@wsp.com and they will be happy to assist. Please quote your contact reference number.

To know more about the A303 Stonehenge project, please visit:
<http://roads.highways.gov.uk/projects/a303-stonehenge-amesbury-and-berwick-down/>

If you have any further queries, please contact the Highways Agency Information Line on **0300 123 5000**, or the project team at a303stonehenge@highwaysengland.co.uk



Based upon the Ordnance Survey Mapping with the permission of the Controller of Her Majesty's Stationery Office. © CROWN COPYRIGHT Unauthorised reproduction infringes Crown Copyright and may lead to prosecution or civil proceedings. HIGHWAYS AGENCY 100018928 SCALE: 1:1,250

E5 Section 42 letters and site notices

E5.1 Site notice

Public Consultation under Sections 42, 47 and 48 of the Planning Act 2008

A303 Stonehenge: Amesbury to Berwick Down

NOTICE TO PERSONS WITH UNKNOWN INTERESTS IN LAND

We are writing to inform you of the statutory consultation for the proposed Highways England A303 Stonehenge: Amesbury to Berwick Down Scheme ('the Scheme') which is a nationally significant infrastructure project for the purposes of the Planning Act 2008 (the Act).

The Act requires us to make an application to the Secretary of State for Transport for a Development Consent Order (DCO) to construct the Scheme. We intend to make our application in Autumn 2018. In accordance with Section 42 of the Act, Highways England, as applicant, must consult you about this proposed application.

Following on from the previous public consultation in January 2017 and the preferred route announcement in September 2017, Highways England is proposing to upgrade the A303 past Stonehenge, between Amesbury and Berwick Down to a dual two-lane carriageway.

The proposed Scheme is approximately 8 miles (nearly 13km) long and includes:

- a bypass to the north of Winterbourne Stoke with a viaduct over the Till valley;
- a new junction between the A303 and A360 to the west of and outside the Stonehenge Avebury and Associated Sites World Heritage Site, replacing the existing Longbarrow roundabout;
- a tunnel at least 1.8 miles (2.9km) long past Stonehenge;
- a new junction between the A303 and A345 at the site of the existing Countess roundabout.

The Scheme is Environmental Impact Assessment development ("EIA development"), as defined by the Infrastructure Planning (Environmental Impact Assessment) Regulations 2017. An Environmental Statement will be submitted as part of the DCO application and Preliminary Environmental Information ("PEI") forms part of the consultation material.

Highways England is formally consulting you on the proposed application in accordance with the statutory requirements. This consultation is an opportunity for you to tell us your thoughts on the proposed Scheme.

Consultation materials including the Preliminary Environmental Information Report and Non-Technical Summary, Statement of Community Consultation and plans of the scheme can be found on the project webpage at www.highways.gov.uk/A303Stonehenge/consultation. Copies of the consultation materials will be available to view at deposit locations in the vicinity of the proposed Scheme and at the public consultation events.

Deposit points

- **Amesbury Library**, Smithfield Street, Amesbury, Salisbury, SP4 7AL
- **Tidworth Leisure Centre**, Nadder Road, Tidworth, SP9 7QW
- **Salisbury Library**, Market Place, Salisbury, SP1 1BL
- **Wiltshire Council Offices County Hall**, Bythesea Road, Trowbridge, BA14 8JN
- **Wilton Library**, South Street, Wilton, SP2 0JS
- **Devizes Community Hub and Library**, Sheep Street, Devizes, SN10 1DL
- **Marlborough Library**, 91 High Street, Marlborough, SN8 1HD
- **Warminster Library**, 3 Horseshoe Walk, Warminster, BA12 9BT
- **Westbury Library**, Westbury House, Edward Street, BA13 3BD
- **The Wiltshire and Swindon History Centre**, Cocklebury Road, Chippenham, SN15 3QN

In addition, consultation booklets and response forms will be available throughout the consultation period at the following locations:

- **Stonehenge Visitor Centre**, Near Amesbury, SP4 7DE
- **The Barcroft Medical Practice**, Barcroft Medical Centre, Amesbury, SP4 7DL
- **St Melor Surgery**, Edwards Road, Amesbury, Salisbury, SP4 7LT
- **Larkhill Medical Centre**, Willoughby Road, Larkhill, Salisbury, Durrington, SP4 8QY
- **Till Orchard Surgery**, High Street, Shrewton, Salisbury, SP3 4BZ
- **Cross Plain Health Centre**, High Street, Shrewton, Salisbury, SP3 4DB

Public consultation events

As part of the consultation process, we will be holding a series of public drop-in events where you can find out about the scheme plans and talk to our project experts. Everyone is welcome to these; please feel free come along to make sure you get the latest, most accurate information about the scheme and ask any questions you may have.

Date	Time	Location	Address
Friday 23 March 2018	14.00 to 20.00	Antrobus House	39 Salisbury Rd, Amesbury, SP4 7HH
Friday 13 April 2018	14.00 to 20.00	Mere Lecture Hall	Salisbury Street, Mere, BA12 6HA
Saturday 14 April 2018	11.00 to 17.00	St Paul's, Salisbury	The Church Centre, Fisherton Street, Salisbury, SP2 7QW

Highways England will review all comments received during the consultation period relating to the proposals. Your feedback can influence the final proposals before Highways England makes its application to the Planning Inspectorate. So we would encourage you to take part and submit your comments. Please give us as much detail as you can. If there are things you think we should do, let us know why.

If you wish to find out more about the planning process for nationally significant infrastructure projects such as this, please visit the Planning Inspectorate website at <https://infrastructure.planninginspectorate.gov.uk>

What you need to do now


The consultation period now runs from **8 February 2018 to 23 April 2018** and all feedback must be received no later than 23.59 on Monday 23 April 2018. This can be done in a number of ways:

- Complete a response form on the project website at www.highways.gov.uk/A303Stonehenge/consultation
- Complete and return the enclosed feedback form by post or by writing to Freepost A303 STONEHENGE CONSULTATION
- Email us at A303Stonehenge@highwaysengland.co.uk
- By leaving a completed response form with a representative at one of the consultation events

If you have any questions on the content of this letter, please contact the Highways England Community Relations Team on 0300 123 5000, or the project team at A303Stonehenge@highwaysengland.co.uk

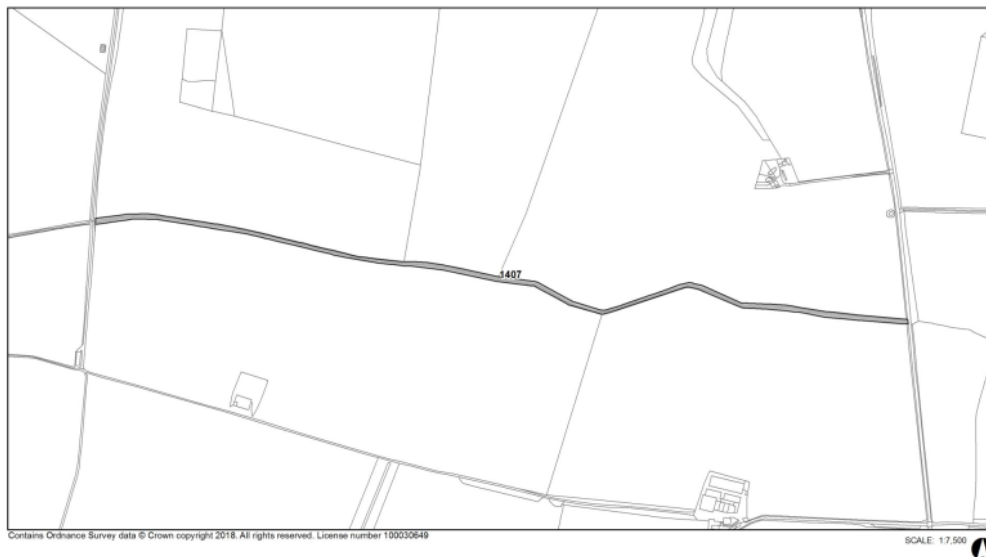
To know more about the A303 Stonehenge Scheme, please visit www.highways.gov.uk/A303Stonehenge/consultation

Yours sincerely,



Derek Parody
Project Director for Highways England

If you own or benefit from an interest in the land shown edged red on the plan below, or know who does, then please contact the A303 Stonehenge Lands team on A303@wsp.com quoting reference number: 1407




E5.2 Site notices in situ



E5.3 Plan showing locations of unknown land where site notices erected



Contains Ordnance Survey data © Crown copyright 2018. All rights reserved. License number 100030649

SCALE: 1:12,000 

E5.4 Section 42 letter, 6 February 2018

Complex Infrastructure Programme
Temple Quay House
2, The Square
Temple Quay
Bristol
BS1 6HA

Date: 6 February 2018

Our ref:

A303 Stonehenge: Amesbury to Berwick Down

Public Consultation: Thursday 8 February 2018 to Friday 6 April 2018

Planning Act 2008 Section 42: Duty to consult on a proposed Application

Planning Act 2008 Section 48: Duty to publicise

Dear,

We are writing to inform you of the start of the statutory consultation for the proposed Highways England A303 Stonehenge: Amesbury to Berwick Down Scheme ('the Scheme') which is a Nationally Significant Infrastructure Project for the purposes of the Planning Act 2008 (the Act).

The Act requires us to make an application to the Secretary of State for Transport for a Development Consent Order (DCO) to construct the Scheme. We intend to make our application in Autumn 2018. In accordance with Section 42 of the Act, Highways England, as applicant, must consult you about this proposed application.

Following on from the previous public consultation in January 2017 and the preferred route announcement in September 2017, Highways England is proposing to upgrade the A303 past Stonehenge, between Amesbury and Berwick Down to a dual two-lane carriageway.

The proposed Scheme is approximately 8 miles (nearly 13km) long and includes:

- I. a bypass to the north of Winterbourne Stoke with a viaduct over the Till valley

- II. a new junction between the A303 and A360 to the west of and outside the Stonehenge Avebury and Associated Sites World Heritage Site, replacing the existing Longbarrow roundabout
- III. a tunnel at least 1.8 miles (2.9km) long past Stonehenge
- IV. a new junction between the A303 and A345 at the site of the existing Countess roundabout

The Scheme is Environmental Impact Assessment development (“EIA development”), as defined by the Infrastructure Planning (Environmental Impact Assessment) Regulations 2017. An Environmental Statement will be submitted as part of the DCO application and Preliminary Environmental Information (“PEI”) forms part of the consultation material.

Highways England is formally consulting you on the proposed application in accordance with the statutory requirements. This consultation is an opportunity for you to tell us your thoughts on the proposed Scheme.

I enclose with this letter a copy of our consultation booklet, response form, Section 48 notice and a leaflet providing information about the consultation events.

Further consultation materials including the Preliminary Environmental Information Report and Non-Technical Summary, Statement of Community Consultation and plans of the scheme can be found on the project webpage at www.highways.gov.uk/A303Stonehenge/consultation.

Copies of the consultation materials will be available to view at deposit locations in the vicinity of the proposed Scheme and at the public consultation events. Details of the deposit locations and public consultation events can be found in the enclosed notice and leaflet, and on the project webpage at the above address.

Highways England will review all comments received during the consultation period relating to the proposals. Your feedback can influence the final proposals before Highways England makes its application to the Planning Inspectorate. So we would encourage you to take part and submit your comments. Please give us as much detail as you can. If there are things you think we should do, let us know why.

If you wish to find out more about the planning process for nationally significant infrastructure projects such as this, please visit the Planning Inspectorate website at <https://infrastructure.planninginspectorate.gov.uk>

What you need to do now

The consultation period runs from **8 February 2018 to 6 April 2018** and all feedback must be received by Highways England on or before 23:59 on Friday 6 April. This can be submitted in a number of ways:

- I. Complete a response form on the project website at www.highways.gov.uk/A303Stonehenge/consultation
- II. Complete and return the enclosed feedback form by post or by writing to Freepost A303 STONEHENGE CONSULTATION
- III. Email us at A303Stonehenge@highwaysengland.co.uk
- IV. By leaving a completed response form with a representative at one of the consultation events

If you have any questions on the content of this letter, please contact the Highways England Community Relations Team on 0300 123 5000, or the project team at A303Stonehenge@highwaysengland.co.uk

To know more about the A303 Stonehenge Scheme, please visit www.highways.gov.uk/A303Stonehenge/consultation

Yours sincerely,



Derek Parody

Project Director for Highways England

E5.5 Section 42 letter to additional identified land interests through ongoing land referencing, 8 March 2018 (recipients also sent a consultation extension letter on 20 March 2018)



Complex Infrastructure Programme
Temple Quay House
2, The Square
Temple Quay
Bristol
BS1 6HA

Date: 8 March 2018

Our ref: A303_s42_20180309-804525

A303 Stonehenge: Amesbury to Berwick Down

Public Consultation: Thursday 8 February 2018 to Friday 6 April 2018

Planning Act 2008 Section 42: Duty to consult on a proposed Application

Planning Act 2008 Section 48: Duty to publicise

Dear [REDACTED]

We are writing to inform you of the statutory consultation for the proposed Highways England A303 Stonehenge: Amesbury to Berwick Down Scheme ('the Scheme') which is a nationally significant infrastructure project for the purposes of the Planning Act 2008 (the Act).

The Act requires us to make an application to the Secretary of State for Transport for a Development Consent Order (DCO) to construct the Scheme. We intend to make our application in Autumn 2018. In accordance with Section 42 of the Act, Highways England, as applicant, must consult you about this proposed application.

Following on from the previous public consultation in January 2017 and the preferred route announcement in September 2017, Highways England is proposing to upgrade



the A303 past Stonehenge, between Amesbury and Berwick Down to a dual two-lane carriageway.

The proposed Scheme is approximately 8 miles (nearly 13km) long and includes:

- a bypass to the north of Winterbourne Stoke with a viaduct over the Till valley;
- a new junction between the A303 and A360 to the west of and outside the Stonehenge Avebury and Associated Sites World Heritage Site, replacing the existing Longbarrow roundabout;
- a tunnel at least 1.8 miles (2.9km) long past Stonehenge;
- a new junction between the A303 and A345 at the site of the existing Countess roundabout.

The Scheme is Environmental Impact Assessment development (“EIA development”), as defined by the Infrastructure Planning (Environmental Impact Assessment) Regulations 2017. An Environmental Statement will be submitted as part of the DCO application and Preliminary Environmental Information (“PEI”) forms part of the consultation material.

Highways England is formally consulting you on the proposed application in accordance with the statutory requirements. This consultation is an opportunity for you to tell us your thoughts on the proposed Scheme.

I enclose with this letter a copy of our consultation booklet, response form, Section 48 notice and a leaflet providing information about the consultation events.

Further consultation materials including the Preliminary Environmental Information Report and Non-Technical Summary, Statement of Community Consultation and plans of the scheme can be found on the project webpage at www.highways.gov.uk/A303Stonehenge/consultation.

Copies of the consultation materials will be available to view at deposit locations in the vicinity of the proposed Scheme and at the public consultation events. Details of the deposit locations and public consultation events can be found in the enclosed notice and leaflet, and on the project webpage at the above address.

Highways England will review all comments received during the consultation period relating to the proposals. Your feedback can influence the final proposals before Highways England makes its application to the Planning Inspectorate. So we would encourage you to take part and submit your comments. Please give us as much detail as you can. If there are things you think we should do, let us know why.



If you wish to find out more about the planning process for nationally significant infrastructure projects such as this, please visit the Planning Inspectorate website at <https://infrastructure.planninginspectorate.gov.uk>

What you need to do now


The consultation period runs from **8 February 2018 to 6 April 2018** and all feedback must be received by Highways England on or before 23:59 on Friday 6 April. This can be submitted in a number of ways:

- Complete a response form on the project website at www.highways.gov.uk/A303Stonehenge/consultation
- Complete and return the enclosed feedback form by post or by writing to Freepost A303 STONEHENGE CONSULTATION
- Email us at A303Stonehenge@highwaysengland.co.uk
- By leaving a completed response form with a representative at one of the consultation events

If you have any questions on the content of this letter, please contact the Highways England Community Relations Team on 0300 123 5000, or the project team at A303Stonehenge@highwaysengland.co.uk

To know more about the A303 Stonehenge Scheme, please visit www.highways.gov.uk/A303Stonehenge/consultation

Yours sincerely,



Derek Parody

Project Director for Highways England

E5.6 Section 42 letter sent to additional identified land interests through ongoing land referencing, 20 March 2018



Highways England
Complex Infrastructure Programme
Temple Quay House
2, The Square
Temple Quay
Bristol
BS1 6HA

Date: 20 March 2018

Our ref: A303-NS-20180321-
2057551

A303 Stonehenge: Amesbury to Berwick Down

Public Consultation: Extended deadline for comments until Monday 23 April 2018

Planning Act 2008 Section 42: Duty to consult on a proposed Application

Planning Act 2008 Section 48: Duty to publicise

Dear [REDACTED]

Further to our letter dated 6 February 2018, we are writing to inform you that we have extended the statutory consultation period for the proposed A303 Stonehenge: Amesbury to Berwick Down scheme.

Recent severe winter weather conditions meant we had to cancel our planned public consultation events in Mere on Thursday 1 March 2018 and Salisbury on Saturday 3 March 2018. We have now rearranged these consultation events, the details of which are set out in the consultation leaflet enclosed. To allow sufficient time for people to respond following the rearranged events, we have also extended the consultation period to Monday 23 April 2018.



The proposed A303 Stonehenge: Amesbury to Berwick Down scheme ('the Scheme') is a nationally significant infrastructure project under the Planning Act 2008 ('the Act'). The Act requires us to make an application to the Secretary of State for Transport for a Development Consent Order (DCO) to construct the Scheme. We intend to make our application in Autumn 2018. In accordance with Section 42 of the applicant, must consult you about this proposed

proximately 8 miles (nearly 13km) long and includes:

- a bypass to the north of Winterbourne Stoke with a viaduct over the Till valley;
- a new junction between the A303 and A360 to the west of and outside the Stonehenge Avebury and Associated Sites World Heritage Site, replacing the existing Longbarrow roundabout;
- a tunnel at least 1.8 miles (2.9km) long past Stonehenge;
- a new junction between the A303 and A345 at the site of the existing Countess roundabout.

The Scheme is Environmental Impact Assessment development ("EIA development"), as defined by the Infrastructure Planning (Environmental Impact Assessment) Regulations 2017. An Environmental Statement will be submitted as part of the DCO application and Preliminary Environmental Information ("PEI") forms part of the consultation material.

Highways England is formally consulting you on the proposed application in accordance with the statutory requirements. This consultation is an opportunity for you to tell us your thoughts on the proposed Scheme.

All consultation materials including the Preliminary Environmental Information Report and Non-Technical Summary, Statement of Community Consultation and plans of the scheme can be found on the project webpage at www.highways.gov.uk/A303Stonehenge/consultation.

Copies of the consultation materials are available to view at deposit locations in the vicinity of the proposed Scheme and at the public consultation events. Details of the deposit locations and public consultation events can be found in the enclosed notice and leaflet, and on the project webpage at the above address.

Highways England will review all comments received during the consultation period relating to the proposals. Your feedback can influence the final proposals before Highways England makes its application to the Planning Inspectorate. So we would encourage you to take part and submit your comments. Please give us as much detail as you can. If there are things you think we should do, let us know why.



If you wish to find out more about the planning process for nationally significant infrastructure projects such as this, please visit the Planning Inspectorate website at <https://infrastructure.planninginspectorate.gov.uk>

What you need to do now

The consultation period now runs from **8 February 2018 to 23 April 2018** and all feedback must be received no later than 23.59 on Monday 23 April 2018. This can be done in a number of ways:


- Complete a response form on the project website at www.highways.gov.uk/A303Stonehenge/consultation
- Complete and return a response form by post or by writing to Freepost A303 STONEHENGE CONSULTATION
- Email us at A303Stonehenge@highwaysengland.co.uk
- By leaving a completed response form with a representative at one of the consultation events

Highways England will consider all comments received relating to the proposals. Your feedback can influence the final proposals before Highways England makes its application to the Planning Inspectorate in Autumn 2018. We would encourage you to take part and submit your comments. Please give us as much detail as you can. If there are things you think we should do, let us know why.

If you have any questions on the content of this letter, please contact the Highways England Community Relations Team on 0300 123 5000, or the project team at A303Stonehenge@highwaysengland.co.uk

To know more about the A303 Stonehenge Scheme, please visit www.highways.gov.uk/A303Stonehenge/consultation

Yours sincerely,



Derek Parody

Project Director for Highways England

E5.7 Section 42 letter sent to additional identified land interests through ongoing land referencing' 16 April 2018



Highways England
Complex Infrastructure Programme
Temple Quay House
2, The Square
Temple Quay
Bristol
BS1 6HA

Date: 16 April 2018
Ref: AmW-20180416-LIQ-1724510

A303 Stonehenge: Amesbury to Berwick Down
Planning Act 2008 Section 42: Duty to consult on a proposed Application
Planning Act 2008 Section 48: Duty to publicise

Dear Sir/Madam,

We are writing to inform you of the statutory consultation for the proposed Highways England A303 Stonehenge: Amesbury to Berwick Down Scheme ('the Scheme') which is a nationally significant infrastructure project for the purposes of the Planning Act 2008 (the Act).

The Act requires us to make an application to the Secretary of State for Transport for a Development Consent Order (DCO) to construct the Scheme. We intend to make our application in Autumn 2018. In accordance with Section 42 of the Act, Highways England, as applicant, must consult you about this proposed application.

Following on from the previous public consultation in January 2017 and the preferred route announcement in September 2017, Highways England is proposing to upgrade the A303 past Stonehenge, between Amesbury and Berwick Down to a dual two-lane carriageway.

The proposed Scheme is approximately 8 miles (nearly 13km) long and includes:

- a bypass to the north of Winterbourne Stoke with a viaduct over the Till valley;
- a new junction between the A303 and A360 to the west of and outside the Stonehenge Avebury and Associated Sites World Heritage Site, replacing the existing Longbarrow roundabout;
- a tunnel at least 1.8 miles (2.9km) long past Stonehenge;

- a new junction between the A303 and A345 at the site of the existing Countess roundabout.

The Scheme is Environmental Impact Assessment development ("EIA development"), as defined by the Infrastructure Planning (Environmental Impact Assessment) Regulations 2017. An Environmental Statement will be submitted as part of the DCO application and Preliminary Environmental Information ("PEI") forms part of the consultation material.

Highways England is currently undertaking a statutory consultation on the Proposed Application in accordance with the requirements of the Act. The consultation runs **from Thursday 8 February until 23.39 on Monday 23 April 2018**.

We have recently become aware that you may be a statutory consultee for the purposes of section 42 of the 2008 Act because you own, occupy or have a legal interest in land that could be affected by the Scheme. As such you may not have received a section 42 consultation letter previously informing you of the consultation. In the light of this, while the statutory consultation on the Scheme closes on 23 April 2018, we will accept your consultation response provided it is sent by **23.59 on Wednesday 16 May 2018**.

This consultation is an opportunity for you to tell us your thoughts on the proposed Scheme.

All consultation materials including the Preliminary Environmental Information Report and Non-Technical Summary, Statement of Community Consultation and plans of the scheme can be found on the project webpage at www.highways.gov.uk/A303Stonehenge/consultation.

Copies of the consultation materials are also available to view at deposit locations indicated in the enclosed notice and leaflet, and on the project webpage at the above address.

What you need to do now

We will accept your consultation response provided it is sent by **23.59 on Wednesday 16 May 2018**. This can be done in a number of ways:

- Complete and return a response form by post or by writing to Freepost A303 STONEHENGE CONSULTATION
- Email us at A303Stonehenge@highwaysengland.co.uk


Highways England will consider all comments received relating to the proposals. Your feedback can influence the final proposals before Highways England makes its application to the Planning Inspectorate in Autumn 2018. We would encourage you to take part and submit your comments. Please give us as much detail as you can. If there are things you think we should do, let us know why.

If you wish to find out more about the planning process for nationally significant infrastructure projects such as this, please visit the Planning Inspectorate website at <https://infrastructure.planninginspectorate.gov.uk>

If you have any questions on the content of this letter, please contact the Highways England Community Relations Team on 0300 123 5000, or the project team at A303Stonehenge@highwaysengland.co.uk

To know more about the A303 Stonehenge Scheme, please visit www.highways.gov.uk/A303Stonehenge/consultation

Yours sincerely,



Derek Parody
Project Director for Highways England

E5.8 Section 42 letter to additional identified statutory undertakers, 16 April 2018

Highways England
Complex Infrastructure Programme
Temple Quay House
2, The Square
Temple Quay
Bristol
BS1 6HA

Date: 16 April 2018

Ref: AmW-20180416

A303 Stonehenge: Amesbury to Berwick Down

Planning Act 2008 Section 42: Duty to consult on a proposed Application

Planning Act 2008 Section 48: Duty to publicise

Dear

We are writing to inform you of the statutory consultation for the proposed Highways England A303 Stonehenge: Amesbury to Berwick Down Scheme ('the Scheme') which is a nationally significant infrastructure project for the purposes of the Planning Act 2008 (the Act).

The Act requires us to make an application to the Secretary of State for Transport for a Development Consent Order (DCO) to construct the Scheme. We intend to make our application in Autumn 2018. In accordance with Section 42 of the Act, Highways England, as applicant, must consult you about this proposed application.

Following on from the previous public consultation in January 2017 and the preferred route announcement in September 2017, Highways England is proposing to upgrade the A303 past Stonehenge, between Amesbury and Berwick Down to a dual two-lane carriageway.

The proposed Scheme is approximately 8 miles (nearly 13km) long and includes:

- I. a bypass to the north of Winterbourne Stoke with a viaduct over the Till valley;

- II. a new junction between the A303 and A360 to the west of and outside the Stonehenge Avebury and Associated Sites World Heritage Site, replacing the existing Longbarrow roundabout;
- III. a tunnel at least 1.8 miles (2.9km) long past Stonehenge;
- IV. a new junction between the A303 and A345 at the site of the existing Countess roundabout.

The Scheme is Environmental Impact Assessment development (“EIA development”), as defined by the Infrastructure Planning (Environmental Impact Assessment) Regulations 2017. An Environmental Statement will be submitted as part of the DCO application and Preliminary Environmental Information (“PEI”) forms part of the consultation material.

Highways England is currently undertaking a statutory consultation on the Proposed Application in accordance with the requirements of the Act. The consultation runs **from Thursday 8 February until 23.39 on Monday 23 April 2018.**

We have recently become aware that you may be a statutory consultee for the purposes of section 42 of the 2008 Act because you own, occupy or have a legal interest in land that could be affected by the Scheme. As such you may not have received a section 42 consultation letter previously informing you of the consultation. In the light of this, while the statutory consultation on the Scheme closes on 23 April 2018, we will accept your consultation response provided it is sent by **23.59 on Wednesday 16 May 2018.**

This consultation is an opportunity for you to tell us your thoughts on the proposed Scheme.

All consultation materials including the Preliminary Environmental Information Report and Non-Technical Summary, Statement of Community Consultation and plans of the scheme can be found on the project webpage at

www.highways.gov.uk/A303Stonehenge/consultation.

Copies of the consultation materials are also available to view at deposit locations indicated in the enclosed notice and leaflet, and on the project webpage at the above address.

What you need to do now

We will accept your consultation response provided it is sent by **23.59 on Wednesday 16 May 2018.** This can be done in a number of ways:

- I. Complete and return a response form by post or by writing to Freepost A303
STONEHENGE CONSULTATION
- II. Email us at A303Stonehenge@highwaysengland.co.uk

Highways England will consider all comments received relating to the proposals. Your feedback can influence the final proposals before Highways England makes its application to the Planning Inspectorate in Autumn 2018. We would encourage you to take part and

submit your comments. Please give us as much detail as you can. If there are things you think we should do, let us know why.

If you wish to find out more about the planning process for nationally significant infrastructure projects such as this, please visit the Planning Inspectorate website at <https://infrastructure.planninginspectorate.gov.uk>

If you have any questions on the content of this letter, please contact the Highways England Community Relations Team on 0300 123 5000, or the project team at A303Stonehenge@highwaysengland.co.uk

To know more about the A303 Stonehenge Scheme, please visit www.highways.gov.uk/A303Stonehenge/consultation


Yours sincerely,

A large black rectangular redaction box covering the signature and name of the sender.

Derek Parody

Project Director for Highways England

E5.9 Additional section 42 letter sent to identified land interests through ongoing land referencing, 26 April 2018



Highways England
Complex Infrastructure Programme
Temple Quay House
2, The Square
Temple Quay
Bristol
BS1 6HA

Date: 26 April 2018

Our ref: AmW-20180426-S42-2187445

A303 Stonehenge: Amesbury to Berwick Down
Planning Act 2008 Section 42: Duty to consult on a proposed Application
Planning Act 2008 Section 48: Duty to publicise

Dear 

We are writing to inform you of the statutory consultation for the proposed Highways England A303 Stonehenge: Amesbury to Berwick Down Scheme ('the Scheme') which is a nationally significant infrastructure project for the purposes of the Planning Act 2008 (the Act).

The Act requires us to make an application to the Secretary of State for Transport for a Development Consent Order (DCO) to construct the Scheme. We intend to make our application in Autumn 2018. In accordance with Section 42 of the Act, Highways England, as applicant, must consult you about this proposed application.

Following on from the previous public consultation in January 2017 and the preferred route announcement in September 2017, Highways England is proposing to upgrade the A303 past Stonehenge, between Amesbury and Berwick Down to a dual two-lane carriageway.

The proposed Scheme is approximately 8 miles (nearly 13km) long and includes:

- a bypass to the north of Winterbourne Stoke with a viaduct over the Till valley;
- a new junction between the A303 and A360 to the west of and outside the Stonehenge Avebury and Associated Sites World Heritage Site, replacing the existing Longbarrow roundabout;

-
- a tunnel at least 1.8 miles (2.9km) long past Stonehenge;
 - a new junction between the A303 and A345 at the site of the existing Countess roundabout.

The Scheme is Environmental Impact Assessment development ("EIA development"), as defined by the Infrastructure Planning (Environmental Impact Assessment) Regulations 2017. An Environmental Statement will be submitted as part of the DCO application and Preliminary Environmental Information ("PEI") forms part of the consultation material.

Highways England recently undertook a statutory consultation on the Proposed Application in accordance with the requirements of the Act. The consultation ran from Thursday 8 February until Monday 23 April 2018.

We have only recently become aware that you may be a statutory consultee for the purposes of Section 42 of the 2008 Act because you own, occupy or have a legal interest in land that could be affected by the Scheme. As such you may not have received a Section 42 consultation letter previously informing you of the consultation. In the light of this, while the statutory consultation on the Scheme closed on 23 April, we will accept your consultation response provided it is sent by **23.59 on Monday 28 May 2018**.

This consultation is an opportunity for you to tell us your thoughts on the proposed Scheme.

All consultation materials including the Preliminary Environmental Information Report and Non-Technical Summary, Statement of Community Consultation and plans of the scheme can be found on the project webpage at www.highways.gov.uk/A303Stonehenge/consultation.

Copies of the consultation materials are also available to view at deposit locations indicated in the enclosed notice and leaflet, and on the project webpage at the above address.

What you need to do now

We will accept your consultation response provided it is sent by **23.59 on Monday 28 May 2018**. This can be done in a number of ways:

- Complete and return a response form (enclosed) by post or by writing to
Freepost A303 STONEHENGE CONSULTATION
- Email us at A303Stonehenge@highwaysengland.co.uk

Highways England will consider all comments received relating to the proposals. Your feedback can influence the final proposals before Highways England makes its application to the Planning Inspectorate in Autumn 2018. We would encourage you to

take part and submit your comments. Please give us as much detail as you can. If there are things you think we should do, let us know why.

If you wish to find out more about the planning process for nationally significant infrastructure projects such as this, please visit the Planning Inspectorate website at <https://infrastructure.planninginspectorate.gov.uk>

If you have any questions on the content of this letter, please contact the Highways England Community Relations Team on 0300 123 5000, or the project team at A303Stonehenge@highwaysengland.co.uk

To know more about the A303 Stonehenge Scheme, please visit www.highways.gov.uk/A303Stonehenge/consultation

Yours sincerely,



Derek Parody
Project Director for Highways England

E5.10 Section 42 letter resulting from cross checking exercise, sent to Oxfordshire County Council, 9 May 2018



Highways England
Complex Infrastructure Programme
Temple Quay House
2, The Square
Temple Quay
Bristol
BS1 6HA

Date: 9 May 2018

A303 Stonehenge: Amesbury to Berwick Down

Planning Act 2008 Section 42: Duty to consult on a proposed Application

Planning Act 2008 Section 48: Duty to publicise

Dear Sir / Madam,

It has recently come to our attention that Oxfordshire County Council may be considered to be a statutory consultee for the proposed Highways England A303 Stonehenge: Amesbury to Berwick Down Scheme ('the Scheme') which is a nationally significant infrastructure project for the purposes of the Planning Act 2008 (the Act).

The Act requires us to make an application to the Secretary of State for Transport for a Development Consent Order (DCO) to construct the Scheme. We intend to make our application in Autumn 2018. In accordance with Section 42 of the Act, Highways England, as applicant, must consult statutory consultees about this proposed application. We believe you may be a statutory consultee for the purposes of Section 42(1)(b) of the Act because part of the Oxford County Council boundary is coincident with the boundary of Wiltshire Council, being the host local authority for the Scheme.

Following on from the previous public consultation in January 2017 and the preferred route announcement in September 2017, Highways England is proposing to upgrade the A303 past Stonehenge, between Amesbury and Berwick Down to a dual two-lane carriageway.

The proposed Scheme is approximately 8 miles (nearly 13km) long and includes:

- I. a bypass to the north of Winterbourne Stoke with a viaduct over the Till valley;
- II. a new junction between the A303 and A360 to the west of and outside the Stonehenge Avebury and Associated Sites World Heritage Site, replacing the existing Longbarrow roundabout;
- III. a tunnel at least 1.8 miles (2.9km) long past Stonehenge;
- IV. a new junction between the A303 and A345 at the site of the existing Countess roundabout.

Highways England has recently undertaken a statutory consultation on the Proposed Scheme in accordance with the requirements of the Act. The consultation ran from Thursday 8 February until Monday 23 April 2018.

We apologise that you did not previously receive a Section 42 consultation letter informing you of the consultation. In the light of this, whilst the statutory consultation on the Scheme closed on 23 April 2018, we will accept any consultation response you wish to make provided it is sent within the next 28 days by 23.59 on Friday 8 June 2018.

The Scheme is Environmental Impact Assessment development (“EIA development”), as defined by the Infrastructure Planning (Environmental Impact Assessment) Regulations 2017. The Planning Inspectorate wrote to Oxfordshire County Council in October 2017, as part of its consultation on the EIA Scoping Report for the Scheme.

An Environmental Statement will be submitted as part of the DCO application and Preliminary Environmental Information (“PEI”) forms part of the material published for the statutory consultation on the Scheme proposals.

All consultation materials including the Preliminary Environmental Information Report and Non-Technical Summary, Statement of Community Consultation and plans of the Scheme can be found on the project webpage at www.highways.gov.uk/A303Stonehenge/consultation.

We would also be happy to discuss the project at a meeting with your officers if you think that would be helpful in considering any response you may wish to make.

What you need to do now

We will accept your consultation response provided it is sent by **23.59 on Friday 8 June 2018**. This can be done in a number of ways:

- I. Complete and return a response form (enclosed herewith) by writing to Freepost A303 STONEHENGE CONSULTATION
- II. Email us at A303Stonehenge@highwaysengland.co.uk


Highways England will consider all comments received relating to the proposals. Your feedback can influence the final proposals before Highways England makes its application and to the Planning Inspectorate in Autumn 2018. We would encourage you to take part submit your comments. Please give us as much detail as you can. If there are things you think we should do, let us know why.

If you wish to find out more about the planning process for nationally significant infrastructure projects such as this, please visit the Planning Inspectorate website at <https://infrastructure.planninginspectorate.gov.uk>

If you have any questions on the content of this letter or would like to arrange a meeting t^o discuss the proposals, please contact the Highways England Community Relations Team on 0300 123 5000, or the project team at A303Stonehenge@highwaysengland.co.uk

To know more about the A303 Stonehenge Scheme, please visit www.highways.gov.uk/A303Stonehenge/consultation

Yours sincerely,



Derek Parody

Project Director for Highways England

**E5.11 Section 42 letter sent to additional statutory undertakers, 30
May 2018**



Highways England
Complex Infrastructure Programme
Temple Quay House
2, The Square
Temple Quay
Bristol
BS1 6HA

Date: 30 May 2018

A303 Stonehenge: Amesbury to Berwick Down

Planning Act 2008 Section 42: Duty to consult on a proposed Application

Planning Act 2008 Section 48: Duty to publicise

Dear Sir/Madam,

We are writing to inform you of the statutory consultation for the proposed Highways England A303 Stonehenge: Amesbury to Berwick Down Scheme ('the Scheme') which is a nationally significant infrastructure project for the purposes of the Planning Act 2008 (the Act).

The Act requires us to make an application to the Secretary of State for Transport for a Development Consent Order (DCO) to construct the Scheme. We intend to make our application in Autumn 2018. In accordance with Section 42 of the Act, Highways England, as applicant, must consult you about this proposed application.

Following on from the previous public consultation in January 2017 and the preferred route announcement in September 2017, Highways England is proposing to upgrade the A303 past Stonehenge, between Amesbury and Berwick Down to a dual two-lane carriageway.

The proposed Scheme is approximately 8 miles (nearly 13km) long and includes:

- I. a bypass to the north of Winterbourne Stoke with a viaduct over the Till valley;
- II. a new junction between the A303 and A360 to the west of and outside the Stonehenge Avebury and Associated Sites World Heritage Site, replacing the existing Longbarrow roundabout;

- III. a tunnel at least 1.8 miles (2.9km) long past Stonehenge;
- IV. a new junction between the A303 and A345 at the site of the existing Countess roundabout.

The Scheme is Environmental Impact Assessment development (“EIA development”), as defined by the Infrastructure Planning (Environmental Impact Assessment) Regulations 2017. An Environmental Statement will be submitted as part of the DCO application and Preliminary Environmental Information (“PEI”) forms part of the consultation material.

Highways England recently undertook a statutory consultation on the Proposed Application in accordance with the requirements of the Act. The consultation ran from Thursday 8 February until Monday 23 April 2018.

We have recently become aware that you may be a statutory undertaker for the purposes of Section 42 of the 2008 Act because you have equipment in the area of the Scheme. You may not have received a Section 42 consultation letter previously informing you of the consultation. As such, while the official consultation on the Scheme ran as per the dates above, we will accept any consultation response you provide by **23.59 on Thursday 28 June**.

This consultation is an opportunity for you to tell us your thoughts on the proposed Scheme.

All consultation materials including the Preliminary Environmental Information Report and Non-Technical Summary, Statement of Community Consultation and plans of the scheme can be found on the project webpage at www.highways.gov.uk/A303Stonehenge/consultation.

Copies of the consultation materials are also available to view at deposit locations indicated in the enclosed notice and leaflet, and on the project webpage at the above address.

What you need to do now

We will accept your consultation response provided it is sent by **23.59 on Thursday 28 June**. This can be done in a number of ways:

- I. Complete and return a response form (enclosed) by post or by writing to Freepost A303 STONEHENGE CONSULTATION
- II. Email us at A303Stonehenge@highwaysengland.co.uk


Highways England will consider all comments received relating to the proposals. Your feedback can influence the final proposals before Highways England makes its application to the Planning Inspectorate in Autumn 2018. We would encourage you to take part and submit your comments. Please give us as much detail as you can. If there are things you think we should do, let us know why.

If you wish to find out more about the planning process for nationally significant infrastructure projects such as this, please visit the Planning Inspectorate website at <https://infrastructure.planninginspectorate.gov.uk>

If you have any questions on the content of this letter, please contact the Highways England Community Relations Team on 0300 123 5000, or the project team at A303Stonehenge@highwaysengland.co.uk

To know more about the A303 Stonehenge Scheme, please visit www.highways.gov.uk/A303Stonehenge/consultation

Yours sincerely,



Derek Parody

Project Director for Highways England

E5.12 Section 42 letter sent to additional identified interests as a result of ongoing land referencing, 11 June 2018



Highways England
Complex Infrastructure Programme
Temple Quay House
2, The Square
Temple Quay
Bristol
BS1 6HA

Date: 11 June 2018

A303 Stonehenge: Amesbury to Berwick Down

Planning Act 2008 Section 42: Duty to consult on a proposed Application

Planning Act 2008 Section 48: Duty to publicise

Dear Sir/Madam,

We are writing to inform you of the statutory consultation for the proposed Highways England A303 Stonehenge: Amesbury to Berwick Down Scheme ('the Scheme') which is a nationally significant infrastructure project for the purposes of the Planning Act 2008 (the Act).

The Act requires us to make an application to the Secretary of State for Transport for a Development Consent Order (DCO) to construct the Scheme. We intend to make our application in Autumn 2018. In accordance with Section 42 of the Act, Highways England, as applicant, must consult you about this proposed application.

Following on from the previous public consultation in January 2017 and the preferred route announcement in September 2017, Highways England is proposing to upgrade the A303 past Stonehenge, between Amesbury and Berwick Down to a dual two-lane carriageway.

The proposed Scheme is approximately 8 miles (nearly 13km) long and includes:

- I. a bypass to the north of Winterbourne Stoke with a viaduct over the Till valley;

- II. a new junction between the A303 and A360 to the west of and outside the Stonehenge Avebury and Associated Sites World Heritage Site, replacing the existing Longbarrow roundabout;
- III. a tunnel at least 1.8 miles (2.9km) long past Stonehenge;
- IV. a new junction between the A303 and A345 at the site of the existing Countess roundabout.

The Scheme is Environmental Impact Assessment development (“EIA development”), as defined by the Infrastructure Planning (Environmental Impact Assessment) Regulations 2017. An Environmental Statement will be submitted as part of the DCO application and Preliminary Environmental Information (“PEI”) formed part of the consultation material.

Highways England recently undertook a statutory consultation on the Proposed Application in accordance with the requirements of the Act. The consultation ran from Thursday 8 February until Monday 23 April 2018.

We have recently become aware that you may be a statutory consultee for the purposes of Section 42 of the 2008 Act because you own, occupy or have a legal interest in land that could be affected by the Scheme. You may not have received a Section 42 consultation letter previously informing you of the consultation. As such, while the official consultation on the Scheme ran as per the dates above, we will accept any consultation response you provide by 23.59 on Wednesday 11 July 2018.

This consultation is an opportunity for you to tell us your thoughts on the proposed Scheme.

All consultation materials including the Preliminary Environmental Information Report and Non-Technical Summary, Statement of Community Consultation and plans of the scheme can be found on the project webpage at www.highways.gov.uk/A303Stonehenge/consultation.

What you need to do now

We will accept your consultation response provided it is sent by **23.59 on Wednesday 11 July 2018**. This can be done in a number of ways:

- I. Complete and return a response form (enclosed) by post or by writing to Freepost A303 STONEHENGE CONSULTATION
- II. Email us at A303Stonehenge@highwaysengland.co.uk


Highways England will consider all comments received relating to the proposals. Your feedback can influence the final proposals before Highways England makes its application to the Planning Inspectorate in Autumn 2018. We would encourage you to take part and submit your comments. Please give us as much detail as you can. If there are things you think we should do, let us know why.

If you wish to find out more about the planning process for nationally significant infrastructure projects such as this, please visit the Planning Inspectorate website at <https://infrastructure.planninginspectorate.gov.uk>

If you have any questions on the content of this letter, please contact the Highways England Community Relations Team on 0300 123 5000, or the project team at A303Stonehenge@highwaysengland.co.uk

To know more about the A303 Stonehenge Scheme, please visit www.highways.gov.uk/A303Stonehenge/consultation

Yours sincerely,



Derek Parody

Project Director for Highways England

E5.13 Section 42 letter to identified interests as a result of changes to Category 3 land interests, 13 July 2018



Highways England
Complex Infrastructure Programme
Temple Quay House
2, The Square
Temple Quay
Bristol
BS1 6HA

Date: 13 July 2018

Our ref: A303-S42d-2018018-
2200846

A303 Stonehenge: Amesbury to Berwick Down

Planning Act 2008 Section 42: Duty to consult on a proposed Application

Planning Act 2008 Section 48: Duty to publicise

Dear Sir/Madam,

We are writing to inform you of the statutory consultation for the proposed Highways England A303 Stonehenge: Amesbury to Berwick Down Scheme ('the Scheme') which is a nationally significant infrastructure project for the purposes of the Planning Act 2008 (the Act).

The Act requires us to make an application to the Secretary of State for Transport for a Development Consent Order (DCO) to construct the Scheme. We intend to make our application in Autumn 2018. In accordance with Section 42 of the Act, Highways England, as applicant, must consult you about this proposed application.

Following on from the previous public consultation in January 2017 and the preferred route announcement in September 2017, Highways England is proposing to upgrade the A303 past Stonehenge, between Amesbury and Berwick Down to a dual two-lane carriageway.

The proposed Scheme is approximately 8 miles (nearly 13km) long and includes:

- a bypass to the north of Winterbourne Stoke with a viaduct over the Till valley;



- a new junction between the A303 and A360 to the west of and outside the Stonehenge Avebury and Associated Sites World Heritage Site, replacing the existing Longbarrow roundabout;
- a tunnel at least 1.8 miles (2.9km) long past Stonehenge;
- a new junction between the A303 and A345 at the site of the existing Countess roundabout.

The Scheme is Environmental Impact Assessment development (“EIA development”), as defined by the Infrastructure Planning (Environmental Impact Assessment) Regulations 2017. An Environmental Statement will be submitted as part of the DCO application and Preliminary Environmental Information (“PEI”) forms part of the consultation material.

Highways England recently undertook a statutory consultation on the Proposed Application in accordance with the requirements of the Act. The consultation ran from Thursday 8 February until Monday 23 April 2018.

We have only recently become aware that you may be a statutory consultee for the purposes of Section 42 of the 2008 Act because you own, occupy or have a legal interest in land that could be affected by the Scheme. As such you may not have received a Section 42 consultation letter previously informing you of the consultation. In the light of this, while the statutory consultation on the Scheme closed on 23 April, we will accept your consultation response provided it is sent by **Tuesday 14 August 2018**.

This consultation is an opportunity for you to tell us your thoughts on the proposed Scheme.

All consultation materials including the Preliminary Environmental Information Report and Non-Technical Summary, Statement of Community Consultation and plans of the scheme can be found on the project webpage at www.highways.gov.uk/A303Stonehenge/consultation.

What you need to do now

We will accept your consultation response provided it is sent by **23.59 on Tuesday 14 August 2018**. This can be done in a number of ways:

- Complete and return a response form (enclosed) by post or by writing to Freepost A303 STONEHENGE CONSULTATION
- Email us at A303Stonehenge@highwaysengland.co.uk

Highways England will consider all comments received relating to the proposals. Your feedback can influence the final proposals before Highways England makes its application to the Planning Inspectorate in Autumn 2018. We would encourage you




to take part and submit your comments. Please give us as much detail as you can. If there are things you think we should do, let us know why.

If you wish to find out more about the planning process for nationally significant infrastructure projects such as this, please visit the Planning Inspectorate website at <https://infrastructure.planninginspectorate.gov.uk>

If you have any questions on the content of this letter, please contact the Highways England Community Relations Team on 0300 123 5000, or the project team at A303Stonehenge@highwaysengland.co.uk

To know more about the A303 Stonehenge Scheme, please visit www.highways.gov.uk/A303Stonehenge/consultation

Yours sincerely,



Derek Parody

Project Director for Highways England

E5.14 Section 42 letter to identified interests as a result of changes to Category 3 land interests, 17 July 2018



Highways England
Complex Infrastructure Programme
Temple Quay House
2, The Square
Temple Quay
Bristol
BS1 6HA

Date: 17 July 2018

A303 Stonehenge: Amesbury to Berwick Down

Planning Act 2008 Section 42: Duty to consult on a proposed Application

Planning Act 2008 Section 48: Duty to publicise

Dear «Name»,

We are writing to inform you of the statutory consultation for the proposed Highways England A303 Stonehenge: Amesbury to Berwick Down Scheme ('the Scheme') which is a nationally significant infrastructure project for the purposes of the Planning Act 2008 (the Act).

The Act requires us to make an application to the Secretary of State for Transport for a Development Consent Order (DCO) to construct the Scheme. We intend to make our application in Autumn 2018. In accordance with Section 42 of the Act, Highways England, as applicant, must consult you about this proposed application.

Following on from the previous public consultation in January 2017 and the preferred route announcement in September 2017, Highways England is proposing to upgrade the A303 past Stonehenge, between Amesbury and Berwick Down to a dual two-lane carriageway.

The proposed Scheme is approximately 8 miles (nearly 13km) long and includes:



- a bypass to the north of Winterbourne Stoke with a viaduct over the Till valley;
- a new junction between the A303 and A360 to the west of and outside the Stonehenge Avebury and Associated Sites World Heritage Site, replacing the existing Longbarrow roundabout;
- a tunnel at least 1.8 miles (2.9km) long past Stonehenge;
- a new junction between the A303 and A345 at the site of the existing Countess roundabout.

The Scheme is Environmental Impact Assessment development (“EIA development”), as defined by the Infrastructure Planning (Environmental Impact Assessment) Regulations 2017. An Environmental Statement will be submitted as part of the DCO application and Preliminary Environmental Information (“PEI”) forms part of the consultation material.

Highways England recently undertook a statutory consultation on the Proposed Application in accordance with the requirements of the Act. The consultation ran from Thursday 8 February until Monday 23 April 2018.

We have only recently become aware that you may be a statutory consultee for the purposes of Section 42 of the 2008 Act because you own, occupy or have a legal interest in land that could be affected by the Scheme. As such you may not have received a Section 42 consultation letter previously informing you of the consultation. In the light of this, while the statutory consultation on the Scheme closed on 23 April, we will accept your consultation response provided it is sent by **Friday 17 August 2018**.

This consultation is an opportunity for you to tell us your thoughts on the proposed Scheme.

All consultation materials including the Preliminary Environmental Information Report and Non-Technical Summary, Statement of Community Consultation and plans of the scheme can be found on the project webpage at www.highways.gov.uk/A303Stonehenge/consultation.

What you need to do now

We will accept your consultation response provided it is sent by **23.59 on Friday 17 August 2018**. This can be done in a number of ways:

- Complete and return a response form (enclosed) by post or by writing to Freepost A303 STONEHENGE CONSULTATION
- Email us at A303Stonehenge@highwaysengland.co.uk

Highways England will consider all comments received relating to the proposals. Your feedback can influence the final proposals before Highways England makes its




application to the Planning Inspectorate in Autumn 2018. We would encourage you to take part and submit your comments. Please give us as much detail as you can. If there are things you think we should do, let us know why.

If you wish to find out more about the planning process for nationally significant infrastructure projects such as this, please visit the Planning Inspectorate website at <https://infrastructure.planninginspectorate.gov.uk>

If you have any questions on the content of this letter, please contact the Highways England Community Relations Team on 0300 123 5000, or the project team at A303Stonehenge@highwaysengland.co.uk

To know more about the A303 Stonehenge Scheme, please visit www.highways.gov.uk/A303Stonehenge/consultation

Yours sincerely,



Derek Parody

Project Director for Highways England

E5.15 Section 42 letter to identified interests as a result of changes to Category 3 land interests, 19 July 2018



Highways England
Complex Infrastructure Programme
Temple Quay House
2, The Square
Temple Quay
Bristol
BS1 6HA

Date: 19 July 2018

A303 Stonehenge: Amesbury to Berwick Down

Planning Act 2008 Section 42: Duty to consult on a proposed Application

Planning Act 2008 Section 48: Duty to publicise

Dear «Name»,

We are writing to inform you of the statutory consultation for the proposed Highway England A303 Stonehenge: Amesbury to Berwick Down Scheme ('the Scheme') which is a nationally significant infrastructure project for the purposes of the Planning Act 2008 (the Act).

The Act requires us to make an application to the Secretary of State for Transport for a Development Consent Order (DCO) to construct the Scheme. We intend to make our application in Autumn 2018. In accordance with Section 42 of the Act, Highways England, as applicant, must consult you about this proposed application.

Following on from the previous public consultation in January 2017 and the preferred route announcement in September 2017, Highways England is proposing to upgrade the A303 past Stonehenge, between Amesbury and Berwick Down to a dual two-lane carriageway.

The proposed Scheme is approximately 8 miles (nearly 13km) long and includes:



- a bypass to the north of Winterbourne Stoke with a viaduct over the Till valley;
- a new junction between the A303 and A360 to the west of and outside the Stonehenge Avebury and Associated Sites World Heritage Site, replacing the existing Longbarrow roundabout;
- a tunnel at least 1.8 miles (2.9km) long past Stonehenge;
- a new junction between the A303 and A345 at the site of the existing Countess roundabout.

The Scheme is Environmental Impact Assessment development (“EIA development”), as defined by the Infrastructure Planning (Environmental Impact Assessment) Regulations 2017. An Environmental Statement will be submitted as part of the DCO application and Preliminary Environmental Information (“PEI”) forms part of the consultation material.

Highways England recently undertook a statutory consultation on the Proposed Application in accordance with the requirements of the Act. The consultation ran from Thursday 8 February until Monday 23 April 2018.

We have only recently become aware that you may be a statutory consultee for the purposes of Section 42 of the 2008 Act because you own, occupy or have a legal interest in land that could be affected by the Scheme. As such you may not have received a Section 42 consultation letter previously informing you of the consultation. In the light of this, while the statutory consultation on the Scheme closed on 23 April, we will accept your consultation response provided it is sent by **Friday 17 August 2018**.

This consultation is an opportunity for you to tell us your thoughts on the proposed Scheme.

All consultation materials including the Preliminary Environmental Information Report and Non-Technical Summary, Statement of Community Consultation and plans of the scheme can be found on the project webpage at www.highways.gov.uk/A303Stonehenge/consultation.

What you need to do now

We will accept your consultation response provided it is sent by **23.59 on Friday 17 August 2018**. This can be done in a number of ways:

- Complete and return a response form (enclosed) by post or by writing to
 Freepost A303 STONEHENGE CONSULTATION
- Email us at A303Stonehenge@highwaysengland.co.uk

Highways England will consider all comments received relating to the proposals. Your feedback can influence the final proposals before Highways England makes its



application to the Planning Inspectorate in Autumn 2018. We would encourage you to take part and submit your comments. Please give us as much detail as you can. If there are things you think we should do, let us know why.

If you wish to find out more about the planning process for nationally significant infrastructure projects such as this, please visit the Planning Inspectorate website at <https://infrastructure.planninginspectorate.gov.uk>

If you have any questions on the content of this letter, please contact the Highways England Community Relations Team on 0300 123 5000, or the project team at A303Stonehenge@highwaysengland.co.uk

To know more about the A303 Stonehenge Scheme, please visit www.highways.gov.uk/A303Stonehenge/consultation

Yours sincerely,



Derek Parody

Project Director for Highways England

E5.16 Section 42 letter sent to identified land interests through investigating return to senders, 31 July 2018



Highways England
Complex Infrastructure Programme
Temple Quay House
2, The Square
Temple Quay
Bristol
BS1 6HA

Date: 31 July 2018

Our ref: A303-S42d-20180731-
2202306

A303 Stonehenge: Amesbury to Berwick Down

Planning Act 2008 Section 42: Duty to consult on a proposed Application

Planning Act 2008 Section 48: Duty to publicise

Dear [REDACTED]

We are writing to inform you of the statutory consultation for the proposed Highways England A303 Stonehenge: Amesbury to Berwick Down Scheme ('the Scheme') which is a nationally significant infrastructure project for the purposes of the Planning Act 2008 (the Act).

The Act requires us to make an application to the Secretary of State for Transport for a Development Consent Order (DCO) to construct the Scheme. We intend to make our application in Autumn 2018. In accordance with Section 42 of the Act, Highways England, as applicant, must consult you about this proposed application.

Following on from the previous public consultation in January 2017 and the preferred route announcement in September 2017, Highways England is proposing to upgrade the A303 past Stonehenge, between Amesbury and Berwick Down to a dual two-lane carriageway.

The proposed Scheme is approximately 8 miles (nearly 13km) long and includes:



- a bypass to the north of Winterbourne Stoke with a viaduct over the Till valley;
- a new junction between the A303 and A360 to the west of and outside the Stonehenge Avebury and Associated Sites World Heritage Site, replacing the existing Longbarrow roundabout;
- a tunnel at least 1.8 miles (2.9km) long past Stonehenge;
- a new junction between the A303 and A345 at the site of the existing Countess roundabout.

The Scheme is Environmental Impact Assessment development (“EIA development”), as defined by the Infrastructure Planning (Environmental Impact Assessment) Regulations 2017. An Environmental Statement will be submitted as part of the DCO application and Preliminary Environmental Information (“PEI”) forms part of the consultation material.

Highways England recently undertook a statutory consultation on the Proposed Application in accordance with the requirements of the Act. The consultation ran from Thursday 8 February until Monday 23 April 2018.

We have only recently become aware that you may be a statutory consultee for the purposes of Section 42 of the 2008 Act because you own, occupy or have a legal interest in land that could be affected by the Scheme. As such you may not have received a Section 42 consultation letter previously informing you of the consultation. In the light of this, while the statutory consultation on the Scheme closed on 23 April, we will accept your consultation response provided it is sent by **Thursday 30 August 2018**.

This consultation is an opportunity for you to tell us your thoughts on the proposed Scheme.

All consultation materials including the Preliminary Environmental Information Report and Non-Technical Summary, Statement of Community Consultation and plans of the scheme can be found on the project webpage at www.highways.gov.uk/A303Stonehenge/consultation.

What you need to do now

We will accept your consultation response provided it is sent by **23.59 on Thursday 30 August 2018**. This can be done in a number of ways:

- Complete and return a response form (enclosed) by post or by writing to Freepost A303 STONEHENGE CONSULTATION
- Email us at A303Stonehenge@highwaysengland.co.uk

Highways England will consider all comments received relating to the proposals. Your feedback can influence the final proposals before Highways England makes its




application to the Planning Inspectorate in Autumn 2018. We would encourage you to take part and submit your comments. Please give us as much detail as you can. If there are things you think we should do, let us know why.

If you wish to find out more about the planning process for nationally significant infrastructure projects such as this, please visit the Planning Inspectorate website at <https://infrastructure.planninginspectorate.gov.uk>

If you have any questions on the content of this letter, please contact the Highways England Community Relations Team on 0300 123 5000, or the project team at A303Stonehenge@highwaysengland.co.uk

To know more about the A303 Stonehenge Scheme, please visit www.highways.gov.uk/A303Stonehenge/consultation


Yours sincerely,



Derek Parody

Project Director for Highways England

E5.17 Section 42 letter sent to identified land interests through investigating return to senders, 1 August 2018



Highways England
Complex Infrastructure Programme
Temple Quay House
2, The Square
Temple Quay
Bristol
BS1 6HA

Date: 1 August 2018

A303 Stonehenge: Amesbury to Berwick Down

Planning Act 2008 Section 42: Duty to consult on a proposed Application

Planning Act 2008 Section 48: Duty to publicise

Dear Sir/Madam,

We are writing to inform you of the statutory consultation for the proposed Highways England A303 Stonehenge: Amesbury to Berwick Down Scheme ('the Scheme') which is a nationally significant infrastructure project for the purposes of the Planning Act 2008 (the Act).

The Act requires us to make an application to the Secretary of State for Transport for a Development Consent Order (DCO) to construct the Scheme. We intend to make our application in Autumn 2018. In accordance with Section 42 of the Act, Highways England, as applicant, must consult you about this proposed application.

Following on from the previous public consultation in January 2017 and the preferred route announcement in September 2017, Highways England is proposing to upgrade the A303 past Stonehenge, between Amesbury and Berwick Down to a dual two-lane carriageway.

The proposed Scheme is approximately 8 miles (nearly 13km) long and includes:



- a bypass to the north of Winterbourne Stoke with a viaduct over the Till valley;
- a new junction between the A303 and A360 to the west of and outside the Stonehenge Avebury and Associated Sites World Heritage Site, replacing the existing Longbarrow roundabout;
- a tunnel at least 1.8 miles (2.9km) long past Stonehenge;
- a new junction between the A303 and A345 at the site of the existing Countess roundabout.

The Scheme is Environmental Impact Assessment development (“EIA development”), as defined by the Infrastructure Planning (Environmental Impact Assessment) Regulations 2017. An Environmental Statement will be submitted as part of the DCO application and Preliminary Environmental Information (“PEI”) forms part of the consultation material.

Highways England recently undertook a statutory consultation on the Scheme proposals in accordance with the requirements of the Act. The consultation ran from Thursday 8 February until Monday 23 April 2018.

We have only recently become aware that you may be a statutory consultee for the purposes of Section 42 of the 2008 Act because you own, occupy or have a legal interest in land that could be affected by the Scheme. As such you may not have received a Section 42 consultation letter previously informing you of the consultation. In the light of this, while the statutory consultation on the Scheme closed on 23 April, we will accept your consultation response provided it is sent by **Thursday 30 August 2018**.

This consultation is an opportunity for you to tell us your thoughts on the proposed Scheme.

All consultation materials including the Preliminary Environmental Information Report and Non-Technical Summary, Statement of Community Consultation and plans of the scheme can be found on the project webpage at www.highways.gov.uk/A303Stonehenge/consultation.

What you need to do now

We will accept your consultation response provided it is sent by **23.59 on Thursday 30 August 2018**. This can be done in a number of ways:

- Complete and return a response form (enclosed) by post or by writing to Freepost A303 STONEHENGE CONSULTATION
- Email us at A303Stonehenge@highwaysengland.co.uk

Highways England will consider all comments received relating to the proposals. Your feedback can influence the final proposals before Highways England makes its




application to the Planning Inspectorate in Autumn 2018. We would encourage you to take part and submit your comments. Please give us as much detail as you can. If there are things you think we should do, let us know why.

If you wish to find out more about the planning process for nationally significant infrastructure projects such as this, please visit the Planning Inspectorate website at <https://infrastructure.planninginspectorate.gov.uk>

If you have any questions on the content of this letter, please contact the Highways England Community Relations Team on 0300 123 5000, or the project team at A303Stonehenge@highwaysengland.co.uk

To know more about the A303 Stonehenge Scheme, please visit www.highways.gov.uk/A303Stonehenge/consultation

Yours sincerely,



Derek Parody

Project Director for Highways England

E5.18 Section 42 sent to Highways England Historical Railways Estate, 1 August 2018



Chief Executive
 Highways England Historical
 Railways Estate
 Hudson House
 Toft Green
 York
 YO1 6HP

Highways England
 Complex Infrastructure Programme
 Temple Quay House
 2, The Square
 Temple Quay
 Bristol
 BS1 6HA

Date: 1 August 2018

A303 Stonehenge: Amesbury to Berwick Down

Planning Act 2008 Section 42: Duty to consult on a proposed Application

Planning Act 2008 Section 48: Duty to publicise

Dear Sir / Madam,

It has recently come to our attention that our notification to Highways England Historical Railways Estate as a statutory consultee for the proposed Highways England A303 Stonehenge: Amesbury to Berwick Down Scheme ('the Scheme') was not sent to the correct address. We would like to apologise for this error. We have now updated our records with the contact details as above.

The Scheme is a nationally significant infrastructure project for the purposes of the Planning Act 2008 (the Act). The Act requires us to make an application to the Secretary of State for Transport for a Development Consent Order (DCO) to construct the Scheme. We intend to make our application in Autumn 2018.

Following on from the previous public consultation in January 2017 and the preferred route announcement in September 2017, Highways England is proposing to upgrade the A303 past Stonehenge, between Amesbury and Berwick Down to a dual two-lane carriageway.

The proposed Scheme is approximately 8 miles (nearly 13km) long and includes:

- a bypass to the north of Winterbourne Stoke with a viaduct over the Till valley;
- a new junction between the A303 and A360 to the west of and outside the Stonehenge Avebury and Associated Sites World Heritage Site, replacing the existing Longbarrow roundabout;
- a tunnel at least 1.8 miles (2.9km) long past Stonehenge;

- a new junction between the A303 and A345 at the site of the existing Countess roundabout.

The Scheme is Environmental Impact Assessment development (“EIA development”), as defined by the Infrastructure Planning (Environmental Impact Assessment) Regulations 2017. An Environmental Statement will be submitted as part of the DCO application and Preliminary Environmental Information (“PEI”) forms part of the consultation material.

Highways England recently undertook a statutory consultation on the Scheme proposals in accordance with the requirements of the Act. The consultation ran from Thursday 8 February until Monday 23 April 2018.

We apologise that you did not previously receive a Section 42 consultation letter informing you of the consultation. In the light of this, whilst the statutory consultation on the Scheme closed on 23 April 2018, we will accept any consultation response you wish to make provided it is sent within the next 28 days by **Thursday 30 August**.

This consultation is an opportunity for you to tell us your thoughts on the proposed Scheme.

All consultation materials including the Preliminary Environmental Information Report and Non-Technical Summary, Statement of Community Consultation and plans of the Scheme can be found on the project webpage at www.highways.gov.uk/A303Stonehenge/consultation.

What you need to do now

We will accept your consultation response provided it is sent by **23.59 on Thursday 30 August 2018**. This can be done in a number of ways:

- Complete and return a response form (enclosed herewith) by writing to Freepost A303 STONEHENGE CONSULTATION
- Email us at A303Stonehenge@highwaysengland.co.uk

Highways England will consider all comments received relating to the proposals. Your feedback can influence the final proposals before Highways England makes its application to the Planning Inspectorate in Autumn 2018. We would encourage you to take part and submit your comments. Please give us as much detail as you can. If there are things you think we should do, let us know why.

If you wish to find out more about the planning process for nationally significant infrastructure projects such as this, please visit the Planning Inspectorate website at <https://infrastructure.planninginspectorate.gov.uk>


If you have any questions on the content of this letter or would like to arrange a meeting to discuss the proposals, please contact the Highways England Community Relations

Page 2 of 3

Team on 0300 123 5000, or the project team at A303Stonehenge@highwaysengland.co.uk

To know more about the A303 Stonehenge Scheme, please visit www.highways.gov.uk/A303Stonehenge/consultation

Yours sincerely,



Derek Parody
Project Director for Highways England

E5.19 Letter sent to additional section 42 consultees, informing of Examination process, 29 August 2018



Highways England
Complex Infrastructure Programme
Temple Quay House
2, The Square
Temple Quay
Bristol
BS1 6HA

Date: 29 August 2018

A303 Stonehenge: Amesbury to Berwick Down

Planning Act 2008 Section 42: Duty to consult on a proposed Application

Planning Act 2008 Section 48: Duty to publicise

Dear

We are writing to inform you about the statutory consultation for the proposed Highways England A303 Stonehenge: Amesbury to Berwick Down Scheme ('the Scheme') which is a nationally significant infrastructure project for the purposes of the Planning Act 2008 (the Act).

The Act requires us to make an application to the Secretary of State for Transport for a Development Consent Order (DCO) to construct the Scheme. We intend to submit our DCO application in autumn 2018.

Following on from its previous public consultation on route options in early 2017 and the preferred route announcement in September 2017, Highways England is proposing to

upgrade the A303 past Stonehenge, between Amesbury and Berwick Down, to a dual two-lane carriageway.

The proposed Scheme is approximately 8 miles (nearly 13km) long and includes:

- a new bypass to the north of Winterbourne Stoke with a viaduct over the Till valley;
- a new junction between the A303 and A360 to the west of and outside the Stonehenge Avebury and Associated Sites World Heritage Site, replacing the existing Longbarrow roundabout;
- a tunnel at least 1.8 miles (2.9km) long past Stonehenge;
- a new junction between the A303 and A345 at the site of the existing Countess roundabout.

The Scheme is Environmental Impact Assessment development (“EIA development”), as defined by the Infrastructure Planning (Environmental Impact Assessment) Regulations 2017. An Environmental Statement will be submitted as part of the DCO application and Preliminary Environmental Information (“PEI”) formed part of the material presented for the statutory pre-application consultation on the Scheme proposals that Highways England ran earlier this year, from 8 February until 23 April, in accordance with the requirements of the Act.

We have only recently become aware that you may be a statutory consultee for the purposes of Section 42 of the Act because you own, occupy or have a legal interest in land or property that could be affected by the Scheme. As such you may not have received a Section 42 consultation letter previously, informing you of our pre-application consultation on the Scheme.

To provide you with information about the Scheme, please find enclosed a copy of the consultation booklet which we provided to statutory consultees earlier this year. Please note that this booklet includes some information which is now out of date. This is because since the statutory consultation we have further developed our Scheme proposals and made three changes which have been the subject of a supplementary consultation held between 17 July and 14 August 2018. A second booklet is also enclosed which contains the details of the three changes.

All consultation materials from the statutory and supplementary consultations can be found on our Scheme webpage at www.highways.gov.uk/A303Stonehenge/consultation.

As we have only recently become aware that you may be a statutory consultee, we no longer have adequate time, in advance of the planned submission of our DCO application this autumn, to consult you in accordance with the timescales prescribed by the Act and thereafter to take account of any responses you may submit. However, you will still have an opportunity to provide us with your comments on the Scheme during the next stage of the planning process, if our DCO application is accepted by the Planning Inspectorate and

allowed to progress to the DCO examination stage of the consenting process prescribed by the Act. The following paragraphs of this letter explain how you can do this.

Upon our submission of our DCO application, the Planning Inspectorate will have up to 28 days to decide whether or not the application meets the required standards. If our application meets these standards and is accepted for examination, Highways England will notify you of this and there will then follow a 'pre-examination' period during which you will have the opportunity to register with the Planning Inspectorate as an 'interested party', in readiness for participating in the examination process.

Registering as an 'interested party' will provide you with the opportunity to submit to the Planning Inspectorate written details of your views on the Scheme and to attend, and make submissions at, public hearings held by the Planning Inspectorate during the examination. Following the examination, the Planning Inspectorate will make a recommendation to the Secretary of State for Transport, who will then decide whether or not development consent should be granted and the DCO made.


Contacting Highways England

If you wish to find out more about the planning process for nationally significant infrastructure projects such as our Scheme, please visit the Planning Inspectorate website at <https://infrastructure.planninginspectorate.gov.uk>

If you have any questions on the content of this letter, please contact the Highways England Customer Contact Centre on 0300 123 5000, or the project team at A303Stonehenge@highwaysengland.co.uk or by writing to Freepost A303 STONEHENGE CONSULTATION.

To know more about the A303 Stonehenge Scheme, please visit www.highways.gov.uk/A303Stonehenge/consultation

Yours sincerely,



Derek Parody

Project Director for Highways England

E5.20 Letters sent to missing Section 42(1)(d) consultees, 20 September 2018



Highways England
Complex Infrastructure Programme
Temple Quay House
2, The Square
Temple Quay
Bristol
BS1 6HA

Date: 20 September 2018

A303 Stonehenge: Amesbury to Berwick Down

Planning Act 2008 Section 42: Duty to consult on a proposed Application

Planning Act 2008 Section 48: Duty to publicise

Dear

We wrote to you on 29 August 2018 to inform you of the statutory consultation for the proposed Highways England A303 Stonehenge: Amesbury to Berwick Down Scheme ('the Scheme') which is a nationally significant infrastructure project for the purposes of the Planning Act 2008 (the Act).

The Act requires us to make an application to the Secretary of State for Transport for a Development Consent Order (DCO) to construct the Scheme. We intend to make our application in Autumn 2018. In accordance with Section 42 of the Act, Highways England, as applicant, must consult you about this proposed application.

Following on from the previous public consultation in January 2017 and the preferred route announcement in September 2017, Highways England is proposing to upgrade the A303 past Stonehenge, between Amesbury and Berwick Down to a dual two-lane carriageway.

The proposed Scheme is approximately 8 miles (nearly 13km) long and includes:

- a bypass to the north of Winterbourne Stoke with a viaduct over the Till valley;
- a new junction between the A303 and A360 to the west of and outside the Stonehenge Avebury and Associated Sites World Heritage Site, replacing the existing Longbarrow roundabout;
- a tunnel at least 1.8 miles (2.9km) long past Stonehenge;
- a new junction between the A303 and A345 at the site of the existing Countess roundabout.

The Scheme is Environmental Impact Assessment development (“EIA development”), as defined by the Infrastructure Planning (Environmental Impact Assessment) Regulations 2017. An Environmental Statement will be submitted as part of the DCO application and Preliminary Environmental Information (“PEI”) forms part of the consultation material.

Highways England recently undertook a statutory consultation on the Scheme proposals in accordance with the requirements of the Act. The consultation ran from Thursday 8 February until Monday 23 April 2018.

As noted in our letter of 29 August 2018, we have only recently become aware that you may be a statutory consultee for the purposes of Section 42 of the 2008 Act because you own, occupy or have a legal interest in land that could be affected by the Scheme. As such, while you have been made aware of the scheme, you may not have received a Section 42 consultation letter providing you with an opportunity to respond to our consultation. In the light of this, while the statutory consultation on the Scheme closed on 23 April, we will accept your consultation response provided it is sent by **Monday 22 October 2018**.

This consultation is an opportunity for you to tell us your thoughts on the proposed Scheme.

All consultation materials including the Preliminary Environmental Information Report and Non-Technical Summary, Statement of Community Consultation and plans of the scheme can be found on the project webpage at

www.highways.gov.uk/A303Stonehenge/consultation.

What you need to do now

We will accept your consultation response provided it is sent by **23.59 on Monday 22 October 2018**. This can be done in a number of ways:

- Complete and return a response form (enclosed) by post or by writing to Freepost A303 STONEHENGE CONSULTATION
- Email us at A303Stonehenge@highwaysengland.co.uk


Highways England will consider all comments received relating to the proposals in developing the scheme proposals. We would encourage you to take part and submit your comments. Please give us as much detail as you can. If there are things you think we should do, let us know why.

If you wish to find out more about the planning process for nationally significant infrastructure projects such as this, please visit the Planning Inspectorate website at <https://infrastructure.planninginspectorate.gov.uk>

If you have any questions on the content of this letter, please contact Alex Crow, from the A303 Lands Team, on 01392 267540 or the project team at A303Stonehenge@highwaysengland.co.uk

To know more about the A303 Stonehenge Scheme, please visit www.highways.gov.uk/A303Stonehenge/consultation

Yours sincerely,



Derek Parody

Project Director for Highways England

E5.21 Letter sent to missing Section 42(1)(d) consultees, 21 September 2018



Chief Executive Highways
England (Historical Railways
Estate)
37 Tanner Row
YORK
YO1 6WP

Highways England
Complex Infrastructure Programme
Temple Quay House
2, The Square
Temple Quay
Bristol
BS1 6HA

Date: 21 September 2018

A303 Stonehenge: Amesbury to Berwick Down

Planning Act 2008 Section 42: Duty to consult on a proposed Application

Planning Act 2008 Section 48: Duty to publicise

Dear Sir/Madam,

It has recently come to our attention that our notification to Highways England Historical Railways Estate as a statutory consultee for the proposed Highways England A303 Stonehenge: Amesbury to Berwick Down Scheme ('the Scheme') was not sent to the correct address.

The Scheme is a nationally significant infrastructure project for the purposes of the Planning Act 2008 (the Act). The Act requires us to make an application to the Secretary of State for Transport for a Development Consent Order (DCO) to construct the Scheme. We intend to make our application in Autumn 2018.

The Act requires us to make an application to the Secretary of State for Transport for a Development Consent Order (DCO) to construct the Scheme. We intend to make our application in Autumn 2018. In accordance with Section 42 of the Act, Highways England, as applicant, must consult you about this proposed application.

Following on from the previous public consultation in January 2017 and the preferred route announcement in September 2017, Highways England is proposing to upgrade the A303 past Stonehenge, between Amesbury and Berwick Down to a dual two-lane carriageway.

The proposed Scheme is approximately 8 miles (nearly 13km) long and includes:

- a bypass to the north of Winterbourne Stoke with a viaduct over the Till valley;
- a new junction between the A303 and A360 to the west of and outside the Stonehenge Avebury and Associated Sites World Heritage Site, replacing the existing Longbarrow roundabout;
- a tunnel at least 1.8 miles (2.9km) long past Stonehenge;
- a new junction between the A303 and A345 at the site of the existing Countess roundabout.

The Scheme is Environmental Impact Assessment development (“EIA development”), as defined by the Infrastructure Planning (Environmental Impact Assessment) Regulations 2017. An Environmental Statement will be submitted as part of the DCO application and Preliminary Environmental Information (“PEI”) forms part of the consultation material.

Highways England recently undertook a statutory consultation on the Scheme proposals in accordance with the requirements of the Act. The consultation ran from Thursday 8 February until Monday 23 April 2018.

We apologise that you did not previously receive a Section 42 consultation letter informing you of the consultation. In the light of this, while the statutory consultation on the Scheme closed on 23 April, we will accept your consultation response provided it is sent by **Monday 22 October 2018**.

This consultation is an opportunity for you to tell us your thoughts on the proposed Scheme.

All consultation materials including the Preliminary Environmental Information Report and Non-Technical Summary, Statement of Community Consultation and plans of the scheme can be found on the project webpage at

www.highways.gov.uk/A303Stonehenge/consultation.

What you need to do now

We will accept your consultation response provided it is sent by **23.59 on Monday 22 October 2018**. This can be done in a number of ways:

- Complete and return a response form (enclosed) by post or by writing to Freepost A303 STONEHENGE CONSULTATION
- Email us at A303Stonehenge@highwaysengland.co.uk

Highways England will consider all comments received relating to the proposals in developing the scheme proposals. We would encourage you to take part and submit your


comments. Please give us as much detail as you can. If there are things you think we should do, let us know why.

If you wish to find out more about the planning process for nationally significant infrastructure projects such as this, please visit the Planning Inspectorate website at <https://infrastructure.planninginspectorate.gov.uk>

If you have any questions on the content of this letter, please contact Alex Crow, from the A303 Lands Team, on 01392 267540 or the project team at A303Stonehenge@highwaysengland.co.uk

To know more about the A303 Stonehenge Scheme, please visit www.highways.gov.uk/A303Stonehenge/consultation

Yours sincerely,



Derek Parody

Project Director for Highways England

E6 Undeliverable mail and actions taken for statutory consultation

The below table shows how any letters that have been returned to sender have been dealt with. The table identifies the consultee strand for the person who the letter was being sent to. If the consultee is within the Book of Reference (Application document 4.3), the category which they fall is noted. As explained in Chapter 3 of the Consultation Report, not all those who were originally consulted as section 42(1)(d) consultees are in the Book of Reference.

The majority of those that are not included in the Book of Reference are a result of the amendment of Category 3 persons following the assessment of the scheme's noise impacts. Other reasons are those that since consultation have become historic either through sale of property, people moving, deceased people or dissolved companies (see Appendix F2 for more details).

Table 1 Undeliverable mail and actions taken for statutory consultation

Consultee strand	Book of Reference category	Contact ID	Date Undelivered Mail Received by HE	Date on returned letter	Reason for Undeliverable	Action Taken	Date Resent	Consultation Deadline
s42(1)(d)	3	2024544	12/02/2018	06/02/2018	Address incomplete	s42 letter resent to current business owning affected property at same address	01/08/2018	30/08/2018
s42(1)(d)	1	804428	12/02/2018	06/02/2018	Recipient moved 10 years ago	s42 letter resent to alternative address as advised by a relative with interest in parcel)	14/02/2018	06/04/2018
s42(1)(d)	Not in Book of Reference	1755646	12/02/2018	06/02/2018	Not at this address	s42 letter resent to updated address found through desktop research	14/02/2018	06/04/2018
s42(1)(d)	Not in Book of Reference	2024281	12/02/2018	06/02/2018	Addressee no longer at this address and it was requested that no more letters were sent here	Interest in the land near affected property. Unable to find additional contact information for freeholder	Not resent. Interest not in limits. Not in Book of Reference	

Consultee strand	Book of Reference category	Contact ID	Date Undelivered Mail Received by HE	Date on returned letter	Reason for Undeliverable	Action Taken	Date Resent	Consultation Deadline
s42(1)(d)	1 and 2	1753894	12/02/2018	06/02/2018	Incomplete address	Consultation s42 extension letter sent to correct addresses following LIQ return	20/03/2018	23/04.2018
S42(1)(a)	n/a	1762312 NHS England	13/02/2018	06/02/2018	Incomplete address	Address for service of legal proceedings and formal letters of claim: NHS England Legal Team 4W08 4th Floor Quarry House Leeds LS2 7UE	14/02/2018	06/04/2018
s42(1)(d)	Not in Book of Reference	2050381	13/02/2018	06/02/2018	Moved away	Alternative address found from HMLR title. S42 letter resent	31/07/2018	30/08/2018
s42(1)(d)	Not in Book of Reference	1724647	13/02/2018	06/02/2018	No reason provided	Business dissolved. No further action required. The Government Legal Department who become the interest due to bona vacantia have already received a s42 letter	Not resent	
s42(1)(d)	Not in Book of Reference	1724472	13/02/2018	06/02/2018	Addressee gone away	Historic rights, no further action taken	Not resent	
s42(1)(d)	Not in Book of Reference	1755664	20/02/2018	06/02/2018	Addressee gone away	Letter resent to the occupier as the addressee	27/02/2018	06/04/2018
s42(1)(d)	Not in Book of Reference	2024578	26/02/2018	06/02/2018	Address inaccessible	Resent	20/03/2018	23/04/2018
s42(1)(d)	3	2024622	08/02/2018	06/02/2018	No reason provided	Addressee was contacted by phone and address confirmed. s42 letter resent	28/02/2018	06/04/2018

Consultee strand	Book of Reference category	Contact ID	Date Undelivered Mail Received by HE	Date on returned letter	Reason for Undeliverable	Action Taken	Date Resent	Consultation Deadline
s42(1)(d)	Not in Book of Reference	2024443	03/04/2018	06/02/2018	Addressee deceased	Letter not resent. A copy of letter already received by addressee's wife	Not resent	
s42(1)(d)	Not in Book of Reference	2024304	03/04/2018	06/02/2018	No longer at this address	Letter resent to party at the parcel address where she is a freeholder	31/07/2018	30/08/2018
s42(1)(d)	Not in Book of Reference	2024303	03/04/2018	06/02/2018	No longer at this address	Letter resent to party at the parcel address where he is a freeholder	31/07/2018	30/08/2018
s42(1)(d)	Not in Book of Reference	2024396	03/04/2018	06/02/2018	Not known at this address	Alternative address found from HMLR title. s42 letter resent	31/07/2018	30/08/2018
s42(1)(d)	Not in Book of Reference	2024389	03/04/2018	06/02/2018	Not known at this address	Interests address changed due to undeliverable and HMLR title	31/07/2018	30/08/2018
s42(1)(d)	Not in Book of Reference	804311	16/04/2018	06/02/2018	No reason	Duplicate contacts for multiple affected properties merged and s42 letter resent to correct address	26/04/2018	28/05/2018
s42(1)(d)	Not in Book of Reference	804312	16/04/2018	06/02/2018	No reason	Duplicate contacts for multiple affected properties merged and s42 letter resent to correct address	26/04/2018	28/05/2018
s42(1)(d)	Not in Book of Reference	2050987	26/03/2018	20/03/2018	Addressee unknown	Resent to occupier of affected property	06/04/2018	23/04/2018
s42(1)(d)	Not in Book of Reference	2210226	05/03/2018	16/02/2018	Address inaccessible	Checked postcode finder and address present. Business identified as closed through desktop research. Resent to the Occupier (interest for occupier) at same address	09/03/2018	06/04/2018

Consultee strand	Book of Reference category	Contact ID	Date Undelivered Mail Received by HE	Date on returned letter	Reason for Undeliverable	Action Taken	Date Resent	Consultation Deadline
s42(1)(d)	3	2202177	23/07/2018	13/07/2018	Not at this address	s42 letter resent to parcel address.	31/07/2018	30/08/2018
s42(1)(d)	Not in Book of Reference	2202313	19/07/2018	13/07/2018	Not known at this address	Letter resent to affected property address	31/07/2018	30/08/2018
s42(1)(d)	Not in Book of Reference	2202306	19/07/2018	13/07/2018	No longer at this address	Letter resent to affected property address	31/07/2018	30/08/2018
s42(1)(d)	3	2202175	23/07/2018	13/07/2018	Not at this address	Letter resent to affected property address	31/07/2018	30/08/2018
s42(1)(d)	Not in Book of Reference	2209184	17/07/2018	13/07/2018	Company is dissolved - addressee gone away	No letter resent. Interest no longer in the Book of Reference	Not resent	
s42(1)(d)	3	804474	30/07/2018	13/07/2018	Addressee has gone away	Located potential alternative address. After 1 August (cut-off date for further additional s42 consultations), sent a letter informing of Examination process on 29/08/2018	29/08/2018	
s42(1)(d)	Not in Book of Reference	804394	19/07/2018	13/07/2018	Addressee has gone away	Informed of new freeholder occupiers from completed land interest questionnaire. Parcel no longer in limits so new freeholders not sent letter	Not resent	
s42(1)(d)	Not in Book of Reference	804392	19/07/2018	13/07/2018	Addressee has gone away	Informed of new freeholder occupiers from completed land interest questionnaire. Parcel no longer in limits so	Not resent	

Consultee strand	Book of Reference category	Contact ID	Date Undelivered Mail Received by HE	Date on returned letter	Reason for Undeliverable	Action Taken	Date Resent	Consultation Deadline
						new freeholders not sent letter		
s42(1)(d)	3	2202361	30/07/2018	13/07/2018	No longer at this address.	Informed of updated address from email from tenant of address. Sent a letter to party at this alternative address informing of Examination process	29/08/2018	
s42(1)(d)	3	2202364	30/07/2018	13/07/2018	No longer at this address.	Informed of updated address from email from tenant of address. Sent a letter to party at this alternative address informing of Examination process	29/08/2018	
s42(1)(d)	3	2202336	13/07/2018	13/07/2018	Addressee gone away	Sent to address from Companies House	31/07/2018	30/08/2018
s42(1)(d)	Not in Book of Reference	2201915	13/07/2018	13/07/2018	Address incomplete	Address is 5 houses. A s42 letter was sent to individual addresses on 6/02/2018	2-6 Beechwood Court sent s42 on 6/2/2018	23/04/2018
s42(1)(d)	Not in Book of Reference	804409	13/07/2018	13/07/2018	Addressee gone away	Resent to the occupier	31/07/2018	30/08/2018
s42(1)(d)	Not in Book of Reference	804406	13/07/2018	13/07/2018	Addressee gone away	Resent to the occupier at	31/07/2018	30/08/2018

Consultee strand	Book of Reference category	Contact ID	Date Undelivered Mail Received by HE	Date on returned letter	Reason for Undeliverable	Action Taken	Date Resent	Consultation Deadline
s42(1)(d)	3	2202326	13/08/2018	13/07/2018	Addressee gone away	Sent a letter regarding opportunities to comment on the proposals post acceptance to party at affected property where he is the leaseholder.	3/09/2018	
s42(1)(d)	Not in Book of Reference	2209165	28/08/2018	28/08/2018	No such address	No such address, no action taken	Not resent	
s42(1)(d)	3	2202186	1/10/2018	13/07/2018	Not at this address	No alternative address found. No phone number or details on land registry. On previous site visits on 18, 25 and 31 July calling cards were left at the property with contact details but no contact has been made.	Not resent	
S42(1)(a)	n/a	1762347 Highways England Historic Railways Estate	14/09/2018	1/08/2018	Address incomplete	Organisation now at alternative address. A letter sent giving an opportunity to comment on the proposals.	20/09/2018	22/10/2018
s47	n/a	1726231	06/04/2018	06/02/2018	No reason given	Sent again, but this time to the secretary of business (the one that occupies address)	14/02/2018	06/04/2018
s47	n/a	2177862	12/02/2018	06/02/2018	Addressee no longer at the address.	Business dissolved. Letter not resent. The Government Legal Department have already received a s42 letter	Not resent	
s47	n/a	2212044	12/02/2018	06/02/2018	Address inaccessible	Sent again with slightly amended address	14/02/2018	06/04/2018

Consultee strand	Book of Reference category	Contact ID	Date Undelivered Mail Received by HE	Date on returned letter	Reason for Undeliverable	Action Taken	Date Resent	Consultation Deadline
s47	n/a	2212043	12/02/2018	06/02/2018	Address inaccessible. Building has been knocked down	Address inaccessible. Building has been knocked down	Not resent	
s47	n/a	2182847	12/02/2018	06/02/2018	Address incomplete	Letter resent to slightly amended address due to typo	14/02/2018	06/04/2018
s47	n/a	2212037	12/02/2018	06/02/2018	Address incomplete	Letter resent to slightly amended address due to typo	14/02/2018	06/04/2018
s47	n/a	2182320	13/02/2018	06/02/2018	No reason	Advised by Bloor Homes Sales Team that properties have not been built. Letter was not resent	Not resent	
s47	n/a	2175652	13/02/2018	06/02/2018	Addressee gone away	Researched current business occupying property and letter resent to them	16/02/2018	06/04/2018
s47	n/a	2175477	13/02/2018	06/02/2018	No address	Letter not resent. The building has not been built. No further action required	Not resent	
s47	n/a	2176273	13/02/2018	06/02/2018	No address	Letter not resent. The building has not been built. No further action required	Not resent	
s47	n/a	2186106	13/02/2018	06/02/2018	No address	Letter not resent. The building has not been built. No further action required	Not resent	
s47	n/a	2178927	13/02/2018	06/02/2018	No such address	Letter not resent. The building has not been built. No further action required	Not resent	

Consultee strand	Book of Reference category	Contact ID	Date Undelivered Mail Received by HE	Date on returned letter	Reason for Undeliverable	Action Taken	Date Resent	Consultation Deadline
s47	n/a	2184188	13/02/2018	06/02/2018	Address inaccessible	Letter not resent. The building is under construction. No further action required	Not resent	
s47	n/a	2182186	13/02/2018	06/02/2018	Address inaccessible	Letter not resent. The building is under construction. No further action required	Not resent	
s47	n/a	2179405	13/02/2018	06/02/2018	Address inaccessible	Letter not resent. The building is under construction	Not resent	
s47	n/a	2175541	13/02/2018	06/02/2018	Address inaccessible	Letter not resent. The building is under construction	Not resent	
s47	n/a	2184622	13/02/2018	06/02/2018	Address inaccessible	Letter not resent. The building is under construction	Not resent	
s47	n/a	2176232	13/02/2018	06/02/2018	Address inaccessible	Letter not resent. The building is under construction	Not resent	
s47	n/a	2187035	13/02/2018	06/02/2018	Address inaccessible	Letter not resent. Site visit undertaken, property is located within a non-military personnel area of a military base. Unable to leave letter. Engagement with MoD carried out separately through landowner meetings	Not resent	
s47	n/a	2183475	13/02/2018	06/02/2018	Addressee no longer at this address	Letter sent to amended address	16/02/2018	06/04/2018

Consultee strand	Book of Reference category	Contact ID	Date Undelivered Mail Received by HE	Date on returned letter	Reason for Undeliverable	Action Taken	Date Resent	Consultation Deadline
s47	n/a	2181051	13/02/2018	06/02/2018	No address	Researched and address exists. Resent to the same address	09/03/2018	06/04/2018
s47	n/a	2184295	13/02/2018	06/02/2018	Addressee no longer at this address	Letter resent without company address to the occupier of property	16/02/2018	06/04/2018
s47	n/a	2175529	13/02/2018	06/02/2018	No reason	Letter not resent. The building has not been built	Not resent	
s47	n/a	2175354	13/02/2018	06/02/2018	Addressee no longer at this address	Site visit carried out. Address couldn't be found. Letter not resent	Not resent	
s47	n/a	2183379	13/02/2018	06/02/2018	Address inaccessible	Letter not resent. The building has not been built. No further action required.	Not resent	
s47	n/a	2185576	13/02/2018	06/02/2018	Addressee no longer at this address	Letter resent to The Occupier of property	16/02/2018	06/04/2018
s47	n/a	2177956	13/02/2018	06/02/2018	Address incomplete	Letter not resent. Search suggested part of school. A separate non-statutory letter was delivered to the Durrington C of E School on the same road. Refer to appendix H	Not resent	
s47	n/a	2177725	13/02/2018	06/02/2018	No reason	Letter not resent. The building has not been built. No further action required	Not resent	
s47	n/a	2179062	13/02/2018	06/02/2018	Address inaccessible	Letter resent	09/03/2018	06/04/2018

Consultee strand	Book of Reference category	Contact ID	Date Undelivered Mail Received by HE	Date on returned letter	Reason for Undeliverable	Action Taken	Date Resent	Consultation Deadline
s47	n/a	2186814	15/02/2018	06/02/2018	Address inaccessible	Site visit carried out and no such address exists. Letter not resent	Not resent	
s47	n/a		15/02/2018		Addressee gone away	Site visit carried out and no such address exists. Letter not resent	Not resent	
s47	n/a	2183382	15/02/2018	06/02/2018	Addressee no longer at this address	Letter resent to The Occupier (without naming business) of address	16/02/2018	06/04/2018
s47	n/a	2179043	15/02/2018	06/02/2018	Letter was not accepted by addressee	Resent to occupier of the address	16/02/2018	06/04/2018
s47	n/a	2180268	15/02/2018	06/02/2018	Addressee gone away	Internet search suggests static caravan. Undeliverable suggests no longer present	Not resent	
s47	n/a	2180603	16/02/2018	06/02/2018	Address inaccessible	Letter not resent. Site visit undertaken, property is located within a Non-military personnel area of military base. Unable to leave letter. Engagement with MoD carried out separately through landowner meetings	Not resent	
s47	n/a	2177189	20/02/2018	06/02/2018	Addressee no longer at this address	Internet search suggests static caravan. Undeliverable suggests no longer present	Not resent	
s47	n/a	2182587	20/02/2018	06/02/2018	Addressee no longer at this address	Resent to the occupier of the address. Also sent letter to an amended address	27/02/2018	06/04/2018

Consultee strand	Book of Reference category	Contact ID	Date Undelivered Mail Received by HE	Date on returned letter	Reason for Undeliverable	Action Taken	Date Resent	Consultation Deadline
s47	n/a	2182244	20/02/2018	06/02/2018	Addressee no longer at this address	Resent to the occupier of the address	27/02/2018	06/04/2018
s47	n/a	2181783	20/02/2018	06/02/2018	Addressee no longer at this address	Business dissolved. Letter sent to the occupier of the address	27/02/2018	06/04/2018
s47	n/a	2180339	20/02/2018	06/02/2018	Addressee no longer at this address	Internet search suggests static caravan. Undeliverable suggests no longer present	Not resent	
s47	n/a	2183927	20/02/2018	06/02/2018	No address	Desktop research shows address exists. Letter resent	27/02/2018	06/04/2018
s47	n/a	2178092	20/02/2018	06/02/2018	Addressee no longer at this address	Letter sent to the occupier of the address	27/02/2018	06/04/2018
s47	n/a	2186425	20/02/2018	06/02/2018	Addressee no longer at this address	Letter resent to amended address	27/02/2018	06/04/2018
s47	n/a	2175948	20/02/2018	06/02/2018	No address	Letter resent to the occupier of the address	27/02/2018	06/04/2018
s47	n/a	2178191	20/02/2018	06/02/2018	Address inaccessible	Site visit found that property was unoccupied. Letter not resent.	Not resent	
s47	n/a	2183741	20/02/2018	06/02/2018	Addressee unknown	Letter resent to amended addressee and address	27/02/2018	06/04/2018
s47	n/a	2176582	20/02/2018	06/02/2018	Addressee no longer at this address	Letter resent to the occupier of the same address	27/02/2018	06/04/2018

Consultee strand	Book of Reference category	Contact ID	Date Undelivered Mail Received by HE	Date on returned letter	Reason for Undeliverable	Action Taken	Date Resent	Consultation Deadline
s47	n/a	2175375	20/02/2018	06/02/2018	Addressee no longer at this address	Letter not resent. Letter was already addressed to the occupier and no other address exists	Not resent	
s47	n/a	2183359	09/02/2018	06/02/2018	No reason	Site visit carried out. Letter successfully posted	09/03/2018	06/04/2018
s47	n/a	2176829	26/02/2018	06/02/2018	Addressee no longer at this address	Letter not resent. Letter was already addressed to the occupier and no other address exists	Not resent	
s47	n/a	2175667	26/02/2018	06/02/2018	Addressee no longer at this address	Letter not resent. Letter was already addressed to the occupier and no other address exists	Not resent	
s47	n/a	2184435	26/02/2018	06/02/2018	Addressee no longer at this address	Letter not resent. Letter was already addressed to the occupier and no other address exists	Not resent	
s47	n/a	2178046	26/02/2018	06/02/2018	No reason	Site visit carried out. Letter posted through letterbox	09/03/2018	06/04/2018
s47	n/a	2184307	19/03/2018	06/02/2018	No reason	Site visit carried out. Letter posted through letterbox	17/04/2018	23/04/2018
s47	n/a	2173785	26/03/2018	20/03/2018	Reason unknown. Returned envelope disposed	Site visit carried out. Letter posted through letterbox	18/04/2018	23/04/2018
s47	n/a	2183776	26/03/2018	20/03/2018	Address inaccessible	Site visit carried out and property inaccessible	Not resent	

Consultee strand	Book of Reference category	Contact ID	Date Undelivered Mail Received by HE	Date on returned letter	Reason for Undeliverable	Action Taken	Date Resent	Consultation Deadline
s47	n/a	2177740	26/03/2018	20/03/2018	Address inaccessible	Site visit carried out. Letter posted through letterbox	17/04/2018	23/04/2018
s47	n/a	2180420	26/03/2018	20/03/2018	Address inaccessible	Site visit carried out. Letter posted through letterbox	17/04/2018	23/04/2018
s47	n/a	2178200	26/03/2018	20/03/2018	Address inaccessible	Site visit carried out. Letter posted through letterbox	17/04/2018	23/04/2018
s47	n/a	2186207	26/03/2018	20/03/2018	Address inaccessible	Site visit carried out. Letter posted through letterbox	17/04/2018	23/04/2018
s47	n/a	2180796	26/03/2018	20/03/2018	Address inaccessible	Site visit carried out. Letter posted through letterbox	17/04/2018	23/04/2018
s47	n/a	2175238	26/03/2018	20/03/2018	Address inaccessible	Site visit carried out. Letter posted through letterbox	17/04/2018	23/04/2018
s47	n/a	2182509	26/03/2018	20/03/2018	Address inaccessible	Letter not resent. Site visit confirmed that the flats are under construction	Not resent	
s47	n/a	2185237	26/03/2018	20/03/2018	Address inaccessible	Letter not resent. Site visit confirmed that the flats are under construction	Not resent	
s47	n/a	2185055	26/03/2018	20/03/2018	Address inaccessible	Letter not resent. Site visit confirmed that the flats are under construction	Not resent	
s47	n/a	2186359	26/03/2018	20/03/2018	Address inaccessible	Letter not resent. Site visit confirmed that the flats are under construction	Not resent	

Consultee strand	Book of Reference category	Contact ID	Date Undelivered Mail Received by HE	Date on returned letter	Reason for Undeliverable	Action Taken	Date Resent	Consultation Deadline
s47	n/a	2177591	26/03/2018	20/03/2018	Address inaccessible	Letter not resent. Site visit confirmed that the flats are under construction	Not resent	
s47	n/a	2177651	26/03/2018	20/03/2018	Address inaccessible	Letter not resent. Site visit confirmed that the flats are under construction	Not resent	
s47	n/a	2179896	26/03/2018	20/03/2018	Address inaccessible	Site visit carried out. Confirmed that properties are unoccupied and that return to sender is correct	Not resent	
s47	n/a	2185927	26/03/2018	20/03/2018	Address inaccessible	Site visit carried out. Confirmed that properties are unoccupied and that return to sender is correct	Not resent	
s47	n/a	2183573	26/03/2018	20/03/2018	Address inaccessible	Site visit carried out. Confirmed that properties are unoccupied and that return to sender is correct	Not resent	
s47	n/a	2179714	26/03/2018	20/03/2018	Address inaccessible	Site visit carried out. Confirmed that properties are unoccupied and that return to sender is correct	Not resent	
s47	n/a	2185477	26/03/2018	20/03/2018	Address inaccessible	Site visit carried out. Confirmed that properties are unoccupied and that return to sender is correct	Not resent	
s47	n/a	2180127	26/03/2018	20/03/2018	Address inaccessible	Site visit carried out. Confirmed that properties are unoccupied and that return to sender is correct	Not resent	
s47	n/a	2179936	26/03/2018	20/03/2018	Address inaccessible	Site visit carried out. Confirmed that properties are unoccupied and that return to sender is correct	Not resent	

Consultee strand	Book of Reference category	Contact ID	Date Undelivered Mail Received by HE	Date on returned letter	Reason for Undeliverable	Action Taken	Date Resent	Consultation Deadline
s47	n/a	2180819	26/03/2018	20/03/2018	Address inaccessible	Site visit carried out. Confirmed that properties are unoccupied and that return to sender is correct	Not resent	
s47	n/a	2183579	26/03/2018	20/03/2018	Address inaccessible	Site visit carried out. Confirmed that properties are unoccupied and that return to sender is correct	Not resent	
s47	n/a	2175370	26/03/2018	20/03/2018	Address inaccessible	Site visit carried out. Confirmed that properties are unoccupied and that return to sender is correct	Not resent	
s47	n/a	2184073	26/03/2018	20/03/2018	Address inaccessible	Site visit carried out. Confirmed that properties are unoccupied and that return to sender is correct	Not resent	
s47	n/a	2175253	26/03/2018	20/03/2018	Address inaccessible	Site visit carried out. Confirmed that properties are unoccupied and that return to sender is correct	Not resent	
s47	n/a	2178871	26/03/2018	20/03/2018	Address inaccessible	Site visit carried out. Confirmed that properties are unoccupied and that return to sender is correct	Not resent	
s47	n/a	2182545	26/03/2018	20/03/2018	Address inaccessible	Site visit carried out. Confirmed that properties are unoccupied and that return to sender is correct	Not resent	
s47	n/a	2178452	26/03/2018	20/03/2018	Address inaccessible	Site visit carried out. Confirmed that properties are unoccupied and that return to sender is correct	Not resent	

Consultee strand	Book of Reference category	Contact ID	Date Undelivered Mail Received by HE	Date on returned letter	Reason for Undeliverable	Action Taken	Date Resent	Consultation Deadline
s47	n/a	2185796	26/03/2018	20/03/2018	Address inaccessible	Site visit carried out. Confirmed that properties are unoccupied and that return to sender is correct.	Not resent	
s47	n/a	2173650	26/03/2018	20/03/2018	Address inaccessible	Site visit carried out. Confirmed that properties are unoccupied and that return to sender is correct	Not resent	
s47	n/a	2187169	26/03/2018	20/03/2018	Address inaccessible	Site visit carried out. Confirmed that properties are unoccupied and that return to sender is correct	Not resent	
s47	n/a	2179499	26/03/2018	20/03/2018	Address inaccessible	Site visit carried out. Confirmed that properties are unoccupied and that return to sender is correct	Not resent	
s47	n/a	2175301	26/03/2018	20/03/2018	Address inaccessible	Site visit carried out. Confirmed that properties are unoccupied and that return to sender is correct	Not resent	
s47	n/a	2184423	26/03/2018	20/03/2018	Address inaccessible/address gone away	Site visit carried out. Confirmed that properties are unoccupied and that return to sender is correct	Not resent	
s47	n/a	2180252	26/03/2018	20/03/2018	Address inaccessible	Site visit carried out. Confirmed that properties are unoccupied and that return to sender is correct.	Not resent	
s47	n/a	2185290	26/03/2018	20/03/2018	Address inaccessible	Site visit carried out. Confirmed that properties are unoccupied and that return to sender is correct.	Not resent	

Consultee strand	Book of Reference category	Contact ID	Date Undelivered Mail Received by HE	Date on returned letter	Reason for Undeliverable	Action Taken	Date Resent	Consultation Deadline
s47	n/a	2186918	26/03/2018	20/03/2018	Address inaccessible	Site visit carried out. Confirmed that properties are unoccupied and that return to sender is correct	Not resent	
s47	n/a	2179108	26/03/2018	20/03/2018	Address inaccessible	Site visit carried out. Confirmed that properties are unoccupied and that return to sender is correct.	Not resent	
s47	n/a	2178820	26/03/2018	20/03/2018	Address inaccessible	Site visit carried out. Confirmed that properties are unoccupied and that return to sender is correct.	Not resent	
s47	n/a	2178088	26/03/2018	20/03/2018	Address inaccessible	Site visit carried out. Confirmed that properties are unoccupied and that return to sender is correct	Not resent	
s47	n/a	2179937	26/03/2018	20/03/2018	Address inaccessible	Site visit carried out. Confirmed that properties are unoccupied and that return to sender is correct	Not resent	
s47	n/a	2175875	26/03/2018	20/03/2018	Address inaccessible	Site visit carried out. Confirmed that properties are unoccupied and that return to sender is correct	Not resent	
s47	n/a	2181731	26/03/2018	20/03/2018	Address inaccessible	Site visit carried out. Confirmed that properties are unoccupied and that return to sender is correct	Not resent	
s47	n/a	2174474	26/03/2018	20/03/2018	Address inaccessible	Site visit carried out. Confirmed that properties are unoccupied and that return to sender is correct	Not resent	

Consultee strand	Book of Reference category	Contact ID	Date Undelivered Mail Received by HE	Date on returned letter	Reason for Undeliverable	Action Taken	Date Resent	Consultation Deadline
s47	n/a	2182669	26/03/2018	20/03/2018	Address inaccessible	Site visit carried out. Confirmed that properties are unoccupied and that return to sender is correct.	Not resent	
s47	n/a	2182222	26/03/2018	20/03/2018	Address inaccessible	Site visit carried out. Confirmed that properties are unoccupied and that return to sender is correct.	Not resent	
s47	n/a	2175076	26/03/2018	20/03/2018	Address inaccessible	Site visit carried out. Confirmed that properties are unoccupied and that return to sender is correct	Not resent	
s47	n/a	2174447	26/03/2018	20/03/2018	Address inaccessible	Site visit carried out. Confirmed that properties are unoccupied and that return to sender is correct	Not resent	
s47	n/a	2178627	26/03/2018	20/03/2018	Address inaccessible	Site visit carried out. Confirmed that properties are unoccupied and that return to sender is correct	Not resent	
s47	n/a	2174788	26/03/2018	20/03/2018	Address inaccessible	Site visit carried out. Confirmed that properties are unoccupied and that return to sender is correct	Not resent	
s47	n/a	2182239	26/03/2018	20/03/2018	Address inaccessible	Site visit carried out. Confirmed that properties are unoccupied and that return to sender is correct	Not resent	
s47	n/a	2179186	26/03/2018	20/03/2018	Address inaccessible	Site visit carried out. Confirmed that properties are unoccupied and that return to sender is correct	Not resent	

Consultee strand	Book of Reference category	Contact ID	Date Undelivered Mail Received by HE	Date on returned letter	Reason for Undeliverable	Action Taken	Date Resent	Consultation Deadline
s47	n/a	2182549	26/03/2018	20/03/2018	Address inaccessible	Site visit carried out. Confirmed that properties are unoccupied and that return to sender is correct	Not resent	
s47	n/a	2182368	26/03/2018	20/03/2018	Address inaccessible	Site visit carried out. Confirmed that properties are unoccupied and that return to sender is correct.	Not resent	
s47	n/a	2186720	26/03/2018	20/03/2018	Address inaccessible	Site visit carried out. Confirmed that properties are unoccupied and that return to sender is correct	Not resent	
s47	n/a	2175495	26/03/2018	20/03/2018	Address inaccessible	Site visit carried out. Confirmed that properties are unoccupied and that return to sender is correct	Not resent	
s47	n/a	2181010	26/03/2018	20/03/2018	Address inaccessible	Site visit carried out. Confirmed that properties are unoccupied and that return to sender is correct.	Not resent	
s47	n/a	2175083	26/03/2018	20/03/2018	Address inaccessible	Site visit carried out. Confirmed that properties are unoccupied and that return to sender is correct	Not resent	
s47	n/a	2178362	26/03/2018	20/03/2018	Address inaccessible	Site visit carried out. Confirmed that properties are unoccupied and that return to sender is correct	Not resent	
s47	n/a	2180225	26/03/2018	20/03/2018	Address inaccessible	Site visit carried out. Confirmed that properties are unoccupied and that return to sender is correct	Not resent	

Consultee strand	Book of Reference category	Contact ID	Date Undelivered Mail Received by HE	Date on returned letter	Reason for Undeliverable	Action Taken	Date Resent	Consultation Deadline
s47	n/a	2185281	26/03/2018	20/03/2018	Address inaccessible	Site visit carried out. Confirmed that properties are unoccupied and that return to sender is correct.	Not resent	
s47	n/a	2178651	26/03/2018	20/03/2018	Address inaccessible	Site visit carried out. Confirmed that properties are unoccupied and that return to sender is correct.	Not resent	
s47	n/a	2178953	26/03/2018	20/03/2018	Address inaccessible	Site visit carried out. Confirmed that properties are unoccupied and that return to sender is correct	Not resent	
s47	n/a	2184370	26/03/2018	20/03/2018	Address inaccessible	Site visit carried out. Confirmed that properties are unoccupied and that return to sender is correct	Not resent	
s47	n/a	2175907	26/03/2018	20/03/2018	Address inaccessible	Site visit carried out. Confirmed that properties are unoccupied and that return to sender is correct	Not resent	
s47	n/a	2182990	26/03/2018	20/03/2018	Address inaccessible	Site visit carried out. Confirmed that properties are unoccupied and that return to sender is correct.	Not resent	
s47	n/a	2180885	26/03/2018	20/03/2018	Address inaccessible	Site visit carried out. Confirmed that properties are unoccupied and that return to sender is correct.	Not resent	
s47	n/a	2181743	26/03/2018	20/03/2018	Address inaccessible	Site visit carried out. Confirmed that properties are unoccupied and that return to sender is correct	Not resent	

Consultee strand	Book of Reference category	Contact ID	Date Undelivered Mail Received by HE	Date on returned letter	Reason for Undeliverable	Action Taken	Date Resent	Consultation Deadline
s47	n/a	2184049	26/03/2018	20/03/2018	Address inaccessible	Site visit carried out. Confirmed that properties are unoccupied and that return to sender is correct	Not resent	
s47	n/a	2181741	03/04/2018	20/03/2018	Letter refused by addressee. No reason was provided	Letter was refused as the property is unoccupied	Not resent	
s47	n/a	2185455	03/04/2018	20/03/2018	Letter refused by addressee. No reason was provided	Letter was refused as the property is unoccupied	Not resent	
s47	n/a	2178530	03/04/2018	20/03/2018	Address inaccessible	Site visit carried out. Property could not be located. No further action required	Not resent	
s47	n/a	2185751	03/04/2018	20/03/2018	Address inaccessible	Site visit carried out. Property has been closed down and letterbox not available. Letter not resent	Not resent	
s47	n/a	2174426	03/04/2018		Addressee no longer at this address	Letter resent to amended address and titled the Occupier.	06/04/2018	23/04/2018
s47	n/a	2182270	03/04/2018	20/03/2018	Address inaccessible	Checked address through internet search and exists. Resent	17/04/2018	23/04/2018
s47	n/a	2183254	03/04/2018	20/03/2018	No such address	Letter not resent. No other address exists	Not resent	
s47	n/a	2186812	10/04/2018	20/03/2018	Addressee no longer at this address	Resent letter to the occupier of property	13/04/2018	23/04/2018

Consultee strand	Book of Reference category	Contact ID	Date Undelivered Mail Received by HE	Date on returned letter	Reason for Undeliverable	Action Taken	Date Resent	Consultation Deadline
s47	n/a	2175634	10/04/2018	20/03/2018	Addressee no longer at this address	Letter resent to the occupier of the address	13/04/2018	23/04/2018
s47	n/a	2182307	10/04/2018	20/03/2018	Addressee no longer at this address	No alternative contact was found	Not resent	
s47	n/a	2184102	10/04/2018	20/03/2018	Addressee no longer at this address	Site visit carried out. Confirmed that properties are unoccupied	Not resent	
s47	n/a	2182370	16/04/2018	20/03/2018	addressee unknown	Wessex Water separately consulted as section 42(1)(d)	Not resent	
s47	n/a	2177317	16/04/2018	20/03/2018	Addressee unknown	Postcode finder confirms address correct. Not resent as no alternative for PO Box.	Not resent	
s47	n/a	2180428	16/05/2018	06/02/2018	Address inaccessible	Postcode finder confirms address correct. Unable to find alternative address	Not resent	
s47	n/a	2180794	16/05/2018	06/02/2018	Address inaccessible	Postcode finder confirms address correct. Unable to find alternative address	Not resent	
s47	n/a	2173633	08/05/2018	06/02/2018	Address Unknown	Postcode finder and internet search does not identify ABC Pre School. All addresses on School Road received s47 letters	Not resent	
s47	n/a	2175369	22/05/2018	20/03/2018	Addressee no longer at this address	Postcode finder confirms address correct. Unable to find alternative address	Not resent	

Consultee strand	Book of Reference category	Contact ID	Date Undelivered Mail Received by HE	Date on returned letter	Reason for Undeliverable	Action Taken	Date Resent	Consultation Deadline
s47	n/a	2179536	25/06/2018	06/02/2018	Addressee unknown	Postcode finder confirms address correct. Unable to find alternative address	Not resent	
s47	n/a	2179008	14/09/2018	20/03/2018	Addressee unknown	Postcode finder confirms address correct. Unable to find alternative address	Not resent	
Non-stat	n/a	2023512 The Hill Brush Company Limited	12/02/2018	06/02/2018	Addressee no longer at this address	Letter resent to amended address	14/02/2018	06/04/2018
Non-stat	n/a	2037178 Dazzle & Bake	12/02/2018	06/02/2018	No reason	The Occupier of the address had been sent a s47 letter separately and was not returned	Not resent	
Non-stat	n/a	2037390	12/02/2018	06/02/2018	Addressee no longer at this address	No longer councillors. Not resent	Not resent	
Non-stat	n/a	2037398	12/02/2018	06/02/2018	Addressee no longer at this address	No longer councillors. Not resent	Not resent	
Non-stat	n/a	1701926 Learning for Life	15/02/2018	06/02/2018	Address incomplete	Letter resent to slightly amended address: Learning for Life Ground Floor Focal Point Building 27 - 35 Fleet Street, Swindon SN1 1RQ	16/02/2018	06/04/2018
Non-stat	n/a	1701931 Mears Group Help to Live at Home Provider	20/02/2018	06/02/2018	Addressee no longer at this address	Letter resent to occupier of the address	27/02/2018	06/04/2018

Consultee strand	Book of Reference category	Contact ID	Date Undelivered Mail Received by HE	Date on returned letter	Reason for Undeliverable	Action Taken	Date Resent	Consultation Deadline
Non-stat	n/a	2020687 Countess Court, Amesbury	20/02/2018		No address	Letter returned as no property number. Separate s47 letters sent to individual flats for consultation	Not resent	
Non-stat	n/a	2013117 The Amesbury Society	20/02/2018	06/02/2018	Address incomplete	Google search found no alternative postal address . Contacted chairman Cllr Fred Westmoreland at the start of consultation 8/02/18 about the consultation	Not resent	
Non-stat	n/a	1762417 Secular Order of Druids	20/02/2018	06/02/2018	No such address	Google search found no alternative postal address or contact details directly for Secular Order of Druids. All known druid contacts including Council of British Druid Orders were emailed about at the start of statutory and supplemental consultation	Not resent	
Non-stat	n/a	2029369 Amesbury Town FC	21/02/2018	06/02/2018	No reason	Letter resent to amended address: 2 Recreation Rd Amesbury Salisbury SP4 7BB	27/02/2018	06/04/2018
Non-stat	n/a	1701999 Wiltshire Islamic Cultural Centre	21/02/2018	06/02/2018	Addressee no longer at this address	Wiltshire Islamic Cultural Centre emailed (wiltshireicc@ regarding the consultation at the start of statutory and supplemental consultation	28/02/2018	06/04/2018
Non-stat	n/a	2029346 1st Amesbury (St Mary	26/02/2018	06/02/2018	No such address	Letter resent to slightly amended address: George Kingshott Hall Church Street Amesbury SP4 7EU	27/02/2018	06/04/2018

Consultee strand	Book of Reference category	Contact ID	Date Undelivered Mail Received by HE	Date on returned letter	Reason for Undeliverable	Action Taken	Date Resent	Consultation Deadline
		And St Melor) Scout Group						
Non-stat	n/a	2029385 Ancient Order of Druids	03/04/2018	20/03/2018	Not the address for Ancient Order of Druids	Google search found no alternative postal address. The Ancient Order of Druids were emailed about at the start of statutory and supplemental consultation	Not resent	
Non-stat	n/a	2034014 Amesbury Inflatables	03/04/2018	20/03/2018	Addressee no longer at this address	Letter resent to amended address: 96 Solstice Rise Amesbury Salisbury Wiltshire SP4 7NH	20/03/2018	23/04/2018
Non-stat	n/a	2037436 Solstice Park	10/04/2018	20/03/2018	Address incomplete	Solstice Park received letter through alternative addresses	Not resent	
Non-stat	n/a	2037214 GlewIT Ltd. Andover	16/04/2018	20/03/2018	Addressee not known at this address. Request to be removed from mailing list	Letter not resent	Not resent	

E7 Section 46 letter and acknowledgement

E7.1 Section 46 letter, 7 February 2018



Mr Gareth Leigh
Infrastructure Planning Lead
Major Applications and Plans
The Planning Inspectorate
Temple Quay House
Temple Quay
Bristol
BS1 6PN

Derek Parody
A303 Stonehenge Project Director
Highways England
Temple Quay House
2 The Square
Temple Quay
Bristol
BS1 6HA

Phone: 0300 123 5000
Email: derek.parody@highwaysengland.co.uk
A303Stonehenge@highwaysengland.co.uk

7th February 2018

BY POST AND BY HAND

Dear Mr Leigh,

**A303 STONEHENGE: Amesbury to Berwick Down
Public Consultation 8 February 2018 to 6 April 2018
The Planning Act 2008 Section 46**

Highways England is proposing to upgrade the A303 past Stonehenge between Amesbury and Berwick Down to a dual two-lane carriageway. The scheme is approximately 8 miles (nearly 13km) long and comprises the following key elements:

- A bypass to the north of Winterbourne Stoke with a viaduct over the Till valley;
- A new junction between the A303 and A360 to the west of and outside the Stonehenge, Avebury and Associated Sites World Heritage Site (The World Heritage Site), replacing the existing Longbarrow roundabout;
- A twin-bore tunnel at least 1.8 miles (2.9 km) long past Stonehenge;
- A new junction between the A303 and A345 at the site of the existing Countess roundabout;

The scheme is classified as a Nationally Significant Infrastructure Project within Section 22 of the Planning Act 2008 and therefore, we are required to submit an application for a Development Consent Order (DCO).

I am writing to provide notification under Section 46 of the Planning Act 2008, of

Page 1 of 2

Highways England's intention to begin the pre-application consultation under Section 42 of the Planning Act 2008, for its proposed A303 Stonehenge: Amesbury to Berwick Down improvement project, prior to making an application for a DCO.

I enclose a USB with electronic copies of the following documentation, as part of Highways England's duty to consult under Section 42 of the Planning Act 2008:

- The Consultation Booklet
- The Response Form
- Template Section 42 letter
- The Statement of Community Consultation
- The Non-Technical Summary of the Preliminary Environmental Information Report
- Section 47 Consultation advertisement
- Section 48 Duty to Publicise statutory notification

Should you require any further information or wish to discuss this matter further, please do not hesitate to contact me.

Yours sincerely,



Derek Parody
A303 Stonehenge Project Director

E7.2 Section 46 acknowledgment letter, 7 February 2018



The Planning Inspectorate

National Infrastructure Planning
 Temple Quay House
 2 The Square
 Bristol, BS1 6PN

Customer Services: 0303 444 5000
 e-mail: nienquires@pins.gsi.gov.uk

Derek Parody
 A303 Stonehenge Project Director
 Highways England
 Temple Quay House
 2 The Square
 Temple Quay
 Bristol
 BS1 6HA

Our Ref: TR010025

Date: 7 February 2018

Dear Mr Parody

Planning Act 2008 (as amended) – Section 46

Proposed application by Highways England for an Order Granting Development Consent for the A303 Stonehenge: Amesbury to Berwick Down Scheme

Acknowledgement of receipt of information concerning proposed application

Thank you for your letter of 7 February 2018 and the following documentation:

- The Consultation Booklet
- The Response Form
- Template Section 42 letter
- The Statement of Community Consultation
- The Non-Technical Summary of the Preliminary Environmental Information Report
- Section 47 Consultation advertisement
- Section 48 Duty to Publicise statutory notification

I acknowledge that you have notified the Planning Inspectorate of the proposed application for an order granting development consent for the purposes of section 46 of the PA2008 and supplied the information for consultation under section 42. The following reference number has been given to the proposed application, which I would be grateful if you would use in subsequent communications:

- TR010025

I will be your point of contact for this application – my contact details are at the end of this letter.

The role of the Planning Inspectorate in the application process is to provide independent and impartial advice about the procedures involved and to have open

infrastructure.planninginspectorate.gov.uk



discussions with potential applicants, statutory bodies and others about the processes and requirements of the new regime. It is important that you keep us accurately informed of your timetable and any changes that occur.

We will publish advice we give to you or other interested parties on our website and, if relevant, direct parties to you as the applicant. We are happy to meet at key milestones and/or provide advice as the case progresses through the pre-application stage.

Once you have prepared draft documents we are able to provide technical advice, in particular on the draft development consent order, explanatory memorandum, the consultation report and any draft HRA. You may therefore wish to build this into your timetables.

In the meantime, you may wish to have regard to the guidance and legislation material provided on our website including the Infrastructure Planning (Fees) Regulations 2010 (as amended) and associated guidance, which you will need to observe closely in establishing the correct fee to be submitted at the successive stages of the application process.

When seeking to meet your pre-application obligations you should also be aware of your obligation under the Data Protection Act 1998 to process personal data fairly and lawfully.

If you have any further queries, please do not hesitate to contact me.

Yours sincerely

Robert Ranger

Robert Ranger
Case Manager

Advice may be given about applying for an order granting development consent or making representations about an application (or a proposed application). This communication does not however constitute legal advice upon which you can rely and you should obtain your own legal advice and professional advice as required.

A record of the advice which is provided will be recorded on the National Infrastructure Planning website together with the name of the person or organisation who asked for the advice. The privacy of any other personal information will be protected in accordance with our Information Charter which you should view before sending information to the Planning Inspectorate.

infrastructure.planninginspectorate.gov.uk



E8 Planning Inspectorate's letter regarding issue of Scoping Opinion and list of the consultation bodies notified by the Secretary of State, 30 November 2017



3D Eagle Wing
 Temple Quay House
 2 The Square
 Bristol, BS1 6PN

Customer Services: 0303 444 5000
 e-mail: A303Stonehenge@pins.gsi.gov.uk

David Bullock, Project Manager
 A303 Stonehenge,
 Hawk 2.25,
 Highways England,
 Temple Quay House,
 2 Temple Quay
 Bristol,
 BS1 6HA

Your Ref:

Our Ref: TR010025-000061

Date: 30 November 2017

Dear Mr Bullock

Planning Act 2008 (as amended) and The Infrastructure Planning (Environmental Impact Assessment) Regulations 2017 (the EIA Regulations) – Regulation 10

Proposed application by Highways England (the Applicant) for an Order granting Development Consent for the A303 Stonehenge –Amesbury to Berwick Down (the Proposed Development)

Issue of Scoping Opinion and list of the consultation bodies notified by the Secretary of State

Thank you for your letter received on 20 October 2017 requesting a Scoping Opinion under Regulation 10 of the EIA Regulations and for the Scoping Report entitled A303 Stonehenge –Amesbury to Berwick Down EIA Scoping Report.

In accordance with Regulation 10 of the EIA Regulations the Planning Inspectorate on behalf of the Secretary of State (SoS) has:

- consulted the consultation bodies;
- taken account of the consultation responses received within the prescribed time period; and
- taken account of the specific characteristics of the Proposed Development as described by the Applicant and the environmental features likely to be affected by the Proposed Development .

The attached document entitled 'Scoping Opinion - Proposed A303 Stonehenge – Amesbury to Berwick Down' and dated 30 November 2017 is the Inspectorates written opinion (on behalf of the SoS) as to the information to be provided in the

infrastructure.planninginspectorate.gov.uk



Environmental Statement (ES) which must be submitted with an application for development consent. It should be read in conjunction with your EIA Scoping Report.

All consultation responses received up to and including 20 November 2017 from the consultation bodies have been appended to and form part of the Scoping Opinion.

Further consultation responses have been received by the Planning Inspectorate following the end of the statutory deadline. These have also been enclosed for your consideration. Any further late consultation responses the Planning Inspectorate receives will be forwarded to you for your consideration and made available via our website:

<https://infrastructure.planninginspectorate.gov.uk/projects/south-west/a303-stonehenge/>

Under Regulation 11(1)(b) of the EIA Regulations, the Planning Inspectorate on behalf of the SoS is required to notify the Applicant of the list of consultation bodies notified in accordance with Regulation 11 of the EIA Regulations. The Planning Inspectorate has notified these consultation bodies that the Applicant intends to provide an ES in respect of the Proposed Development. They have also been informed of their duty under Regulation 11(3) to enter into consultation with the Applicant regarding preparation of the ES, if requested. Please find this list enclosed.

To clarify, the Planning Inspectorate has not identified any persons under Regulation 11(1)(c) of the EIA Regulations, who may be affected by the Proposed Development.

Please be aware that it is the responsibility of the Applicant to ensure their consultation fully accords with the requirements of the Planning Act 2008 (as amended), and associated regulations and guidance. The enclosed list has been compiled by the Planning Inspectorate on behalf of the SoS in its duty to notify the consultees in accordance with Regulation 11(1)(a) and, whilst it can inform the Applicant's own consultation, it should not be relied upon for that purpose.

If you have any queries, please do not hesitate to contact us.

Yours sincerely

Richard Kent

Richard Kent
Senior EIA and Land Rights Advisor
on behalf of the Secretary of State

infrastructure.planninginspectorate.gov.uk



Enclosed:

- Scoping Opinion - Proposed A303 Stonehenge –Amesbury to Berwick Down, November 2017;
- Regulation 11 Notification List; and
- Late consultation responses from:
 - Public Health England

Advice may be given about applying for an order granting development consent or making representations about an application (or a proposed application). This communication does not however constitute legal advice upon which you can rely and you should obtain your own legal advice and professional advice as required.

A record of the advice which is provided will be recorded on the National Infrastructure Planning website together with the name of the person or organisation who asked for the advice. The privacy of any other personal information will be protected in accordance with our Information Charter which you should view before sending information to the Planning Inspectorate.

infrastructure.planninginspectorate.gov.uk



E9 List of consultation bodies notified by the Planning Inspectorate under Regulation 11(1)(a) of the (Environmental Impact Assessment) Regulations 2017

PROPOSED A303 STONEHENGE – AMESBURY TO BERWICK DOWN

PROJECT REFERENCE: TR010025

LIST OF CONSULTATION BODIES NOTIFIED BY THE PLANNING INSPECTORATE UNDER REGULATION 11(1)(a) OF THE INFRASTRUCTURE PLANNING (ENVIRONMENTAL IMPACT ASSESSMENT) REGULATIONS 2017 ('THE EIA REGULATIONS')

30 NOVEMBER 2017

This information has been provided in accordance with Regulation 11(1)(b) of the the EIA Regulations in response to a Regulation 8 notification received from Highways England on 20 October 2017. The table below lists the bodies that the Planning Inspectorate on behalf of the Secretary of State has notified under Regulation 11(1)(a) of the EIA Regulations. They have been identified based on the red line boundary provided by the Applicant as a shapefile in the correspondence dated 17 October 2017.

When meeting its statutory pre-application obligations, the Applicant must make diligent inquiries, carry out its own investigations and take legal advice, as appropriate. Whilst the list of bodies identified by the Planning Inspectorate can inform the Applicant's own consultation, it should not be relied upon for that purpose. The Applicant should also have regard to the relevant guidance prepared by the Planning Inspectorate, which is available via our website¹.

Please note that the consultation bodies have been identified and notified in accordance with the Planning Inspectorate's Advice Note three: EIA Notification and Consultation (version 7, August 2017), which is available on our website¹.

The consultation bodies are identified in the following tables:

Table 1: Prescribed Consultation Bodies	2
Table 2: Relevant Statutory Undertakers.....	8
Table 3: Section 43 Consultees (for the purposes of Section 42(1)(b))	15

¹ <http://infrastructure.planninginspectorate.gov.uk/legislation-and-advice/>

TABLE 1: PRESCRIBED CONSULTATION BODIES²

SCHEDULE 1 DESCRIPTION	ORGANISATION	CONTACT
The Health and Safety Executive	Health and Safety Executive	Mr Dave Adams (MHPD) NSIP Consultations Health and Safety Executive Building 2.2 Redgrave Court Merton Road Bootle Merseyside L20 7HS NSIP.applications@hse.gov.uk
The National Health Service Commissioning Board	NHS England	NHS England NHS Commissioning Board PO Box 16728 Redditch B97 9PT england.contactus@nhs.net gus.williamson@nhs.net
The relevant Clinical Commissioning Group	Wiltshire Clinical Commissioning Group	communications.wiltshireccg@nhs.net
Natural England	Natural England	Natural England Consultation Service Hornbeam House Electra Way Crewe Business Park

² Schedule 1 of The Infrastructure Planning (Applications: Prescribed Forms and Procedure) Regulations 2009 (as amended) (the 'APFP Regulations')

SCHEDULE 1 DESCRIPTION	ORGANISATION	CONTACT
		Crewe Cheshire CW1 6GJ consultations@naturalengland.org.uk
The Historic Buildings and Monuments Commission for England	Historic England	natalie.carr@HistoricEngland.org.uk shane.gould@HistoricEngland.org.uk
The relevant fire and rescue authority	Dorset and Wiltshire Fire and Rescue Service	enquiries@dwfire.org.uk
The relevant police and crime commissioner	Police and Crime Commissioner for Wiltshire and Swindon	pcc@wiltshire.pcc.pnn.gov.uk
The relevant parish council(s) or, where the application relates to land [in] Wales or Scotland, the relevant community council	Berwick St. James Parish Council	Helen Riding Clerk to Berwick St James Parish Meeting The Leat House Berwick St James Salisbury SP3 4TL berwickstjames@icloud.com
	Winterbourne Stoke Parish Council	Mr J H Carr Winterbourne Stoke Parish Clerk 1 Cleeve View, Winterbourne Stoke Salisbury Wiltshire SP3 4SY clerk@winterbournestokepc.org.uk
	Shrewton Parish Council	Mrs Nikki Spreadbury-Clews Shrewton Parish Clerk

TR010025 – Regulation 11(1)(a) List of Consultation Bodies

SCHEDULE 1 DESCRIPTION	ORGANISATION	CONTACT
		Camberley House, 104 Clay Street Crockerton Warminster BA12 8AG shrewtonparishcouncil@gmail.com
	Amesbury Town Council	Mrs Wendy Bown Amesbury Town Clerk 2 Flower Court Flower Lane Amesbury SP4 7JE amesburyclerk@btconnect.com
	Durrington Town Council	Sarah Tucker Clerk to Durrington Town Council Town Council Office Village Hall, High St Durrington SP4 8AD clerk@durringtontowncouncil.gov.uk
	Bulford Parish Council	Nicola Grove Bulford Parish Clerk C/o The Village Hall Watergate Lane Bulford SP4 9DY parishclerk@bulfordparishcouncil.org
	Steeple Langford Parish Council	Mrs J.M MacDougall Steeple Langford Parish Clerk

TR010025 – Regulation 11(1)(a) List of Consultation Bodies

SCHEDULE 1 DESCRIPTION	ORGANISATION	CONTACT
		Field House Steeple langford Salisbury Wiltshire SP3 4NF jenny.macdougall@outlook.com
	Woodford Parish Council	Rae Owen Clerk to Woodford Parish Council Club Cottage Middle Woodford Salisbury SP4 6NR woodfordparish@gmail.com
	Wilsford cum Lake Parish Meeting	Mr Eddie Deighton Wilsford Cum Lake Parish Clerk Stable Cottage, Wilsford cum Lake Salisbury Wiltshire SP4 7BX cyclopsdx@Mac.com
	Cholderton Parish Meeting	Mr Adrian Jones Cholderton Parish Clerk 17 Grateley Road Cholderton Nr Salisbury SP4 0DL parishclrk@gmail.com
The Environment Agency	The Environment Agency	nwx.sp@environment-agency.gov.uk

TR010025 – Regulation 11(1)(a) List of Consultation Bodies

SCHEDULE 1 DESCRIPTION	ORGANISATION	CONTACT
		sally.holloway@environment-agency.gov.uk
The Civil Aviation Authority	Civil Aviation Authority	ORA5 Directorate of Airspace Policy Civil Aviation Authority CAA House 45-59 Kingsway London WC2B 6TE airspace@caa.co.uk
The Relevant Highways Authority	Wiltshire Council	Head of Highways southernhighways@wiltshire.gov.uk
The relevant strategic highways company	Highways England	planningSW@highwaysengland.co.uk
Transport for London	Transport for London	Michèle Dix Transport for London Windsor House 42-50 Victoria Street London SW1H 0TL boroughplanning@tfl.gov.uk
Public Health England, an executive agency of the Department of Health	Public Health England	NSIPconsultations@PHE.gov.uk
Relevant statutory undertakers	<i>See Table 2 below</i>	<i>See Table 2 below</i>
The Crown Estate Commissioners	The Crown Estate	The Crown Estate Commissioners The Crown Estate 1 St James's Market London

TR010025 – Regulation 11(1)(a) List of Consultation Bodies

SCHEDULE 1 DESCRIPTION	ORGANISATION	CONTACT
		SW1Y 4AH offshoreNSIP@thecrownstate.co.uk
The Forestry Commission	Forestry Commission - South West	westengland@forestry.gsi.gov.uk
The Secretary of State for Defence	Ministry of Defence	DIO-Safeguarding-Statutory@mod.uk

TABLE 2: RELEVANT STATUTORY UNDERTAKERS

STATUTORY UNDERTAKER ³	ORGANISATION	CONTACT
The relevant Clinical Commissioning Group	Wiltshire Clinical Commissioning Group	communications.wiltshireccg@nhs.net
The National Health Service Commissioning Board	NHS England	NHS England NHS Commissioning Board PO Box 16728 Redditch B97 9PT england.contactus@nhs.net gus.williamson@nhs.net
The relevant NHS Foundation Trust	South West Ambulance Service NHS Foundation Trust	South Western Ambulance Service NHS Foundation Trust Abbey Court Eagle Way Exeter Devon EX2 7HY
Railways	Network Rail Infrastructure Ltd	Tom Higginson Network Rail Infrastructure Ltd Floor 5 1 Eversholt Street London NW1 2DN TownPlanningSE@networkrail.co.uk

³ 'Statutory Undertaker' is defined in the APFP Regulations as having the same meaning as in Section 127 of the Planning Act 2008 (as amended) (PA2008)

TR010025 – Regulation 11(1)(a) List of Consultation Bodies

STATUTORY UNDERTAKER ³	ORGANISATION	CONTACT
	Highways England Historical Railways Estate	hreenquiries@highwaysengland.co.uk
Road Transport	Transport for London	Michèle Dix Transport for London Windsor House 42-50 Victoria Street London SW1H 0TL boroughplanning@tfl.gov.uk
Civil Aviation Authority	Civil Aviation Authority	ORA5 Civil Aviation Authority Directorate of Airspace Policy CAA House 45-59 Kingsway London WC2B 6TE airspace@caa.co.uk
Licence Holder (Chapter 1 Of Part 1 Of Transport Act 2000)	NATS En-Route Safeguarding	natssafeguarding@nats.co.uk
Universal Service Provider	Royal Mail Group	daniel.parry-jones@bnpparibas.com holly.trotman@royalmail.com
Homes and Communities Agency	Homes and Communities Agency	mail@homesandcommunities.co.uk
The relevant Environment Agency	Environment Agency	nwx.sp@environment-agency.gov.uk sally.holloway@environment-agency.gov.uk
The relevant water and sewage	Wessex Water	customer.services@wessexwater.co.uk

TR010025 – Regulation 11(1)(a) List of Consultation Bodies

STATUTORY UNDERTAKER ³	ORGANISATION	CONTACT
undertaker		
The relevant public gas transporter	Cadent Gas Limited	Cadent Gas Limited Ashbrook Court Central Boulevard Prologis Park Coventry CV7 8PE vicky.stirling@cadentgas.com
	Energetics Gas Limited	Energetics Gas Limited International House Stanley Boulevard Hamilton International Technology Park Glasgow G72 OBN
	Energy Assets Pipelines Limited	Energy Assets Pipelines Limited Ship Canal House 98 King Street Manchester M2 4WU
	ES Pipelines Ltd	Alan Slee alans@espipelines.com
	ESP Connections Ltd	
	ESP Networks Ltd	
	ESP Pipelines Ltd	
Fulcrum Pipelines Limited	FPLPlant@fulcrum.co.uk	
GTC Pipelines Limited	GTC Pipelines Limited	

STATUTORY UNDERTAKER ³	ORGANISATION	CONTACT
		Energy House Woolpit Business Park Woolpit Bury St Edmunds Suffolk IP30 9UP
	Independent Pipelines Limited	Independent Pipelines Limited Energy House Woolpit Business Park Woolpit Bury St Edmunds Suffolk IP30 9UP
	Indigo Pipelines Limited	Indigo Pipelines Limited 1 London Wall London EC2Y 5AB
	Quadrant Pipelines Limited	Quadrant Pipelines Limited Energy House Woolpit Business Park Woolpit Bury St Edmunds Suffolk IP30 9UP
	National Grid Gas Plc	National Grid Gas Plc 1-3 Strand London

TR010025 – Regulation 11(1)(a) List of Consultation Bodies

STATUTORY UNDERTAKER ³	ORGANISATION	CONTACT
		WC2N 5EH box.landandacquisitions@nationalgrid.com
	Scotland Gas Networks Plc	customer@sgn.co.uk
	Southern Gas Networks Plc	
	Wales and West Utilities Ltd	Wales and West Utilities Ltd Wales and West House Spooner Close Celtic Springs Newport NP10 8FZ enquiries@wwutilities.co.uk
The relevant electricity distributor with CPO Powers	Energetics Electricity Limited	Energetics Electricity Limited International House Stanley Boulevard Hamilton International Technology Park Glasgow South Lanarkshire G72 0BN
	ESP Electricity Limited	Alan Slee alans@espipelines.com
	G2 Energy IDNO Limited	enquiries@g2energy.co.uk
	Harlaxton Energy Networks Limited	Harlaxton Energy Networks Limited Toll Bar Road Marston Grantham Lincs

TR010025 – Regulation 11(1)(a) List of Consultation Bodies

STATUTORY UNDERTAKER ³	ORGANISATION	CONTACT
		NG32 2HT
	Independent Power Networks Limited	Independent Power Networks Limited Energy House Woolpit Business Park Woolpit Bury St Edmunds Suffolk IP30 9UP
	Peel Electricity Networks Limited	Peel Electricity Networks Limited Peel Dome The Trafford Centre Manchester M17 8PL
	The Electricity Network Company Limited	The Electricity Network Company Limited Energy House Woolpit Business Park Bury St Edmonds Suffolk IP30 9UP
	UK Power Distribution Limited	UK Power Distribution Limited 22-26 King Street Kings Lynn Norfolk PE30 1HJ
	Utility Assets Limited	assetrecords@utilityassets.co.uk
	Utility Distribution Networks Limited	Utility Distribution Networks Limited

TR010025 – Regulation 11(1)(a) List of Consultation Bodies

STATUTORY UNDERTAKER ³	ORGANISATION	CONTACT
		Ship Canal House 98 King Street Manchester M2 4WU
	Southern Electric Power Distribution Plc	Southern Electric Power Distribution Plc 55 Vastern Road Reading RG1 8BU
	National Grid Electricity Transmission Plc	National Grid Electricity Transmission Plc 1-3 Strand London WC2N 5EH box.landandacquisitions@nationalgrid.com

TABLE 3: SECTION 43 CONSULTEES (FOR THE PURPOSES OF SECTION 42(1)(B))⁴

LOCAL AUTHORITY ⁵	CONTACT
Wiltshire Council	Head of Planning Developmentmanagement@wiltshire.gov.uk
Vale of White Horse District Council	Head of Planning planning@whitehorsedc.gov.uk
Mendip District Council	Head of Planning planning@mendip.gov.uk
South Somerset District Council	Head of Planning planning@southsomerset.gov.uk
East Dorset District Council	Head of Planning devcontrol@north-dorset.gov.uk
North Dorset District Council	Head of Planning devcontrol@north-dorset.gov.uk
Cotswold District Council	Head of Planning planning@cotswold.gov.uk
New Forest District Council	Head of Planning dev.control@newforestnpa.gov.uk
Test Valley Borough Council	Head of Planning buildingcontrol@testvalley.gov.uk

⁴ Sections 43 and 42(b) of the PA2008

⁵ As defined in Section 43(3) of the PA2008

TR010025 – Regulation 11(1)(a) List of Consultation Bodies

LOCAL AUTHORITY⁵	CONTACT
New Forest National Park Authority	Head of Planning dev.control@newforestnpa.gov.uk
South Gloucestershire Council	Head of Planning planningsupport@southglos.gov.uk
Swindon Borough Council	Head of Planning sbcfdc@swindon.gov.uk
West Berkshire Council	Head of Planning planapps@westberks.gov.uk
Bath and North East Somerset Council	Head of Planning development_management@bathnes.gov.uk
Oxfordshire County Council	Head of Planning planning@southoxon.gov.uk
Somerset County Council	Head of Planning planning@somerset.gov.uk
Dorset County Council	Head of Planning planning@dorsetcc.gov.uk
Gloucestershire County Council	Head of Planning planningdc@gloucestershire.gov.uk
Hampshire County Council	Head of Planning planning@hants.gov.uk

E10 Notification letter regarding the Infrastructure Planning (Environmental Impact Assessment) Regulations 2017 – Regulation 8(1)(b), 1 October 2017



Our ref: HE551506-AMW-EAC-SW_GN_000_Z_RP-LE-0003

Your ref:

Gareth Leigh
Infrastructure Planning Lead
Major Applications and Plans
The Planning Inspectorate
Temple Quay House
2 The Square
Bristol
BS1 6PN

A303 Stonehenge
Hawk 2.25
Highways England
Temple Quay House
2 Temple Quay
Bristol
BS1 6PN
United Kingdom

01/10/17

Dear Mr Leigh

A303 Stonehenge (“the Development”) The Infrastructure Planning (Environmental Impact Assessment) Regulations 2017 – Regulation 8(1)(b) Notification

I write with reference to the above Development, for which Highways England intends to apply for development consent under the Planning Act 2008.

In accordance with Regulation 8(1)(b) of the Infrastructure Planning (Environmental Impact Assessment) Regulations 2017 (“EIA Regulations 2017”), I write to notify you that Highways England proposes to provide an environmental statement in respect of the Development.

For the purpose of your duties under Regulation 11(1)(a) of the EIA Regulations 2017, the name and address of the Applicant (Highways England) for the Development are:

David Bullock, Project Manager
A303 Stonehenge
Hawk 2.25
Highways England
Temple Quay House
2 Temple Quay
Bristol
BS1 6PN

Yours sincerely

Steve McQuade
AmW, Stonehenge Technical Partner
Email: steve.mcquade@aecon.com

David Bullock
Highways England, Project Manager
Email: david.bullock@highwaysengland.co.uk

Cc: A303 Stonehenge Project Management Office, AmW

If you need help accessing this or any other Highways England information, please call **0300 123 5000** and we will help you.

© Crown copyright 2018.
You may re-use this information (not including logos) free of charge in any format or medium, under the terms of the Open Government Licence. To view this licence: visit www.nationalarchives.gov.uk/doc/open-government-licence/ write to the Information Policy Team, The National Archives, Kew, London TW9 4DU, or email psi@nationalarchives.gsi.gov.uk.

This document is also available on our website at www.gov.uk/highways

If you have any enquiries about this document email info@a303stonehenge.co.uk or call **0300 123 5000**.*

*Calls to 03 numbers cost no more than a national rate call to an 01 or 02 number and must count towards any inclusive minutes in the same way as 01 and 02 calls.
These rules apply to calls from any type of line including mobile, BT, other fixed line or payphone. Calls may be recorded or monitored.

Registered office Bridge House, 1 Walnut Tree Close, Guildford GU1 4LZ
Highways England Company Limited registered in England and Wales number 09346363