

The Lake Lothing (Lowestoft) Third Crossing Order 201[*]



Lake Lothing
**THIRD
CROSSING**

Document SCC/LLTC/EX/131: Rights of Way and Access Plans (Sheet 2 of 2)

Planning Act 2008

**The Infrastructure Planning (Applications: Prescribed Forms and Procedure)
Regulations 2009**

The Infrastructure Planning (Examination Procedure) Rule 2010

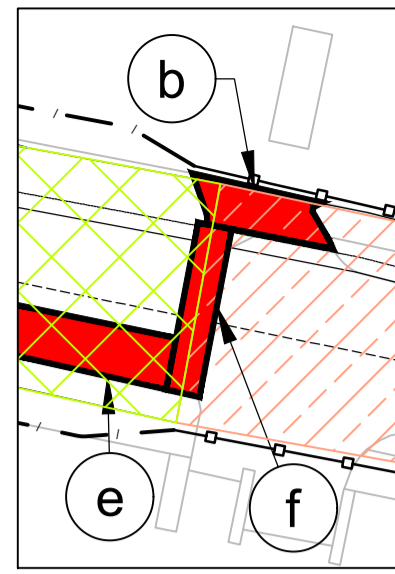

PINS Reference Number: TR010023

Author: Suffolk County Council

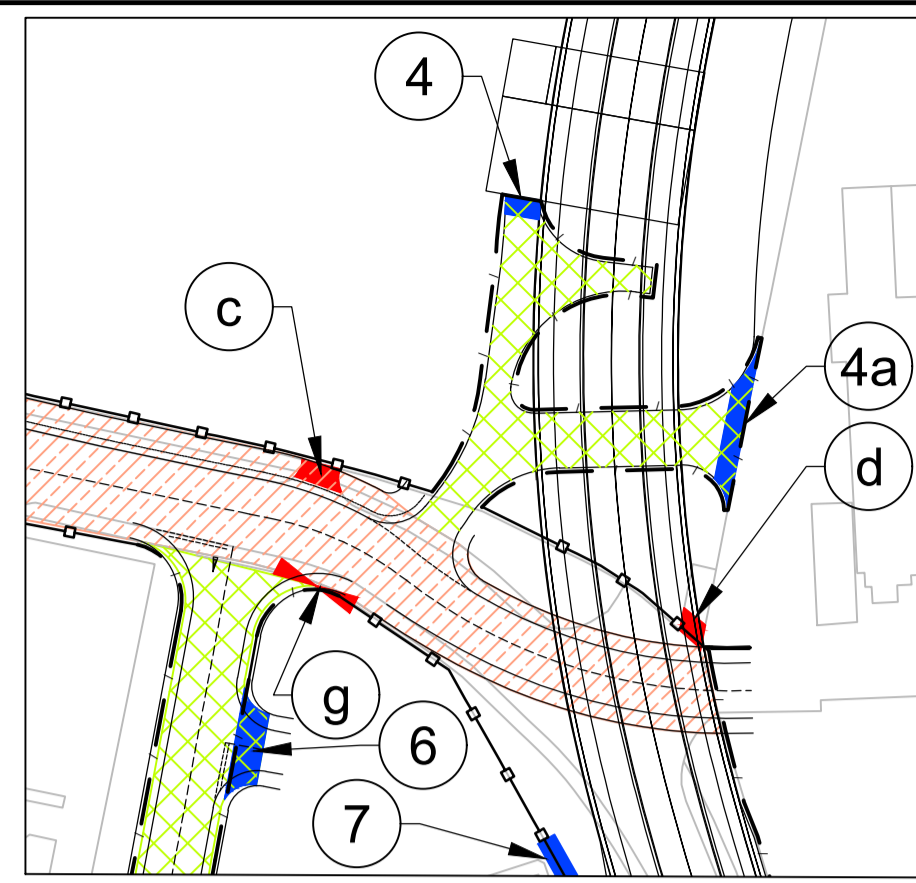
Document Reference: SCC/LLTC/EX/131

Date: May 2019

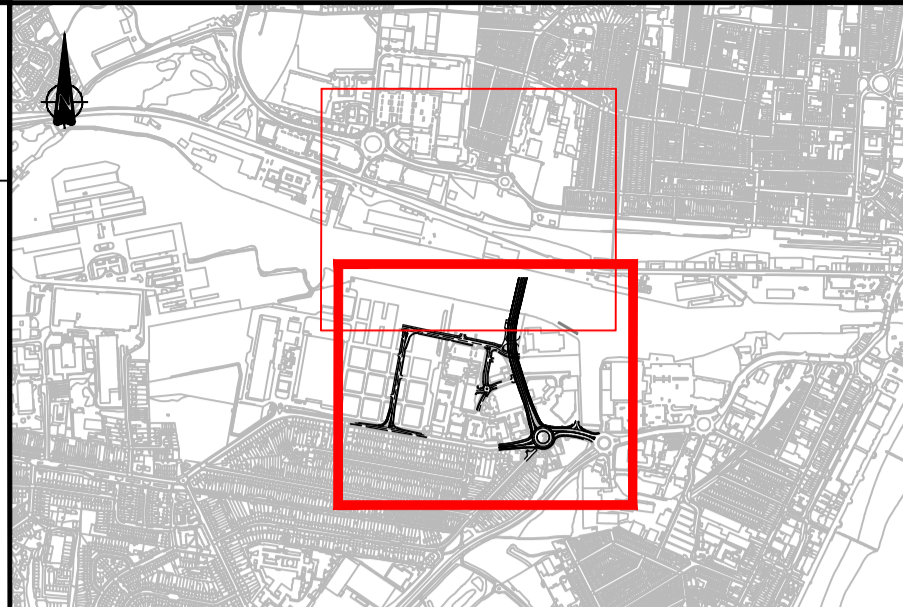
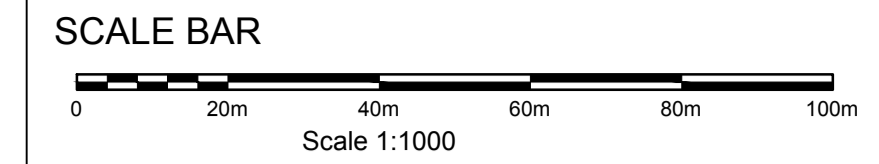
This page is intentionally left blank



INSET A
(SCALE 1:500)



INSET B
Improved and new highway carriageway along
Riverside Road at ground level below the new bridge.
(SCALE 1:1000)



KEY

- Earthworks
- Proposed highway
- Private means of access to be stopped up
- New highway carriageway (and footway / cycleway where applicable)
- Improved highway carriageway (and footway / cycleway where applicable)
- New private means of access
- Private means of access to be stopped up
- New private means of access
- New highway
- Existing highway boundary
- Proposed / new highway boundary

- NOTES**
- All dimensions are in metres unless stated otherwise.
 - These rights of way & access plans should be read alongside other plans and documents in the development consent order application, in particular Schedule 4 (permanent stopping up of highways and private means of access).
 - The design is shown for illustrative purposes only.

Mapping reproduced by permission of Ordnance Survey on behalf of HMSO.
© Crown copyright and database rights 2017. All rights reserved.
Ordnance Survey licence number 100023395
Contains OS data © Crown copyright and database rights 2017.

For Continuation See Sheet 1

LAKE LOTHING

SOUTH QUAY

PONTOON

NEXEN

FOR CONTINUATION OF REFERENCE B SEE SHEET 1

RIVERSIDE

REGISTRAR'S OFFICE

RIVERSIDE ROAD

CANNING ROAD

MOTORLINGS

NEW BRIDGE SOUTHERN ROUNDABOUT

RIVERSIDE BUSINESS CENTRE

ESSEX AND SUFFOLK WATER

WAVENEY CRESCENT WEST

WAVENEY DRIVE

DURBAN ROAD

TOM CRISP WAY

TOM CRISP WAY ROUNDABOUT

P01	MB	NH	SG	26.04.19
-----	----	----	----	----------

FOR DCO EXAMINATION - DEADLINE 9

REVISION	DRAWN	CHECKED	APPROVED	DATE
----------	-------	---------	----------	------

DESCRIPTION



PROJECT TITLE
 Lake Lothing
THIRD CROSSING

DRAWING TITLE
 RIGHTS OF WAY & ACCESS PLANS
 REGULATIONS 5(2)(k) & 5(2)(o)
 SHEET 2 OF 2

DRAWING STATUS
 FOR DCO SUBMISSION

DRAWN	CHECKED	APPROVED	AUTHORISED	SUITABILITY
TS	NH	CC	JB	S4

SCALE @ A1 SIZE	DATE	REVISION
1:1000	13/06/18	P01

DRAWING NUMBER

Project	Originator	Volume
1069948-WSP-HAC-LL-DR-CH-0003		