

The Lake Lothing (Lowestoft) Third Crossing Order 201[*]



Lake Lothing
**THIRD
CROSSING**

Document SCC/LLTC/EX/144: Engineering Sections Drawings, Plans Side Roads Key Plan

Planning Act 2008

**The Infrastructure Planning (Applications: Prescribed Forms and Procedure)
Regulations 2009**

The Infrastructure Planning (Examination Procedure) Rule 2010

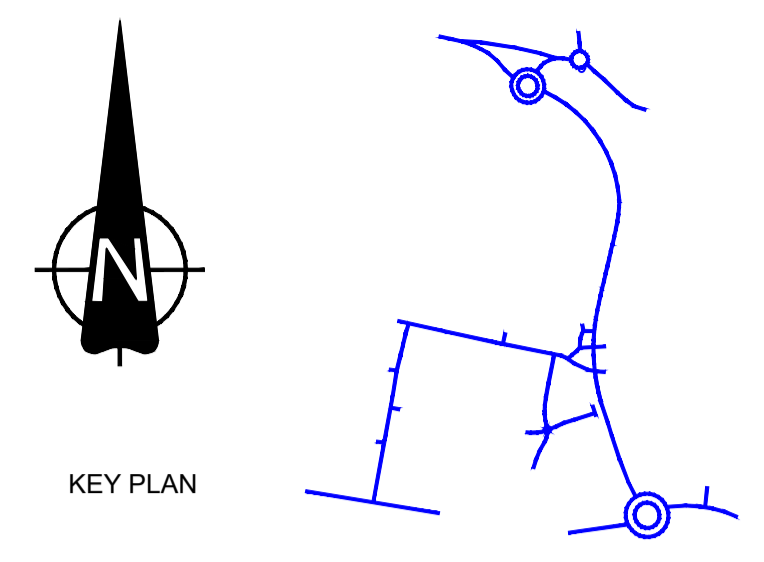
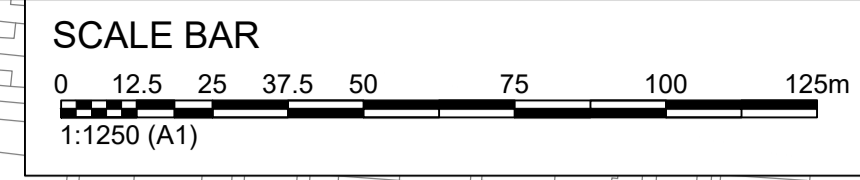
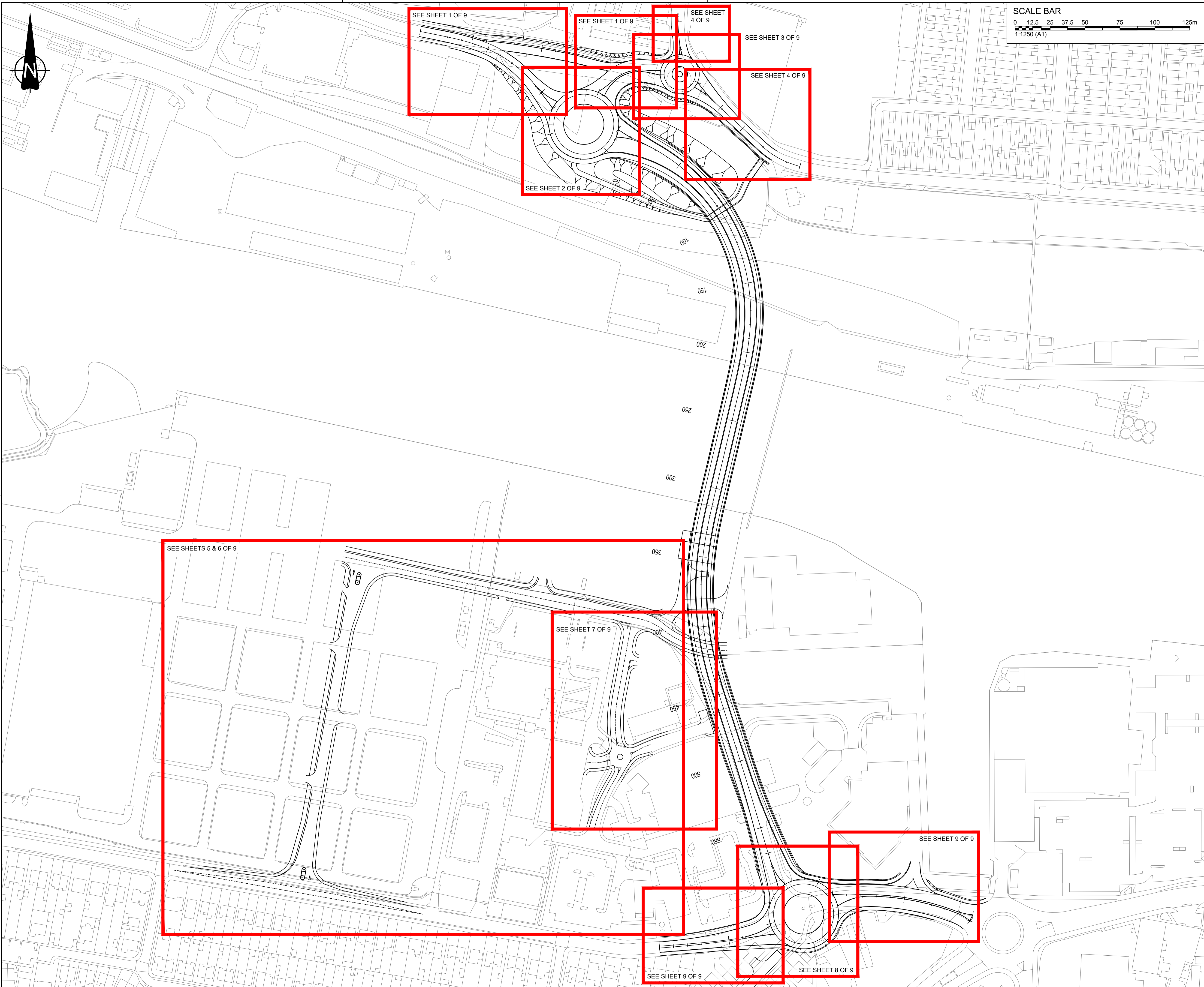
PINS Reference Number: TR010023

Author: Suffolk County Council

Document Reference: SCC/LLTC/EX/144

Date: May 2019

This page is intentionally left blank



KEY

NOTES

1. THIS PLAN SHOULD BE READ IN CONJUNCTION WITH THE ENGINEERING SECTION DRAWINGS AND PLANS - SIDE ROADS AND ALONGSIDE OTHER PLANS AND DOCUMENTS IN THE DEVELOPMENT CONSENT ORDER APPLICATION, IN PARTICULAR SCHEDULE 1 (AUTHORISED DEVELOPMENT) TO THE DEVELOPMENT CONSENT ORDER.
2. THE SCHEME IS SHOWN HERE FOR ILLUSTRATIVE PURPOSES TO IDENTIFY THE LOCATION OF THE ENGINEERING SECTION DRAWINGS AND PLANS.

Mapping reproduced by permission of Ordnance Survey on behalf of HMSO.
 © Crown copyright and database rights 2017. All rights reserved.
 Ordnance Survey licence number 100023395
 Contains OS data © Crown copyright and database rights 2017.

P01	HAF	PC	PC	26/04/2019
FOR DCO EXAMINATION - DEADLINE 9				
P00	JC	PC	PC	08/06/2018
FOR DCO SUBMISSION				
REVISION	DRAWN	CHECKED	APPROVED	DATE
DESCRIPTION				



PROJECT TITLE
 Lake Lothing
THIRD CROSSING

DRAWING TITLE
 ENGINEERING SECTION DRAWINGS AND PLANS
 SIDE ROADS KEY PLAN
 REGULATIONS 5(2)(o), 5(2)(p) AND 6(2)(a)

DRAWING STATUS
 FOR DCO EXAMINATION

DRAWN	CHECKED	APPROVED	AUTHORISED	SUITABILITY
JC	PC	PC	JB	S4
SCALE @ A1 SIZE		DATE	REVISION	
1:1250		26/04/2019	P01	
DRAWING NUMBER				
Project		Originator	Volume	
1069948-WSP-HSR-LL-DR-CH-0300				
Location	Type	Role	Number	