

# The Lake Lothing (Lowestoft) Third Crossing Order 201[\*]

---



Lake Lothing  
**THIRD  
CROSSING**

---

## **Document SCC/LLTC/EX/141: Engineering Sections Drawings, Plans and Elevations - Mainline Key Plan**

---

**Planning Act 2008**

**The Infrastructure Planning (Applications: Prescribed Forms and Procedure)  
Regulations 2009**

**The Infrastructure Planning (Examination Procedure) Rule 2010**

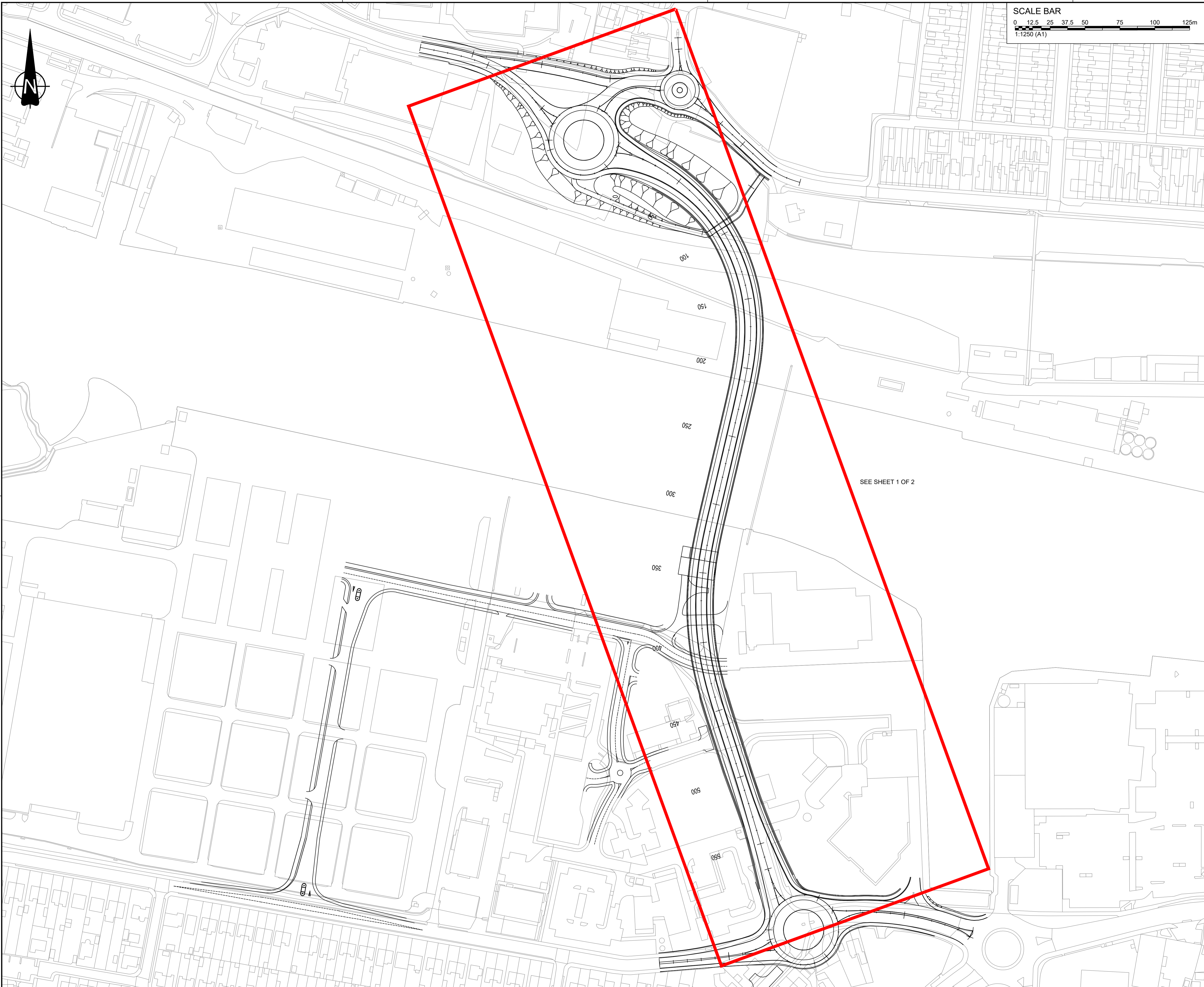
PINS Reference Number: TR010023

Author: Suffolk County Council


Document Reference: SCC/LLTC/EX/141

Date: May 2019

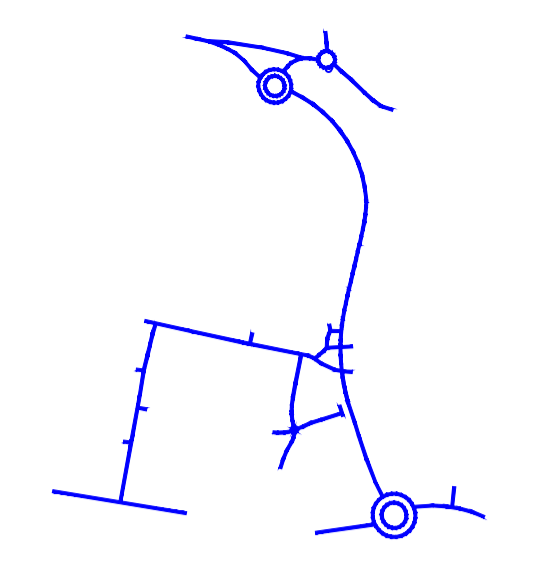
*This page is intentionally left blank*



SCALE BAR  
 0 12.5 25 37.5 50 75 100 125m  
 1:1250 (A1)



KEY PLAN



**KEY**

**NOTES**

1. THIS PLAN SHOULD BE READ IN CONJUNCTION WITH THE ENGINEERING SECTION DRAWINGS AND PLANS - (MAINLINE) AND ALONGSIDE OTHER PLANS AND DOCUMENTS IN THE DEVELOPMENT CONSENT ORDER APPLICATION, IN PARTICULAR SCHEDULE 1 (AUTHORISED DEVELOPMENT) TO THE DEVELOPMENT CONSENT ORDER.
2. THE SCHEME IS SHOWN HERE FOR ILLUSTRATIVE PURPOSES TO IDENTIFY THE LOCATION OF THE ENGINEERING SECTION DRAWINGS AND PLANS.

Mapping reproduced by permission of Ordnance Survey on behalf of HMSO.  
 © Crown copyright and database rights 2017. All rights reserved.  
 Ordnance Survey licence number 100023395  
 Contains OS data © Crown copyright and database rights 2017.

P01	HAF	PC	PC	26/04/2019
FOR DCO EXAMINATION - DEADLINE 9				
P00	JC	PC	PC	08/06/2018
FOR DCO SUBMISSION				

REVISION	DRAWN	CHECKED	APPROVED	DATE
----------	-------	---------	----------	------

DESCRIPTION

PROJECT TITLE  
 Lake Lothing  
**THIRD CROSSING**

DRAWING TITLE  
**ENGINEERING SECTION DRAWINGS AND PLANS**  
**MAINLINE KEY PLAN**  
**REGULATIONS 5(2)(o), 5(2)(p) AND 6(2)(a)**

DRAWING STATUS  
**FOR DCO EXAMINATION**

DRAWN	CHECKED	APPROVED	AUTHORISED	SUITABILITY
JC	PC	PC	JB	S4

SCALE @ A1 SIZE	DATE	REVISION
1:1250	26/04/2019	P01

DRAWING NUMBER		Originator	Volume
1069948-WSP-HML-LL-DR-CH-0200			
Location	Type	Role	Number