

# The Lake Lothing (Lowestoft) Third Crossing Order 201[\*]

---



Lake Lothing  
**THIRD  
CROSSING**

---

## Document SCC/LLTC/EX/126: Land Plans (Sheet 5 of 5)

---

**Planning Act 2008**

**The Infrastructure Planning (Applications: Prescribed Forms and Procedure) Regulations 2009**

**The Infrastructure Planning (Examination Procedure) Rule 2010**

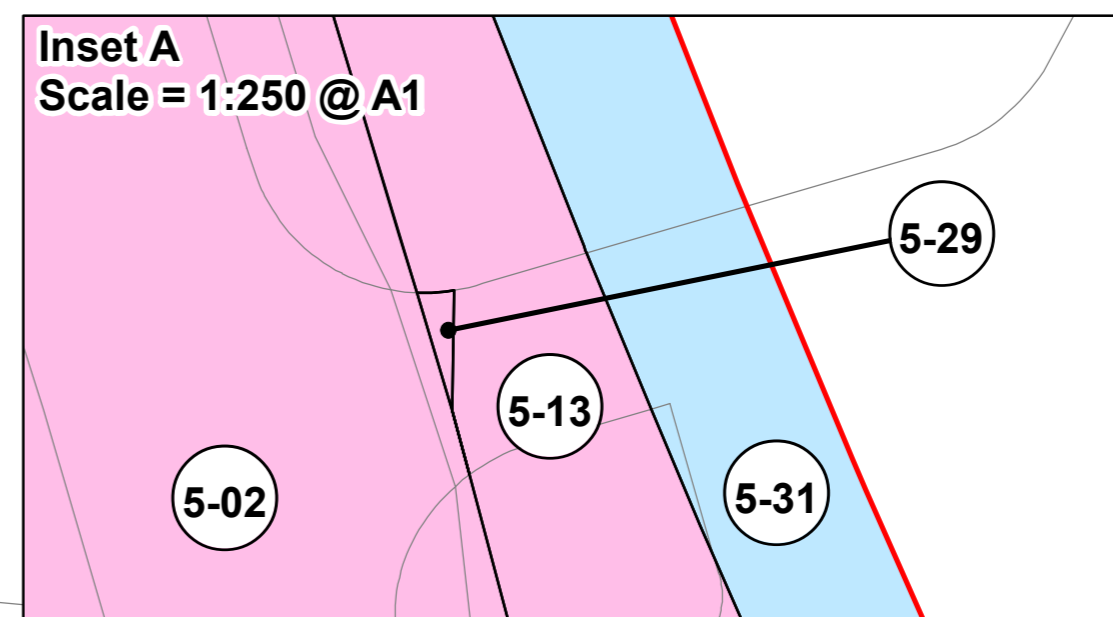
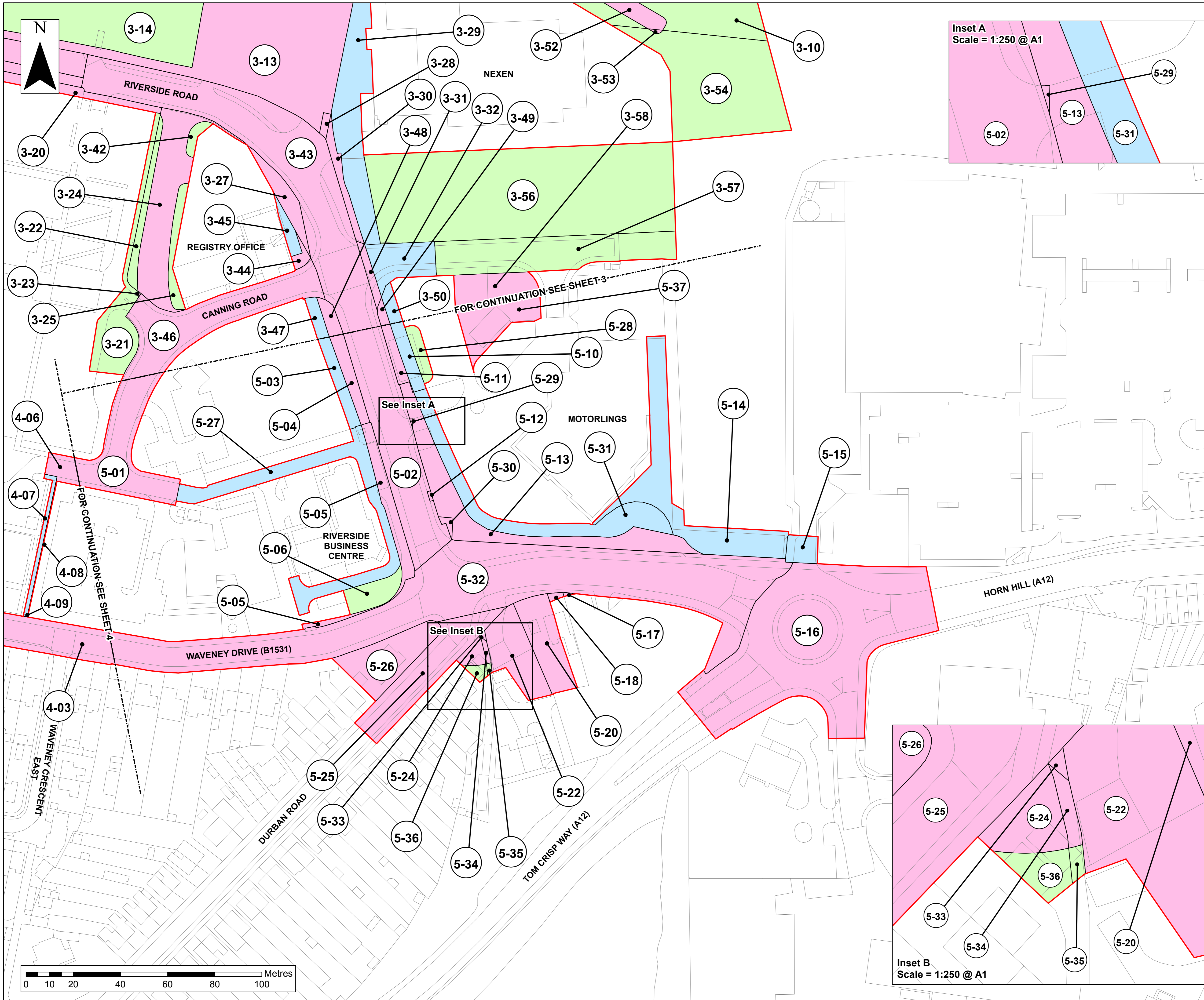
PINS Reference Number: TR010023

Author: Suffolk County Council

Document Reference: SCC/LLTC/EX/126

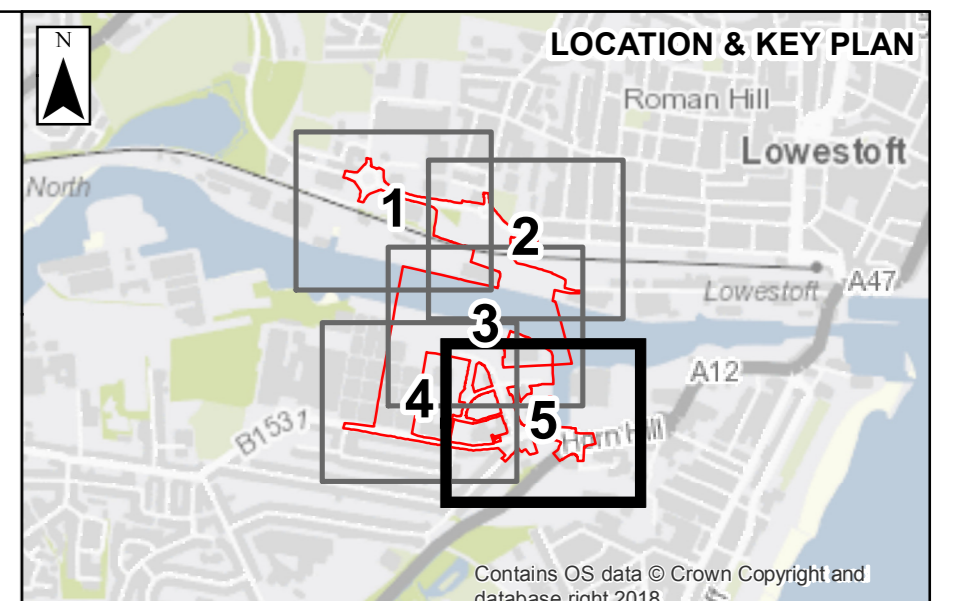
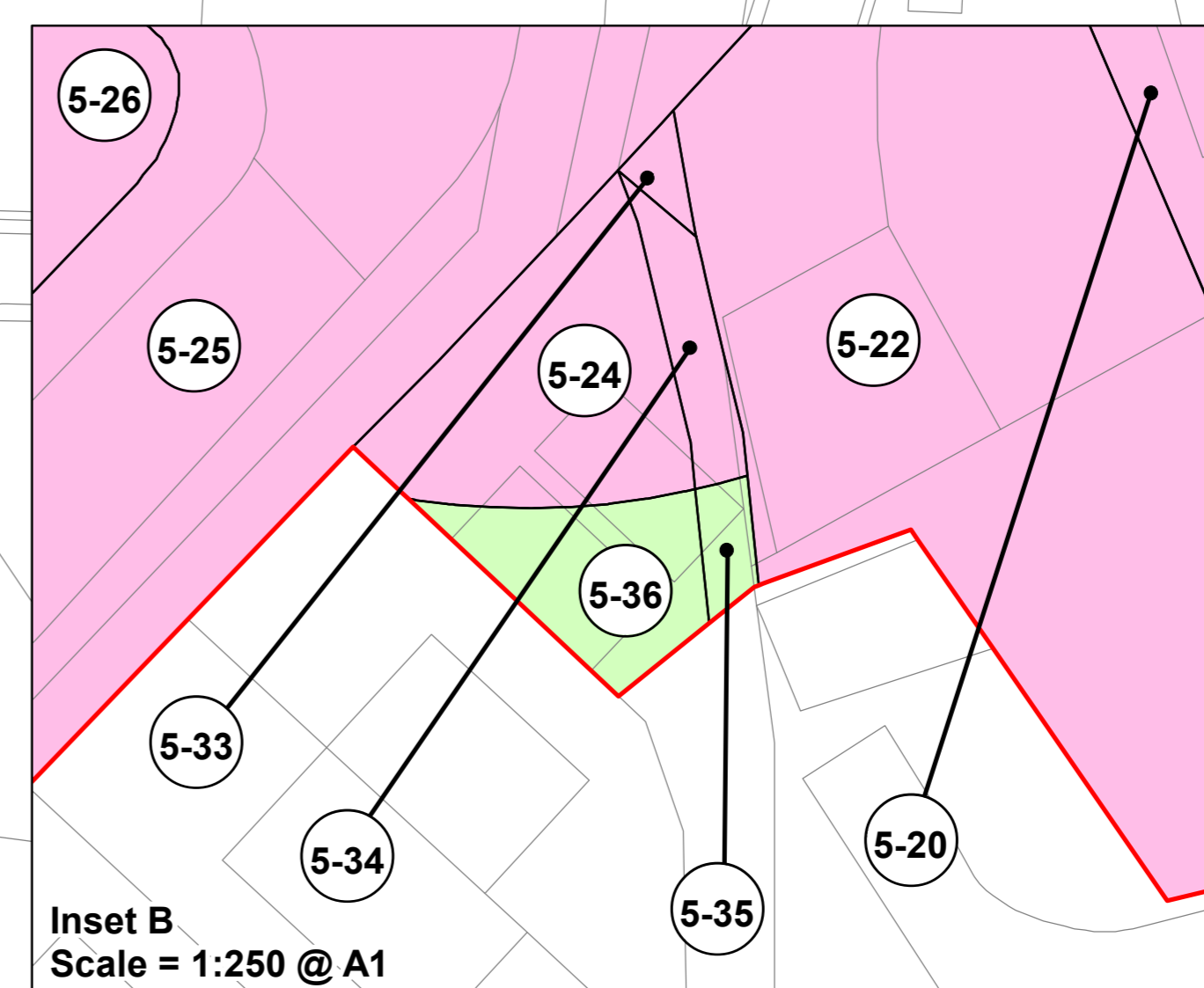
Date: May 2019

*This page is intentionally left blank*



See Inset A

See Inset B



- KEY**
- Order Limits
  - Land Use and Plot Boundary**
  - Permanent acquisition of land
  - Permanent acquisition of airspace and rights over land
  - Permanent acquisition of rights over land
  - Temporary possession of land

- NOTES:**
1. These Land Plans should be read in conjunction with the other plans and documents in the Development Consent Order application, in particular the Book of Reference.
  2. All easements, servitudes and private rights are proposed to be extinguished on land that is to be acquired, unless stated otherwise.
  3. The numbers relate to plot numbers. Please refer to the Book of Reference for more information about these plots, including the approximate area of each plot (in square metres).
  4. Plot numbers include a reference to the relevant sheet of the Land Plans. In this numbering convention, a plot number comprises the sheet number followed by the actual plot number e.g. Plot 2-05 - where "2" is the sheet number (sheet 2) and "05" is the plot number (plot 5 on sheet 2).
  5. The colour of a plot provides an initial indication of the purpose for which the land in a plot is required - please refer to the key.

Mapping reproduced by permission of Ordnance Survey on behalf of HMSO.  
 © Crown copyright and database rights 2017. All rights reserved.  
 Ordnance Survey licence number 100023395  
 Contains OS data © Crown copyright and database rights 2017.

P01	PM	CVM	SC	15/04/2019
FOR DCO EXAMINATION - DEADLINE 9				
P00	DE	BOH	SC	14/06/2018
FOR DCO SUBMISSION				
REVISION	DRAWN	CHECKED	APPROVED	DATE
DESCRIPTION				



PROJECT TITLE  
 Lake Lothing  
**THIRD CROSSING**

DRAWING TITLE  
 LAND PLANS  
 REGULATION 5(2)(i)  
 SHEET 5 OF 5

DRAWING STATUS  
**FOR DCO EXAMINATION**

DRAWN	CHECKED	APPROVED	AUTHORISED	SUITABILITY
PM	CVM	SC	JB	S4
SCALE @ A1 SIZE 1:750		DATE 14/06/2018		REVISION P01
DRAWING NUMBER				
Project	Originator	Volume		
1069948-WSP-LSI-LL-DR-GI-0006				
Location	Type	Role	Number	