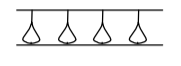







**KEY**

-  Earthworks
-  Proposed highway
-  ORDER LIMITS
-  AREA WITHIN WHICH PUBLIC RIGHTS OF NAVIGATION ARE TO BE EXTINGUISHED (SEE NOTE 3 BELOW)
-  AREA EXCLUDED FROM ORDER LIMITS
-  AREA OF LAKE LOTHING WITHIN ORDER LIMITS

**NOTES**

1. ALL DIMENSIONS ARE IN METRES UNLESS OTHERWISE STATED.
2. THE WORKS WILL BE SUBJECT TO DETAILED DESIGN DEVELOPMENT IN ACCORDANCE WITH THE DEVELOPMENT CONSENT ORDER.
3. THE AREA OVER WHICH RIGHTS OF NAVIGATION ARE TO BE EXTINGUISHED IS SHOWN INDICATIVELY ON THIS PLAN. THE EXACT AREA WILL BE DETERMINED BY THE TERMS OF ARTICLE 41 (EXTINGUISHMENT OF THE RIGHT OF NAVIGATION WITHIN LAKE LOTHING IN CONNECTION WITH THE AUTHORISED DEVELOPMENT) OF THE DEVELOPMENT CONSENT ORDER, WHEN THOSE TERMS ARE APPLIED TO THE DETAILED DESIGN OF THE SCHEME WHICH WILL BE DEVELOPED IN DUE COURSE.

Mapping reproduced by permission of Ordnance Survey on behalf of HMSO.  
 © Crown copyright and database rights 2017. All rights reserved.  
 Ordnance Survey licence number 100023395  
 Contains OS data © Crown copyright and database rights 2017.


REVISION	DRAWN	CHECKED	APPROVED	DATE
----------	-------	---------	----------	------

DESCRIPTION



**PROJECT TITLE**  
 Lake Lothing  
**THIRD CROSSING**

**DRAWING TITLE**  
 RIGHTS OF NAVIGATION PLAN  
 REGULATION 5(2)(k)

**DRAWING STATUS**  
 FOR DCO SUBMISSION

DRAWN	CHECKED	APPROVED	AUTHORISED	SUITABILITY
MB	TS	NH	JB	S4
SCALE @ A1 SIZE		DATE	REVISION	
1:1000		13/06/18	P00	

<b>DRAWING NUMBER</b>			
Project	Originator	Volume	
1069948-WSP-MAR-LL-DR-MA-0003			
Location	Type	Role	Number