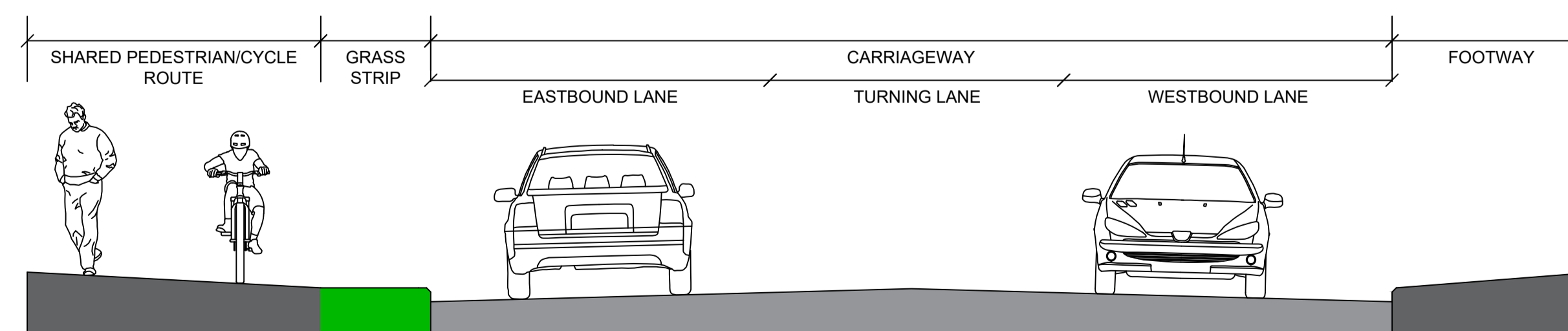
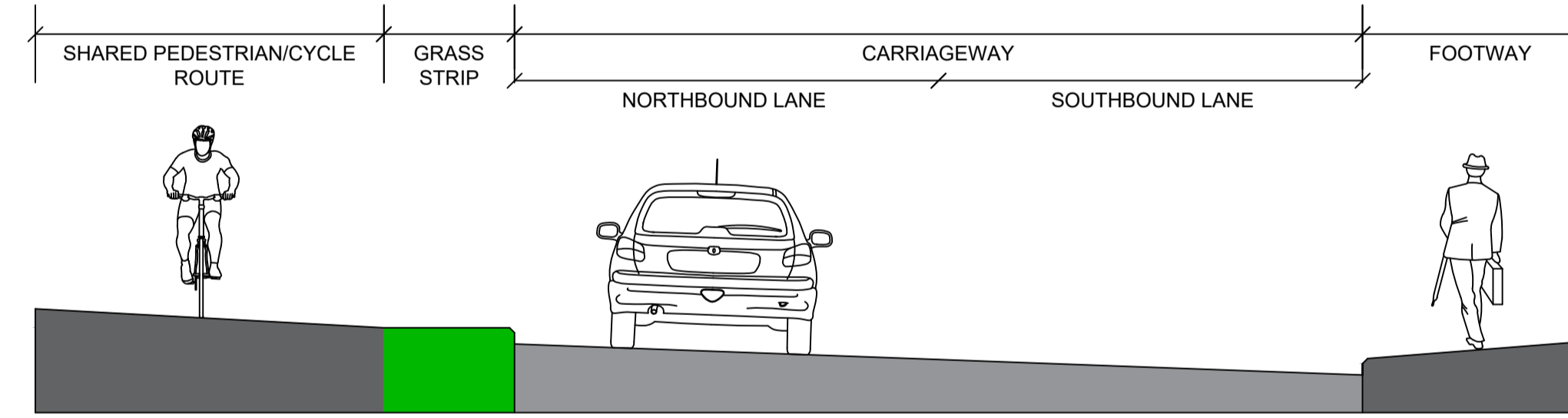
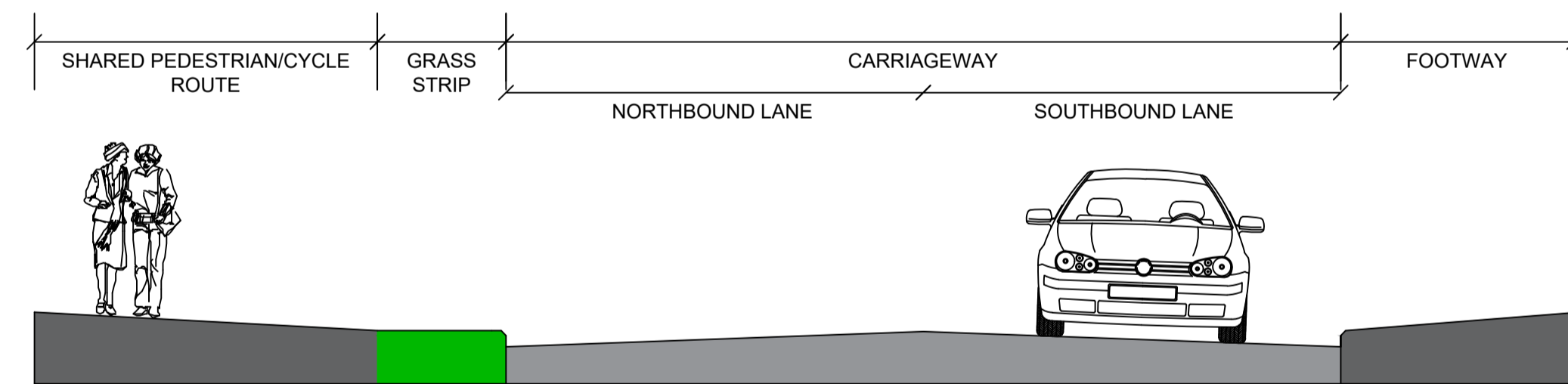


KEY

NOTES

1. ALL DIMENSIONS ARE IN METRES UNLESS OTHERWISE STATED
2. THESE ENGINEERING SECTION DRAWINGS AND PLANS SHOULD BE READ IN CONJUNCTION WITH THE KEY PLAN AND ALONGSIDE OTHER PLANS AND DOCUMENTS IN THE DEVELOPMENT CONSENT ORDER APPLICATION. IN PARTICULAR THE WORKS PLANS AND SCHEDULE 1 (AUTHORISED DEVELOPMENT) TO THE DEVELOPMENT CONSENT ORDER.
3. WORK NO. REFERENCES ARE DETAILED IN SCHEDULE 1 (AUTHORISED DEVELOPMENT) TO THE DEVELOPMENT CONSENT ORDER.
4. THE DESIGN SHOWN ON THESE ENGINEERING SECTION DRAWINGS AND PLANS IS ILLUSTRATIVE AND WILL BE SUBJECT TO DETAILED DESIGN DEVELOPMENT; ANY CHANGES WILL BE LIMITED TO BEING WITHIN THE ORDER LIMITS AND ANY OTHER CONSTRAINTS INCLUDED IN THE DEVELOPMENT CONSENT ORDER.

Mapping reproduced by permission of Ordnance Survey on behalf of HMSO.
© Crown copyright and database rights 2017. All rights reserved.
Ordnance Survey licence number 100023395
Contains OS data © Crown copyright and database rights 2017.



REVISION	DRAWN	CHECKED	APPROVED	DATE



PROJECT TITLE
Lake Lothing
THIRD CROSSING

DRAWING TITLE
ENGINEERING SECTION DRAWINGS AND PLANS
SIDE ROADS - NEW ACCESS ROAD
REGULATIONS 5(2)(o), 5(2)(p) AND 6(2)(a)
SHEET 5 OF 9

DRAWING STATUS
FOR DCO SUBMISSION

DRAWN	CHECKED	APPROVED	AUTHORISED	SUITABILITY
JC	PC	PC	JB	S4

SCALE @ A1 SIZE	DATE	REVISION
AS SHOWN	08/06/2018	P00

DRAWING NUMBER			
Project	Originator	Volume	
1069948-WSP-HSR-LL-DR-CH-0305			
Location	Type	Role	Number